PHASE I ENVIRONMENTAL SITE ASSESSMENT

Madera Industrial Whse
325, 335, 345, and 355 South Schnoor Avenue
Madera, California 93637

CBRE Project Number: CB24US031726-1

Report Date: April 25, 2024
Site Inspection Date: April 19, 2024

Prepared For:
Ladder Capital Corp
320 Park Avenue, 15th Floor
New York, New York 10022

www.cbre.com/Assessment

CBRE

2800 Post Oak Boulevard, Suite 500
Houston, Texas 77056
713.577.1600 Tel
888.289.9387 Fax

April 25, 2024

Joshua Magidson, Director
Ladder Capital Corp
320 Park Avenue, 15th Floor
New York, New York 10022
917.369.3253
joshua.magidson@laddercapital.com

Re: Phase I Environmental Site Assessment
Madera Industrial Whse
325, 335, 345, and 355 South Schnoor Avenue
Madera, California 93637
CBRE Project No.: CB24US031726-1

Dear Joshua Magidson:

CBRE, Inc., a Delaware Corporation (CBRE), is pleased to submit this Phase I Environmental Site Assessment (ESA) on the above-referenced property on behalf of Ladder Capital Corp and any additional party referenced in Section 2.1.

We have performed a Phase I ESA of 325, 335, 345, and 355 South Schnoor Avenue, Madera, California in conformance with the scope and limitations of 40 C.F.R. Part 312 and ASTM E 1527-21. Any exceptions to, or deletions from this practice, are described in Sections 2.4 and 11.0 of this report. We certify that the Phase I ESA was performed by a qualified Environmental Professional as defined in 40 C.F.R. § 312.10(b).

We value the opportunity to assist Ladder Capital Corp and want you to know your business and trust in CBRE is appreciated.

Please contact Rachael Bailey at 202.609.6899 or by email at Rachael.Bailey@cbre.com should you have any questions or comments.

Sincerely,

CBRE, Inc. – Assessment and Consulting Services

Carolina Cortes Ortiz
Senior Environmental Site Assessor

Rachael Bailey, EP
VP, Environmental Assessment

Findings, Opinions and Conclusions Summary Table

Further information on the findings below can be found in the relevant sections of the report.

Report Section		NFA	REC	CREC	HREC	BER	OEC	Discussion
2.5	DATA GAPS	X						
3.0	SUBJECT PROPERTY AND AREA DESCRIPTION	X						
4.0	HISTORICAL USE	X						
5.0	REGULATORY RECORDS	X						
6.0	QUESTIONNAIRES AND INTERVIEWS	X						
7.0	SITE RECONNAISSANCE	X						
8.0	ASTM NON-SCOPE CONSIDERATIONS	X						
9.0	VAPOR ENCROACHMENT CONDITIONS (VECS)	X						

TABLE OF CONTENTS

1.0 EXECUTIVE SUMMARY 1
2.0 SCOPE OF WORK 3
3.0 SUBJECT PROPERTY AND AREA DESCRIPTION 9
4.0 HISTORICAL USE 15
5.0 REGULATORY RECORDS 22
6.0 QUESTIONNAIRES AND INTERVIEWS 28
7.0 SITE RECONNAISSANCE 30
8.0 ASTM NON-SCOPE CONSIDERATIONS 33
9.0 VAPOR ENCROACHMENT CONDITIONS (VECs) 35
10.0 ENVIRONMENTAL PROFESSIONAL STATEMENT AND SIGNATURE 36
11.0 LIMITING CONDITIONS 37

TABLE OF APPENDICES

SUBJECT PROPERTY PLAN / LOCATION MAP
PHOTOGRAPHS
HISTORICAL MAPS AND/OR AERIAL PHOTOGRAPHS
CITY DIRECTORY ABSTRACT
REGULATORY DATABASE REPORT
SUPPLEMENTARY DOCUMENTATION
REGULATORY RECORDS
FOIA DOCUMENTATION
CLIENT-PROVIDED INFORMATION
USER AND PRE-SURVEY QUESTIONNAIRES
QUALIFICATIONS

1.0 EXECUTIVE SUMMARY

CBRE has performed this Phase I Environmental Site Assessment (ESA) in conformance with the scope and limitations of ASTM Phase I Environmental Site Assessment Practice E1527-21 of 325, 335, 345, and 355 South Schnoor Avenue, Madera, California (Subject Property). The ASTM Standard was designed to meet the requirements of the United States Environmental Protection Agency's (USEPA's) All Appropriate Inquiries (AAI) into the previous ownership and uses of the property consistent with good commercial and customary practice as defined at 42 U.S.C. §9601(35)(B). The purpose of this Phase I ESA was to assess existing site conditions and render an opinion regarding the presence of recognized environmental conditions in connection with the Subject Property in accordance with USEPA AAI requirements. Any exceptions to, or deletions from, this practice are described in Section 11.0 of this report.

The Subject Property, which is situated in an urban area characterized by mixed-use development, consists of a 18.66-acre tract of land, of which, 9.12 acres are improved with 4, 1-story, multi-tenant Industrial buildings that were constructed on-site in 2023 on the south portion, the north portion consists of approximately 9.54 acres of vacant land with one stormwater pond area on the northeast corner. At the time of CBRE's site reconnaissance, the Subject Property was operated as the Madera Industrial WHSE and was occupied by multiple tenants for commercial, and general warehousing purposes.

Historically, the Subject Property was agricultural land from as early as 1937 until the late 1950s, then vacant land from the early 1960s until late 2021, when the construction of the existing improvements started. The current industrial buildings were completed in 2022, and the Certificate of Occupancy was issued on May 18, 2023. No tenants of environmental concern were noted.

RECOGNIZED ENVIRONMENTAL CONDITIONS

A Recognized Environmental Condition (REC) as defined by ASTM Standard E 1527-21 is: "(1) the presence of hazardous substances or petroleum products in, on, or at the subject property due to a release to the environment; (2) the likely presence of hazardous substances or petroleum products in, on, or at the subject property due to a release or likely release to the environment; or (3) the presence of hazardous substances or petroleum products in, on, or at the subject property under conditions that pose a material threat of a future release to the environment."

This assessment has revealed no evidence of RECs in connection with the Subject Property.

CONTROLLED RECOGNIZED ENVIRONMENTAL CONDITIONS

A Controlled Recognized Environmental Condition (CREC) as defined by ASTM Standard E 1527-21 is: "a recognized environmental condition affecting the subject property that has been addressed to the satisfaction of the applicable regulatory authority or authorities with hazardous substances or petroleum products allowed to remain in place subject to implementation of required controls (for example, activity and use limitations or other property use limitations)."

This assessment has revealed no evidence of CRECs in connection with the Subject Property.

HISTORICAL RECOGNIZED ENVIRONMENTAL CONDITIONS

A Historical Recognized Environmental Condition (HREC) as defined by ASTM Standard E 1527-21 is "a previous release of hazardous substances or petroleum products affecting the subject property that has been addressed to the satisfaction of the applicable regulatory authority or authorities and meeting unrestricted use criteria established by the applicable regulatory authority or authorities without subjecting the subject property to any controls (for example, activity and use limitations or other property use limitations)."

This assessment has revealed no evidence of HRECs in connection with the Subject Property.

BUSINESS ENVIRONMENTAL RISKS

A Business Environmental Risk (BER) as defined by ASTM Standard E 1527-21 is: "outlines a non-exhaustive list of "non-scope considerations" that includes but is not limited to asbestos-containing building materials, indoor air quality, lead-based paint, lead in drinking water, mold, and radon. The ASTM Standard was not designed to address Business Environmental Risks (BERs), which are risks that are not required to meet the AAI requirements but may have a material environmental or environmentally-driven impact associated with the current or planned land use. Non-scope items considered in this Phase I ESA are discussed in Section 8.0.

This assessment has revealed no BERs in connection with the Subject Property.

SIGNIFICANT DATA GAPS

A Significant Data Gap as defined by ASTM Standard E 1527-21 is: "a data gap that affects the ability of the environmental professional to identify a recognized environmental condition."

This assessment has revealed no evidence of significant data gaps in connection with the Subject Property..

RECOMMENDATIONS

Based on the findings of this assessment, no further investigation is recommended at this time.

2.0 SCOPE OF WORK

2.1 General

CBRE was retained by Ladder Capital Corp ("Client" or "User") to prepare a Phase I ESA, in conformance with ASTM International's Standard Practice for Environmental Site Assessments: Phase I Environmental Site Assessment Process E 1527-21 and Client's Scope of Work on the Subject Property in accordance with our Agreement dated April 5, 2024, and the Conditions and Limitations described herein.

This report has been prepared to assist in the determination of whether to make a loan or loans evidenced by a note or notes (the "Notes") secured by the property referred to in the report or by a pledge of the equity interests in the borrower. With no prior approval, this report may be relied upon by (i) Ladder Capital Finance LLC, its employees, agents, servicers, legal counsel, successors and/or assigns and affiliates, (ii) the trustee of a trust created in connection with a securitization which includes any of the Notes or an interest therein, (iii) any purchaser or assignee of the Notes or an interest therein in determining whether to acquire the Notes or an interest therein, (iv) any rating agency involved in rating securities which represent a beneficial ownership interest in a trust fund that consists of mortgage loans or mezzanine loans including any of the Notes or an interest therein, (v) any investors purchasing securities issued by a trust or otherwise purchasing a loan with an ownership interest, either directly or indirectly, in the Notes, and (vi) any bank, financial institution or other company or firm providing any financing for which the Notes, or any interest therein, are the collateral for such financing, and their respective successors and/or assigns. This report may be used in connection with the offering materials for sale of the Notes, or an interest in the Notes, and in presentations to any rating agency, investors or lenders and CBRE, Inc. agrees to cooperate in answering questions by any of the above parties in connection with a securitization, sale or other transaction involving the Notes, or any portion thereof, and/or such securities.

2.2 Report Viability

According to ASTM E1527-21 4.6, the report components below must be completed within 180 days of the intended transaction.

Report Component Viability Table

Report Component	Date
First Interview Conducted (Owner, Operator, or Occupant)	April 18, 2024
Environmental Lien Search (if applicable)	Not Applicable
Governmental Records Search (Database Report)	April 12, 2024
Site Reconnaissance	April 19, 2024
EP Certification (Issuance of Report)	April 25, 2024
Report Viability Expiration Date	**October 9, 2024**

2.3 Purpose

The purpose of this report is to identify potential RECs in connection with the Subject Property, using the methodology recommended by ASTM International for a user to satisfy one of the requirements to qualify for the innocent landowner, contiguous Subject Property owner, or bona fide prospective purchaser defenses to CERCLA liability and/or to help understand potential environmental conditions that could materially impact the operation of the business associated with the Subject Property. Specifically, this methodology is referred to as *Standard Practice for Environmental Site Assessments: Phase I Environmental Site Assessment Process* Designation: E 1527-21.

2.4 Procedure

This assessment consisted of reviewing readily ascertainable information and environmental data relating to the Subject Property; interviewing readily available persons knowledgeable about the Subject Property; reviewing readily available maps, aerial photographs and records maintained by federal, state, and local regulatory agencies; and conducting a visit to the Subject Property.

The Client is advised that federal, state, and local laws may impose environmental assessment obligations beyond the scope of this practice.

The specific scope of this assignment included the following:

Subject Property Reconnaissance

A reconnaissance of the Subject Property was performed to characterize conditions and assess the likelihood of identifying RECs in connection with the Subject Property. This includes consideration of observed adjoining and surrounding property uses, natural surface features, surrounding roadways, and other adjoining and nearby improvements. To the extent that they can be visually and/or physically observed, current and past uses of the Subject Property, adjoining and surrounding area, and associated known or potential environmental concerns and RECs were documented. Photographs taken as part of the Subject Property reconnaissance are provided in the Photographs Appendix of this report.

Interviews

CBRE made a reasonable effort to interview past and present owners and occupants, as well as government representatives to obtain information on present and previous on-site activities potentially resulting in environmental degradation of the Subject Property or adjoining properties. A reasonable effort was also made to interview the User or their representative to assist the User and the environmental professional in gathering information from the User that may be material to identifying RECs. In accordance with ASTM E1527-21, questions and/or questionnaires have been established specific to 1) key site contact; 2) past and present owners and occupants (if not the key site contact); and 3) the User or representative(s). These questionnaires are in the User and Pre-Survey Questionnaires Appendix of this report.

Previous Reports and Documentation

If provided, the Phase I ESA process included the review of information such as previously prepared appraisals, building plans and specifications, and environmental reports from the User. Copies of pertinent documents provided to and reviewed by CBRE are included in the Correspondence and Supporting Documents Appendix of this report.

Historical Documents

CBRE reviewed readily available historical documents to identify previous activities on and in the vicinity of the Subject Property. These include topographic maps, Sanborn Fire Insurance Maps, aerial photographs, and city directories, if available, as described within Section 4.0 HISTORICAL USE . Copies of these documents are included in the Maps and/or Historical Aerial Photographs Appendix of this report.

Regulatory Records

The Phase I ESA process included reviewing readily available environmental databases maintained by federal, state, and local agencies within the approximate minimum search distances as described within Section 5.0 REGULATORY RECORDS in this report. A copy of the environmental Regulatory Database Report (Regulatory Database), provided by EDR can be referenced in the Regulatory Database Report Appendix of this report.

Regulatory Agency File Review

CBRE reviewed readily available environmental databases maintained as files, records, or reports by federal, state, and local agencies, as applicable, to assess environmental conditions at the Subject Property, and as appropriate the adjoining or surrounding properties, as described within Section 5.2 Regulatory Agency File and Records Review. A copy of the records can be referenced in the Supplementary Documentation Appendix of the report.

Vapor Encroachment Screening

CBRE conducted a “Tier I” (non-intrusive) Vapor Encroachment Screening (VES) on the Subject Property in accordance with the methodology set forth in ASTM E 2600-15 “*Standard Guide for Vapor Encroachment Screening on Property Involved in Real Estate Transactions"* as described in Section 9.0 VAPOR ENCROACHMENT CONDITIONS (VECs). CBRE utilized applicable industry standard methodology for conducting the VES.

ASTM Non-Scope Considerations

Environmental issues or conditions that are not included in CERCLA’s definition of hazardous substances (42 U.S.C. §9601(14)), or that do not otherwise present potential CERCLA liability at a property, that are outside the scope of this practice and that have been considered,

are documented in Section 8.0 ASTM NON-SCOPE CONSIDERATIONS. This may also include standards or protocols for the assessment of potential hazards and conditions associated with non-scope conditions developed by governmental entities, professional organizations, private entities, or the User of this Phase I ESA.

Asbestos

CBRE conducted a visual survey of readily accessible common areas to identify the presence of the most obvious and common types of suspect asbestos-containing materials (ACM). The basis for "suspect" determination is taken from the materials listed in Appendix G of the USEPA publication Managing Asbestos in Place (also known as the Green Book). Building materials listed within Appendix G of the Green Book are considered to be suspect ACMs at the Subject Property. The suspect ACM screening is not intended for formal identification or management of asbestos in building materials that might be disturbed by demolition, abatement, renovation, or repair work.

Lead Based Paint

CBRE evaluated the age of the Subject Property to determine whether it is predisposed to contain lead-based paint (LBP), and if the presence of LBP is likely, made observations of the condition of the painted surface. In the course of conducting observations for the presence of LBP, only representative accessible portions of the Subject Property improvements were inspected. In those observed portions, such observations were limited to representative areas that were readily accessible, easily visible, and safe with respect to the field observer. For this reason, CBRE does not warrant that findings represent conditions in unobserved areas. The limited observations for lead-based paint are not to be construed as an in-depth LBP survey.

Microbial Growth

In the course of conducting observations for the presence of microbial growth, only representative accessible portions of the Subject Property improvements were inspected. In those observed portions, CBRE made representative observations of areas that are readily accessible, easily visible, and safe with respect to the field observer. For this reason, CBRE does not warrant that findings represent conditions in unobserved areas. The limited observations for mold are not to be construed as an in-depth microbial survey.

Lead in Drinking Water

A determination on the potential for lead in drinking water was made based on a review of the available consumer confidence report or equivalent. In addition, the age of the Subject Property improvements was considered to determine whether it is predisposed to contain lead piping. Site-specific testing was not performed. For this reason, CBRE does not warrant that findings represent conditions.

Wetlands

A wetland delineation survey was beyond the scope of this assessment. CBRE reviewed the applicable United States Fish and Wildlife Service National Wetlands Inventory (NWI) map and USGS quadrangle map. Observations were made for general wetland features.

Radon

CBRE reviewed published radon occurrence maps to determine whether the site is located in an area with a propensity for elevated radon concentrations.

Emerging Contaminants

Substances Not Defined as Hazardous Substances—As defined in 3.2.36 of ASTM 1527-21, hazardous substance means “those substances defined as a hazardous substance pursuant to CERCLA 42 U.S.C. § 9601(14), as interpreted by EPA regulations and the courts.” There are some substances that are not defined (or not yet defined) as hazardous substances under CERCLA through interpretation by EPA regulations and the courts. These substances may include: (1) some substances that occur naturally or through biological digestion (for example, methane), and (2) substances about which human understanding is evolving (e.g., per- and polyfluoroalkyl substances, also known as “PFAS”).

Sample Collection and Analysis

Testing, if any, of building materials, was designed solely to meet the requirements of the client’s scope of work, not to meet any local, state or federal regulations and shall not be utilized as such, unless indicated herein.

2.5 Data Gaps

According to §3.2.19 of ASTM Standard E 1527-21, a Data Gap is: "a lack of or inability to obtain information required by this practice despite good faith efforts by the environmental professional to gather such information." Data gaps may result from incompleteness in any of the activities required by this practice, including, but not limited to, site reconnaissance (for example, an inability to conduct the site visit), and interviews (for example, an inability to interview the key site manager, regulatory officials, etc.).

The following data gaps were identified in connection with this report:

Data Gap Detail	Significance of Data Gap
Site history not conducted in 5-year intervals (See § 4)	Low - not likely to alter the conclusions of this Report
User Questionnaire not returned to CBRE	Low - not likely to alter the conclusions of this Report

Data Gap Detail	Significance of Data Gap
No response to FOIA (See § 5.2)	Low - not likely to alter the conclusions of this Report
Unable to locate or interview former site owner or operator	Low - not likely to alter the conclusions of this Report

None of the data gaps affected the ability of the Environmental Professionals involved in this assessment to identify RECs in connection with the Subject Property, as defined by ASTM.

3.0 SUBJECT PROPERTY AND AREA DESCRIPTION

3.1 Subject Property Location Details

Refer to the Subject Property Plan and available Tax Maps provided within the Site Plan / Location Map Appendix of this report.

Name	Madera Industrial Whse
Address	325, 335, 345, and 355 South Schnoor Avenue, Madera, Madera County, California 93637
Acreage	18.66 acres per ALTA. 16.57 acres per Tax Assessor 18.66 acres, with 9.12 acres developed on the south portion with four industrial buildings, per PSQ
Number of Parcels	1
Shape	Rectangular
Parcel ID Number(s)	009-330-011
Parcel ID Source	Tax assessor information

3.2 Subject Property Improvements

The following information was obtained from various sources, including the County Assessor, personnel associated with the Subject Property, and visual observations.

Building Information

Number of Buildings	4 Identified as 325, 335 ,
Construction Dates	2023
Building Square Footage	144,300 Pre-Survey Questionnaire Building 325 - 37,050 SF Building 335 - 35,100 SF Building 345 - 37,050 SF Building 355 - 35,100 SF
Number of Stories	1
Number of Units	74
Substructure	Slab-on-grade
Superstructure	Concrete tilt-up precast concrete wall panels with steel columns and beams.
Exterior Walls	Facades are finished with metalsiding.
Roof Systems	Low-slope; corrugated metal roofing panels.

Interior Finishes	Walls of painted drywall; floors of sealed and polished concrete in the warehouse areas; vinyl plank flooring in the office areas and restrooms; and open ceiling system exposing insulation, structure, ductwork, lighting, and sprinklers.
HVAC	Electric package units are mounted on the roof.
Vertical Transportation	None
Parking Structures	Surface parking

Utilities

Date of Utility Connections	Since Construction
Domestic (Potable) Water	Madera Water Service
Sanitary Waste	Madera Water Service
Storm Drainage and Runoff	City of Madera
Electricity	Pacific Gas and Electric Company (PG&E)
Natural Gas	Pacific Gas and Electric Company (PG&E)

According to the most recent Consumer Confidence Report from Madera Water Service, the water supplied to the Subject Property meets federal and state water quality standards.

3.3 Current Subject Property Use and Operations

The following table summarizes the Subject Property's operations:

Name of Entity	Description of Operation
Building 325	
325 101 - Freedom Auto Sales	Used cars auto sales
325 103 - One Main Janitorial Inc	Commecial cleaning services
325 105 - Flipper Queen	General storage
325 107 - Central Pro Tire Inc.	Auto tire services
325 109 - CenCal Audio	Auto audio accesories
325 111 - Vacant	Vacant
325 113 - Guyaki, LLC	Yerba Mate distributor
325 115 - Vacant	Vacant
325 117 - E and M Plus Manufacturing	Manufactured industrial products
325 119 - Vacant	Vacant

Name of Entity	Description of Operation
325 121 - Infinity Communications LLC	Wireless tower engineering construction
325 123 - Boba Brothers, LLC	General storage
325 125 - Madera Unified School District	General storage
325 127 - Madera Unified School District	General storage
325 129 - Vacant	Vacant
325 131 - Vacant	Vacant
325 133 - 2 Golden Eagles	Building products general storage
325 135 - Management Unit	Office
325 137 - Sweet Sleeps LLC DBA Mattress by Appointment Madera	Mattress store
Building 335	
335 101 - CRC Construction and Consulting	Construction and consulting
335 103 - Tint Works LLC	Tint works for cars
335 105 - K&K Vending and Distributing	Vending machine services
335 107 - Madera Gloss House	Paint polishing/ Correction class
335 109 - Madera Gloss House	Paint polishing/ Correction class
335 111 - Maurizio Martines	General storage
335 113 - RVD Heating & Air And Son	Heating and cooling services
335 115 - Solirvine, LLC	Solar panel installer
335 117 - Vacant	Vacant
335 119 & 121- Cypress Systems	Quality supplements minerals
335 123 & 125 - Sun Flare Solar	Solar panels installer/ storage
335 127 - 365 Logistics	Logistics
335 129 - Vacant	Vacant
335 131 - Keahola Events	General storage
335 133 - Prime Imports Inc.	General storage
335 135 - La Rosa Tortilla Factory, Inc	General storage
Building 345	
345 101 - Vacant	Vacant
345 103 - Vacant	Vacant
345 105 & 107 - KKM Driver Development	Nascar racing car storage

Name of Entity	Description of Operation
345 109 - Vacant	Vacant
345 111 & 113 - Plainstar Supply	Covers and liners for agriculture industry
345 115 - Vacant	Vacant
345 117 & 119 - The Water Connection, Inc	Backflow testing, repair and installations
345 121 - Red Wings Brand of America	General storage
345 123 & 125 - Madera Unified School District	General storage
345 127 - Good Printing Co.	Commercial printing
345 129 & 131 - Sutter Buttes Rubber	Supply rubber products
345 133 - Vacant	Vacant
345 135 & 137 - Naji Ashikhaiti & Ahmed Alshikhaiti	General storage
Building 355	
355 101 - Aftermath Services LLC	Crime scene, trauma and biohazard remediation
355 103 & 105 - Arista Networks Inc.	Networking solutions
355 107 - Meridian Growers	Sales and marketing growers of almonds, pecans and pistachios
355 109 & 111 - Meridian Growers	Sales and marketing growers of almonds, pecans and pistachios
355 113 - South Bay Naturals	Beverage storage
355 115 & 117 - Vacant	Vacant
355 119 - Gummy Bear Distributers	Candy distribution
355 121 & 123 - DS Glass & Window Inc	Commercial Glass and windows for residential and commercial
355 125 - DS Glass & Window Inc	Commercial Glass and windows for residential and commercial
355 127 & 129 - Super Store, LLC	General storage
355 131, 133, & 135 - Quady South Winery	Wine Distribution

No tenants, occupants, or operations were identified on the Subject Property that are considered an environmental concern to the Subject Property.

Of note, the north portion consists of approximately 9.54 acres of vacant land with one stormwater pond area on the northeast corner.

3.4 Adjoining and Surrounding Land Use

The Subject Property is located in an urban setting characterized by mixed-use development as tabulated below:

Direction	Adjoining Properties	Surrounding Properties
North	Vacant land	Commercial
East	Vacant land, with accumulated construction material	Commercial/Industrial
Southeast	Across a railroad are solar panels property of Sealed Air Corporation	Commercial/Industrial
South	Across a railroad is Sealed Air Corporation (1835 W Almond Avenue)	Commercial/Industrial
Southwest	Across S Schnoor Avenue is ZNDUS (2121 W Almond Avenue)	Commercial/Industrial
West	Across S Schnoor Avenue are Nutra Blend parking lot (332 S Schnoor Avenue), and Purl's Sheet Metal & Air Conditioning (232 S Schnoor Avenue)	Commercial/Industrial
Northwest	Across S Schnoor Avenue is City of Madera Fire Department (200 S Schnoor Avenue)	County Park, Governmental Public use

No tenants, occupants, or operations were identified on the adjoining or surrounding properties that are considered an environmental concern to the Subject Property.

3.5 Physical Setting

CBRE evaluated the general physical setting of the Subject Property and vicinity using Information regarding the topography, surface water, geology, and hydrology to evaluate the likelihood of hazardous substances or petroleum products originating from off-site sources, from within the Subject Property, or from the Subject Property to off-site receptors. The information was obtained from readily-accessible sources. Actual conditions may vary from general conditions in the area.

Physical Attribute	Description
Topography	The Subject Property is essentially flat and at the same approximate topographic gradient as the surrounding properties. The topography of the area is best described as flat. According to the United States Geological Survey (USGS) *Madera, California* 7.5 Minute Series topographic map, the Subject Property's topographic elevation is approximately 260' above mean sea level.

Physical Attribute	Description
Surface Waters	No surface water bodies were observed on or bordering the Subject Property. The closest open surface water to the Subject Property is an engineered channel, which is located approximately 1,800 feet to the southeast.
Wetlands	CBRE reviewed the applicable United States Fish and Wildlife Service National Wetlands Inventory (NWI) map and USGS quadrangle map. Based on this information, no wetland resources were identified on or adjoining the Subject Property.
Flood Zones	CBRE reviewed the applicable Federal Emergency Management Association (FEMA) Flood Insurance Rate Map (FIRM). Based on the information contained therein, the Subject Property is located in Zone X (unshaded), defined as an area determined to be outside of the 500-year flood level.
Geology	There are no predominant geological surface features such as rock outcroppings on the Subject Property. According to the USGS, the Subject Property is located in an area mainly composed of fan deposited.
Soils	According to the Geotechnical Engineering Investigation, the soils encountered in the Subject Property predominantly consisted of firm to stiff sandy silty clay, underlain by medium dense sandy silt, clayey silty sand, and poorly graded sand with silt, to the maximum depth explored of 35 feet below site grade. Cemented soil that is locally called Hardpan, was encountered at various depths between 8 feet and 16 feet below site grade.
Groundwater	According to the USEPA *Groundwater Handbook, Vol. 1 Groundwater and Contamination*, *September 1990*, the water table typically conforms to surface topography. This means that the direction of flow for shallow groundwater is generally from higher elevations to lower elevations. Localized flow direction, however, may vary as a result of rainfall, development, geologic characteristics, nearby surface water bodies, underground utilities such as storm drains, septic systems, and sewers, or other influences such as the presence of high-volume wells. According to the *Geotechnical Engineering Investigation*, no groundwater was encountered during the investigation. Available groundwater depth records with the Department of Water Resources indicate Local Well No. 369518N1200777W001, located approximately 0.35 miles northeast of the project, reported historical high groundwater depth of 19.2 feet below ground surface in May 1945. Groundwater flow direction is inferred to be to the southwest.

4.0 HISTORICAL USE

Subject Property Summary Findings

Historically, the Subject Property was agricultural land as early as 1937 until circa the late 1950s. Vacant land from the early 1960s until late 2021, when the construction of the existing improvements started. The industrial buildings were completed in 2022, and the Certificate of Occupancy was issued on May 18, 2023.

The Subject Property and the surrounding area have a long history of agricultural usage. A wide variety of pesticides may have been used during this period and residual levels of these materials may still be present. No information was obtained indicating evidence of improper storage, disposal, or application of these materials and a review of available aerial photographs did not show improvements such as hangars, runways, or large barns that would indicate significant storage, formulation, and handling of these materials. Based on the redevelopment of the Subject Property, the presence of the building and pavement covering the majority of the Subject Property, and the fact the Subject Property is served by a municipal drinking water supply, the historical agricultural usage is not considered a REC.

Adjoining and Surrounding Property Summary Findings

Historically, the adjoining and surrounding properties consisted of agricultural lands as early as 1937. Areas to the south and west have been used for industrial/ commercial purposes since the late 1970s to date. The area to the east has been used as a construction materials storage area since the mid-2000 to date. The north adjoining property has remained vacant since the 1970s.

Of note, adjoining properties were identified on regulatory databases indicative of environmentally sensitive operations. Please refer to Section 5.1.2 for additional discussion.

Sources of Historical Information

The following table summarizes the time interval and sources of information reviewed to determine the historical use of the Subject Property, as well as the adjoining and surrounding area.

Dates	Topographic Maps	Aerial Photographs	Sanborn Maps	City Directory Abstracts	Other
Pre - 1940	✔	✔			
1940					
1945	✔	✔			
1950		✔			
1955		✔			
1960		✔			

Dates	Topographic Maps	Aerial Photographs	Sanborn Maps	City Directory Abstracts	Other
1965	✔				
1970		✔			
1975				✔	
1980	✔	✔		✔	
1985		✔		✔	
1990				✔	
1995				✔	
2000		✔		✔	
2005		✔		✔	
2010	✔	✔		✔	
2015	✔	✔		✔	
2020	✔	✔		✔	Previous Phase I - ESA ALTA Survey
2023					
2024					

4.1 Topographic Maps

CBRE reviewed the following historical topographic maps of the Subject Property and vicinity, as provided by EDR and included in the Maps and/or Historical Aerial Photographs Appendix of this report. The following is the summary of the topographic maps reviewed:

Topographic Maps		
Year	**Subject Property**	**Adjoining and Surrounding Properties**
1922	Vacant land	The immediate adjoining properties are vacant lands. Farther to the north is the Madera Canal. Farther to the northeast is Madera City. Farther to the south is Cottonwood Creek and a railroad. Sparse buildings are observed in the surroundings.
1946 1947	Vacant land	Areas farther to the northeast is shaded, indicating a developed area. No other significant change.

Topographic Maps		
Year	**Subject Property**	**Adjoining and Surrounding Properties**
1963	Vacant land	To the west, across a dirt road and a canal/ ditch, are vacant lands. Farther to the northwest, is a *sewage disposal area.* Farther to the north is shaded indicating a developed area. Farther to the southeast, an area is labeled as *Storage Bins*. Additional canals/ ditches and agricultural fields are observed in the surrounding areas.
1981	Vacant land	To the northeast, are two buildings. To the southwest, across a road and a canal/ditch is one large building. To the west, across a road and a canal/ditch is one building. Areas farther to the northwest are shaded indicating developed land.
2012 2015 2018 2021	The most recent US topographic maps reviewed are a graphic representation of The National Map digital data. Some features depicted on traditional topographic maps, such as pipelines and buildings, are absent because suitable data is not currently available.	

A review of topographic maps did not identify environmental concerns to the Subject Property.

4.2 Fire Insurance Maps

Historical fire insurance maps produced by the Sanborn Map Company were requested from EDR to evaluate past uses and relevant characteristics of the Subject Property and surrounding properties. Sanborn Maps were not available for the Subject Property and vicinity.

4.3 Aerial Photographs

Aerial photographs provided by EDR were reviewed to identify historical features of the Subject Property and vicinity that are considered an environmental concern. Aerial maps are located in the Maps and/or Historical Aerial Photographs Appendix of this report. The following is the summary of the aerial photographs reviewed:

Aerial Photographs		
Year	**Subject Property**	**Adjoining and Surrounding Properties**
1937 1946	Agricultural land (row crops)	To the north, is agricultural land. To the east is agricultural land (orchards). To the south is agricultural land. To the west, across a canal is agricultural land. Farther to the southeast and south is a canal/creek. Sparse dwellings/ farm-related constructions are observed in the surroundings.

Aerial Photographs		
Year	**Subject Property**	**Adjoining and Surrounding Properties**
1950	Agricultural land	To the southeast, are two buildings. Farther to the northwest, an area is observed under construction with ASTs. No other significant change.
1957	Agricultural land	Farther to the northwest, a sewer disposal area is observed with associated ASTs and pits. Farther to the north, there is an increase in urban development. No other significant change.
1962 1972	Apparent vacant land	Similar to the previous aerial photograph.
1978	Vacant land	To the northeast, is a building. To the southwest, across a road is one large building. To the west, across a road is one building. To the northwest, across a road is one building. Farther to the northwest, the sewer disposal area has been razed.
1981	Cleared vacant land, with remains of vegetation along the east portion.	To the north, is vacant land. To the northeast is a building. To the east, is agricultural land. To the south, is vacant land. Farther to the northwest, is vacant land and a park.
1984	Vacant land	Similar to the previous aerial photograph.
1998	Vacant land; disturbed/accumulated material is observed on the east portion	To the south, is a large industrial building. To the west, across a road, the building has been improved with additions. Farther to the northwest, the vacant area has been incorporated as part of the park.
2006	Similar to the previous aerial photograph.	To the east, is apparent construction material storage area. To the south, AST
2009 2012 2016 2020	Similar to the previous aerial photograph.	To the northeast, the prior improvements have been razed. No other significant change.

A review of aerial photographs dated 1998 to 2020 indicated the presence of disturbed/ accumulated material on the east-southeast portion. According to the ALTA Survey dated 2023, junk material, including wood, carpet, remains of old fences (wood and wire), an abandoned corral, railroad ties, and old fence posts, among others, was noted accumulated on the southeast portion. Accumulated material is not suspected of having impacted the Subject Property.

Of note, adjoining properties were identified on regulatory databases indicative of environmentally sensitive operations. Please refer to Section 5.1.2 for additional discussion.

4.4 City Directories

A historical City Directory Abstract provided by EDR was reviewed to assess the presence of historical occupants with potentially adverse environmental operations or conditions at the Subject Property and vicinity. The years and associated general uses and/or operations are summarized in the following table.

City Directory Abstracts		
Year	**Subject Property**	**Adjoining/Surrounding Properties**
1981	No listings	232 Schnoor Avenue- Robinson DE Manufacturing 300 Schnoor Avenue- City Fire Station No. 2
1985	No listings	200 Schnoor Avenue- City Fire Station No. 2 232 Schnoor Avenue- White Brothers Lbr Shol.
1990 1997	No listings	200 Schnoor Avenue- Madera Fire Department Operations 232 Schnoor Avenue- Bomanite Corporation
2000 2005	No listings	100 Schnoor Avenue- Madera Breakfast Lions, Matera Lions Club 200 Schnoor Avenue- Forestry & Fire Protection CA Department 323 Schnoor Avenue- Bomanite Corporation
2010	No listings	200 Schnoor Avenue- Madera Fire Department Operations, Pistoresi Ambulance.
2014 2017	No listings	232 Schnoor Avenue- Purl's Sheet Metal & Air Conditioning
2020	No listings	200 Schnoor Avenue- Pistoresi Ambulance 232 Schnoor Avenue- Purl's Sheet Metal & Air Conditioning

A review of City Directory Abstracts did not identify environmental concerns to the Subject Property.

Of note, adjoining properties were identified on regulatory databases indicative of environmentally sensitive operations. Please refer to Section 5.1.2 for additional discussion.

4.5 Chain-of-Ownership / Chain-of-Title

A copy of the Subject Property's Chain-of-Title has not been provided to CBRE for review.

4.6 Previous Reports, Plans, Surveys, and Other Historical Documentation

CBRE was provided the following previous environmental assessment of the Subject Property, which is included in the appendices. The information obtained was not verified for accuracy by CBRE and a critique of the report was beyond the scope of this assessment. The following is a summary of the documents provided for review:

Report Name / Address	Report Date	Preparer	Client
Geotechnical Engineering Investigation Proposed Storage Buildings Near the Southeast corner of Schnoor Street and Modoc Street, Madera CA	April 28, 2021	Salem Engineering Group, Inc.	Ms. Erin Volpp
Phase I ESA, West Industrial Avenue and Schnoor Avenue	September 21, 2021	EBI Consulting	Knighthead Funding, LLC
ALTA Survey, APN 009-330-011 S Schnoor Street, Madera CA 93637	September 29, 2021	Bed Rock Engineering	WHSE Partners

Reviewed Report Discussion:

Geotechnical Engineering Investigation - April 2021

According to this report, a geotechnical engineering investigation was conducted for the proposed storage buildings, which include four (4) storage unit buildings, with plan view areas ranging from 35,100 square feet to 37,050 square feet. At the time of this assessment, the area of the project site was vacant land. Based on the Google Historic Imagery database, there was no indication that the project site has been used for farming or commercial use in the past 25 years. The developed parcels surrounding the site were generally been used for residential and commercial/light industrial uses.

In general, the soils encountered predominantly consisted of firm to stiff sandy silty clay, underlain by medium dense sandy silt, clayey silty sand, and poorly graded sand with silt, to the maximum depth explored of 35 feet below site grade. Cemented soil which is locally called Hardpan, was encountered at various depths between 8 feet and 16 feet below the site grade.

The test boring locations were checked for the presence of groundwater during and after the drilling
operations. Free groundwater was not encountered during this investigation.

Please refer to Section 3.5 for additional pertinent information.

Phase I ESA - September 2021

According to this report, the Subject Property included one rectangular-shaped parcel, totaling approximately 16.57 acres. At the time of this assessment, the Subject Property was vacant land that had been cleared and graded for development. There were no manufacturing or industrial operations conducted at the Subject Property.

Historically, the Subject Property was agricultural land from 1937 to 1957. Vacant land from the early 1960s to 2016.

The assessment did not identify any RECs, CRECs, or HRECs in connection with the Subject Property. No further investigation was recommended.

ALTA Survey - 2023

According to this report, the Subject Property consisted of 18.66 acres of vacant land identified with APN 009-330-011. No buildings or structures were present. An existing underground gas line for public utilities is located on the northeast corner. A 15' wide easement for public utilities in favor of Pacific Gas & Electric, recorded on May 15, 1953, was noted on the survey.

The southwest portion of the property was noted to contain junk material, including wood, carpet, remains of old fences (wood and wire), an abandoned corral, railroad ties, and old fence posts, among others.

According to the information per municipal code 2020 S-45, the Subject Property was zoned as industrial (IP).

5.0 REGULATORY RECORDS

Summary Findings

Results of the regulatory database and regulatory records review did not identify environmental concerns to the Subject Property.

5.1 Regulatory Database

The Regulatory Database Report documents the listing of sites identified on federal, state, and local (when applicable) standard source environmental databases within the approximate minimum search distance (AMSD) specified by ASTM Standard Practice for Environmental Site Assessments E 1527-21. A copy of the Regulatory Database Report is in the Appendices and is used to identify RECs in connection with the Subject Property. The listings serve to identify the known indications of the storage, use, generation, disposal, or release of hazardous substance at the Subject Property and the potential for contaminants to migrate onto the Subject Property from off-site sources in groundwater, or soil in the form of liquids or vapor.

The following table lists the number of sites as categorized by the regulatory database within the prescribed AMSD.

Database Reviewed	AMSD (Mile)	Subject Property	Adjoining	Surrounding	Total Within AMSD
Federal NPL Sites	1.00				0
Federal SEMS Sites	0.50				0
SEMS-ARCHIVE (No Further Action) Sites	0.50				0
Federal RCRIS TSD Sites	0.50				0
Federal RCRIS Generators Sites	Subject Property / Adjoining		✔		2
Federal CORRACTS Sites	1.00				0
Federal ERNS Site	Subject Property				0
Federal IC/EC Registries	Subject Property				0
Federal FINDS Site	Subject Property				0
State and Tribal Equivalent NPL Sites	1.0				0

Database Reviewed	AMSD (Mile)	Subject Property	Adjoining	Surrounding	Total Within AMSD
State and Tribal Lists of SEMS Equivalent Sites (former Equivalent CERCLIS)	0.50			✔	3
State and Tribal Landfills or Solid Waste Sites	0.50				0
State and Tribal Registered Storage Tank Sites	Subject Property / Adjoining		✔		1
State and Tribal Leaking Storage Tank Sites	0.50			✔	9
State and Tribal IC/ EC Registries	Subject Property				0
State and Tribal Voluntary Cleanup Sites	0.50				0
State and Tribal Brownfields Sites	0.50				0
Other Regulatory Databases	Subject Property / Adjoining	✔	✔		8

5.1.1 Subject Property Listings and Findings

Madera Industrial Warehouse, at 325 S Schnoor Avenue, was identified on the NPDES and CIWQS regulatory databases. The Subject Property was identified with one NPDES Construction Permit No. CAS000002 was issued on November 16, 2021, under the status of *Terminated* as of March 10, 2023. This former stormwater permit associated with construction activities is not suspected to be of environmental concern.

5.1.2 Adjoining / Surrounding Property Listings and Findings

CBRE considered the following factors to determine if sites on the list have a likelihood to represent an environmental concern to the Subject Property:

- The regulatory status and specific database listing on which the site is identified.
- The topographic position, direction, and distance of the identified site relative to the Subject Property.
- Local soil conditions in the Subject Property area.
- The known or inferred groundwater flow direction in the Subject Property area.

- Surface and subsurface obstructions and preferential pathways (e.g., buildings, roads, sewers, utility service lines, rivers, lakes, and ditches) between the identified site and the Subject Property.

Adjoining Properties

Sealed Air Corporation, at 1835 W Almond Avenue adjacent to the south, was identified on the CERS HAZ WASTE, ICIS, US AIRES, FINDS, ECHO, CUPA MADERA, and RCRA listings. This facility, with EPA ID CAL000195855, is listed on the NonGen/NLR database and has been identified as a non-generator of hazardous waste since 1999. The site is listed as a permanent state generator, and according to manifest documentation, in 2023, the site generated 0.50 tons of Non-regulated materials and waste petroleum distillates. This site is operated as a manufacturer of packaging products and is listed in the CUPA database for hazardous materials inventory including amines, gearbox oil, heat transfer fluids, polymers, resins, solvents, glycol, and isobutene (*during time assessment, isobutene ASTs and industrial silos were observed adjacent to the south*). While the isopropane tanks could be considered a fire or safety concern, they would not be considered a REC. The site is listed on the EMI and AIRS databases due to air emissions likely associated with the curing and reactions of packaging materials components. The site is also listed on the ICIS database with an Industrial Facility Storm Water permit likely associated with industrial activities. This facility is located at a distance of at least 80' from the Subject Property boundary. Groundwater in the area is expected to flow towards the southwest, which is away, not towards the Subject Property. This site was not cross-referenced on any regulatory databases that report hazardous waste releases or other contamination conditions. Based on the lack of regulatory records, distance, and groundwater direction, this site is not considered a REC at this time.

Bomanithe Corporation, at 232 South Schnoor Avene, to the west, across S Schonoor Avenue was identified on the CUPA MADERA, HWTS, HAZNET, ECHO, and RCRA listings. This facility, with EPA ID CAR000070987, was listed in 2000 as a Small Quantity Generator of corrosive wastes, chromium, and spent nonhalogenated solvents. According to manifest documentation, in 2007 the site generated 3.89 tons of waste paint, waste corrosive liquids, and NonRCRA hazardous waste liquids. This site's operations were located at a distance of at least 120' from the Subject Property boundary and at least 300' from the nearest Subject Property building. Based on the assumed down-gradient position, and actual distance, this site is not considered a REC to the Subject Property.

Fire Station 2, at 200 South Schnoor Avenue, to the northwest, across S Schnoor Avenue, was identified on the SWEEPS UST, HIST UST, CUPA MADEA, HWTS, and HAZNET regulatory databases. This facility has a record of one 1,000-gallon diesel and one 1,000-gallon gasoline UST installed in 1978. The site, with EPA ID CAC001157344, was listed as a temporary state generator and, during 1996, generated 0.10425 tons of Unspecified oil-containing waste. No additional information was available regarding the status of these tanks. However, the site was not cross-referenced on any regulatory databases that report hazardous waste releases or other contamination conditions. In addition, the site has a record of two 850-gallon tanks for motor vehicle fuel under the status of active. The site is listed in the CUPA database for hazardous materials inventory, including oxygen. This site's operations are located at a distance of at least

180' from the Subject Property boundary and at least 530' from the nearest Subject Property building. Based on the assumed cross-gradient position, and actual distance, this site is not considered a REC to the Subject Property.

Surrounding Properties

Given a variety of factors including intervening distance, groundwater flow, the farthest known extent to the contamination, and/or regulatory status, the sites in the surrounding area identified during CBRE's regulatory database review are not considered a REC to the Subject Property.

5.1.3 Discussion of Orphan Sites

The regulatory database identified six "Orphan Sites." Orphan Sites are those sites that could not be mapped or "geocoded" due to inadequate address information. CBRE attempted to locate these sites via a review of street maps, vehicular reconnaissance and/or interviews with people familiar with the area. Based on the information reviewed by CBRE, no Orphan Sites were identified within the AMSD.

5.2 Government Records Review and Findings

Summary of Findings

The following table summarizes regulatory agencies that were contacted for records and the response status on the Subject Property and/or surrounding sites of interest.

Agency	Contact Name/Title	Contact Phone/Email/ URL	Date	Response
Building Dept.	Online	buildinginfo@madera.gov	04/19/24	No
Tax Assessor	Online	assr.parcelquest.com/	04/19/24	Yes
Fire Dept.	Online	www.madera.gov/home/departments/city-clerk/public-records-request-form	04/19/24	No
Madera County Health Dept.	Online	publichealth@maderacounty.com	04/19/24	No
CALEPA	Online	siteportal.calepa.ca.gov	04/19/24	Yes
HWTS	Online	hwts.dtsc.ca.gov	04/19/24	Yes
SWRCB	Online	geotracker.waterboards.ca.gov	04/19/24	Yes

5.2.1 Municipal Records Review and Interviews

The status of the request for information and/or interviews from municipal agencies is described below:

Building Department
Although no response has been received as of the date of this report, there is a Certificate of Occupancy issued for a new commercial building, identified as Madera Industrial WHSE, for a construction type/occupancy type of industrial, dated May 18, 2023. According to the CofO the property is owned by Madera Industrial WHSE.
Tax Assessor
According to the tax assessor records, the Subject Property is identified on local tax maps as parcel # 009-330-011. The Subject Property consists of one parcel totaling 16.57-acre parcel. The existing Subject Property improvements were constructed in 2023 with the effective year of 2023 on the south portion. The Subject Property consists of 35,100 SF buildings. Of note, other sources indicate: • 18.66 acres (18.37 acres net) per ALTA Survey and • 18.66 acres, with 9.12 acres developed on the south portion with four industrial buildings, per PSQ
Fire Department
No response received as of the date of this report.
Madera County Health Department
No response received as of the date of this report.
Zoning Department
According to the available zoning information, the Subject Property is zoned Industrial.

5.2.2 State Agency Records Review and Interviews

The status of the request for information from state agencies and the information received is described below:

California Environmental Protection Agency (CALEPA)
CBRE reviewed the CalEPA portal for information related to hazardous materials and waste, state and federal cleanups, impacted ground and surface waters, and toxic materials on the Subject Property. No such items were identified on the Subject Property.

California State Water Resources Control Board (SWRCB)
CBRE reviewed the Regional Water Quality Control Board (GeoTracker) online database system for any available records on the Subject Property. GeoTracker is the Water Boards' data management system for sites that impact, or have the potential to impact, water quality in California, with emphasis on groundwater. GeoTracker contains records for sites that require cleanup, such as Leaking Underground Storage Tank (LUST) Sites, Department of Defense Sites, and Cleanup Program Sites. GeoTracker also contains records for various unregulated projects as well as permitted facilities including: Irrigated Lands, Oil and Gas production, operating Permitted USTs, and Land Disposal Sites. No such items were identified on the Subject Property.
Hazardous Waste Tracking System (HWTS)
CBRE reviewed the Hazardous Waste Tracking System (HWTS), the California Department of Toxic Substances Control's (DTSC) data repository for hazardous waste manifest and ID Number information. No records were identified for the Subject Property. No such items were identified on the Subject Property. Records associated with adjoining properties were identified and have been incorporated into the discussions located in Section 5.1.2. Copies of pertinent records can be found in the Appendices.

5.2.3 Environmental Permits

Based on available information reviewed by CBRE, no environmental permits such as wastewater discharge, National Pollutant Discharge Elimination System (NPDES), air emissions, or petroleum storage tank (UST or AST) registrations are required at the Subject Property.

6.0 QUESTIONNAIRES AND INTERVIEWS

CBRE sent a User Questionnaire to the User or conducted interviews as tabulated below. The purpose of the User Questionnaire is to determine the User's knowledge of environmental concerns related to the Subject Property. The purpose of the interviews is to obtain information indicating potential RECs in connection with the Subject Property, which were not apparent during CBRE's site reconnaissance or historical review. This includes hazardous waste or toxic material releases and affected media, and conditions, which may not have been apparent at the time of the site reconnaissance, and to satisfy the User interview and all appropriate inquiry requirements.

Interview / Questionnaire Response Summary

Interviews / Questionnaires				
Name	**Affiliation**	**Telephone No.**	**Questionnaire**	**Interview**
Ladder Capital Corp	User	917.369.3253	Not Completed	Not Completed
Erin Volpp	Chief Operating Officer, WHSE Partners	323.601.2750	Completed	Completed
Michael Smith	Property Manager, WHSE Partners	559.554.5223	Not Completed	Completed

The information obtained from interviews identified no environmental concerns associated with the Subject Property.

6.1 Subject Property Representative Interviews

6.1.1 User

The User did not provide a completed User Questionnaire; however, a completed Pre-Survey Questionnaire (PSQ) was provided by Erin Volpp, COO, WHSE Partners and is included in the Appendices.

6.1.2 Key Site Manager

Historical Site Use

According to Erin Volpp, the Chief Operating Officer, who has been involved with the Subject Property for the past 3 years, the Subject Property consists of 18.66 acres tract of land, with 9.12 acres developed with four industrial buildings. There is one stormwater retention area on the northeast portion. Historically the Subject Property was vacant land prior to the construction of the current improvements.

Proceedings Involving the Subject Property

According to Erin Volpp, they had no knowledge of pending, threatened, or past litigation, administrative proceedings, or notices from governmental agencies regarding violations of environmental laws regarding hazardous substances or petroleum products involving the Subject Property. Further, they were unaware of any environmental liens or Activity and Use Limitations (AULs) related to the Subject Property.

6.1.3 Occupants/Operators

Additional occupants were not interviewed as part of this assessment.

6.1.4 Past Owners

CBRE was unable to locate the former owner of the Subject Property.

7.0 SITE RECONNAISSANCE

Summary Findings

Based on the observations or other information obtained during the site reconnaissance no environmental concerns were identified.

7.1 Site Reconnaissance Information

Site Visit Date	April 19, 2024
CBRE Representative	Carolina Cortes Ortiz
Site Escort, Title, Contact Information	Michael Smith, Property Manager,
Weather Conditions	Sunny, 80' F

7.2 Site Reconnaissance Observations

During the Subject Property reconnaissance, CBRE conducted a visual assessment for indications of environmental concerns at the Subject Property. Consistent with the ASTM Standard, an effort was made to identify the presence of the following tabulated items, which could indicate the potential presence of RECs on the Subject Property. Observations at the Subject Property are described in greater detail below the table.

Subject Property Reconnaissance Observations	Observed on Subject Property
Chemical Storage and Use	Yes
Bulk Storage Tanks	
• USTs	No
• ASTs	No
Waste	
Non-Hazardous Wastes	
• Solid Waste (e.g. Municipal and Non-Hazardous Waste)	Yes
• Liquid Waste (e.g. Cooking Grease)	No
• Sanitary Waste (e.g. Municipal System and/or Septic Systems Features)	Yes
Hazardous Wastes	
• Solid Waste	No
• Liquid Waste (e.g. Wastewater, Petroleum Products, Process Waste)	No
• Universal Waste (e.g. Electronics, Batteries, Fluorescent Light Bulbs)	No

Subject Property Reconnaissance Observations	Observed on Subject Property
Other Wastes (e.g. Medical Wastes, Pharmaceuticals, Scrap Metal, Construction Debris)	Yes
Floor Drains and Sumps	Yes
Transformers and other Electrical Equipment	Yes
Elevators and Lifts	Yes
Compactors, Balers, and Other Mechanical Equipment	No
Stained Soil, Stained Pavement, Stressed Vegetation, and Pooled Liquid, and/or Odors	No
On-Site Fill	No
Wells	No
Pits, Ponds and Lagoons	No
Stormwater (e.g. On-site retention and/or detention features)	Yes
Air Emissions	No
Other Potential Environmental Concerns Observed	No

7.3 Chemical Storage and Usage

The Subject Property operates as multi-tenant industrial buildings. No manufacturing, fabrication, or assembly operations are conducted. Limited amounts of maintenance and cleaning supplies are present but are used in small quantities. The storage of these materials appeared satisfactory.

7.4 Waste

7.4.1 Non-Hazardous Waste

Solid Waste

Non-hazardous solid waste is disposed of in dumpsters and is removed from the Subject Property on a regular basis by Mid Valley Disposal. Potential sources of contamination, such as waste oil or automobile batteries, were not observed in the vicinity of the dumpsters.

Sanitary Waste

No operations, likely to require a significant wastewater discharge, were noted by or reported to CBRE. Water that enters the sanitary system is routed to the city's treatment plant.

7.4.2 Other Waste

Aftermath Services, tenant of Suite 101 Building 355, provides crime scene, trauma, and biohazard remediation services conducted off-site. Biohazard containers were observed temporarily stored in the tenant space and are periodically removed by Streiclycle. Housekeeping was observed to be generally satisfactory. Based on reported off-site disposal and observations, CBRE does not have any environmental concerns regarding on-site biomedical waste generation and storage.

7.5 Floor Drains and Sumps

Standard interior sanitary drains were noted. The drains tie into the municipal sanitary system. No staining indicative of dumped materials was noted.

No sumps, oil/water separators, grease traps/interceptors, or clarifiers were noted or reported.

7.6 Transformers and Other Electrical Equipment

CBRE observed utility-owned, pad-mounted transformers at the Subject Property. Based on the date of construction of the Subject Property improvements, it is unlikely that the transformers, which were not labeled, contain PCBs. The electrical equipment CBRE observed appeared to be in good condition, free of leakage.

In accordance with *Title 40—Protection of Environment, Chapter 1—Environmental Protection Agency, Subchapter R—Toxic Substance Control Act (TSCA), Part 761—Polychlorinated Biphenyls (PCBs), Manufacturing, Processing, Distribution in Commerce, and Use Prohibitions*, the owner of the transformers, Pacific Gas and Electric Company (PG&E), is responsible for the transformers' maintenance and remediation in the event of a leak.

7.7 Elevators and Lifts

KKM Driver Development, tenant of Suite 105, Building 345, occupies the suite for storage of racing cars and operates two hydraulic aboveground lifts for car adequation. The lifts appeared to be in good condition and showed no signs of leaks or staining in the immediate vicinity. The manufacture of PCBs was banned in 1979. Based on the age of the Subject Property, it is unlikely that PCB-containing hydraulic fluid is present within the equipment on-site.

7.8 Stormwater

Stormwater runoff collected by catch basins and roof drains is discharged into a stormwater retention pond located on the northeast portion of the Subject Property.

8.0 ASTM NON-SCOPE CONSIDERATIONS

Summary Findings

Observations and/or documentation related to the ASTM Non-Scope Considerations addressed in this section resulted in no identification of BERs or other environmental concerns.

8.1 Asbestos-Containing Materials (ACM)

Based on the age of the Subject Property improvements, it is unlikely that appreciable quantities of asbestos-containing materials (ACM) have been used in the construction of the existing improvements; however, flooring materials, mastics, and caulking may contain asbestos. These materials are in good condition and the potential for fiber release is low. In the event that building maintenance, renovation, or demolition requires the removal or disturbance of the suspect ACM, the materials should be characterized for asbestos by a reliable method. All activities involving ACM should be conducted in accordance with governmental regulations.

8.2 Lead-Based Paint (LBP)

Since the Subject Property was constructed after the Consumer Product Safety Commission's 1978 ban on the sale of LBP to consumers and the use of LBP in residences, it is unlikely that LBP exists in locations and quantities suspected to represent an environmental concern.

8.3 Water Intrusion, Staining and Potential Microbial Growth

Although microbial growth is ubiquitous and may occur in a very short time span, an effort was made to identify conspicuous microbial growth and areas of apparent water intrusion/staining in the common areas surveyed.

No visual or olfactory indications of water damage or microbial growth were observed. No concerns regarding microbial growth or musty smells were reported to CBRE.

8.4 Lead in Drinking Water

The Subject Property receives its drinking water from Madera Water Service. According to the 2022 water quality report, the utility tests its water before it enters the distribution system. The water supplied to the Subject Property reportedly meets federal and state drinking water standards, including those for lead and copper.

8.5 Wetlands

CBRE reviewed the applicable United States Fish and Wildlife Service National Wetlands Inventory (NWI) map and USGS quadrangle map. Based on this information, no wetland resources were identified on or adjoining the Subject Property.

8.6 Radon

According to the radon zone maps provided by the USEPA, radon concentrations in Madera County average between 2.0 to less than 4.0 pCi/L, which is below the 4.0 pCi/L action level established by the USEPA and places the Subject Property in an EPA Radon Zone 2. Based solely on this data, radon does not represent an environmental concern at this time.

8.7 Emerging Contaminants

Substances Not Defined as Hazardous Substances—As defined in 3.2.36 of ASTM 1527-21, hazardous substance means "those substances defined as a hazardous substance pursuant to CERCLA 42 U.S.C. § 9601(14), as interpreted by EPA regulations and the courts." There are some substances that are not defined (or not yet defined) as hazardous substances under CERCLA through interpretation by EPA regulations and the courts. These substances may include: (1) some substances that occur naturally or through biological digestion (for example, methane), and (2) substances about which human understanding is evolving (e.g., per- and polyfluoroalkyl substances, also known as "PFAS").

The following PFAS ECHO listings were reported for the surrounding properties:

- Newark Solidboards Products, approximately 766 feet to the southwest
- HMC, at approximately 1,299 feet to the west

No violations were listed regarding PFAS. EPA did not carry out the sampling or testing of a majority of the data in the PFAS dataset. ECHO records are restricted to potential PFAS-handling industry sectors identified from literature reviews and field investigations by several EPA offices. The inclusion of a facility in the ECHO PFAS Industry Sectors dataset does not indicate that PFAS are being manufactured, processed, used, or released by the facility. As such, absent additional information to the contrary, these facilities and the associated PFAS ECHO listing are not considered a REC at this time.

9.0 VAPOR ENCROACHMENT CONDITIONS (VECS)

CBRE conducted a "Tier I" (non-intrusive) Vapor Encroachment Screening (VES) on the Subject Property in accordance with the methodology set forth in ASTM E 2600-22 "*Standard Guide for Vapor Encroachment Screening on Property Involved in Real Estate Transactions*". During the VES, the Area of Concern (AOC) was minimized using the methodology in the ASTM Screening for Vapor Encroachment onto Property Involved in Real Estate Transactions. The purpose of the Tier I VES is to conduct an initial screen to identify, to the extent feasible, the potential for a vapor encroachment condition (VEC) in connection with the Subject Property with respect to chemicals of concern that may migrate as vapors into the vadose zone of the Subject Property as a result of contaminated soil and/or groundwater on or near the Subject Property.

This VES utilized readily available data sources previously discussed in this Phase I ESA to include the type of soils, geology and groundwater characteristics of the Subject Property area (Section 3.5 Physical Site Setting) as well as known or potentially contaminated sites as identified on Federal, State, tribal and local databases. CBRE also utilized previously discussed standard historical sources of information to identify potential historical sources of contamination on the Subject Property and surrounding properties which may be indicative of a VEC. This data collection and analysis was coupled with our site reconnaissance of the Subject Property and surrounding properties.

Historical and current uses of the Subject Property were not identified to likely represent a VEC. Additionally, impacted properties were identified in CBRE's regulatory database review; however, based upon groundwater flow direction and/or the furthest known extents of the contamination, none of these properties are suspected of having petroleum or chemical contaminant plumes that would be identified as a VEC. Therefore, CBRE concludes that a VEC can be ruled out.

10.0 ENVIRONMENTAL PROFESSIONAL STATEMENT AND SIGNATURE

I declare that, to the best of my professional knowledge and belief, I meet the definition of Environmental Professional as defined in § 312.10 of 40 C.F.R. 312.

I have the specific qualifications based on education, training, and experience to assess a property of the nature, history, and setting of the Subject Property. I have developed and performed all appropriate inquiries in conformance with the standards and practices set forth in 40 C.F.R. Part 312.

Signature of EP:

Name of EP: Rachael Bailey

Title: VP, Environmental Assessment, EP

Date: April 25, 2024

11.0 LIMITING CONDITIONS

This report has been prepared in compliance with the ASTM standard entitled "Standard Practice for Environmental Site Assessments: Phase I Environmental Site Assessment Process" E1527-21.

The observations described in this report were made under the conditions stated herein. The conclusions presented in the report were based solely upon the services described therein, and not on scientific tasks or procedures beyond the scope of described services within the constraints imposed by the client. The work described in this report was carried out in accordance with the Terms and Conditions of the contract.

In preparing this report, CBRE has relied on certain information provided by federal, state, and local officials and other parties referenced therein, and on information contained in the files of governmental agencies, that were readily available to CBRE at the time of this assessment. Although there may have been some degree of overlap in the information provided by these various sources, CBRE did not attempt to independently verify the accuracy or completeness of all information reviewed or received during the course of this site assessment.

Observations were made of the Subject Property and of the structures on the site as indicated in this report. Where access to portions of the site or to structures on the site was unavailable or limited, CBRE renders no opinion as to the presence of direct or indirect evidence relating to petroleum substances, hazardous substances, or both, in that portion of the Subject Property and structure. In addition, CBRE renders no opinion as to the presence of indirect evidence relating to hazardous material or oil, where direct observation of the ground surface, interior walls, floors, ceiling, or a structure is obstructed by objects or materials, including snow, covering on or over these surfaces.

CBRE submitted requests for information in accordance with the Freedom of Information Act (FOIA) to various governmental agencies. As of the date of this report, responses to some or all these requests may not have been received.

CBRE does not represent that the Subject Property referred to herein contains no petroleum or hazardous or toxic substances or other conditions beyond those observed by CBRE during the site reconnaissance, the information referenced or discussed in the report, and analysis of the database search results.

CBRE has produced this document under an agreement between CBRE and Ladder Capital Corp. All terms and conditions of that agreement are included within this document by reference. This report is the property of CBRE and Ladder Capital Corp and was prepared for a specific purpose and reliance as defined within the agreement between CBRE and Ladder Capital Corp. Except as permitted in the Agreement between CBRE and the Client, this report is not to be relied upon by any party other than Ladder Capital Corp and is not to be used for any purpose not specifically stated in the agreement with Ladder Capital Corp or within this Report's Section 2.1. The Phase I report is only viable based on the intended transaction (acquisition or non-acquisition) necessitating the report and associated time frames as specified in ASTM E1527-21, Section 4.6.

Unless specifically identified within Section 2, Chinese drywall, indoor air quality, and any other non-ASTM scope issues as identified in ASTM E1527-21, Section 13.1.5, are excluded from the scope of this assessment.

ACRONYMS AND DEFINITIONS

This ESA uses various acronyms and abbreviations to describe site, regulatory, or regulatory database phrases. Not all acronyms or abbreviations are applicable to every ESA. Refer to the commonly used acronyms and related phrases below.

Acronym	Phrase
AAI	All Appropriate Inquiry
ACM	Asbestos-Containing Material
AHERA	Asbestos Hazard Emergency Response Act
AST	Aboveground Storage Tank
ASTM	American Standard for Testing Materials International
BRA	Brownfield Redevelopment Authority
CAA	Clean Air Act
CERCLA	Comprehensive Environmental Response Compensation and Liability Act
CERCLIS	Comprehensive Environmental Response Compensation and Liability Information System
CESQG	Conditionally Exempt Small Quantity Generator
COC	Chemicals of Concern
CORRACTS	Corrective Action Sites
CREC	Controlled Recognized Environmental Condition
DEQ	Department of Environmental Quality
DNPL	Delisted National Priority List
DNR	Department of Natural Resources
DTSC	Department of Toxic Substances Control
ENG	Engineering
ERNS	Emergency Response Notification System
FEMA	Federal Emergency Management Agency
FOI	Freedom of Information
FOIA	Freedom of Information Act
FOIL	Freedom of Information Letter
HASP	Health and Safety Plan
HREC	Historic Recognized Environmental Condition
HUD	U.S. Department of Housing and Urban Development
HVAC	Heating Ventilation & Air Conditioning
IAQ	Indoor Air Quality
INST	Institutional

Acronym	Phrase
LBP	Lead-Based Paint
LQG	Large Quantity Generator
LUST	Leaking Underground Storage Tank
MSDS	Material Safety Data Sheet
NFA	No Further Action
NFRAP	No Further Remedial Actions Planned
NPDES	National Pollutant Discharge Elimination System
NPL	National Priority List
OSHA	Occupational Safety and Health Administration
PCA	Property Condition Assessment
PCBs	Polychlorinated Biphenyls
PCR	Property Condition Report
PNAs	Polynuclear Aromatics
RAP	Remedial Action Plan
RCRA	Resource Conservation and Recovery Act
RCRIS	Resource Conservation and Recovery Information System
REC	Recognized Environmental Condition
RWQCB	Regional Water Quality Control Board
SARA	Superfund amendments and Reauthorization Act
SCAQMD	South Coast Air Quality Management District
SQG	Small Quantity Generator
SVOC	Semi-Volatile Organic Compounds
TSCA	Toxic Substance Control Act
TSDF	Treatment Storage and/or Disposal Facility
USEPA	United States Environmental Protection Agency
UST	Underground Storage Tank
VOC	Volatile Organic Compound
WWTP	Wastewater Treatment Plan

SUBJECT PROPERTY PLAN / LOCATION MAP

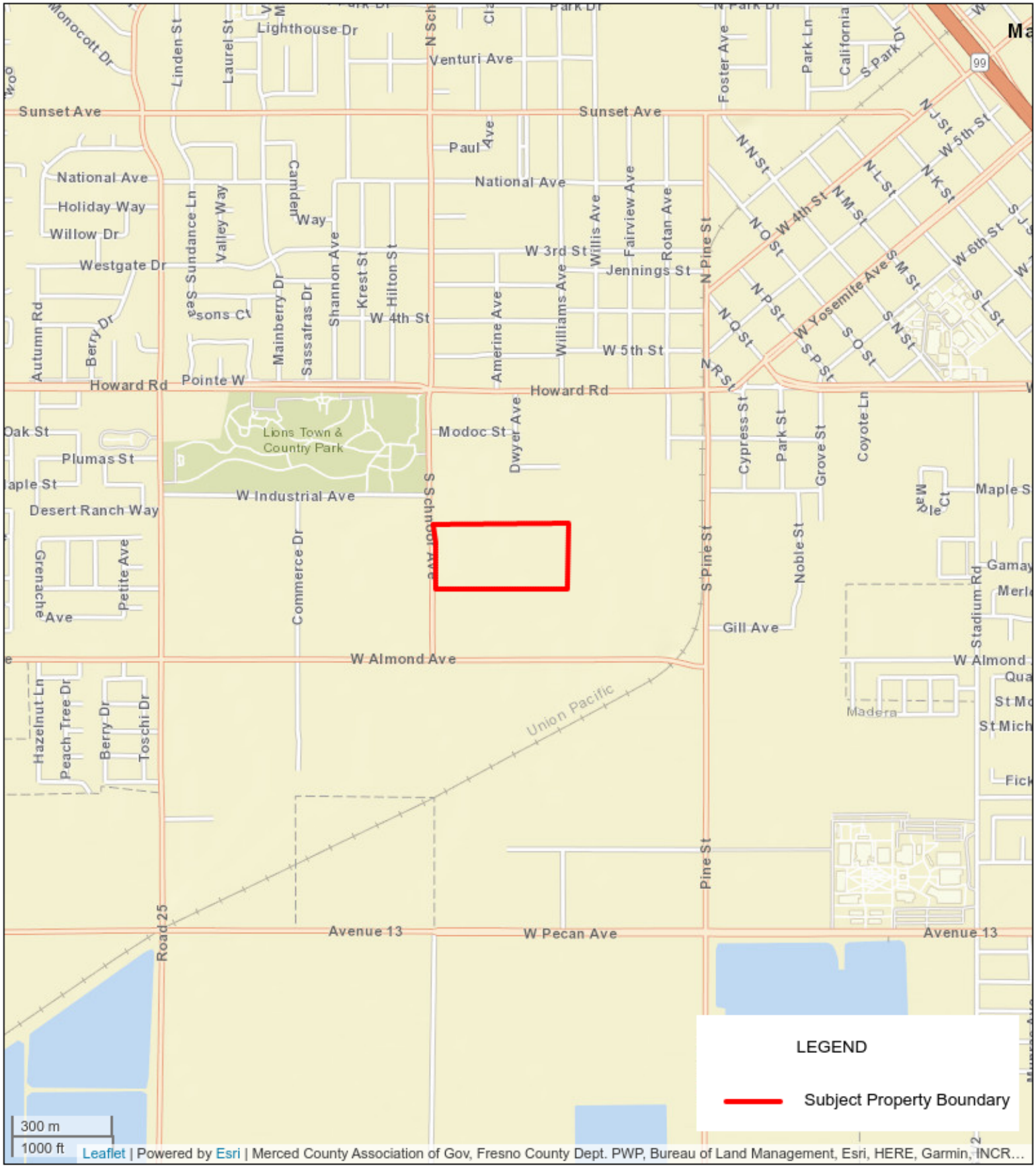

Location Map

Madera Industrial Whse
325, 335, 345, and 355 South Schnoor Avenue
Madera, California 93637
CBRE Project No.: CB24US031726-1

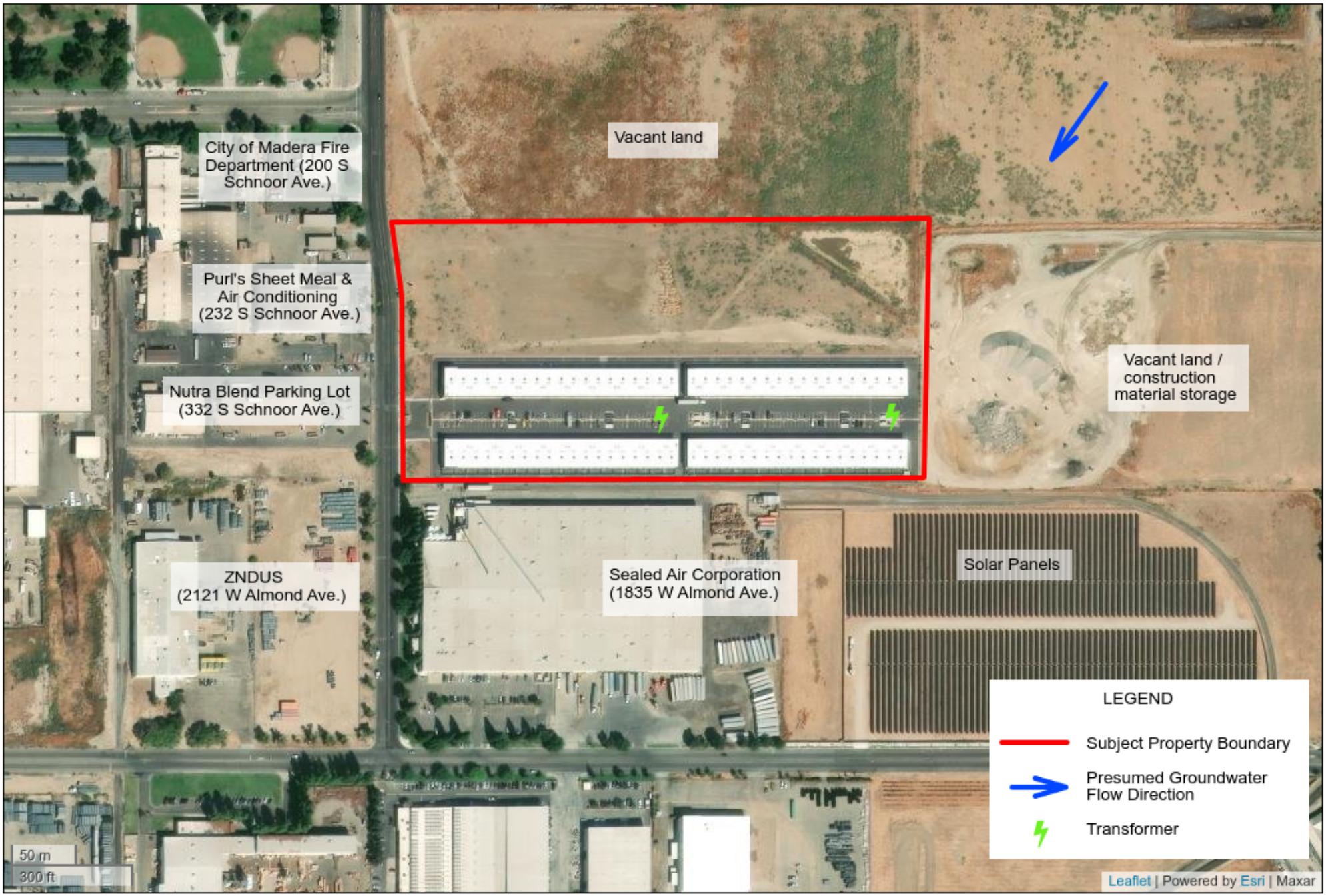

Site Plan

Madera Industrial Whse
325, 335, 345, and 355 South Schnoor Avenue
Madera, California 93637
CBRE Project No.: CB24US031726-1

CBRE

PHOTOGRAPHS

Front view

General view

General view

Parking area

Transformer area (typical)

Transformer (typical)

Trash enclosure (typical)

Dumpsters (typical)

Storm drain (typical)

West elevation Building 325

East elevation Building 325

North elevation, Builidng 325

325 109 - CenCal Audio



325 109 - CenCal Audio

325 109 - CenCal Audio

325 109 - CenCal Audio

325 107 - Vacant, office area (typical)



325 107 - Vacant, warehouse (typical)

325 107 - Vacant, heater (typical)

325 107 - Vacant, restroom (typical)



325 133 - 2 Golden Eagles

325 133 - 2 Golden Eagles, office

325 133 - 2 Golden Eagles

Building 335

South elevation, Building 335

North elevation, Building 335

335 105 - K&K Vending and Distributing



335 105 - K&K Vending and Distributing



335 105 - K&K Vending and Distributing

335 105 - K&K Vending and Distributing

335 107 - Vacant



335 107 - Vacant

335 107 - Vacant

335 109 - Madera Gloss House

335 109 - Madera Gloss House

335 109 - Madera Gloss House

335 109 - Madera Gloss House

Building 345

Building 345, view from the southwest portion

345 103 - Vacant



345 103 - Vacant

20240418 123254

345 105&107 - KKM Driver Development

345 105&107 - KKM Driver Development

345 105&107 - KKM Driver Development

345 105&107 - KKM Driver Development

345 105&107 - KKM Driver Development



345 105&107 - KKM Driver Development, lifts

Building 355

East elevation, Building 355

North elevation, Building 355

View from the southeast portion, Building 355

355 101 - Aftermath Services



355 101 - Aftermath Services

355 101 - Aftermath Services

355 101 - Aftermath Services, biohazard containers

355 101 - Aftermath Services

355 121&123 - DS Glass & Window Inc.

355 121&123 - DS Glass & Window Inc.



355 121&123 - DS Glass & Window Inc.

Undeveloped area on the north portion (part of the Subject Property), facing northwest

Undeveloped area on the north portion (part of the Subject Property), facing north

Undeveloped area on the north portion (part of the Subject Property), facing northeast

Storm detention area on northeast portion

East adjoining property

East adjoining property

South adjoining solar panels

South adjoining property

South adjoining property

South adjoining property

Isobutane tanks adjoining to the south

Southwest adjoining properties

West adjoining properties

West adjoining properties

20240418 130223

HISTORICAL MAPS AND/OR AERIAL PHOTOGRAPHS

325 -355 S Schnoor Ave

325 -355 S Schnoor Ave

Madera, CA 93637

Inquiry Number: 7622078.4

April 11, 2024

EDR Historical Topo Map Report

with QuadMatch™

6 Armstrong Road, 4th floor
Shelton, CT 06484
Toll Free: 800.352.0050
www.edrnet.com

EDR Historical Topo Map Report

04/11/24

Site Name:	Client Name:
325 -355 S Schnoor Ave	CBRE
325 -355 S Schnoor Ave	70 West Red Oak Lane
Madera, CA 93637	West Harrison, NY 10604
EDR Inquiry # 7622078.4	Contact: Sandy Smith

EDR Topographic Map Library has been searched by EDR and maps covering the target property location as provided by CBRE were identified for the years listed below. EDR's Historical Topo Map Report is designed to assist professionals in evaluating potential liability on a target property resulting from past activities. EDRs Historical Topo Map Report includes a search of a collection of public and private color historical topographic maps, dating back to the late 1800s.

Search Results:		*Coordinates:*	
P.O.#	CB24US031726-1	**Latitude:**	36.948294 36° 56' 54" North
Project:	CB24US031726-1	**Longitude:**	-120.080913 -120° 4' 51" West
		UTM Zone:	Zone 10 North
		UTM X Meters:	759936.11
		UTM Y Meters:	4093118.65
		Elevation:	260.00' above sea level

Maps Provided:

2021	1922
2018	
2015	
2012	
1981	
1963	
1947	
1946	

Disclaimer - Copyright and Trademark Notice

This Report contains certain information obtained from a variety of public and other sources reasonably available to Environmental Data Resources, LLC. It cannot be concluded from this Report that coverage information for the target and surrounding properties does not exist from other sources. This Report is provided on an "AS IS", "AS AVAILABLE" basis. NO WARRANTY EXPRESS OR IMPLIED IS MADE WHATSOEVER IN CONNECTION WITH THIS REPORT. ENVIRONMENTAL DATA RESOURCES, LLC AND ITS SUBSIDIARIES, AFFILIATES AND THIRD PARTY SUPPLIERS DISCLAIM ALL WARRANTIES, OF ANY KIND OR NATURE, EXPRESS OR IMPLIED, ARISING OUT OF OR RELATED TO THIS REPORT OR ANY OF THE DATA AND INFORMATION PROVIDED IN THIS REPORT, INCLUDING WITHOUT LIMITATION, ANY WARRANTIES REGARDING ACCURACY, QUALITY, CORRECTNESS, COMPLETENESS, COMPREHENSIVENESS, SUITABILITY, MERCHANTABILITY, FITNESS FOR A PARTICULAR PURPOSE, TITLE, NON-INFRINGEMENT, MISAPPROPRIATION, OR OTHERWISE. ALL RISK IS ASSUMED BY THE USER. IN NO EVENT SHALL ENVIRONMENTAL DATA RESOURCES, LLC OR ITS SUBSIDIARIES, AFFILIATES OR THIRD PARTY SUPPLIERS BE LIABLE TO ANYONE FOR ANY DIRECT, INCIDENTAL, INDIRECT, SPECIAL, CONSEQUENTIAL OR OTHER DAMAGES OF ANY TYPE OR KIND (INCLUDING BUT NOT LIMITED TO LOSS OF PROFITS, LOSS OF USE, OR LOSS OF DATA), ARISING OUT OF OR IN ANY WAY CONNECTED WITH THIS REPORT OR ANY OF THE DATA AND INFORMATION PROVIDED IN THIS REPORT. Any analyses, estimates, ratings, environmental risk levels, or risk codes provided in this Report are provided for illustrative purposes only, and are not intended to provide, nor should they be interpreted as providing any facts regarding, or prediction or forecast of, any environmental risk for any property. Only an assessment performed by a qualified environmental professional can provide findings, opinions or conclusions regarding the environmental risk or conditions in, on or at any property.

Copyright 2024 by Environmental Data Resources, Inc. All rights reserved. Reproduction in any media or format, in whole or in part, of any report or map of Environmental Data Resources, Inc., or its affiliates, is prohibited without prior written permission.

EDR and its logos (including Sanborn and Sanborn Map) are trademarks of Environmental Data Resources, LLC or its affiliates. All other trademarks used herein are the property of their respective owners.

Topo Sheet Key

This EDR Topo Map Report is based upon the following USGS topographic map sheets.

2021 Source Sheets

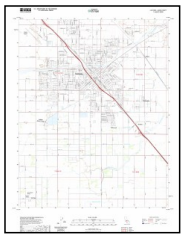

Madera
2021
7.5-minute, 24000

2018 Source Sheets

Madera
2018
7.5-minute, 24000

2015 Source Sheets

Madera
2015
7.5-minute, 24000

2012 Source Sheets

Madera
2012
7.5-minute, 24000

Topo Sheet Key

This EDR Topo Map Report is based upon the following USGS topographic map sheets.

1981 Source Sheets

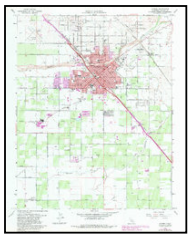

Madera
1981
7.5-minute, 24000
Aerial Photo Revised 1978

1963 Source Sheets

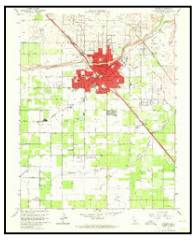

Madera
1963
7.5-minute, 24000
Aerial Photo Revised 1962

1947 Source Sheets

Madera
1947
7.5-minute, 24000

1946 Source Sheets

Madera
1946
15-minute, 62500

Topo Sheet Key

This EDR Topo Map Report is based upon the following USGS topographic map sheets.

1922 Source Sheets

Madera
1922
7.5-minute, 31680

Historical Topo Map

2021

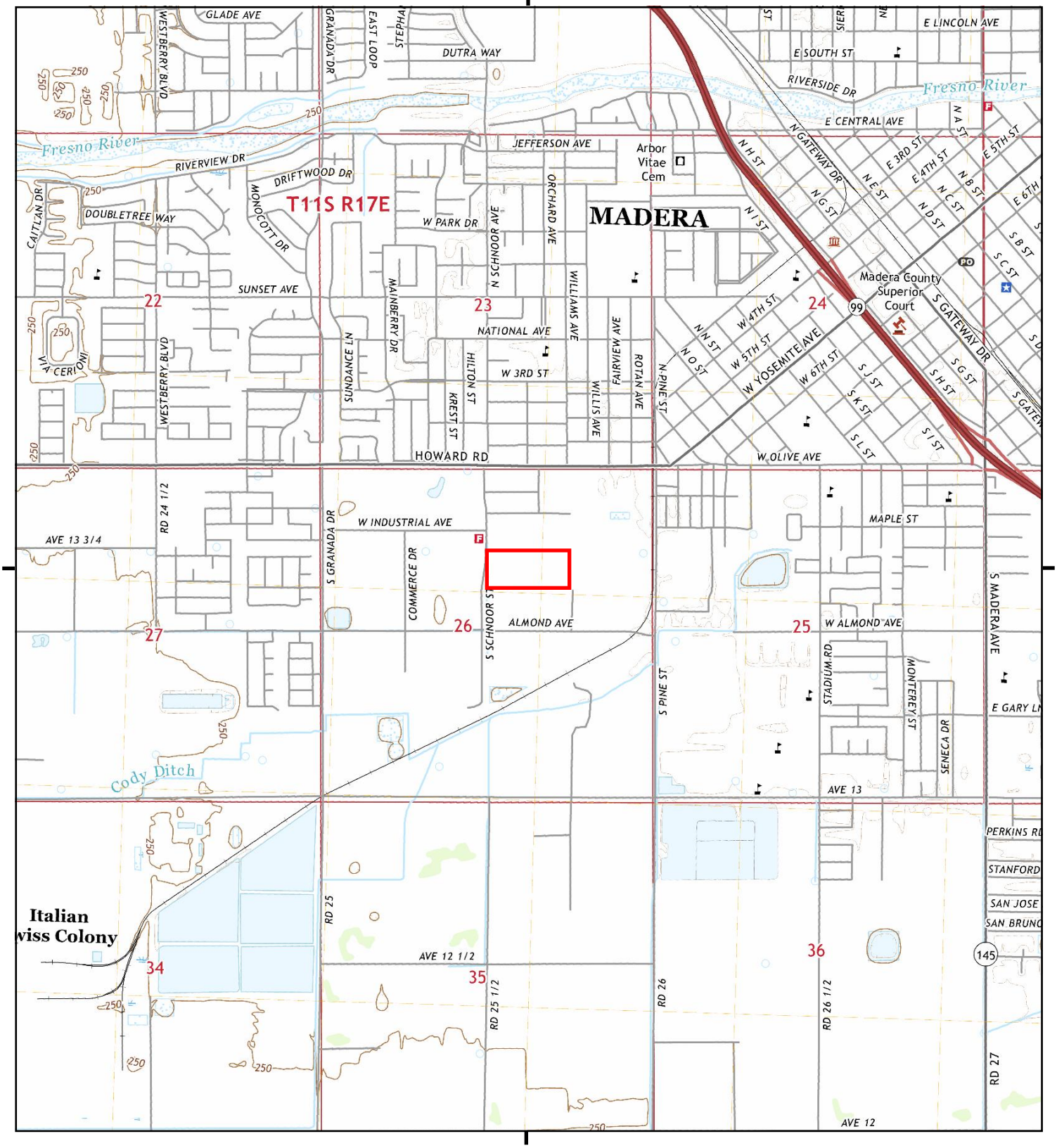

This report includes information from the following map sheet(s).

0 Miles 0.25 0.5 1 1.5

NW N NE
W E
SW S SE

TP, Madera, 2021, 7.5-minute

SITE NAME: 325 -355 S Schnoor Ave
ADDRESS: 325 -355 S Schnoor Ave
Madera, CA 93637
CLIENT: CBRE

N

Historical Topo Map

2018

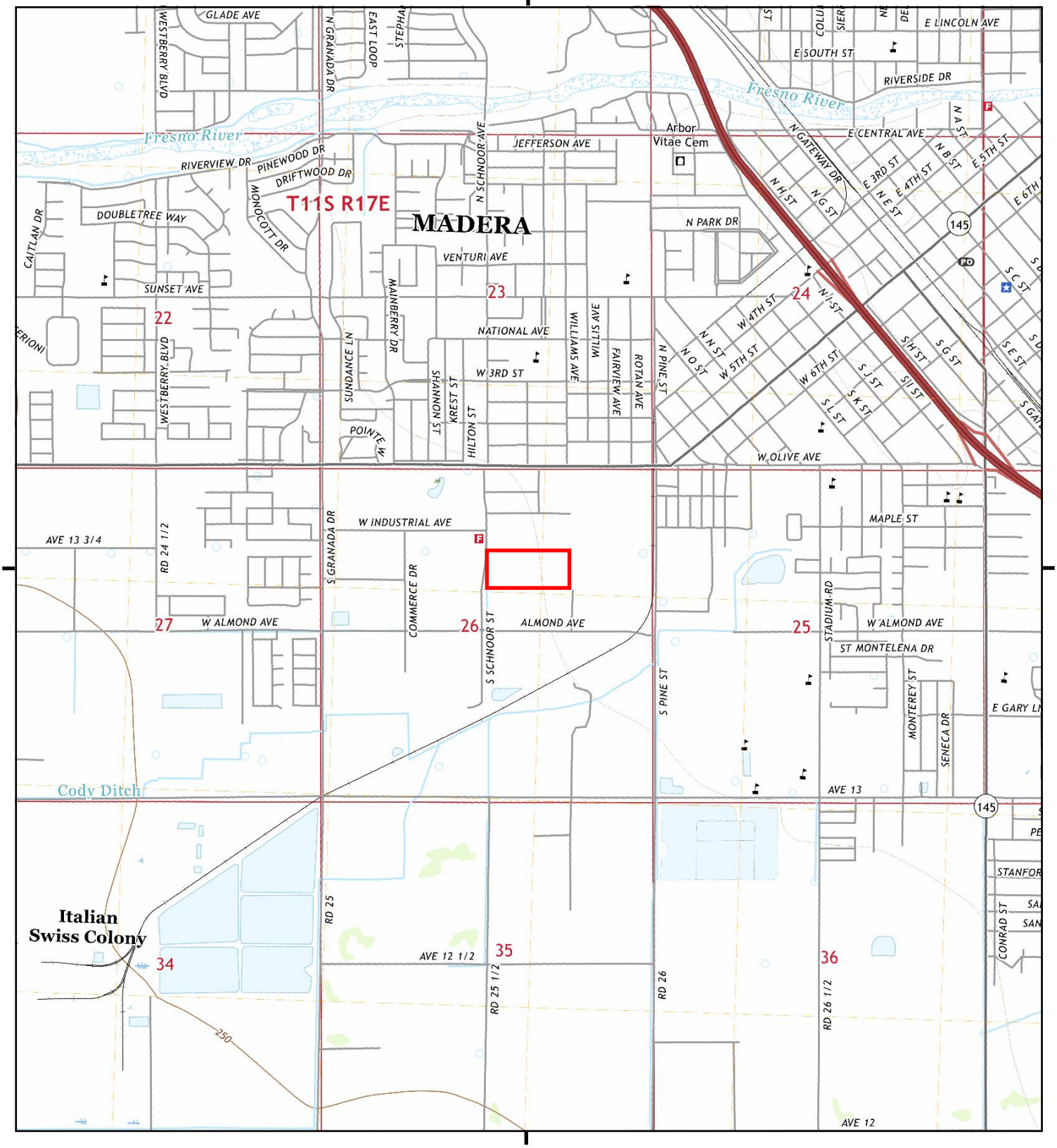

This report includes information from the following map sheet(s).

0 Miles 0.25 0.5 1 1.5

NW N NE
W E
SW S SE

TP, Madera, 2018, 7.5-minute

SITE NAME: 325 -355 S Schnoor Ave
ADDRESS: 325 -355 S Schnoor Ave
Madera, CA 93637
CLIENT: CBRE

N

Historical Topo Map

2015

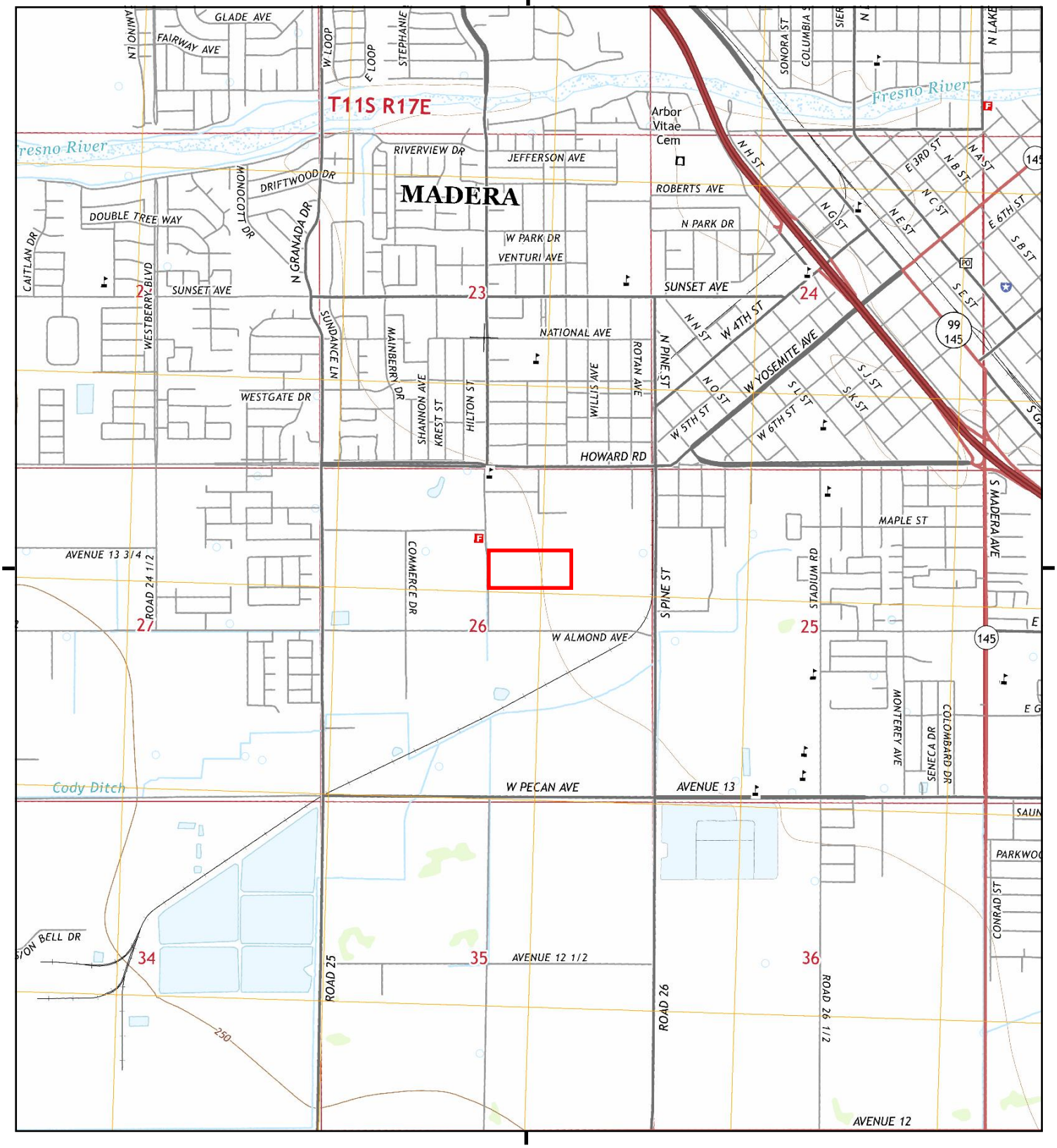

This report includes information from the following map sheet(s).

0 Miles 0.25 0.5 1 1.5

NW N NE
W E
SW S SE

TP, Madera, 2015, 7.5-minute

SITE NAME: 325 -355 S Schnoor Ave
ADDRESS: 325 -355 S Schnoor Ave
Madera, CA 93637
CLIENT: CBRE

N

Historical Topo Map

2012

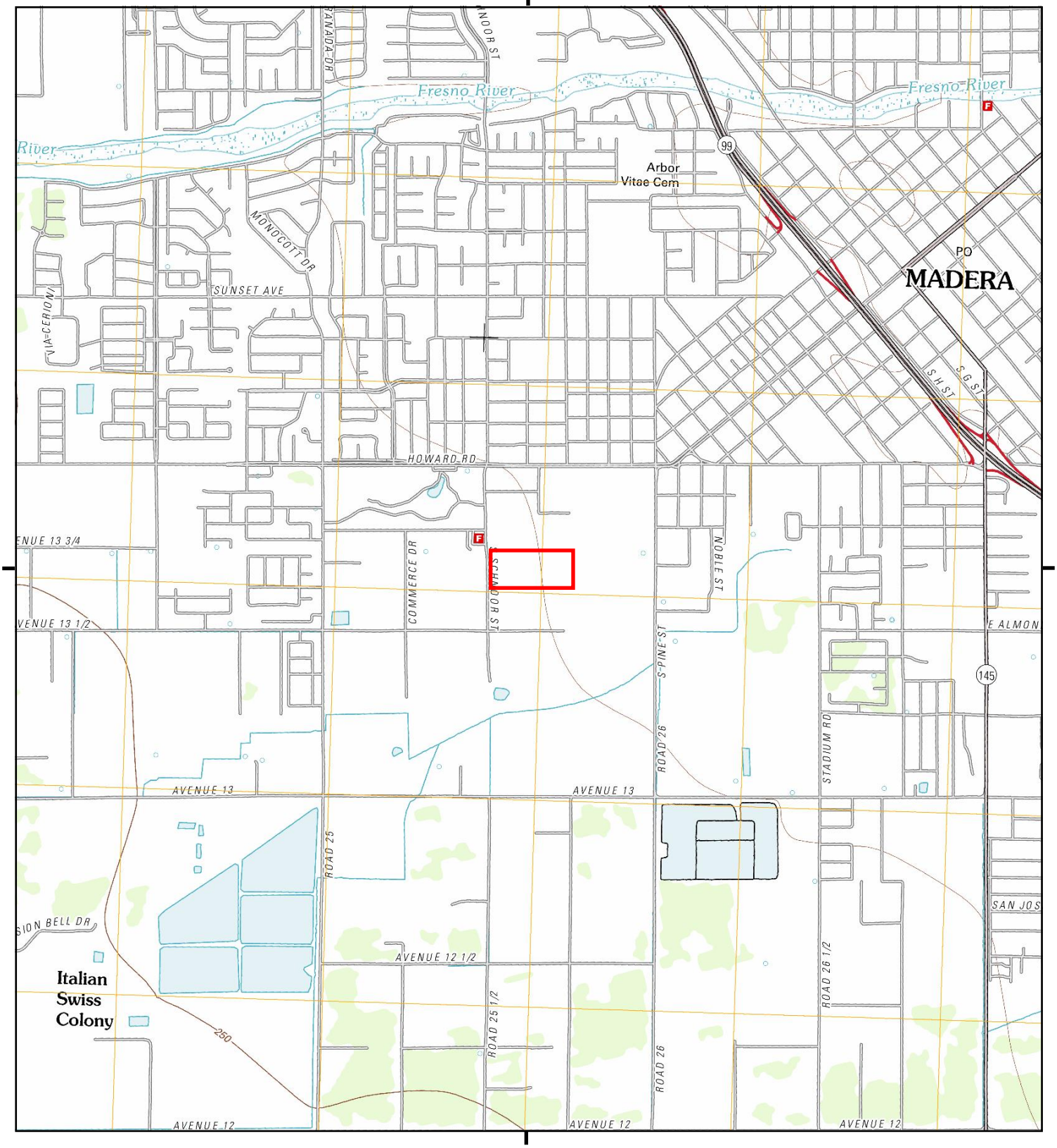

This report includes information from the following map sheet(s).

0 Miles 0.25 0.5 1 1.5

NW N NE
W E
SW S SE

TP, Madera, 2012, 7.5-minute

SITE NAME: 325 -355 S Schnoor Ave
ADDRESS: 325 -355 S Schnoor Ave
Madera, CA 93637
CLIENT: CBRE

N

Historical Topo Map

1981

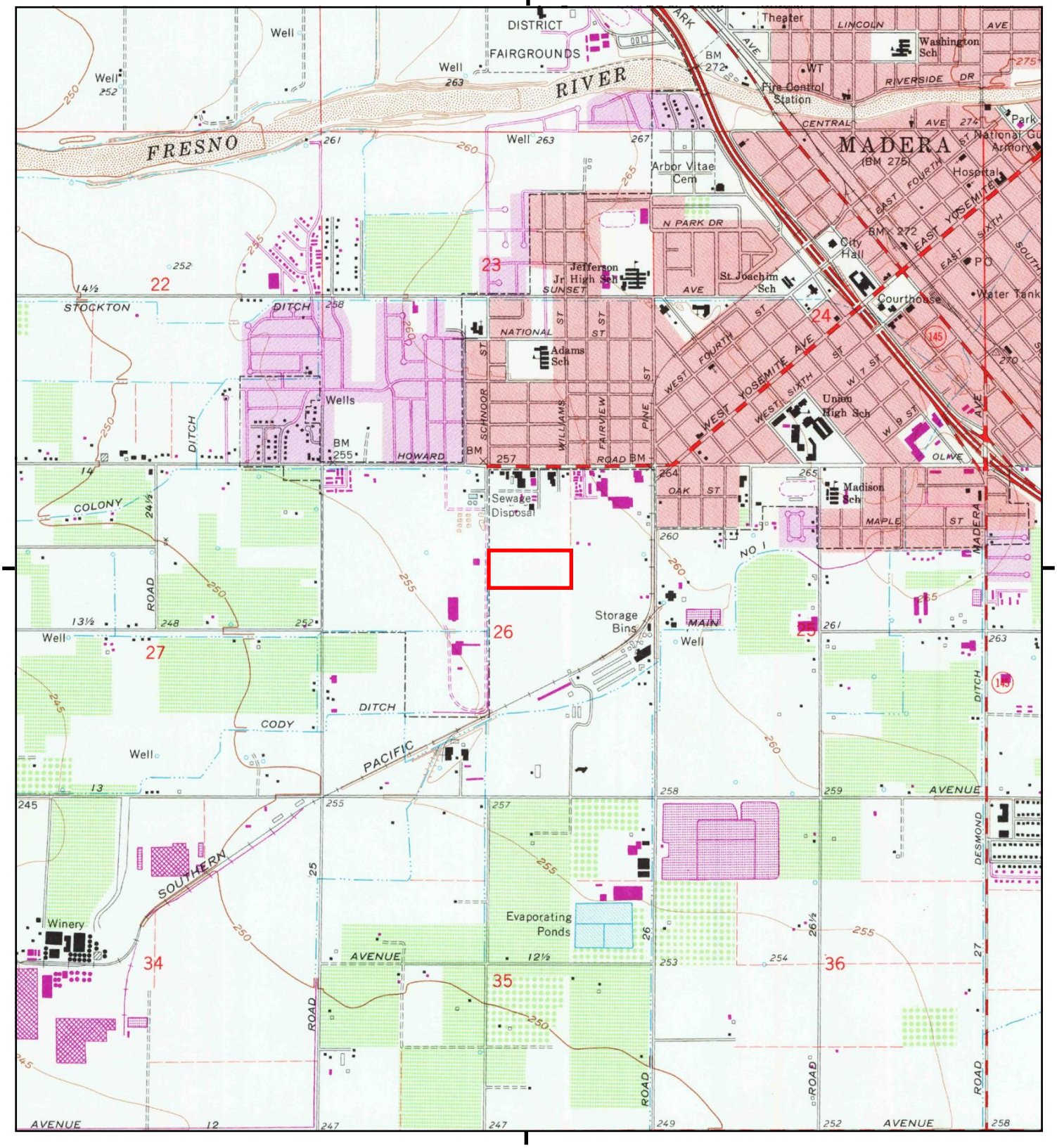

This report includes information from the following map sheet(s).

0 Miles 0.25 0.5 1 1.5

NW N NE
W E
SW S SE

TP, Madera, 1981, 7.5-minute

SITE NAME: 325 -355 S Schnoor Ave
ADDRESS: 325 -355 S Schnoor Ave
Madera, CA 93637
CLIENT: CBRE

N

Historical Topo Map

1963

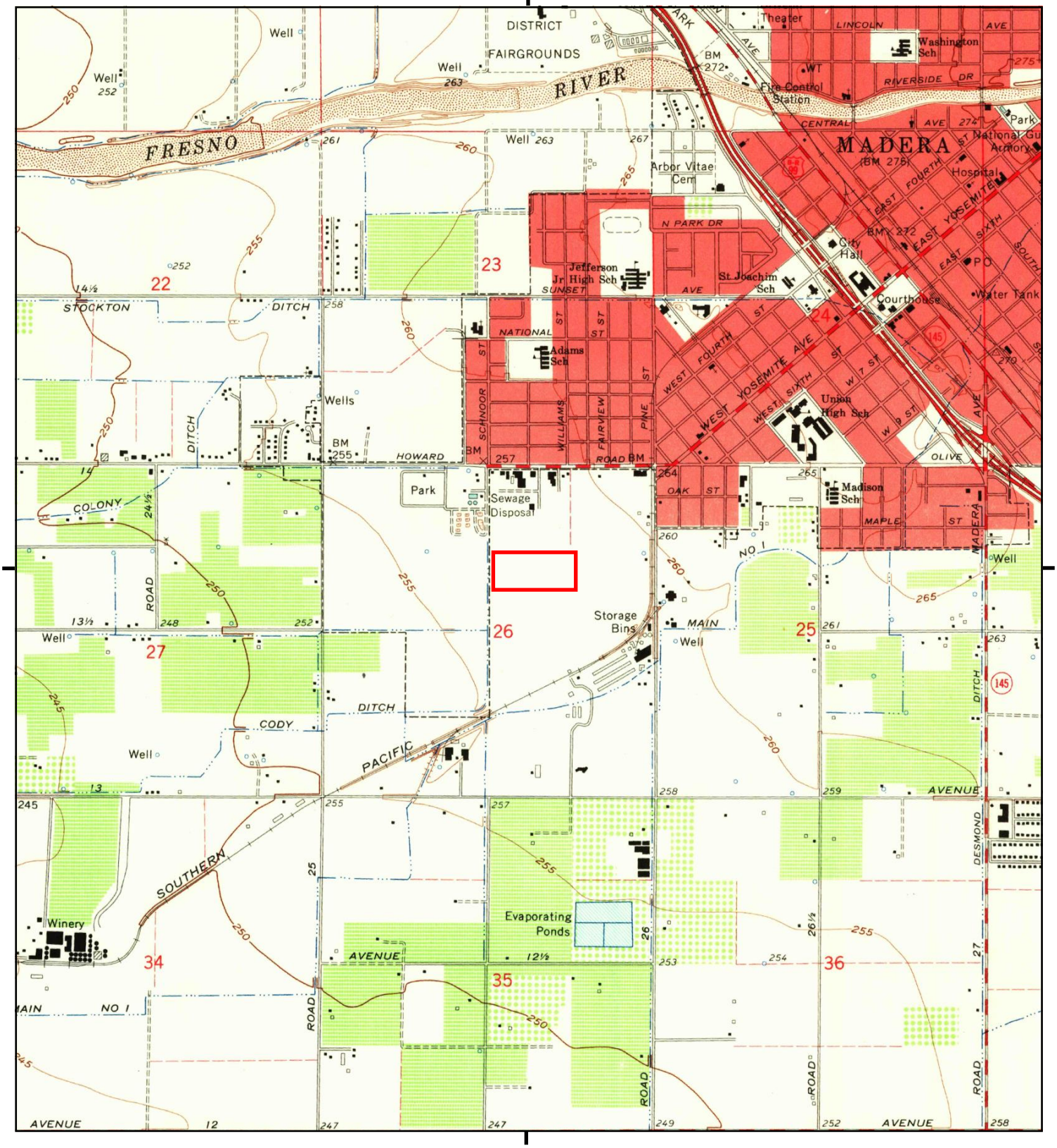

This report includes information from the following map sheet(s).

0 Miles 0.25 0.5 1 1.5

NW N NE
W E
SW S SE

TP, Madera, 1963, 7.5-minute

SITE NAME: 325 -355 S Schnoor Ave
ADDRESS: 325 -355 S Schnoor Ave
Madera, CA 93637
CLIENT: CBRE

N

Historical Topo Map

1947

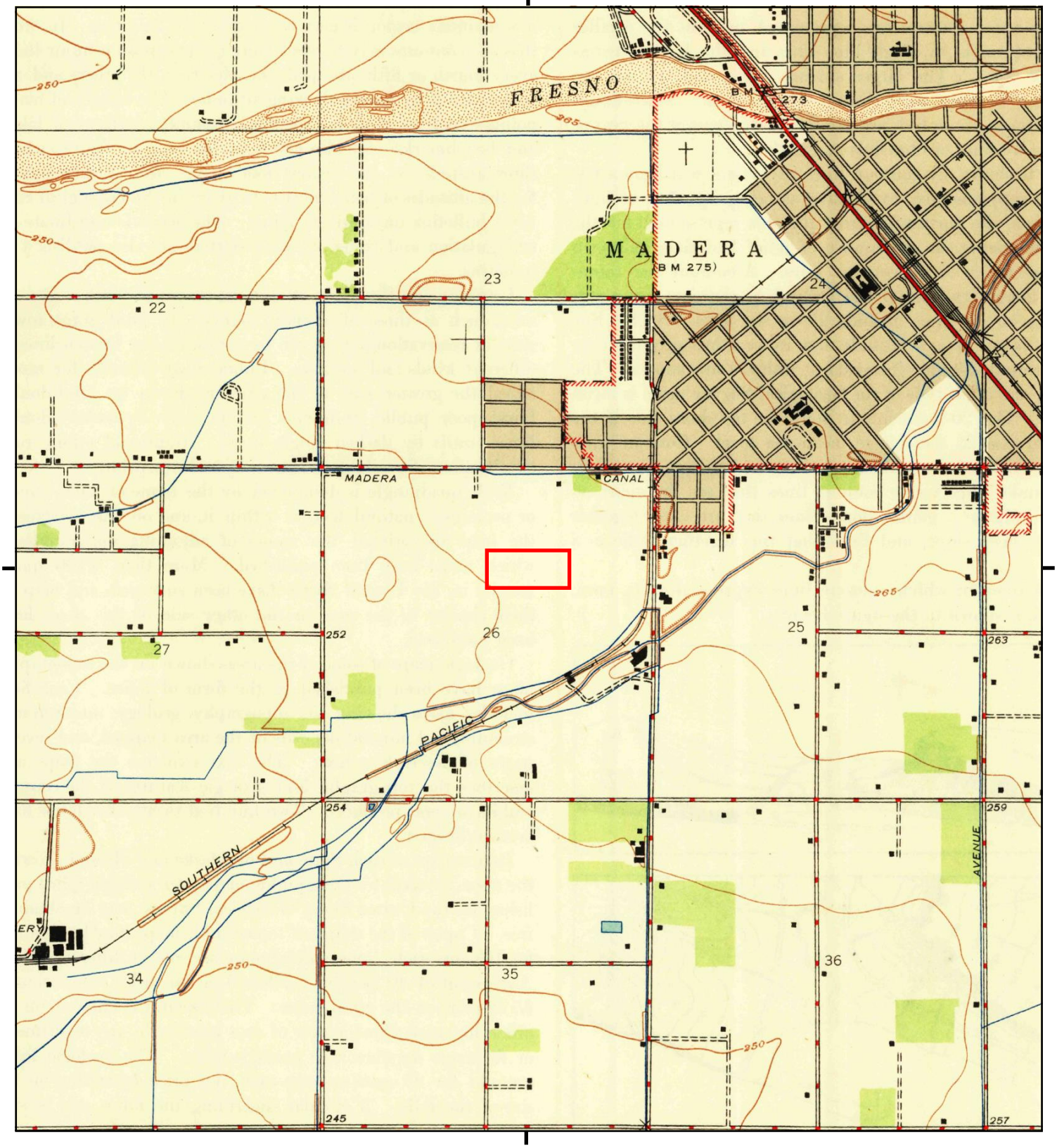

This report includes information from the following map sheet(s).

0 Miles 0.25 0.5 1 1.5

NW N NE
W E
SW S SE

TP, Madera, 1947, 7.5-minute

SITE NAME: 325 -355 S Schnoor Ave
ADDRESS: 325 -355 S Schnoor Ave
Madera, CA 93637
CLIENT: CBRE

N

Historical Topo Map

1946

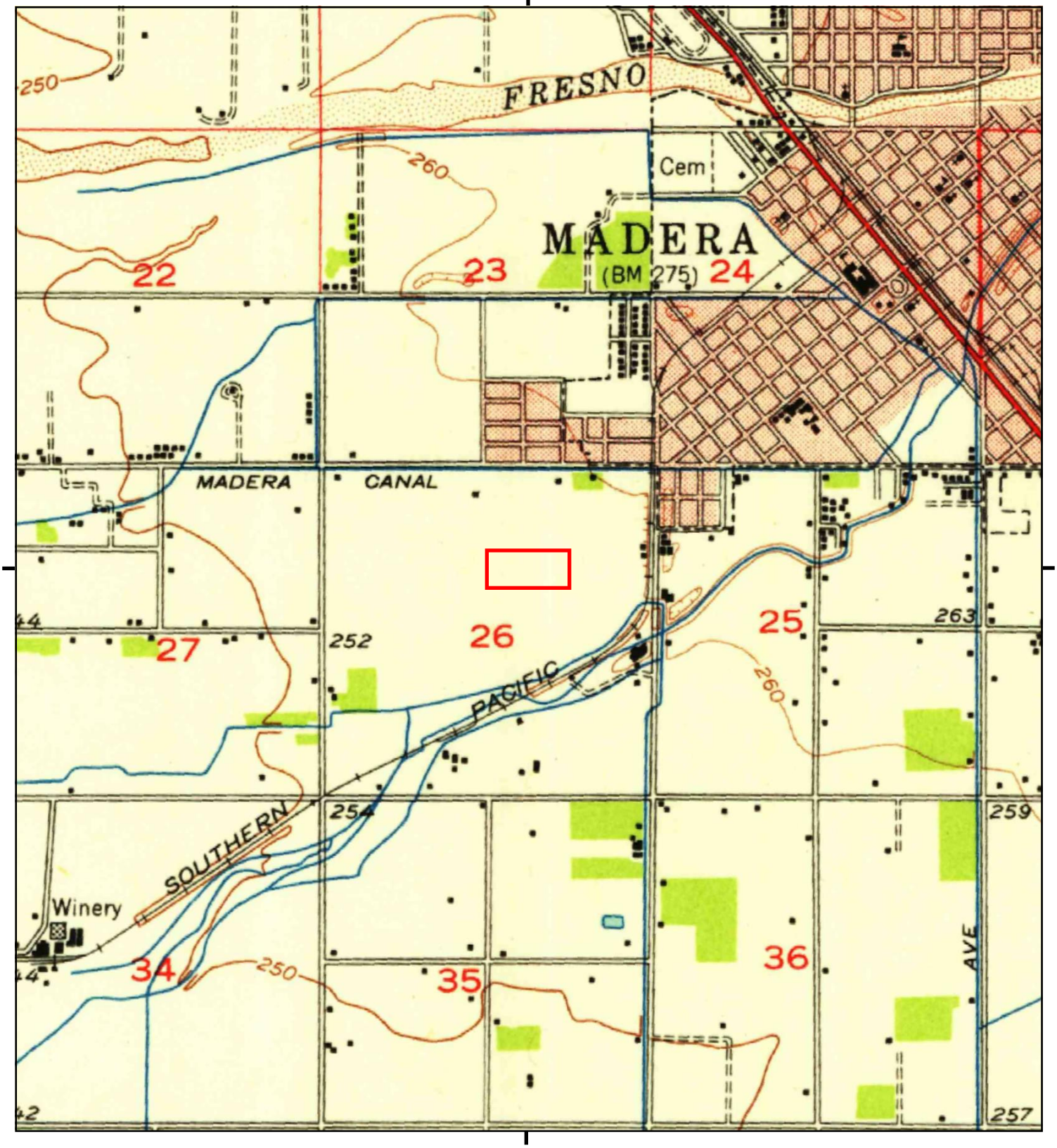

This report includes information from the following map sheet(s).

0 Miles 0.25 0.5 1 1.5

NW N NE
W E
SW S SE

TP, Madera, 1946, 15-minute

SITE NAME: 325 -355 S Schnoor Ave
ADDRESS: 325 -355 S Schnoor Ave
Madera, CA 93637
CLIENT: CBRE

N

Historical Topo Map

1922

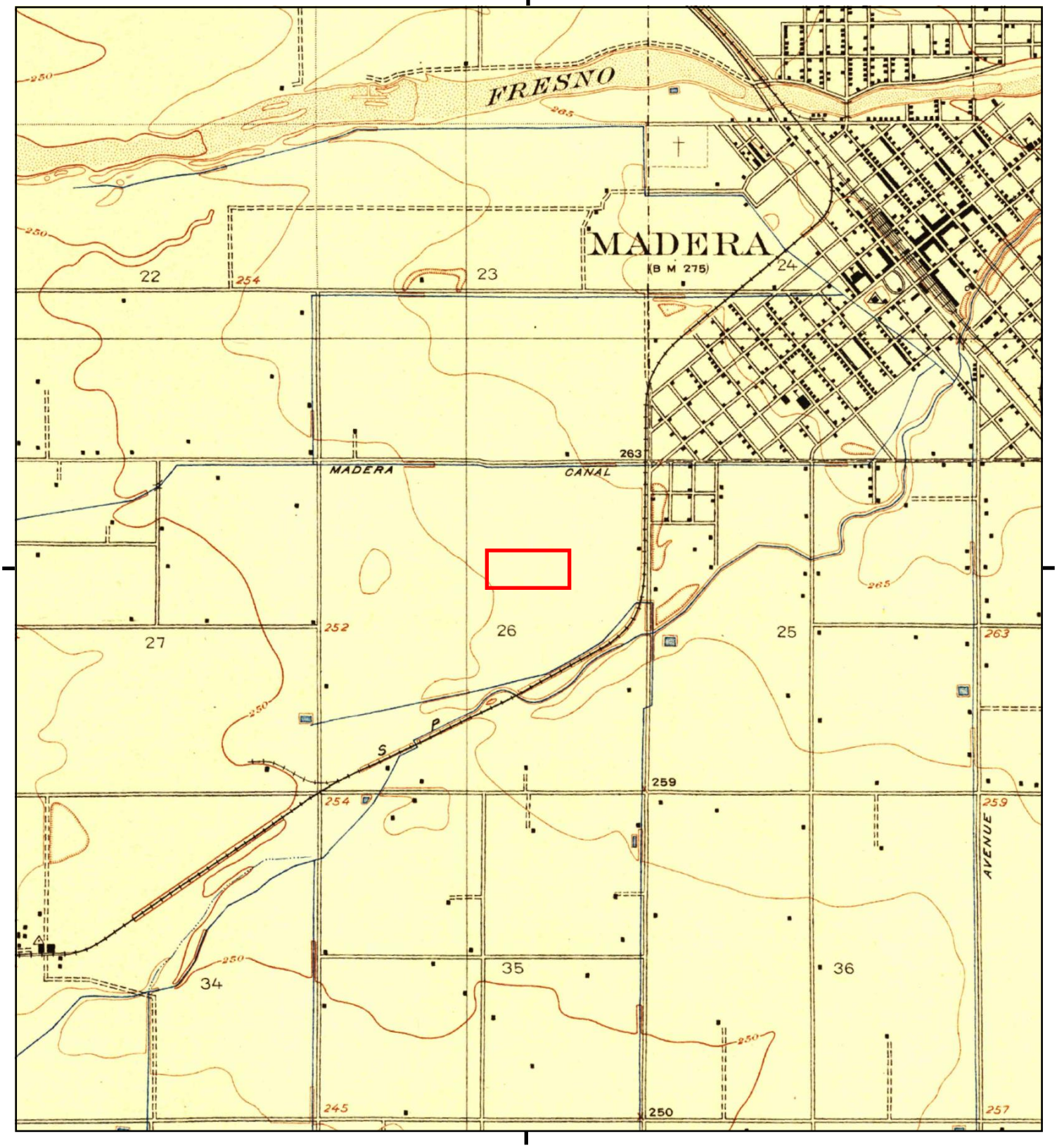

This report includes information from the following map sheet(s).

0 Miles 0.25 0.5 1 1.5

NW N NE
W E
SW S SE

TP, Madera, 1922, 7.5-minute

SITE NAME: 325 -355 S Schnoor Ave
ADDRESS: 325 -355 S Schnoor Ave
Madera, CA 93637
CLIENT: CBRE

N

325 -355 S Schnoor Ave

325 -355 S Schnoor Ave

Madera, CA 93637

Inquiry Number: 7622078.3

April 11, 2024

Certified Sanborn® Map Report

6 Armstrong Road, 4th floor
Shelton, CT 06484
Toll Free: 800.352.0050
www.edrnet.com

Certified Sanborn® Map Report

04/11/24

Site Name:	Client Name:
325 -355 S Schnoor Ave	CBRE
325 -355 S Schnoor Ave	70 West Red Oak Lane
Madera, CA 93637	West Harrison, NY 10604
EDR Inquiry # 7622078.3	Contact: Sandy Smith

The Sanborn Library has been searched by EDR and maps covering the target property location as provided by CBRE were identified for the years listed below. The Sanborn Library is the largest, most complete collection of fire insurance maps. The collection includes maps from Sanborn, Bromley, Perris & Browne, Hopkins, Barlow, and others. Only Environmental Data Resources Inc. (EDR) is authorized to grant rights for commercial reproduction of maps by the Sanborn Library LLC, the copyright holder for the collection. Results can be authenticated by visiting www.edrnet.com/sanborn.

The Sanborn Library is continually enhanced with newly identified map archives. This report accesses all maps in the collection as of the day this report was generated.

Certified Sanborn Results:

Certification # E3A4-4E52-930B

PO # CB24US031726-1

Project CB24US031726-1

UNMAPPED PROPERTY

This report certifies that the complete holdings of the Sanborn Library, LLC collection have been searched based on client supplied target property information, and fire insurance maps covering the target property were not found.

Sanborn® Library search results

Certification #: E3A4-4E52-930B

The Sanborn Library includes more than 1.2 million fire insurance maps from Sanborn, Bromley, Perris & Browne, Hopkins, Barlow and others which track historical property usage in approximately 12,000 American cities and towns. Collections searched:

- ✔ Library of Congress
- ✔ University Publications of America
- ✔ EDR Private Collection

The Sanborn Library LLC Since 1866™

Limited Permission To Make Copies

CBRE (the client) is permitted to make up to FIVE photocopies of this Sanborn Map transmittal and each fire insurance map accompanying this report solely for the limited use of its customer. No one other than the client is authorized to make copies. Upon request made directly to an EDR Account Executive, the client may be permitted to make a limited number of additional photocopies. This permission is conditioned upon compliance by the client, its customer and their agents with EDR's copyright policy; a copy of which is available upon request.

Disclaimer - Copyright and Trademark Notice

This Report contains certain information obtained from a variety of public and other sources reasonably available to Environmental Data Resources, LLC. It cannot be concluded from this Report that coverage information for the target and surrounding properties does not exist from other sources. This Report is provided on an "AS IS", "AS AVAILABLE" basis. NO WARRANTY EXPRESS OR IMPLIED IS MADE WHATSOEVER IN CONNECTION WITH THIS REPORT. ENVIRONMENTAL DATA RESOURCES, LLC AND ITS SUBSIDIARIES, AFFILIATES AND THIRD PARTY SUPPLIERS DISCLAIM ALL WARRANTIES, OF ANY KIND OR NATURE, EXPRESS OR IMPLIED, ARISING OUT OF OR RELATED TO THIS REPORT OR ANY OF THE DATA AND INFORMATION PROVIDED IN THIS REPORT, INCLUDING WITHOUT LIMITATION, ANY WARRANTIES REGARDING ACCURACY, QUALITY, CORRECTNESS, COMPLETENESS, COMPREHENSIVENESS, SUITABILITY, MERCHANTABILITY, FITNESS FOR A PARTICULAR PURPOSE, TITLE, NON-INFRINGEMENT, MISAPPROPRIATION, OR OTHERWISE. ALL RISK IS ASSUMED BY THE USER. IN NO EVENT SHALL ENVIRONMENTAL DATA RESOURCES, LLC OR ITS SUBSIDIARIES, AFFILIATES OR THIRD PARTY SUPPLIERS BE LIABLE TO ANYONE FOR ANY DIRECT, INCIDENTAL, INDIRECT, SPECIAL, CONSEQUENTIAL OR OTHER DAMAGES OF ANY TYPE OR KIND (INCLUDING BUT NOT LIMITED TO LOSS OF PROFITS, LOSS OF USE, OR LOSS OF DATA), ARISING OUT OF OR IN ANY WAY CONNECTED WITH THIS REPORT OR ANY OF THE DATA AND INFORMATION PROVIDED IN THIS REPORT. Any analyses, estimates, ratings, environmental risk levels, or risk codes provided in this Report are provided for illustrative purposes only, and are not intended to provide, nor should they be interpreted as providing any facts regarding, or prediction or forecast of, any environmental risk for any property. Only an assessment performed by a qualified environmental professional can provide findings, opinions or conclusions regarding the environmental risk or conditions in, on or at any property.

Copyright 2024 by Environmental Data Resources, Inc. All rights reserved. Reproduction in any media or format, in whole or in part, of any report or map of Environmental Data Resources, Inc., or its affiliates, is prohibited without prior written permission.

EDR and its logos (including Sanborn and Sanborn Map) are trademarks of Environmental Data Resources, LLC or its affiliates. All other trademarks used herein are the property of their respective owners.

325 -355 S Schnoor Ave

325 -355 S Schnoor Ave

Madera, CA 93637

Inquiry Number: 7622078.8

April 12, 2024

The EDR Aerial Photo Decade Package

6 Armstrong Road, 4th floor
Shelton, CT 06484
Toll Free: 800.352.0050
www.edrnet.com

EDR Aerial Photo Decade Package

04/12/24

Site Name:

325 -355 S Schnoor Ave
325 -355 S Schnoor Ave
Madera, CA 93637
EDR Inquiry # 7622078.8

Client Name:

CBRE
70 West Red Oak Lane
West Harrison, NY 10604
Contact: Sandy Smith

Environmental Data Resources, Inc. (EDR) Aerial Photo Decade Package is a screening tool designed to assist environmental professionals in evaluating potential liability on a target property resulting from past activities. EDR's professional researchers provide digitally reproduced historical aerial photographs, and when available, provide one photo per decade.

Search Results:

Year	*Scale*	*Details*	*Source*
2020	1"=500'	Flight Year: 2020	USDA/NAIP
2016	1"=500'	Flight Year: 2016	USDA/NAIP
2012	1"=500'	Flight Year: 2012	USDA/NAIP
2009	1"=500'	Flight Year: 2009	USDA/NAIP
2006	1"=500'	Flight Year: 2006	USDA/NAIP
1998	1"=500'	Acquisition Date: August 18, 1998	USGS/DOQQ
1984	1"=500'	Flight Date: June 17, 1984	USDA
1981	1"=500'	Flight Date: August 01, 1981	USDA
1978	1"=500'	Flight Date: July 11, 1978	USGS
1972	1"=500'	Flight Date: September 08, 1972	USGS
1962	1"=500'	Flight Date: August 09, 1962	USGS
1957	1"=500'	Flight Date: June 21, 1957	USGS
1950	1"=500'	Flight Date: February 07, 1950	USDA
1946	1"=500'	Flight Date: April 26, 1946	USGS
1937	1"=500'	Flight Date: October 07, 1937	USDA

When delivered electronically by EDR, the aerial photo images included with this report are for ONE TIME USE ONLY. Further reproduction of these aerial photo images is prohibited without permission from EDR. For more information contact your EDR Account Executive.

Disclaimer - Copyright and Trademark Notice

This Report contains certain information obtained from a variety of public and other sources reasonably available to Environmental Data Resources, LLC. It cannot be concluded from this Report that coverage information for the target and surrounding properties does not exist from other sources. This Report is provided on an "AS IS", "AS AVAILABLE" basis. NO WARRANTY EXPRESS OR IMPLIED IS MADE WHATSOEVER IN CONNECTION WITH THIS REPORT. ENVIRONMENTAL DATA RESOURCES, LLC AND ITS SUBSIDIARIES, AFFILIATES AND THIRD PARTY SUPPLIERS DISCLAIM ALL WARRANTIES, OF ANY KIND OR NATURE, EXPRESS OR IMPLIED, ARISING OUT OF OR RELATED TO THIS REPORT OR ANY OF THE DATA AND INFORMATION PROVIDED IN THIS REPORT, INCLUDING WITHOUT LIMITATION, ANY WARRANTIES REGARDING ACCURACY, QUALITY, CORRECTNESS, COMPLETENESS, COMPREHENSIVENESS, SUITABILITY, MERCHANTABILITY, FITNESS FOR A PARTICULAR PURPOSE, TITLE, NON-INFRINGEMENT, MISAPPROPRIATION, OR OTHERWISE. ALL RISK IS ASSUMED BY THE USER. IN NO EVENT SHALL ENVIRONMENTAL DATA RESOURCES, LLC OR ITS SUBSIDIARIES, AFFILIATES OR THIRD PARTY SUPPLIERS BE LIABLE TO ANYONE FOR ANY DIRECT, INCIDENTAL, INDIRECT, SPECIAL, CONSEQUENTIAL OR OTHER DAMAGES OF ANY TYPE OR KIND (INCLUDING BUT NOT LIMITED TO LOSS OF PROFITS, LOSS OF USE, OR LOSS OF DATA), ARISING OUT OF OR IN ANY WAY CONNECTED WITH THIS REPORT OR ANY OF THE DATA AND INFORMATION PROVIDED IN THIS REPORT. Any analyses, estimates, ratings, environmental risk levels, or risk codes provided in this Report are provided for illustrative purposes only, and are not intended to provide, nor should they be interpreted as providing any facts regarding, or prediction or forecast of, any environmental risk for any property. Only an assessment performed by a qualified environmental professional can provide findings, opinions or conclusions regarding the environmental risk or conditions in, on or at any property.

Copyright 2024 by Environmental Data Resources, Inc. All rights reserved. Reproduction in any media or format, in whole or in part, of any report or map of Environmental Data Resources, Inc., or its affiliates, is prohibited without prior written permission.

EDR and its logos (including Sanborn and Sanborn Map) are trademarks of Environmental Data Resources, LLC or its affiliates. All other trademarks used herein are the property of their respective owners.

INQUIRY #: 7622078.8

YEAR: 2020

= 500'

N

EDR

INQUIRY #: 7622078.8

YEAR: 2016

= 500'

N

EDR

INQUIRY #: 7622078.8
YEAR: 2012
= 500'
N
EDR

INQUIRY #: 7622078.8
YEAR: 2009
= 500'
N
EDR

INQUIRY #: 7622078.8
YEAR: 2006
= 500'
N
EDR

INQUIRY #: 7622078.8

YEAR: 1998

= 500'

N

EDR

INQUIRY #: 7622078.8

YEAR: 1984

= 500'

N

EDR

INQUIRY #: 7622078.8

YEAR: 1981

= 500'

N

EDR

INQUIRY #: 7622078.8

YEAR: 1978

= 500'

N

EDR

INQUIRY #: 7622078.8

YEAR: 1972

= 500'

N

EDR

INQUIRY #: 7622078.8

YEAR: 1962

= 500'

N

EDR



INQUIRY #: 7622078.8

YEAR: 1957

= 500'

N

EDR


INQUIRY #: 7622078.8
YEAR: 1950
= 500'
N
EDR

INQUIRY #: 7622078.8

YEAR: 1946

= 500'

N

EDR

INQUIRY #: 7622078.8

YEAR: 1937

= 500'

N

EDR

CITY DIRECTORY ABSTRACT

325 -355 S Schnoor Ave
325 -355 S Schnoor Ave
Madera, CA 93637

Inquiry Number: 7622078.5
April 15, 2024

The EDR-City Directory Image Report

Environmental Data Resources Inc

6 Armstrong Road
Shelton, CT 06484
800.352.0050
www.edrnet.com

TABLE OF CONTENTS

SECTION

Executive Summary

Findings

City Directory Images

Thank you for your business.
Please contact EDR at 1-800-352-0050
with any questions or comments.

Disclaimer - Copyright and Trademark Notice

This Report contains certain information obtained from a variety of public and other sources reasonably available to Environmental Data Resources, LLC. It cannot be concluded from this Report that coverage information for the target and surrounding properties does not exist from other sources. This Report is provided on an "AS IS", "AS AVAILABLE" basis. **NO WARRANTY EXPRESS OR IMPLIED IS MADE WHATSOEVER IN CONNECTION WITH THIS REPORT. ENVIRONMENTAL DATA RESOURCES, LLC AND ITS SUBSIDIARIES, AFFILIATES AND THIRD PARTY SUPPLIERS DISCLAIM ALL WARRANTIES, OF ANY KIND OR NATURE, EXPRESS OR IMPLIED, ARISING OUT OF OR RELATED TO THIS REPORT OR ANY OF THE DATA AND INFORMATION PROVIDED IN THIS REPORT, INCLUDING WITHOUT LIMITATION, ANY WARRANTIES REGARDING ACCURACY, QUALITY, CORRECTNESS, COMPLETENESS, COMPREHENSIVENESS, SUITABILITY, MERCHANTABILITY, FITNESS FOR A PARTICULAR PURPOSE, TITLE, NON-INFRINGEMENT, MISAPPROPRIATION, OR OTHERWISE. ALL RISK IS ASSUMED BY THE USER. IN NO EVENT SHALL ENVIRONMENTAL DATA RESOURCES, LLC OR ITS SUBSIDIARIES, AFFILIATES OR THIRD PARTY SUPPLIERS BE LIABLE TO ANYONE FOR ANY DIRECT, INCIDENTAL, INDIRECT, SPECIAL, CONSEQUENTIAL OR OTHER DAMAGES OF ANY TYPE OR KIND (INCLUDING BUT NOT LIMITED TO LOSS OF PROFITS, LOSS OF USE, OR LOSS OF DATA), ARISING OUT OF OR IN ANY WAY CONNECTED WITH THIS REPORT OR ANY OF THE DATA AND INFORMATION PROVIDED IN THIS REPORT.** Any analyses, estimates, ratings, environmental risk levels, or risk codes provided in this Report are provided for illustrative purposes only, and are not intended to provide, nor should they be interpreted as providing any facts regarding, or prediction or forecast of, any environmental risk for any property. Only an assessment performed by a qualified environmental professional can provide findings, opinions or conclusions regarding the environmental risk or conditions in, on or at any property.

Copyright 2023 by Environmental Data Resources, LLC. All rights reserved. Reproduction in any media or format, in whole or in part, of any report or map of Environmental Data Resources, LLC, or its affiliates, is prohibited without prior written permission.

EDR and its logos (including Sanborn and Sanborn Map) are trademarks of Environmental Data Resources, LLC or its affiliates. All other trademarks used herein are the property of their respective owners.

EXECUTIVE SUMMARY

DESCRIPTION

Environmental Data Resources, Inc.'s (EDR) City Directory Report is a screening tool designed to assist environmental professionals in evaluating potential liability on a target property resulting from past activities. EDR's City Directory Report includes a search of available business directory data at approximately five year intervals.

RECORD SOURCES

The EDR City Directory Report accesses a variety of business directory sources, including Haines, InfoUSA, Polk, Cole, Bresser, and Stewart. Listings marked as EDR Digital Archive access Cole and InfoUSA records. The various directory sources enhance and complement each other to provide a more thorough and accurate report.

EDR is licensed to reproduce certain City Directory works by the copyright holders of those works. The purchaser of this EDR City Directory Report may include it in report(s) delivered to a customer.

RESEARCH SUMMARY

The following research sources were consulted in the preparation of this report. A check mark indicates where information was identified in the source and provided in this report.

Year	*Target Street*	*Cross Street*	*Source*
2020	☑	☐	EDR Digital Archive
2017	☑	☐	Cole Information
2014	☑	☐	Cole Information
2010	☑	☐	Cole Information
2005	☑	☐	Cole Information
2000	☑	☐	Cole Information
1997	☑	☐	POLK DIRECTORY CO
1990	☑	☐	POLK DIRECTORY CO
1985	☑	☐	POLK DIRECTORY CO
1981	☑	☐	POLK DIRECTORY CO
1976	☑	☐	POLK DIRECTORY CO
1971	☐	☐	POLK DIRECTORY CO
1964	☐	☐	POLK DIRECTORY CO
1958	☐	☐	POLK DIRECTORY CO
1952	☐	☐	POLK DIRECTORY CO

FINDINGS

TARGET PROPERTY STREET

325 -355 S Schnoor Ave
Madera, CA 93637

Year	*CD Image*	*Source*	
S SCHNOOR AVE			
2020	pg A1	EDR Digital Archive	
S SCHNOOR ST			
2017	pg A2	Cole Information	
2014	pg A3	Cole Information	
2010	pg A4	Cole Information	
2005	pg A5	Cole Information	
2000	pg A6	Cole Information	
1997	pg A7	POLK DIRECTORY CO	
1990	pg A8	POLK DIRECTORY CO	
1985	pg A9	POLK DIRECTORY CO	
1981	pg A10	POLK DIRECTORY CO	
1976	pg 0	POLK DIRECTORY CO	Street not listed in Source
1971	-	POLK DIRECTORY CO	Street not listed in Source
1964	-	POLK DIRECTORY CO	Street not listed in Source
1958	-	POLK DIRECTORY CO	Street not listed in Source
1952	-	POLK DIRECTORY CO	Street not listed in Source

FINDINGS

CROSS STREETS

No Cross Streets Identified

City Directory Images

Target Street	Cross Street	Source
✓	-	EDR Digital Archive

S SCHNOOR AVE 2020

200	PISTORESI AMBULANCE
232	PURL'S SHEET METAL & AIR COND

Target Street	Cross Street	Source
✓	-	Cole Information

S SCHNOOR ST 2017

232 PURLS SHEET METAL & AIR
PURLS SHEET METAL & AIR CONDITIONIN

Target Street	Cross Street	Source
✓	-	Cole Information

S SCHNOOR ST 2014

232 PURLS SHEET METAL & AIR CONDITIONIN

Target Street	Cross Street	Source
✓	-	Cole Information

S SCHNOOR ST 2010

200 MADERA FIRE DEPT OPERATIONS
PISTORESI AMBULANCE

Target Street	Cross Street	Source
✓	-	Cole Information

S SCHNOOR ST 2005

100	MADERA BREAKFAST LIONS
	MADERA LIONS CLUB
200	FORESTRY & FIRE PROTECTION CA DEPT
232	BOMANITE CORP

Target Street	Cross Street	Source
✓	-	Cole Information

S SCHNOOR ST 2000

100	MADERA BREAKFAST LIONS
200	MADERA CITY OF FIRE DEPARTMENT
232	BOMANITE CORPORATION

Target Street	Cross Street	Source
✓	-	POLK DIRECTORY CO

S SCHNOOR ST 1997

S SCHNOOR ST *(M)* 93637

200 MADERA FIRE
DEPT
OPERATIONS ..... -5207 C017 661-5499
232 BOMANITE CORP.. -5207 C017 673-2411

BUSINESSES 2

Target Street	Cross Street	Source
✓	-	POLK DIRECTORY CO

S SCHNOOR ST 1990

SCHNOOR AV S –FROM 1933
HOWARD RD SOUTH

ZIP CODE 93637
PLUMAS INTERSECTS
200 City Fire Station No 2
674-8803
Pistoresi Ambulance 673-8004
232 Bomanite Corporation
673-2411

Target Street	Cross Street	Source
✓	-	POLK DIRECTORY CO

S SCHNOOR ST 1985

37

SCHNOOR ST S —FROM 1933
HOWARD RD SOUTH

ZIP CODE 93637
PLUMAS INTERSECTS
200 City Fire Station No 2
674-8803
232 White Brothers lbr whol
661-1122

Target Street	Cross Street	Source
✓	-	POLK DIRECTORY CO

S SCHNOOR ST 1981

37

SCHNOOR ST S

ZIP CODE 93637
PLUMAS INTERSECTS
232 Robinson D E Manufacturing
Co Inc 674-0077
300 City Fire Station No 2
674-8803

REGULATORY DATABASE REPORT

325 -355 S Schnoor Ave
325 -355 S Schnoor Ave
Madera, CA 93637

Inquiry Number: 07622078.2r
April 12, 2024

The EDR Radius Map™ Report with GeoCheck®

6 Armstrong Road, 4th floor
Shelton, CT 06484
Toll Free: 800.352.0050
www.edrnet.com

TABLE OF CONTENTS

SECTION	PAGE
Executive Summary	ES1
Overview Map	2
Detail Map	3
Map Findings Summary	4
Map Findings	9
Orphan Summary	675
Government Records Searched/Data Currency Tracking	GR-1

GEOCHECK ADDENDUM

Physical Setting Source Addendum	A-1
Physical Setting Source Summary	A-2
Physical Setting SSURGO Soil Map	A-5
Physical Setting Source Map	A-12
Physical Setting Source Map Findings	A-14
Physical Setting Source Records Searched	PSGR-1

Thank you for your business.
Please contact EDR at 1-800-352-0050
with any questions or comments.

Disclaimer - Copyright and Trademark Notice

This Report contains certain information obtained from a variety of public and other sources reasonably available to Environmental Data Resources, LLC. It cannot be concluded from this Report that coverage information for the target and surrounding properties does not exist from other sources. This Report is provided on an "AS IS", "AS AVAILABLE" basis. **NO WARRANTY EXPRESS OR IMPLIED IS MADE WHATSOEVER IN CONNECTION WITH THIS REPORT. ENVIRONMENTAL DATA RESOURCES, LLC AND ITS SUBSIDIARIES, AFFILIATES AND THIRD PARTY SUPPLIERS DISCLAIM ALL WARRANTIES, OF ANY KIND OR NATURE, EXPRESS OR IMPLIED, ARISING OUT OF OR RELATED TO THIS REPORT OR ANY OF THE DATA AND INFORMATION PROVIDED IN THIS REPORT, INCLUDING WITHOUT LIMITATION, ANY WARRANTIES REGARDING ACCURACY, QUALITY, CORRECTNESS, COMPLETENESS, COMPREHENSIVENESS, SUITABILITY, MERCHANTABILITY, FITNESS FOR A PARTICULAR PURPOSE, TITLE, NON-INFRINGEMENT, MISAPPROPRIATION, OR OTHERWISE. ALL RISK IS ASSUMED BY THE USER. IN NO EVENT SHALL ENVIRONMENTAL DATA RESOURCES, LLC OR ITS SUBSIDIARIES, AFFILIATES OR THIRD PARTY SUPPLIERS BE LIABLE TO ANYONE FOR ANY DIRECT, INCIDENTAL, INDIRECT, SPECIAL, CONSEQUENTIAL OR OTHER DAMAGES OF ANY TYPE OR KIND (INCLUDING BUT NOT LIMITED TO LOSS OF PROFITS, LOSS OF USE, OR LOSS OF DATA) INFORMATION PROVIDED IN THIS REPORT.** Any analyses, estimates, ratings, environmental risk levels, or risk codes provided in this Report are provided for illustrative purposes only, and are not intended to provide, nor should they be interpreted as providing any facts regarding, or prediction or forecast of, any environmental risk for any property. Only an assessment performed by a qualified environmental professional can provide findings, opinions or conclusions regarding the environmental risk or conditions in, on or at any property.

Copyright 2024 by Environmental Data Resources, LLC. All rights reserved. Reproduction in any media or format, in whole or in part, of any report or map of Environmental Data Resources, LLC, or its affiliates, is prohibited without prior written permission.

EDR and its logos (including Sanborn and Sanborn Map) are trademarks of Environmental Data Resources, LLC or its affiliates. All other trademarks used herein are the property of their respective owners.

EXECUTIVE SUMMARY

A search of available environmental records was conducted by Environmental Data Resources, Inc (EDR). The report was designed to assist parties seeking to meet the search requirements of EPA's Standards and Practices for All Appropriate Inquiries (40 CFR Part 312), the ASTM Standard Practice for Environmental Site Assessments (E1527 - 21), the ASTM Standard Practice for Environmental Site Assessments for Forestland or Rural Property (E2247 - 16), the ASTM Standard Practice for Limited Environmental Due Diligence: Transaction Screen Process (E1528 - 22) or custom requirements developed for the evaluation of environmental risk associated with a parcel of real estate.

TARGET PROPERTY INFORMATION

ADDRESS

325 -355 S SCHNOOR AVE
MADERA, CA 93637

COORDINATES

Latitude (North):	36.9482940 - 36˚ 56' 53.85''
Longitude (West):	120.0809130 - 120˚ 4' 51.28''
Universal Tranverse Mercator:	Zone 10
UTM X (Meters):	759942.4
UTM Y (Meters):	4092915.8
Elevation:	260 ft. above sea level

USGS TOPOGRAPHIC MAP ASSOCIATED WITH TARGET PROPERTY

Target Property Map:	50005263 MADERA, CA
Version Date:	2021

AERIAL PHOTOGRAPHY IN THIS REPORT

Portions of Photo from:	20200616
Source:	USDA

MAPPED SITES SUMMARY

Target Property Address:
325 -355 S SCHNOOR AVE
MADERA, CA 93637

Click on Map ID to see full detail.

MAP ID	SITE NAME	ADDRESS	DATABASE ACRONYMS	RELATIVE ELEVATION	DIST (ft. & mi.) DIRECTION
1	MADERA INDUSTRIAL WH	325 S SCHNOOR AVENUE	NPDES, CIWQS		TP
A2	BOMANITE CORPORATION	232 SOUTH SCHNOOR AV	CUPA Listings, HWTS, HAZNET	Lower	19, 0.004, West
A3	BOMANITE CORP	232 S SCHNOOR AVE	RCRA-SQG, FINDS, ECHO	Lower	19, 0.004, West
A4	FIRE STATION 2	200 SOUTH SCHNOOR ST	SWEEPS UST, HIST UST	Lower	50, 0.009, WNW
A5	FIRE STATION #7- CIT	200 SOUTH SCHNOOR ST	CUPA Listings, HWTS, HAZNET	Lower	50, 0.009, WNW
6	THOMAS PRODUCTS INC	2140 INDUSTRIAL	CUPA Listings, HWTS, HAZNET	Lower	405, 0.077, WNW
7	LAND O'LAKES, INC.	2140 W. INDUSTRIAL A	RCRA NonGen / NLR	Lower	514, 0.097, WNW
B8	SEALED AIR CORPORATI	1835 W ALMOND AVE	RCRA NonGen / NLR	Lower	664, 0.126, SSE
B9	SEALED AIR - MADERA	1835 WEST ALMOND AVE	CERS HAZ WASTE, ICIS, US AIRS, FINDS, ECHO, CUPA...	Lower	664, 0.126, SSE
10	EVAPCO WEST INC	1900 ALMOND AVE	RCRA-LQG, ENVIROSTOR, FINDS, ECHO, CUPA Listings,...	Lower	704, 0.133, SSW
B11	ZARN INC	1850 ALMOND	CUPA Listings	Lower	704, 0.133, SSE
B12	TORO AGRICULTURAL IR	1850 ALMOND	CUPA Listings	Lower	704, 0.133, SSE
C13	MID CAL RUBBER COMPA	1930 MODOC	CUPA Listings	Lower	733, 0.139, NNW
D14	CONTECH CONSTRUCTION	2100 ALMOND AVENUE	ENVIROSTOR, CERS HAZ WASTE, CUPA Listings, CERS	Lower	740, 0.140, SW
D15	CARRIS REELS INC	2100 ALMOND AVE	HIST UST, EMI	Lower	740, 0.140, SW
D16	NEWARK SOLIDBOARD PR		PFAS ECHO	Lower	766, 0.145, SW
D17	QUESTOR CORP	2121 ALMOND AVE	RCRA-SQG, FINDS, ECHO	Lower	781, 0.148, SW
D18	CONAGRA DRIED FRUIT	2121 ALMOND	CUPA Listings	Lower	781, 0.148, SW
D19	NEWARK SOLIDBOARD PR	2121 ALMOND	CUPA Listings	Lower	781, 0.148, SW
20	AMBROSE VETERINARY H	150 DWYER STREET	RCRA NonGen / NLR	Higher	843, 0.160, North
E21	RUBEN'S AUTOMOTIVE	1908 MODOC ST	RCRA NonGen / NLR	Higher	865, 0.164, NNW
E22	RUBENS AUTOMOTIVE	1908 MODOC ST	CERS HAZ WASTE, CUPA Listings, CERS	Higher	865, 0.164, NNW
F23	JOHN BEAN TECHNOLOGI	2300 INDUSTRIAL AVE	RCRA-SQG, ICIS, US AIRS	Lower	913, 0.173, WNW
F24	JOHN BEAN TECHNOLOGI	2300 W INDUSTRIAL AV	RCRA-SQG	Lower	913, 0.173, WNW
F25	FMC CORPORATION FOOD	2300 W INDUSTRIAL AV	HIST UST	Lower	913, 0.173, WNW
F26	FMC CORPORATION FPM	2300 INDUSTRIAL AVEN	ENVIROSTOR	Lower	913, 0.173, WNW
F27	JOHN BEAN TECHNOLOGI	2300 W INDUSTRIAL AV	AST, HWTS, HAZNET	Lower	913, 0.173, WNW
F28	FMC CORPORATION	2300 INDUSTRIAL AVE	CERS HAZ WASTE, HIST UST, CUPA Listings, EMI, CERS	Lower	913, 0.173, WNW
C29	SALISBERRY RANCH	22 RD 22	LUST, HIST CORTESE	Lower	925, 0.175, NNW
G30	KIM TRUSS	2200 ALMOND	SWEEPS UST, HIST UST, CA FID UST	Lower	1072, 0.203, SW
G31	KIMTRUSS CORPORATION	2200 ALMOND ST.	RCRA-SQG, LUST, FINDS, ECHO, Cortese, HIST...	Lower	1072, 0.203, SW
G32	WESTCOAST TRUSS	2200 W ALMOND AVE	HIST UST	Lower	1072, 0.203, SW
G33	KIMTRUSS CORPORATION	2200 ALMOND DR	UST FINDER RELEASE	Lower	1072, 0.203, SW
34	EVAPCO WEST	1900 W ALMOND AVE	CERS HAZ WASTE, CERS	Lower	1161, 0.220, SSW
35	RIVULIS IRRIGATION	1850 W ALMOND AVE	RCRA NonGen / NLR	Lower	1171, 0.222, South
H36	CENTRAL COATING COMP	670 S PINE ST	CERS HAZ WASTE, CUPA Listings, HWTS, HAZNET, CERS	Higher	1173, 0.222, ESE
H37	CENTRAL COATING COMP	670 S PINE ST	RCRA NonGen / NLR	Higher	1173, 0.222, ESE
I38	MADERA POOL AND PATI	1906 HOWARD RD	SWEEPS UST, CA FID UST, CUPA Listings	Higher	1192, 0.226, North
J39	ARMCO INC.	2100 W ALMOND AVE	HIST UST	Lower	1206, 0.228, SW

MAPPED SITES SUMMARY

Target Property Address:
325 -355 S SCHNOOR AVE
MADERA, CA 93637

Click on Map ID to see full detail.

MAP ID	SITE NAME	ADDRESS	DATABASE ACRONYMS	RELATIVE ELEVATION	DIST (ft. & mi.) DIRECTION
J40	CARRIS REELS INC	2100 W ALMOND AVE	RCRA-SQG, FINDS, ECHO, HWTS, HAZNET, CERS	Lower	1206, 0.228, SW
K41	LEE'S CONCRETE MATER	200 S PINE ST	AST	Higher	1207, 0.229, ENE
K42	LEES CONCRETE MATERI	200 S PINE ST	CERS HAZ WASTE, CERS TANKS, CERS	Higher	1207, 0.229, ENE
K43	LEE'S CONCRETE MATER	200 S PINE ST	RCRA-SQG, FINDS, ECHO	Higher	1207, 0.229, ENE
K44	LEE'S CONCRETE MATER	200 S PINE ST	HIST UST, EMI, HAZNET	Higher	1207, 0.229, ENE
I45	MADERA UNIFIED DISTR	1902 HOWARD RD	RCRA NonGen / NLR	Higher	1261, 0.239, North
I46	GENERAL BUILDERS SUP	1920 HOWARD RD	HIST UST	Higher	1292, 0.245, North
I47	GENERAL BUILDERS SUP	1920 HOWARD RD	HIST UST	Higher	1292, 0.245, North
48	HMC		PFAS ECHO	Lower	1299, 0.246, West
L49	PLANT NO 8-OBERTI OP	PO BOX 899	WMUDS/SWAT	Higher	1368, 0.259, East
L50	NOBLE MEAT PACKING	13013 RD 26	LUST, Cortese, HIST CORTESE, CERS	Higher	1369, 0.259, East
K51	LEE'S CONCRETE	200 PINE S	UST FINDER RELEASE	Higher	1420, 0.269, ENE
M52	J & H GASOLINE	2001 HOWARD RD W	LUST, Cortese, HIST CORTESE, CERS	Higher	1433, 0.271, NNW
M53	J & H GASOLINE	2001 HOWARD RD W	UST FINDER RELEASE	Higher	1433, 0.271, NNW
54	LEE'S CONCRETE	200 PINE	LUST, Cortese, CUPA Listings, HIST CORTESE	Higher	1828, 0.346, NE
N55	VERNON'S CHEVRON	1221 YOSEMITE AVE W	UST FINDER RELEASE	Higher	2155, 0.408, NE
N56	VERNON'S CHEVRON	1221 YOSEMITE AVE W	LUST, Cortese, HIST CORTESE	Higher	2155, 0.408, NE
57	RAY POOL DUSTING (AK	108 MAINBERRY DR.	CPS-SLIC, CERS	Lower	2288, 0.433, NW
N58	TEAM ENTERPRISES - O	1201 W. YOSEMITE	CPS-SLIC, DRYCLEANERS, HWTS, CERS	Higher	2356, 0.446, NE
O59	BILL TURNER	1417 4TH ST W	LUST, Cortese, HIST CORTESE, CERS	Higher	2406, 0.456, NE
O60	BILL TURNER	1417 4TH ST W	UST FINDER RELEASE	Higher	2406, 0.456, NE
61	MADERA WELDING & MAC	13383 ROAD 25	ENVIROSTOR, HIST UST	Lower	3499, 0.663, SW
62	MADERA HIGH SOUTH EX	ROAD 2/PINE STREET/A	ENVIROSTOR, SCH	Higher	3560, 0.674, SE
63	WESTERN FARM, MADERA	24778 AVENUE 13	AST, Toxic Pits, CERS HAZ WASTE, CERS TANKS, CUPA...	Lower	4777, 0.905, SW

EXECUTIVE SUMMARY

TARGET PROPERTY SEARCH RESULTS

The target property was identified in the following records. For more information on this property see page 9 of the attached EDR Radius Map report:

Site	Database(s)	EPA ID
MADERA INDUSTRIAL WH 325 S SCHNOOR AVENUE MADERA, CA 93637	NPDES Facility Status: Terminated CIWQS	N/A

DATABASES WITH NO MAPPED SITES

No mapped sites were found in EDR's search of available ("reasonably ascertainable ") government records either on the target property or within the search radius around the target property for the following databases:

STANDARD ENVIRONMENTAL RECORDS

Lists of Federal NPL (Superfund) sites

NPL ..... National Priority List
Proposed NPL ..... Proposed National Priority List Sites
NPL LIENS ..... Federal Superfund Liens

Lists of Federal Delisted NPL sites

Delisted NPL ..... National Priority List Deletions

Lists of Federal sites subject to CERCLA removals and CERCLA orders

FEDERAL FACILITY ..... Federal Facility Site Information listing
SEMS ..... Superfund Enterprise Management System

Lists of Federal CERCLA sites with NFRAP

SEMS-ARCHIVE ..... Superfund Enterprise Management System Archive

Lists of Federal RCRA facilities undergoing Corrective Action

CORRACTS ..... Corrective Action Report

Lists of Federal RCRA TSD facilities

RCRA-TSDF ..... RCRA - Treatment, Storage and Disposal

Lists of Federal RCRA generators

RCRA-VSQG ..... RCRA - Very Small Quantity Generators (Formerly Conditionally Exempt Small Quantity Generators)

EXECUTIVE SUMMARY

Federal institutional controls / engineering controls registries

LUCIS ..... Land Use Control Information System
US ENG CONTROLS ..... Engineering Controls Sites List
US INST CONTROLS ..... Institutional Controls Sites List

Federal ERNS list

ERNS ..... Emergency Response Notification System

Lists of state- and tribal (Superfund) equivalent sites

RESPONSE ..... State Response Sites

Lists of state and tribal landfills and solid waste disposal facilities

SWF/LF ..... Solid Waste Information System

Lists of state and tribal leaking storage tanks

INDIAN LUST ..... Leaking Underground Storage Tanks on Indian Land

Lists of state and tribal registered storage tanks

FEMA UST ..... Underground Storage Tank Listing
UST ..... Active UST Facilities
INDIAN UST ..... Underground Storage Tanks on Indian Land

Lists of state and tribal voluntary cleanup sites

INDIAN VCP ..... Voluntary Cleanup Priority Listing
VCP ..... Voluntary Cleanup Program Properties

Lists of state and tribal brownfield sites

BROWNFIELDS ..... Considered Brownfieds Sites Listing

ADDITIONAL ENVIRONMENTAL RECORDS

Local Brownfield lists

US BROWNFIELDS ..... A Listing of Brownfields Sites

Local Lists of Landfill / Solid Waste Disposal Sites

SWRCY ..... Recycler Database
HAULERS ..... Registered Waste Tire Haulers Listing
INDIAN ODI ..... Report on the Status of Open Dumps on Indian Lands
ODI ..... Open Dump Inventory
DEBRIS REGION 9 ..... Torres Martinez Reservation Illegal Dump Site Locations
IHS OPEN DUMPS ..... Open Dumps on Indian Land

Local Lists of Hazardous waste / Contaminated Sites

US HIST CDL ..... Delisted National Clandestine Laboratory Register

HIST Cal-Sites	Historical Calsites Database
SCH	School Property Evaluation Program
CDL	Clandestine Drug Labs
US CDL	National Clandestine Laboratory Register

Local Land Records

LIENS	Environmental Liens Listing
LIENS 2	CERCLA Lien Information
DEED	Deed Restriction Listing

Records of Emergency Release Reports

HMIRS	Hazardous Materials Information Reporting System
CHMIRS	California Hazardous Material Incident Report System
LDS	Land Disposal Sites Listing
MCS	Military Cleanup Sites Listing
SPILLS 90	SPILLS 90 data from FirstSearch

Other Ascertainable Records

FUDS	Formerly Used Defense Sites
DOD	Department of Defense Sites
SCRD DRYCLEANERS	State Coalition for Remediation of Drycleaners Listing
US FIN ASSUR	Financial Assurance Information
EPA WATCH LIST	EPA WATCH LIST
2020 COR ACTION	2020 Corrective Action Program List
TSCA	Toxic Substances Control Act
TRIS	Toxic Chemical Release Inventory System
SSTS	Section 7 Tracking Systems
ROD	Records Of Decision
RMP	Risk Management Plans
RAATS	RCRA Administrative Action Tracking System
PRP	Potentially Responsible Parties
PADS	PCB Activity Database System
ICIS	Integrated Compliance Information System
FTTS	FIFRA/ TSCA Tracking System - FIFRA (Federal Insecticide, Fungicide, & Rodenticide Act)/TSCA (Toxic Substances Control Act)
MLTS	Material Licensing Tracking System
COAL ASH DOE	Steam-Electric Plant Operation Data
COAL ASH EPA	Coal Combustion Residues Surface Impoundments List
PCB TRANSFORMER	PCB Transformer Registration Database
RADINFO	Radiation Information Database
HIST FTTS	FIFRA/TSCA Tracking System Administrative Case Listing
DOT OPS	Incident and Accident Data
CONSENT	Superfund (CERCLA) Consent Decrees
INDIAN RESERV	Indian Reservations
FUSRAP	Formerly Utilized Sites Remedial Action Program
UMTRA	Uranium Mill Tailings Sites
LEAD SMELTERS	Lead Smelter Sites
US AIRS	Aerometric Information Retrieval System Facility Subsystem
US MINES	Mines Master Index File
ABANDONED MINES	Abandoned Mines
MINES MRDS	Mineral Resources Data System
FINDS	Facility Index System/Facility Registry System

UXO	Unexploded Ordnance Sites
DOCKET HWC	Hazardous Waste Compliance Docket Listing
ECHO	Enforcement & Compliance History Information
FUELS PROGRAM	EPA Fuels Program Registered Listing
PFAS NPL	Superfund Sites with PFAS Detections Information
PFAS FEDERAL SITES	Federal Sites PFAS Information
PFAS TRIS	List of PFAS Added to the TRI
PFAS TSCA	PFAS Manufacture and Imports Information
PFAS RCRA MANIFEST	PFAS Transfers Identified In the RCRA Database Listing
PFAS ATSDR	PFAS Contamination Site Location Listing
PFAS WQP	Ambient Environmental Sampling for PFAS
PFAS NPDES	Clean Water Act Discharge Monitoring Information
PFAS ECHO FIRE TRAINING	Facilities in Industries that May Be Handling PFAS Listing
PFAS PART 139 AIRPORT	All Certified Part 139 Airports PFAS Information Listing
AQUEOUS FOAM NRC	Aqueous Foam Related Incidents Listing
BIOSOLIDS	ICIS-NPDES Biosolids Facility Data
PFAS	PFAS Contamination Site Location Listing
AQUEOUS FOAM	Former Fire Training Facility Assessments Listing
CA BOND EXP. PLAN	Bond Expenditure Plan
CHROME PLATING	Chrome Plating Facilities Listing
DRYCLEANERS	Cleaner Facilities
EMI	Emissions Inventory Data
ENF	Enforcement Action Listing
Financial Assurance	Financial Assurance Information Listing
ICE	Inspection, Compliance and Enforcement
HWP	EnviroStor Permitted Facilities Listing
HWT	Registered Hazardous Waste Transporter Database
HWTS	Hazardous Waste Tracking System
HAZNET	Facility and Manifest Data
MINES	Mines Site Location Listing
MWMP	Medical Waste Management Program Listing
PEST LIC	Pesticide Regulation Licenses Listing
PROC	Certified Processors Database
Notify 65	Proposition 65 Records
HAZMAT	Hazardous Material Facilities
UIC	UIC Listing
UIC GEO	UIC GEO (GEOTRACKER)
WASTEWATER PITS	Oil Wastewater Pits Listing
WDS	Waste Discharge System
WIP	Well Investigation Program Case List
MILITARY PRIV SITES	MILITARY PRIV SITES (GEOTRACKER)
PROJECT	PROJECT (GEOTRACKER)
WDR	Waste Discharge Requirements Listing
CERS	CERS
NON-CASE INFO	NON-CASE INFO (GEOTRACKER)
OTHER OIL GAS	OTHER OIL & GAS (GEOTRACKER)
PROD WATER PONDS	PROD WATER PONDS (GEOTRACKER)
SAMPLING POINT	SAMPLING POINT (GEOTRACKER)
WELL STIM PROJ	Well Stimulation Project (GEOTRACKER)
UST FINDER	UST Finder Database

EDR HIGH RISK HISTORICAL RECORDS

EDR Exclusive Records

EDR MGP	EDR Proprietary Manufactured Gas Plants

EXECUTIVE SUMMARY

EDR Hist Auto..... EDR Exclusive Historical Auto Stations
EDR Hist Cleaner..... EDR Exclusive Historical Cleaners

EDR RECOVERED GOVERNMENT ARCHIVES

Exclusive Recovered Govt. Archives

RGA LF..... Recovered Government Archive Solid Waste Facilities List
RGA LUST..... Recovered Government Archive Leaking Underground Storage Tank

SURROUNDING SITES: SEARCH RESULTS

Surrounding sites were identified in the following databases.

Elevations have been determined from the USGS Digital Elevation Model and should be evaluated on a relative (not an absolute) basis. Relative elevation information between sites of close proximity should be field verified. Sites with an elevation equal to or higher than the target property have been differentiated below from sites with an elevation lower than the target property.
Page numbers and map identification numbers refer to the EDR Radius Map report where detailed data on individual sites can be reviewed.

Sites listed in ***bold italics*** are in multiple databases.

Unmappable (orphan) sites are not considered in the foregoing analysis.

STANDARD ENVIRONMENTAL RECORDS

Lists of Federal RCRA generators

RCRA-LQG: RCRAInfo is EPA's comprehensive information system, providing access to data supporting the Resource Conservation and Recovery Act (RCRA) of 1976 and the Hazardous and Solid Waste Amendments (HSWA) of 1984. The database includes selective information on sites which generate, transport, store, treat and/or dispose of hazardous waste as defined by the Resource Conservation and Recovery Act (RCRA). Large quantity generators (LQGs) generate over 1,000 kilograms (kg) of hazardous waste, or over 1 kg of acutely hazardous waste per month.

A review of the RCRA-LQG list, as provided by EDR, and dated 12/04/2023 has revealed that there is 1 RCRA-LQG site within approximately 0.25 miles of the target property.

Lower Elevation	Address	Direction / Distance	Map ID	Page
EVAPCO WEST INC EPA ID:: CAD983581398	***1900 ALMOND AVE***	***SSW 1/8 - 1/4 (0.133 mi.)***	***10***	***91***

RCRA-SQG: RCRAInfo is EPA's comprehensive information system, providing access to data supporting the Resource Conservation and Recovery Act (RCRA) of 1976 and the Hazardous and Solid Waste Amendments (HSWA) of 1984. The database includes selective information on sites which generate, transport, store, treat and/or dispose of hazardous waste as defined by the Resource Conservation and Recovery Act (RCRA). Small quantity generators (SQGs) generate between 100 kg and 1,000 kg of hazardous waste per month.

A review of the RCRA-SQG list, as provided by EDR, and dated 12/04/2023 has revealed that there are 7 RCRA-SQG sites within approximately 0.25 miles of the target property.

Equal/Higher Elevation	Address	Direction / Distance	Map ID	Page
LEE'S CONCRETE MATER EPA ID:: CAD983608274	***200 S PINE ST***	***ENE 1/8 - 1/4 (0.229 mi.)***	***K43***	***472***

Lower Elevation	Address	Direction / Distance	Map ID	Page
BOMANITE CORP EPA ID:: CAR000070987	***232 S SCHNOOR AVE***	***W 0 - 1/8 (0.004 mi.)***	***A3***	***25***
QUESTOR CORP EPA ID:: CAD000819771	***2121 ALMOND AVE***	***SW 1/8 - 1/4 (0.148 mi.)***	***D17***	***207***
JOHN BEAN TECHNOLOGI EPA ID:: CAT000613455	***2300 INDUSTRIAL AVE***	***WNW 1/8 - 1/4 (0.173 mi.)***	***F23***	***229***
JOHN BEAN TECHNOLOGI EPA ID:: CAL000339613	2300 W INDUSTRIAL AV	WNW 1/8 - 1/4 (0.173 mi.)	F24	243
KIMTRUSS CORPORATION EPA ID:: CAD982480790	***2200 ALMOND ST.***	***SW 1/8 - 1/4 (0.203 mi.)***	***G31***	***337***
CARRIS REELS INC EPA ID:: CAR000076133	***2100 W ALMOND AVE***	***SW 1/8 - 1/4 (0.228 mi.)***	***J40***	***403***

Lists of state- and tribal hazardous waste facilities

ENVIROSTOR: The Department of Toxic Substances Control's (DTSC's) Site Mitigation and Brownfields Reuse Program's (SMBRP's) EnviroStor database identifes sites that have known contamination or sites for which there may be reasons to investigate further. The database includes the following site types: Federal Superfund sites (National Priorities List (NPL)); State Response, including Military Facilities and State Superfund; Voluntary Cleanup; and School sites. EnviroStor provides similar information to the information that was available in CalSites, and provides additional site information, including, but not limited to, identification of formerly-contaminated properties that have been released for reuse, properties where environmental deed restrictions have been recorded to prevent inappropriate land uses, and risk characterization information that is used to assess potential impacts to public health and the environment at contaminated sites.

A review of the ENVIROSTOR list, as provided by EDR, and dated 01/22/2024 has revealed that there are 5 ENVIROSTOR sites within approximately 1 mile of the target property.

Equal/Higher Elevation	Address	Direction / Distance	Map ID	Page
MADERA HIGH SOUTH EX Facility Id: 20820001 Status: No Action Required	***ROAD 2/PINE STREET/A***	***SE 1/2 - 1 (0.674 mi.)***	***62***	***517***

Lower Elevation	Address	Direction / Distance	Map ID	Page
EVAPCO WEST INC Facility Id: 20370001 Status: Refer: Other Agency	***1900 ALMOND AVE***	***SSW 1/8 - 1/4 (0.133 mi.)***	***10***	***91***
CONTECH CONSTRUCTION Facility Id: 20320002 Status: Refer: Other Agency	***2100 ALMOND AVENUE***	***SW 1/8 - 1/4 (0.140 mi.)***	***D14***	***187***
FMC CORPORATION FPM	2300 INDUSTRIAL AVEN	WNW 1/8 - 1/4 (0.173 mi.)	F26	247

Facility Id: 20350003
Status: Refer: Other Agency

MADERA WELDING & MAC	***13383 ROAD 25***	***SW 1/2 - 1 (0.663 mi.)***	***61***	***516***

Facility Id: 20760001
Status: Refer: Other Agency

Lists of state and tribal leaking storage tanks

LUST: Leaking Underground Storage Tank (LUST) Sites included in GeoTracker. GeoTracker is the Water Boards data management system for sites that impact, or have the potential to impact, water quality in California, with emphasis on groundwater.

A review of the LUST list, as provided by EDR, has revealed that there are 7 LUST sites within approximately 0.5 miles of the target property.

Equal/Higher Elevation	Address	Direction / Distance	Map ID	Page
NOBLE MEAT PACKING	***13013 RD 26***	***E 1/4 - 1/2 (0.259 mi.)***	***L50***	***491***

Database: LUST, Date of Government Version: 12/04/2023
Database: LUST REG 5, Date of Government Version: 07/01/2008
Status: Completed - Case Closed
Status: Case Closed
Global Id: T0603900116

J & H GASOLINE	***2001 HOWARD RD W***	***NNW 1/4 - 1/2 (0.271 mi.)***	***M52***	***495***

Database: LUST, Date of Government Version: 12/04/2023
Database: LUST REG 5, Date of Government Version: 07/01/2008
Status: Completed - Case Closed
Status: Case Closed
Global Id: T0603900181

LEE'S CONCRETE	***200 PINE***	***NE 1/4 - 1/2 (0.346 mi.)***	***54***	***499***

Database: LUST, Date of Government Version: 12/04/2023
Database: LUST REG 5, Date of Government Version: 07/01/2008
Status: Completed - Case Closed
Status: Case Closed
Global Id: T0603900011

VERNON'S CHEVRON	***1221 YOSEMITE AVE W***	***NE 1/4 - 1/2 (0.408 mi.)***	***N56***	***505***

Database: LUST, Date of Government Version: 12/04/2023
Database: LUST REG 5, Date of Government Version: 07/01/2008
Status: Completed - Case Closed
Status: Leak being confirmed
Global Id: T0603900166

BILL TURNER	***1417 4TH ST W***	***NE 1/4 - 1/2 (0.456 mi.)***	***O59***	***512***

Database: LUST, Date of Government Version: 12/04/2023
Database: LUST REG 5, Date of Government Version: 07/01/2008
Status: Completed - Case Closed
Status: Case Closed
Global Id: T0603900117

Lower Elevation	Address	Direction / Distance	Map ID	Page
SALISBERRY RANCH	***22 RD 22***	***NNW 1/8 - 1/4 (0.175 mi.)***	***C29***	***334***

Database: LUST, Date of Government Version: 12/04/2023

Status: Completed - Case Closed
Global Id: T0603900051

KIMTRUSS CORPORATION	***2200 ALMOND ST.***	***SW 1/8 - 1/4 (0.203 mi.)***	***G31***	***337***

Database: LUST, Date of Government Version: 12/04/2023
Database: LUST REG 5, Date of Government Version: 07/01/2008
Status: Completed - Case Closed
Status: Case Closed
Global Id: T0603900133

CPS-SLIC: Cleanup Program Sites (CPS; also known as Site Cleanups [SC] and formerly known as Spills, Leaks, Investigations, and Cleanups [SLIC] sites) included in GeoTracker. GeoTracker is the Water Boards data management system for sites that impact, or have the potential to impact, water quality in California, with emphasis on groundwater.

A review of the CPS-SLIC list, as provided by EDR, has revealed that there are 2 CPS-SLIC sites within approximately 0.5 miles of the target property.

Equal/Higher Elevation	Address	Direction / Distance	Map ID	Page
TEAM ENTERPRISES - O	***1201 W. YOSEMITE***	***NE 1/4 - 1/2 (0.446 mi.)***	***N58***	***508***

Database: CPS-SLIC, Date of Government Version: 12/04/2023
Facility Status: Completed - Case Closed
Global Id: SL0603961732

Lower Elevation	Address	Direction / Distance	Map ID	Page
RAY POOL DUSTING (AK	***108 MAINBERRY DR.***	***NW 1/4 - 1/2 (0.433 mi.)***	***57***	***507***

Database: CPS-SLIC, Date of Government Version: 12/04/2023
Facility Status: Completed - Case Closed
Global Id: SLT5FS110111

Lists of state and tribal registered storage tanks

AST: A listing of aboveground storage tank petroleum storage tank locations.

A review of the AST list, as provided by EDR, has revealed that there are 2 AST sites within approximately 0.25 miles of the target property.

Equal/Higher Elevation	Address	Direction / Distance	Map ID	Page
LEE'S CONCRETE MATER	200 S PINE ST	ENE 1/8 - 1/4 (0.229 mi.)	K41	441

Database: AST, Date of Government Version: 07/06/2016

Lower Elevation	Address	Direction / Distance	Map ID	Page
JOHN BEAN TECHNOLOGI	***2300 W INDUSTRIAL AV***	***WNW 1/8 - 1/4 (0.173 mi.)***	***F27***	***248***

Database: AST, Date of Government Version: 07/06/2016

EXECUTIVE SUMMARY

ADDITIONAL ENVIRONMENTAL RECORDS

Local Lists of Landfill / Solid Waste Disposal Sites

WMUDS/SWAT: The Waste Management Unit Database System is used for program tracking and inventory of waste management units. The source is the State Water Resources Control Board.

A review of the WMUDS/SWAT list, as provided by EDR, and dated 04/01/2000 has revealed that there is 1 WMUDS/SWAT site within approximately 0.5 miles of the target property.

Equal/Higher Elevation	Address	Direction / Distance	Map ID	Page
PLANT NO 8-OBERTI OP	PO BOX 899	E 1/4 - 1/2 (0.259 mi.)	L49	490

Local Lists of Hazardous waste / Contaminated Sites

Toxic Pits: The Toxic Pits Cleanup Act Sites database identifies sites suspected of containing hazardous substances where cleanup has not yet been completed. The data come from the State Water Resources Control Board.

A review of the Toxic Pits list, as provided by EDR, and dated 07/01/1995 has revealed that there is 1 Toxic Pits site within approximately 1 mile of the target property.

Lower Elevation	Address	Direction / Distance	Map ID	Page
WESTERN FARM, MADERA Closure Date: 11/24/92 Task #: 85097 Status: CLOSED	***24778 AVENUE 13***	***SW 1/2 - 1 (0.905 mi.)***	***63***	***520***

CERS HAZ WASTE: List of sites in the California Environmental Protection Agency (CalEPA) Regulated Site Portal which fall under the Hazardous Chemical Management, Hazardous Waste Onsite Treatment, Household Hazardous Waste Collection, Hazardous Waste Generator, and RCRA LQ HW Generator programs.

A review of the CERS HAZ WASTE list, as provided by EDR, and dated 01/16/2024 has revealed that there are 7 CERS HAZ WASTE sites within approximately 0.25 miles of the target property.

Equal/Higher Elevation	Address	Direction / Distance	Map ID	Page
RUBENS AUTOMOTIVE	***1908 MODOC ST***	***NNW 1/8 - 1/4 (0.164 mi.)***	***E22***	***217***
CENTRAL COATING COMP	***670 S PINE ST***	***ESE 1/8 - 1/4 (0.222 mi.)***	***H36***	***361***
LEES CONCRETE MATERI	***200 S PINE ST***	***ENE 1/8 - 1/4 (0.229 mi.)***	***K42***	***443***

Lower Elevation	Address	Direction / Distance	Map ID	Page
SEALED AIR - MADERA	***1835 WEST ALMOND AVE***	***SSE 1/8 - 1/4 (0.126 mi.)***	***B9***	***53***
CONTECH CONSTRUCTION	***2100 ALMOND AVENUE***	***SW 1/8 - 1/4 (0.140 mi.)***	***D14***	***187***
FMC CORPORATION	***2300 INDUSTRIAL AVE***	***WNW 1/8 - 1/4 (0.173 mi.)***	***F28***	***309***
EVAPCO WEST	***1900 W ALMOND AVE***	***SSW 1/8 - 1/4 (0.220 mi.)***	***34***	***347***

EXECUTIVE SUMMARY

Local Lists of Registered Storage Tanks

SWEEPS UST: Statewide Environmental Evaluation and Planning System. This underground storage tank listing was updated and maintained by a company contacted by the SWRCB in the early 1990's. The listing is no longer updated or maintained. The local agency is the contact for more information on a site on the SWEEPS list.

A review of the SWEEPS UST list, as provided by EDR, and dated 06/01/1994 has revealed that there are 3 SWEEPS UST sites within approximately 0.25 miles of the target property.

Equal/Higher Elevation	Address	Direction / Distance	Map ID	Page
MADERA POOL AND PATI Status: A Tank Status: A Comp Number: 100132	***1906 HOWARD RD***	***N 1/8 - 1/4 (0.226 mi.)***	***I38***	***401***

Lower Elevation	Address	Direction / Distance	Map ID	Page
FIRE STATION 2 Status: A Tank Status: A Comp Number: 100228	***200 SOUTH SCHNOOR ST***	***WNW 0 - 1/8 (0.009 mi.)***	***A4***	***28***
KIM TRUSS Status: A Tank Status: A Comp Number: 100159	***2200 ALMOND***	***SW 1/8 - 1/4 (0.203 mi.)***	***G30***	***336***

HIST UST: Historical UST Registered Database.

A review of the HIST UST list, as provided by EDR, and dated 10/15/1990 has revealed that there are 10 HIST UST sites within approximately 0.25 miles of the target property.

Equal/Higher Elevation	Address	Direction / Distance	Map ID	Page
LEE'S CONCRETE MATER Facility Id: 00000010826	***200 S PINE ST***	***ENE 1/8 - 1/4 (0.229 mi.)***	***K44***	***475***
GENERAL BUILDERS SUP Facility Id: 00000053159	1920 HOWARD RD	N 1/8 - 1/4 (0.245 mi.)	I46	487
GENERAL BUILDERS SUP Facility Id: 00000049824	1920 HOWARD RD	N 1/8 - 1/4 (0.245 mi.)	I47	488

Lower Elevation	Address	Direction / Distance	Map ID	Page
FIRE STATION 2 Facility Id: 00000042555	***200 SOUTH SCHNOOR ST***	***WNW 0 - 1/8 (0.009 mi.)***	***A4***	***28***
CARRIS REELS INC	***2100 ALMOND AVE***	***SW 1/8 - 1/4 (0.140 mi.)***	***D15***	***201***
FMC CORPORATION FOOD Facility Id: 00000002461	2300 W INDUSTRIAL AV	WNW 1/8 - 1/4 (0.173 mi.)	F25	247
FMC CORPORATION	***2300 INDUSTRIAL AVE***	***WNW 1/8 - 1/4 (0.173 mi.)***	***F28***	***309***
KIM TRUSS	***2200 ALMOND***	***SW 1/8 - 1/4 (0.203 mi.)***	***G30***	***336***
WESTCOAST TRUSS	2200 W ALMOND AVE	SW 1/8 - 1/4 (0.203 mi.)	G32	346

Facility Id: 00000010904				
ARMCO INC. Facility Id: 00000065976	2100 W ALMOND AVE	SW 1/8 - 1/4 (0.228 mi.)	J39	402

CERS TANKS: List of sites in the California Environmental Protection Agency (CalEPA) Regulated Site Portal which fall under the Aboveground Petroleum Storage and Underground Storage Tank regulatory programs.

A review of the CERS TANKS list, as provided by EDR, and dated 01/16/2024 has revealed that there is 1 CERS TANKS site within approximately 0.25 miles of the target property.

Equal/Higher Elevation	Address	Direction / Distance	Map ID	Page
LEES CONCRETE MATERI	***200 S PINE ST***	***ENE 1/8 - 1/4 (0.229 mi.)***	***K42***	***443***

CA FID UST: The Facility Inventory Database contains active and inactive underground storage tank locations. The source is the State Water Resource Control Board.

A review of the CA FID UST list, as provided by EDR, and dated 10/31/1994 has revealed that there are 2 CA FID UST sites within approximately 0.25 miles of the target property.

Equal/Higher Elevation	Address	Direction / Distance	Map ID	Page
MADERA POOL AND PATI Facility Id: 20000665 Status: A	***1906 HOWARD RD***	***N 1/8 - 1/4 (0.226 mi.)***	***I38***	***401***

Lower Elevation	Address	Direction / Distance	Map ID	Page
KIM TRUSS Facility Id: 20000327 Status: A	***2200 ALMOND***	***SW 1/8 - 1/4 (0.203 mi.)***	***G30***	***336***

Other Ascertainable Records

RCRA NonGen / NLR: RCRAInfo is EPA's comprehensive information system, providing access to data supporting the Resource Conservation and Recovery Act (RCRA) of 1976 and the Hazardous and Solid Waste Amendments (HSWA) of 1984. The database includes selective information on sites which generate, transport, store, treat and/or dispose of hazardous waste as defined by the Resource Conservation and Recovery Act (RCRA). Non-Generators do not presently generate hazardous waste.

A review of the RCRA NonGen / NLR list, as provided by EDR, and dated 12/04/2023 has revealed that there are 7 RCRA NonGen / NLR sites within approximately 0.25 miles of the target property.

Equal/Higher Elevation	Address	Direction / Distance	Map ID	Page
AMBROSE VETERINARY H EPA ID:: CAL000112459	150 DWYER STREET	N 1/8 - 1/4 (0.160 mi.)	20	212
RUBEN'S AUTOMOTIVE EPA ID:: CAL000399354	1908 MODOC ST	NNW 1/8 - 1/4 (0.164 mi.)	E21	215
CENTRAL COATING COMP	670 S PINE ST	ESE 1/8 - 1/4 (0.222 mi.)	H37	399

EPA ID:: CAL000130087				
MADERA UNIFIED DISTR EPA ID:: CAL000022308	1902 HOWARD RD	N 1/8 - 1/4 (0.239 mi.)	I45	485

Lower Elevation	Address	Direction / Distance	Map ID	Page
LAND O'LAKES, INC. EPA ID:: CAC003170718	2140 W. INDUSTRIAL A	WNW 0 - 1/8 (0.097 mi.)	7	48
SEALED AIR CORPORATI EPA ID:: CAL000195855	1835 W ALMOND AVE	SSE 1/8 - 1/4 (0.126 mi.)	B8	50
RIVULIS IRRIGATION EPA ID:: CAL000433324	1850 W ALMOND AVE	S 1/8 - 1/4 (0.222 mi.)	35	359

PFAS ECHO: Regulators and the public have expressed interest in knowing which regulated entities may be using PFAS. EPA has developed a dataset from various sources that show which industries may be handling PFAS. Approximately 120,000 facilities subject to federal environmental programs have operated or currently operate in industry sectors with processes that may involve handling and/or release of PFAS.

A review of the PFAS ECHO list, as provided by EDR, and dated 12/28/2023 has revealed that there are 2 PFAS ECHO sites within approximately 0.25 miles of the target property.

Lower Elevation	Address	Direction / Distance	Map ID	Page
NEWARK SOLIDBOARD PR		SW 1/8 - 1/4 (0.145 mi.)	D16	206
HMC		W 1/8 - 1/4 (0.246 mi.)	48	488

Cortese: The sites for the list are designated by the State Water Resource Control Board (LUST), the Integrated Waste Board (SWF/LS), and the Department of Toxic Substances Control (Cal-Sites).

A review of the Cortese list, as provided by EDR, and dated 12/13/2023 has revealed that there are 6 Cortese sites within approximately 0.5 miles of the target property.

Equal/Higher Elevation	Address	Direction / Distance	Map ID	Page
NOBLE MEAT PACKING Cleanup Status: COMPLETED - CASE CLOSED	***13013 RD 26***	***E 1/4 - 1/2 (0.259 mi.)***	***L50***	***491***
J & H GASOLINE Cleanup Status: COMPLETED - CASE CLOSED	***2001 HOWARD RD W***	***NNW 1/4 - 1/2 (0.271 mi.)***	***M52***	***495***
LEE'S CONCRETE Cleanup Status: COMPLETED - CASE CLOSED	***200 PINE***	***NE 1/4 - 1/2 (0.346 mi.)***	***54***	***499***
VERNON'S CHEVRON Cleanup Status: COMPLETED - CASE CLOSED	***1221 YOSEMITE AVE W***	***NE 1/4 - 1/2 (0.408 mi.)***	***N56***	***505***
BILL TURNER Cleanup Status: COMPLETED - CASE CLOSED	***1417 4TH ST W***	***NE 1/4 - 1/2 (0.456 mi.)***	***O59***	***512***

Lower Elevation	Address	Direction / Distance	Map ID	Page
KIMTRUSS CORPORATION Cleanup Status: COMPLETED - CASE CLOSED	***2200 ALMOND ST.***	***SW 1/8 - 1/4 (0.203 mi.)***	***G31***	***337***

EXECUTIVE SUMMARY

CUPA Listings: A listing of sites included in the county's Certified Unified Program Agency database. California's Secretary for Environmental Protection established the unified hazardous materials and hazardous waste regulatory program as required by chapter 6.11 of the California Health and Safety Code. The Unified Program consolidates the administration, permits, inspections, and enforcement activities.

A review of the CUPA Listings list, as provided by EDR, has revealed that there are 15 CUPA Listings sites within approximately 0.25 miles of the target property.

Equal/Higher Elevation	Address	Direction / Distance	Map ID	Page
RUBENS AUTOMOTIVE	***1908 MODOC ST***	***NNW 1/8 - 1/4 (0.164 mi.)***	***E22***	***217***
Database: CUPA MADERA, Date of Government Version: 08/10/2020 Facility Id: FA0103305				
CENTRAL COATING COMP	***670 S PINE ST***	***ESE 1/8 - 1/4 (0.222 mi.)***	***H36***	***361***
Database: CUPA MADERA, Date of Government Version: 08/10/2020 Facility Id: FA0100899				
MADERA POOL AND PATI	***1906 HOWARD RD***	***N 1/8 - 1/4 (0.226 mi.)***	***I38***	***401***
Database: CUPA MADERA, Date of Government Version: 08/10/2020 Facility Id: FA0100132				

Lower Elevation	Address	Direction / Distance	Map ID	Page
BOMANITE CORPORATION	***232 SOUTH SCHNOOR AV***	***W 0 - 1/8 (0.004 mi.)***	***A2***	***11***
Database: CUPA MADERA, Date of Government Version: 08/10/2020 Facility Id: FA0101609				
FIRE STATION #7- CIT	***200 SOUTH SCHNOOR ST***	***WNW 0 - 1/8 (0.009 mi.)***	***A5***	***29***
Database: CUPA MADERA, Date of Government Version: 08/10/2020 Facility Id: FA0100228				
THOMAS PRODUCTS INC	***2140 INDUSTRIAL***	***WNW 0 - 1/8 (0.077 mi.)***	***6***	***31***
Database: CUPA MADERA, Date of Government Version: 08/10/2020 Facility Id: FA0101379				
SEALED AIR - MADERA	***1835 WEST ALMOND AVE***	***SSE 1/8 - 1/4 (0.126 mi.)***	***B9***	***53***
Database: CUPA MADERA, Date of Government Version: 08/10/2020 Facility Id: FA0101946				
EVAPCO WEST INC	***1900 ALMOND AVE***	***SSW 1/8 - 1/4 (0.133 mi.)***	***10***	***91***
Database: CUPA MADERA, Date of Government Version: 08/10/2020 Facility Id: FA0100903				
ZARN INC	1850 ALMOND	SSE 1/8 - 1/4 (0.133 mi.)	B11	183
Database: CUPA MADERA, Date of Government Version: 08/10/2020 Facility Id: FA0101145				
TORO AGRICULTURAL IR	1850 ALMOND	SSE 1/8 - 1/4 (0.133 mi.)	B12	185
Database: CUPA MADERA, Date of Government Version: 08/10/2020 Facility Id: FA0102012				
MID CAL RUBBER COMPA	1930 MODOC	NNW 1/8 - 1/4 (0.139 mi.)	C13	187
Database: CUPA MADERA, Date of Government Version: 08/10/2020 Facility Id: FA0100869				
CONTECH CONSTRUCTION	***2100 ALMOND AVENUE***	***SW 1/8 - 1/4 (0.140 mi.)***	***D14***	***187***
Database: CUPA MADERA, Date of Government Version: 08/10/2020 Facility Id: FA0100801				
CONAGRA DRIED FRUIT	2121 ALMOND	SW 1/8 - 1/4 (0.148 mi.)	D18	210
Database: CUPA MADERA, Date of Government Version: 08/10/2020 Facility Id: FA0101519				
NEWARK SOLIDBOARD PR	2121 ALMOND	SW 1/8 - 1/4 (0.148 mi.)	D19	211
Database: CUPA MADERA, Date of Government Version: 08/10/2020				

Facility Id: FA0102810

FMC CORPORATION ***2300 INDUSTRIAL AVE*** ***WNW 1/8 - 1/4 (0.173 mi.)*** ***F28*** ***309***
Database: CUPA MADERA, Date of Government Version: 08/10/2020
Facility Id: FA0100901

HIST CORTESE: The sites for the list are designated by the State Water Resource Control Board [LUST], the Integrated Waste Board [SWF/LS], and the Department of Toxic Substances Control [CALSITES]. This listing is no longer updated by the state agency.

A review of the HIST CORTESE list, as provided by EDR, and dated 04/01/2001 has revealed that there are 7 HIST CORTESE sites within approximately 0.5 miles of the target property.

Equal/Higher Elevation	Address	Direction / Distance	Map ID	Page
NOBLE MEAT PACKING Reg Id: 5T20000116	***13013 RD 26***	***E 1/4 - 1/2 (0.259 mi.)***	***L50***	***491***
J & H GASOLINE Reg Id: 5T20000185	***2001 HOWARD RD W***	***NNW 1/4 - 1/2 (0.271 mi.)***	***M52***	***495***
LEE'S CONCRETE Reg Id: 5T20000011	***200 PINE***	***NE 1/4 - 1/2 (0.346 mi.)***	***54***	***499***
VERNON'S CHEVRON Reg Id: 5T20000170	***1221 YOSEMITE AVE W***	***NE 1/4 - 1/2 (0.408 mi.)***	***N56***	***505***
BILL TURNER Reg Id: 5T20000117	***1417 4TH ST W***	***NE 1/4 - 1/2 (0.456 mi.)***	***O59***	***512***

Lower Elevation	Address	Direction / Distance	Map ID	Page
SALISBERRY RANCH Reg Id: 5T20000051	***22 RD 22***	***NNW 1/8 - 1/4 (0.175 mi.)***	***C29***	***334***
KIMTRUSS CORPORATION Reg Id: 5T20000136	***2200 ALMOND ST.***	***SW 1/8 - 1/4 (0.203 mi.)***	***G31***	***337***

UST FINDER RELEASE: US EPA's UST Finder data is a national composite of leaking underground storage tanks. This data contains information about, and locations of, leaking underground storage tanks. Data was collected from state sources and standardized into a national profile by EPA's Office of Underground Storage Tanks, Office of Research and Development, and the Association of State and Territorial Solid Waste Management Officials.

A review of the UST FINDER RELEASE list, as provided by EDR, and dated 06/08/2023 has revealed that there are 5 UST FINDER RELEASE sites within approximately 0.5 miles of the target property.

Equal/Higher Elevation	Address	Direction / Distance	Map ID	Page
LEE'S CONCRETE	200 PINE S	ENE 1/4 - 1/2 (0.269 mi.)	K51	494
J & H GASOLINE	2001 HOWARD RD W	NNW 1/4 - 1/2 (0.271 mi.)	M53	498
VERNON'S CHEVRON	1221 YOSEMITE AVE W	NE 1/4 - 1/2 (0.408 mi.)	N55	504
BILL TURNER	1417 4TH ST W	NE 1/4 - 1/2 (0.456 mi.)	O60	515

Lower Elevation	Address	Direction / Distance	Map ID	Page
KIMTRUSS CORPORATION	2200 ALMOND DR	SW 1/8 - 1/4 (0.203 mi.)	G33	346

EXECUTIVE SUMMARY

Due to poor or inadequate address information, the following sites were not mapped. Count: 6 records.

Site Name	Database(s)
	CDL
	CDL
	CDL
	CDL
	CDL
	CDL

OVERVIEW MAP - 07622078.2R

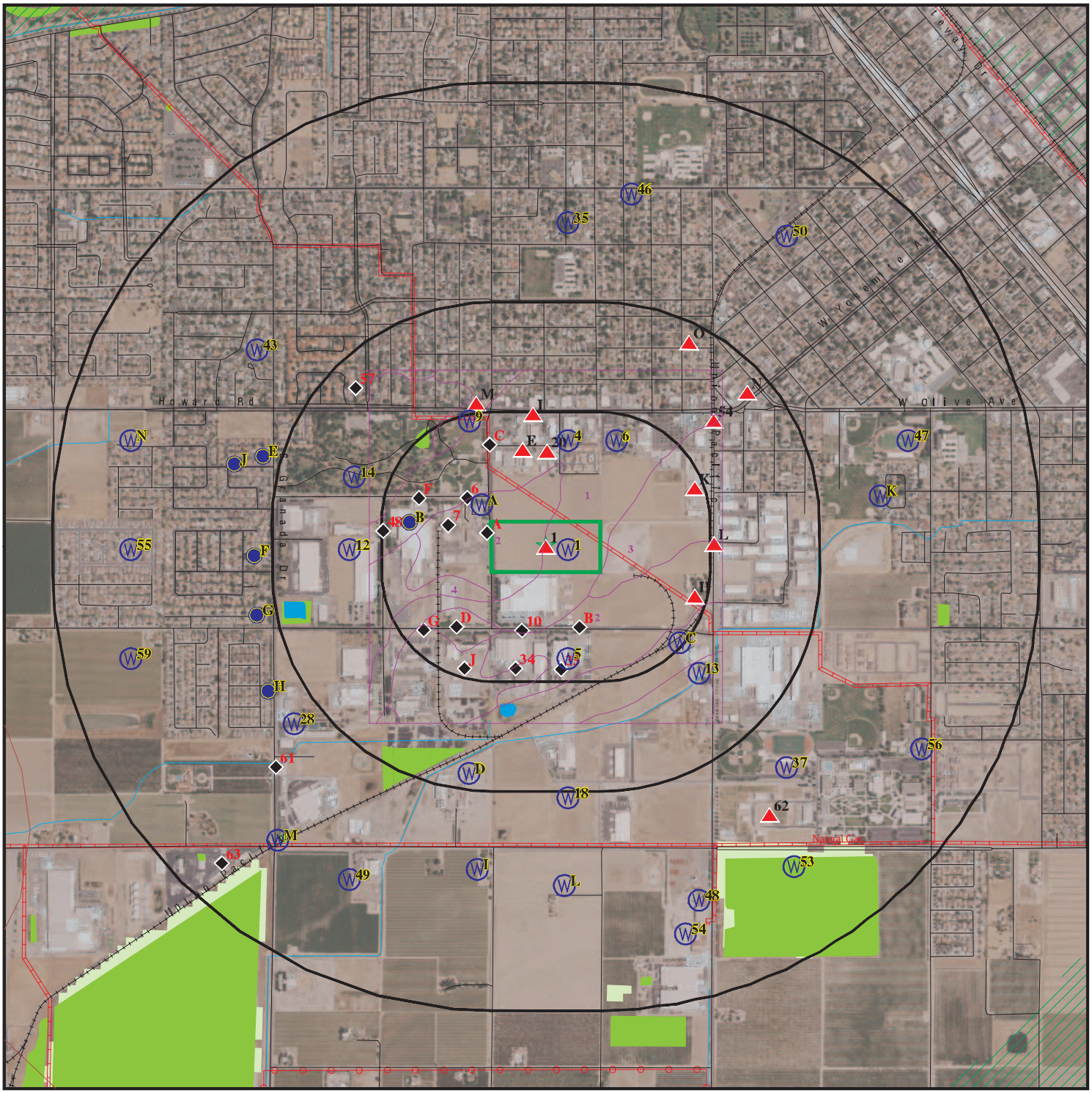

Target Property

Sites at elevations higher than or equal to the target property

Sites at elevations lower than the target property

Manufactured Gas Plants

National Priority List Sites

Dept. Defense Sites

0 1/4 1/2 1 Miles

Indian Reservations BIA

Power transmission lines

Pipelines

Special Flood Hazard Area (1%)

0.2% Annual Chance Flood Hazard

National Wetland Inventory

State Wetlands

Areas of Concern

This report includes Interactive Map Layers to display and/or hide map information. The legend includes only those icons for the default map view.

SITE NAME:	325 -355 S Schnoor Ave	CLIENT:	CBRE
ADDRESS:	325 -355 S Schnoor Ave Madera CA 93637	CONTACT:	Sandy Smith
		INQUIRY #:	07622078.2r
LAT/LONG:	36.948294 / 120.080913	DATE:	April 12, 2024 10:57 am

Copyright © 2024 EDR, Inc. © 2015 TomTom Rel. 2015.

DETAIL MAP - 07622078.2R

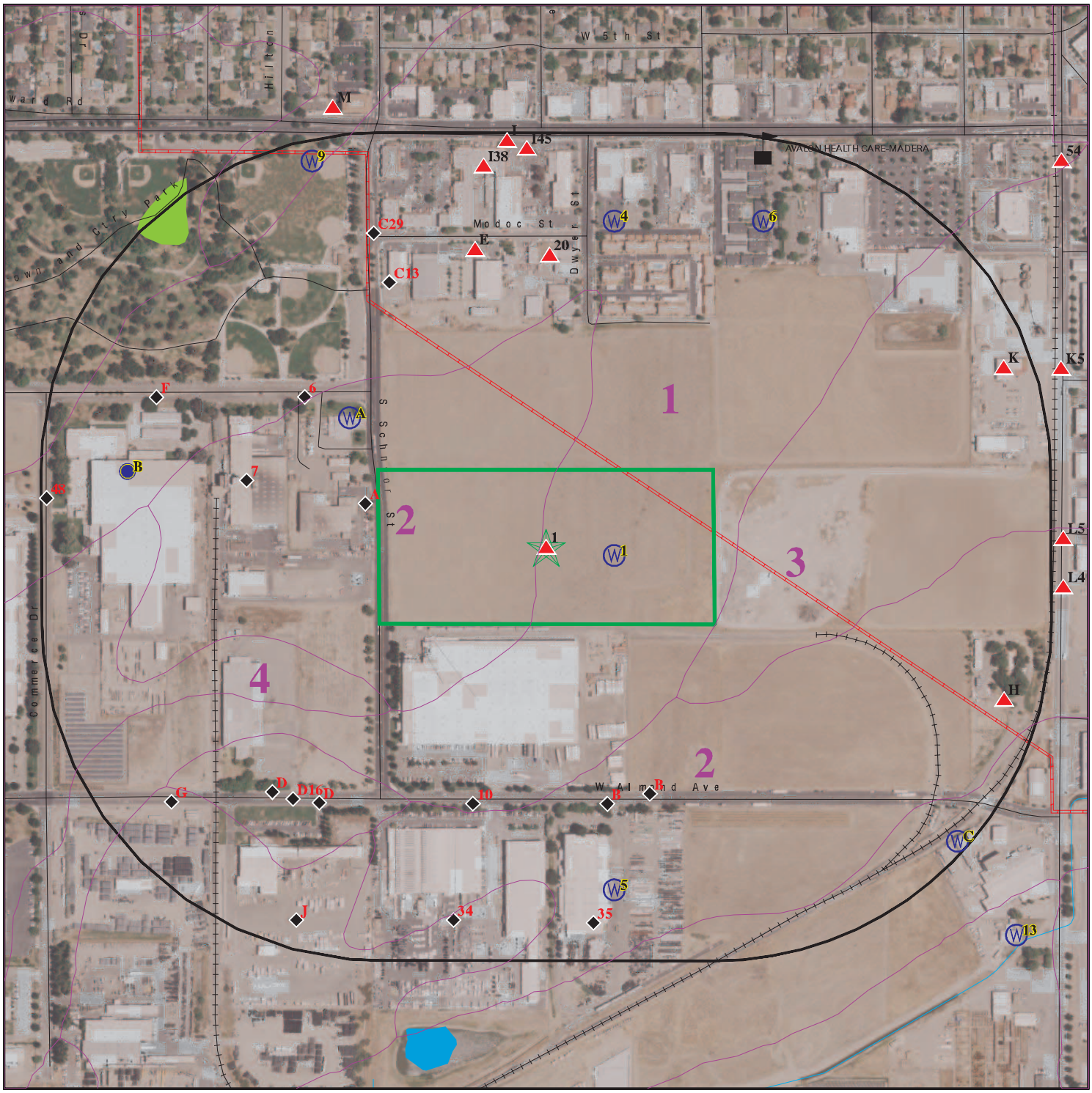

Target Property

Sites at elevations higher than or equal to the target property

Sites at elevations lower than the target property

Manufactured Gas Plants

Sensitive Receptors

National Priority List Sites

Dept. Defense Sites

0 1/16 1/8 1/4 Miles

Indian Reservations BIA

Pipelines

Special Flood Hazard Area (1%)

0.2% Annual Chance Flood Hazard

National Wetland Inventory

State Wetlands

Areas of Concern

This report includes Interactive Map Layers to display and/or hide map information. The legend includes only those icons for the default map view.

SITE NAME: 325 -355 S Schnoor Ave	CLIENT: CBRE
ADDRESS: 325 -355 S Schnoor Ave Madera CA 93637	CONTACT: Sandy Smith INQUIRY #: 07622078.2r
LAT/LONG: 36.948294 / 120.080913	DATE: April 12, 2024 10:59 am

Copyright © 2024 EDR, Inc. © 2015 TomTom Rel. 2015.

MAP FINDINGS SUMMARY

Database	Search Distance (Miles)	Target Property	< 1/8	1/8 - 1/4	1/4 - 1/2	1/2 - 1	> 1	Total Plotted
STANDARD ENVIRONMENTAL RECORDS								
Lists of Federal NPL (Superfund) sites								
NPL	1.000		0	0	0	0	NR	0
Proposed NPL	1.000		0	0	0	0	NR	0
NPL LIENS	1.000		0	0	0	0	NR	0
Lists of Federal Delisted NPL sites								
Delisted NPL	1.000		0	0	0	0	NR	0
Lists of Federal sites subject to CERCLA removals and CERCLA orders								
FEDERAL FACILITY	0.500		0	0	0	NR	NR	0
SEMS	0.500		0	0	0	NR	NR	0
Lists of Federal CERCLA sites with NFRAP								
SEMS-ARCHIVE	0.500		0	0	0	NR	NR	0
Lists of Federal RCRA facilities undergoing Corrective Action								
CORRACTS	1.000		0	0	0	0	NR	0
Lists of Federal RCRA TSD facilities								
RCRA-TSDF	0.500		0	0	0	NR	NR	0
Lists of Federal RCRA generators								
RCRA-LQG	0.250		0	1	NR	NR	NR	1
RCRA-SQG	0.250		1	6	NR	NR	NR	7
RCRA-VSQG	0.250		0	0	NR	NR	NR	0
Federal institutional controls / engineering controls registries								
LUCIS	0.500		0	0	0	NR	NR	0
US ENG CONTROLS	0.500		0	0	0	NR	NR	0
US INST CONTROLS	0.500		0	0	0	NR	NR	0
Federal ERNS list								
ERNS	TP		NR	NR	NR	NR	NR	0
Lists of state- and tribal (Superfund) equivalent sites								
RESPONSE	1.000		0	0	0	0	NR	0
Lists of state- and tribal hazardous waste facilities								
ENVIROSTOR	1.000		0	3	0	2	NR	5
Lists of state and tribal landfills and solid waste disposal facilities								
SWF/LF	0.500		0	0	0	NR	NR	0

MAP FINDINGS SUMMARY

Database	Search Distance (Miles)	Target Property	< 1/8	1/8 - 1/4	1/4 - 1/2	1/2 - 1	> 1	Total Plotted
Lists of state and tribal leaking storage tanks								
LUST	0.500		0	2	5	NR	NR	7
INDIAN LUST	0.500		0	0	0	NR	NR	0
CPS-SLIC	0.500		0	0	2	NR	NR	2
Lists of state and tribal registered storage tanks								
FEMA UST	0.250		0	0	NR	NR	NR	0
UST	0.250		0	0	NR	NR	NR	0
AST	0.250		0	2	NR	NR	NR	2
INDIAN UST	0.250		0	0	NR	NR	NR	0
Lists of state and tribal voluntary cleanup sites								
INDIAN VCP	0.500		0	0	0	NR	NR	0
VCP	0.500		0	0	0	NR	NR	0
Lists of state and tribal brownfield sites								
BROWNFIELDS	0.500		0	0	0	NR	NR	0
ADDITIONAL ENVIRONMENTAL RECORDS								
Local Brownfield lists								
US BROWNFIELDS	0.500		0	0	0	NR	NR	0
Local Lists of Landfill / Solid Waste Disposal Sites								
WMUDS/SWAT	0.500		0	0	1	NR	NR	1
SWRCY	0.500		0	0	0	NR	NR	0
HAULERS	TP		NR	NR	NR	NR	NR	0
INDIAN ODI	0.500		0	0	0	NR	NR	0
ODI	0.500		0	0	0	NR	NR	0
DEBRIS REGION 9	0.500		0	0	0	NR	NR	0
IHS OPEN DUMPS	0.500		0	0	0	NR	NR	0
Local Lists of Hazardous waste / Contaminated Sites								
US HIST CDL	TP		NR	NR	NR	NR	NR	0
HIST Cal-Sites	1.000		0	0	0	0	NR	0
SCH	0.250		0	0	NR	NR	NR	0
CDL	TP		NR	NR	NR	NR	NR	0
Toxic Pits	1.000		0	0	0	1	NR	1
CERS HAZ WASTE	0.250		0	7	NR	NR	NR	7
US CDL	TP		NR	NR	NR	NR	NR	0
Local Lists of Registered Storage Tanks								
SWEEPS UST	0.250		1	2	NR	NR	NR	3
HIST UST	0.250		1	9	NR	NR	NR	10
CERS TANKS	0.250		0	1	NR	NR	NR	1
CA FID UST	0.250		0	2	NR	NR	NR	2
Local Land Records								
LIENS	TP		NR	NR	NR	NR	NR	0

MAP FINDINGS SUMMARY

Database	Search Distance (Miles)	Target Property	< 1/8	1/8 - 1/4	1/4 - 1/2	1/2 - 1	> 1	Total Plotted
LIENS 2	TP		NR	NR	NR	NR	NR	0
DEED	0.500		0	0	0	NR	NR	0
Records of Emergency Release Reports								
HMIRS	TP		NR	NR	NR	NR	NR	0
CHMIRS	TP		NR	NR	NR	NR	NR	0
LDS	TP		NR	NR	NR	NR	NR	0
MCS	TP		NR	NR	NR	NR	NR	0
SPILLS 90	TP		NR	NR	NR	NR	NR	0
Other Ascertainable Records								
RCRA NonGen / NLR	0.250		1	6	NR	NR	NR	7
FUDS	1.000		0	0	0	0	NR	0
DOD	1.000		0	0	0	0	NR	0
SCRD DRYCLEANERS	0.500		0	0	0	NR	NR	0
US FIN ASSUR	TP		NR	NR	NR	NR	NR	0
EPA WATCH LIST	TP		NR	NR	NR	NR	NR	0
2020 COR ACTION	0.250		0	0	NR	NR	NR	0
TSCA	TP		NR	NR	NR	NR	NR	0
TRIS	TP		NR	NR	NR	NR	NR	0
SSTS	TP		NR	NR	NR	NR	NR	0
ROD	1.000		0	0	0	0	NR	0
RMP	TP		NR	NR	NR	NR	NR	0
RAATS	TP		NR	NR	NR	NR	NR	0
PRP	TP		NR	NR	NR	NR	NR	0
PADS	TP		NR	NR	NR	NR	NR	0
ICIS	TP		NR	NR	NR	NR	NR	0
FTTS	TP		NR	NR	NR	NR	NR	0
MLTS	TP		NR	NR	NR	NR	NR	0
COAL ASH DOE	TP		NR	NR	NR	NR	NR	0
COAL ASH EPA	0.500		0	0	0	NR	NR	0
PCB TRANSFORMER	TP		NR	NR	NR	NR	NR	0
RADINFO	TP		NR	NR	NR	NR	NR	0
HIST FTTS	TP		NR	NR	NR	NR	NR	0
DOT OPS	TP		NR	NR	NR	NR	NR	0
CONSENT	1.000		0	0	0	0	NR	0
INDIAN RESERV	1.000		0	0	0	0	NR	0
FUSRAP	1.000		0	0	0	0	NR	0
UMTRA	0.500		0	0	0	NR	NR	0
LEAD SMELTERS	TP		NR	NR	NR	NR	NR	0
US AIRS	TP		NR	NR	NR	NR	NR	0
US MINES	0.250		0	0	NR	NR	NR	0
ABANDONED MINES	0.250		0	0	NR	NR	NR	0
MINES MRDS	0.250		0	0	NR	NR	NR	0
FINDS	TP		NR	NR	NR	NR	NR	0
UXO	1.000		0	0	0	0	NR	0
DOCKET HWC	TP		NR	NR	NR	NR	NR	0
ECHO	TP		NR	NR	NR	NR	NR	0
FUELS PROGRAM	0.250		0	0	NR	NR	NR	0
PFAS NPL	0.250		0	0	NR	NR	NR	0
PFAS FEDERAL SITES	0.250		0	0	NR	NR	NR	0

MAP FINDINGS SUMMARY

Database	Search Distance (Miles)	Target Property	< 1/8	1/8 - 1/4	1/4 - 1/2	1/2 - 1	> 1	Total Plotted
PFAS TRIS	0.250		0	0	NR	NR	NR	0
PFAS TSCA	0.250		0	0	NR	NR	NR	0
PFAS RCRA MANIFEST	0.250		0	0	NR	NR	NR	0
PFAS ATSDR	0.250		0	0	NR	NR	NR	0
PFAS WQP	0.250		0	0	NR	NR	NR	0
PFAS NPDES	0.250		0	0	NR	NR	NR	0
PFAS ECHO	0.250		0	2	NR	NR	NR	2
PFAS ECHO FIRE TRAINING	0.250		0	0	NR	NR	NR	0
PFAS PART 139 AIRPORT	0.250		0	0	NR	NR	NR	0
AQUEOUS FOAM NRC	0.250		0	0	NR	NR	NR	0
BIOSOLIDS	TP		NR	NR	NR	NR	NR	0
PFAS	0.250		0	0	NR	NR	NR	0
AQUEOUS FOAM	0.250		0	0	NR	NR	NR	0
CA BOND EXP. PLAN	1.000		0	0	0	0	NR	0
CHROME PLATING	0.500		0	0	0	NR	NR	0
Cortese	0.500		0	1	5	NR	NR	6
CUPA Listings	0.250		3	12	NR	NR	NR	15
DRYCLEANERS	0.250		0	0	NR	NR	NR	0
EMI	TP		NR	NR	NR	NR	NR	0
ENF	TP		NR	NR	NR	NR	NR	0
Financial Assurance	TP		NR	NR	NR	NR	NR	0
ICE	TP		NR	NR	NR	NR	NR	0
HIST CORTESE	0.500		0	2	5	NR	NR	7
HWP	1.000		0	0	0	0	NR	0
HWT	0.250		0	0	NR	NR	NR	0
HWTS	TP		NR	NR	NR	NR	NR	0
HAZNET	TP		NR	NR	NR	NR	NR	0
MINES	0.250		0	0	NR	NR	NR	0
MWMP	0.250		0	0	NR	NR	NR	0
NPDES	TP	1	NR	NR	NR	NR	NR	1
PEST LIC	TP		NR	NR	NR	NR	NR	0
PROC	0.500		0	0	0	NR	NR	0
Notify 65	1.000		0	0	0	0	NR	0
HAZMAT	0.250		0	0	NR	NR	NR	0
UIC	TP		NR	NR	NR	NR	NR	0
UIC GEO	TP		NR	NR	NR	NR	NR	0
WASTEWATER PITS	0.500		0	0	0	NR	NR	0
WDS	TP		NR	NR	NR	NR	NR	0
WIP	0.250		0	0	NR	NR	NR	0
MILITARY PRIV SITES	TP		NR	NR	NR	NR	NR	0
PROJECT	TP		NR	NR	NR	NR	NR	0
WDR	TP		NR	NR	NR	NR	NR	0
CIWQS	TP	1	NR	NR	NR	NR	NR	1
CERS	TP		NR	NR	NR	NR	NR	0
NON-CASE INFO	TP		NR	NR	NR	NR	NR	0
OTHER OIL GAS	TP		NR	NR	NR	NR	NR	0
PROD WATER PONDS	TP		NR	NR	NR	NR	NR	0
SAMPLING POINT	TP		NR	NR	NR	NR	NR	0
WELL STIM PROJ	TP		NR	NR	NR	NR	NR	0
UST FINDER	0.250		0	0	NR	NR	NR	0
UST FINDER RELEASE	0.500		0	1	4	NR	NR	5

MAP FINDINGS SUMMARY

Database	Search Distance (Miles)	Target Property	< 1/8	1/8 - 1/4	1/4 - 1/2	1/2 - 1	> 1	Total Plotted
EDR HIGH RISK HISTORICAL RECORDS								
EDR Exclusive Records								
EDR MGP	1.000		0	0	0	0	NR	0
EDR Hist Auto	0.125		0	NR	NR	NR	NR	0
EDR Hist Cleaner	0.125		0	NR	NR	NR	NR	0
EDR RECOVERED GOVERNMENT ARCHIVES								
Exclusive Recovered Govt. Archives								
RGA LF	TP		NR	NR	NR	NR	NR	0
RGA LUST	TP		NR	NR	NR	NR	NR	0
- Totals --		2	7	59	22	3	0	93

NOTES:

TP = Target Property

NR = Not Requested at this Search Distance

Sites may be listed in more than one database

1 Target Property | **MADERA INDUSTRIAL WHSE**
325 S SCHNOOR AVENUE
MADERA, CA 93637 | **NPDES** | **S128081075**
CIWQS | **N/A**

Actual: 260 ft.

NPDES:

Name:	MADERA INDUSTRIAL WHSE
Address:	325 S SCHNOOR AVENUE
City,State,Zip:	MADERA, CA 93637
Facility Status:	Terminated
NPDES Number:	CAS000002
Region:	5F
Agency Number:	0
Regulatory Measure ID:	543335
Place ID:	Not reported
Order Number:	2009-0009-DWQ
WDID:	5F20C395690
Regulatory Measure Type:	Enrollee
Program Type:	Construction
Adoption Date Of Regulatory Measure:	Not reported
Effective Date Of Regulatory Measure:	11/16/2021
Termination Date Of Regulatory Measure:	03/10/2023
Expiration Date Of Regulatory Measure:	Not reported
Discharge Address:	1967 N Gateway Blvd Suite 102
Discharge Name:	Madera Industrial WHSE LLC
Discharge City:	Fresno
Discharge State:	California
Discharge Zip:	93727
Status:	Not reported
Status Date:	Not reported
Operator Name:	Not reported
Operator Address:	Not reported
Operator City:	Not reported
Operator State:	Not reported
Operator Zip:	Not reported

Name:	MADERA INDUSTRIAL WHSE
Address:	325 S SCHNOOR AVENUE
City,State,Zip:	MADERA, CA 93637
Facility Status:	Not reported
NPDES Number:	Not reported
Region:	Not reported
Agency Number:	Not reported
Regulatory Measure ID:	Not reported
Place ID:	Not reported
Order Number:	Not reported
WDID:	5F20C395690
Regulatory Measure Type:	Construction
Program Type:	Not reported
Adoption Date Of Regulatory Measure:	Not reported
Effective Date Of Regulatory Measure:	Not reported
Termination Date Of Regulatory Measure:	Not reported
Expiration Date Of Regulatory Measure:	Not reported
Discharge Address:	Not reported
Discharge Name:	Not reported
Discharge City:	Not reported
Discharge State:	Not reported
Discharge Zip:	Not reported
Status:	Terminated
Status Date:	03/10/2023

MADERA INDUSTRIAL WHSE (Continued) **S128081075**

Operator Name:	Madera Industrial WHSE LLC
Operator Address:	1967 N Gateway Blvd Suite 102
Operator City:	Fresno
Operator State:	California
Operator Zip:	93727

Name:	MADERA INDUSTRIAL WHSE
Address:	325 S SCHNOOR AVENUE
City,State,Zip:	MADERA, CA 93637
Facility Status:	Not reported
NPDES Number:	Not reported
Region:	Not reported
Agency Number:	Not reported
Regulatory Measure ID:	Not reported
Place ID:	Not reported
Order Number:	Not reported
WDID:	5F20C395690
Regulatory Measure Type:	Construction
Program Type:	Not reported
Adoption Date Of Regulatory Measure:	Not reported
Effective Date Of Regulatory Measure:	Not reported
Termination Date Of Regulatory Measure:	Not reported
Expiration Date Of Regulatory Measure:	Not reported
Discharge Address:	Not reported
Discharge Name:	Not reported
Discharge City:	Not reported
Discharge State:	Not reported
Discharge Zip:	Not reported
Status:	Terminated
Status Date:	03/10/2023
Operator Name:	Madera Industrial WHSE LLC
Operator Address:	1967 N Gateway Blvd Suite 102
Operator City:	Fresno
Operator State:	California
Operator Zip:	93727

Name:	MADERA INDUSTRIAL WHSE
Address:	325 S SCHNOOR AVENUE
City,State,Zip:	MADERA, CA 93637
Facility Status:	Not reported
NPDES Number:	Not reported
Region:	Not reported
Agency Number:	Not reported
Regulatory Measure ID:	Not reported
Place ID:	Not reported
Order Number:	Not reported
WDID:	5F20C395690
Regulatory Measure Type:	Construction
Program Type:	Not reported
Adoption Date Of Regulatory Measure:	Not reported
Effective Date Of Regulatory Measure:	Not reported
Termination Date Of Regulatory Measure:	Not reported
Expiration Date Of Regulatory Measure:	Not reported
Discharge Address:	Not reported
Discharge Name:	Not reported
Discharge City:	Not reported
Discharge State:	Not reported

MADERA INDUSTRIAL WHSE (Continued) **S128081075**

Discharge Zip:	Not reported
Status:	Terminated
Status Date:	03/10/2023
Operator Name:	Madera Industrial WHSE LLC
Operator Address:	1967 N Gateway Blvd Suite 102
Operator City:	Fresno
Operator State:	California
Operator Zip:	93727

CIWQS:

Name:	MADERA INDUSTRIAL WHSE
Address:	325 S SCHNOOR AVENUE
City,State,Zip:	MADERA, CA 93637
Agency:	Madera Industrial WHSE LLC
Agency Address:	1967 N Gateway Blvd Suite 102, Fresno, CA 93727
Place/Project Type:	Construction - Industrial
SIC/NAICS:	Not reported
Region:	5F
Program:	CONSTW
Regulatory Measure Status:	Terminated
Regulatory Measure Type:	Storm water construction
Order Number:	2009-0009-DWQ
WDID:	5F20C395690
NPDES Number:	CAS000002
Adoption Date:	Not reported
Effective Date:	11/16/2021
Termination Date:	03/10/2023
Expiration/Review Date:	Not reported
Design Flow:	Not reported
Major/Minor:	Not reported
Complexity:	Not reported
TTWQ:	Not reported
Enforcement Actions within 5 years:	0
Violations within 5 years:	0
Latitude:	36.94788
Longitude:	-120.08106

A2 **BOMANITE CORPORATION** **CUPA Listings** **S112859112**
West **232 SOUTH SCHNOOR AVE** **HWTS** **N/A**
< 1/8 **MADERA, CA 93637** **HAZNET**
0.004 mi.
19 ft. **Site 1 of 4 in cluster A**

Relative:
Lower

Actual:
258 ft.

CUPA MADERA:

Name:	BOMANITE CORPORATION
Address:	232 SCHNOOR
City,State,Zip:	MADERA, CA
Contact Name:	BOMANITE CORPORATION
Region:	MADERA
Facility ID:	FA0101609
Contact Phone:	5596732411

Detail:

Program Element Code:	2165
Decode for Current Status:	Not reported
Facility Id:	FA0101609
Common Name:	1812 NAPTHOL RED 112
Current Status:	01

BOMANITE CORPORATION (Continued) **S112859112**

Program/Elements: Haz Mat Inventory - Exempt

Program Element Code: 2164
Decode for Current Status: Not reported
Facility Id: FA0101609
Common Name: 2874 HANSA YELLOW 74
Current Status: 01
Program/Elements: Haz Mat Inventory

Program Element Code: 2164
Decode for Current Status: Not reported
Facility Id: FA0101609
Common Name: 3017-A PHTHALO GREEN 7
Current Status: 01
Program/Elements: Haz Mat Inventory

Program Element Code: 2165
Decode for Current Status: Not reported
Facility Id: FA0101609
Common Name: AEROSIL 200
Current Status: 01
Program/Elements: Haz Mat Inventory - Exempt

Program Element Code: 2165
Decode for Current Status: Not reported
Facility Id: FA0101609
Common Name: AUBURN CHEMICAL STAIN
Current Status: 01
Program/Elements: Haz Mat Inventory - Exempt

Program Element Code: 2164
Decode for Current Status: Not reported
Facility Id: FA0101609
Common Name: BAYFERROX 1810M PIGMENT
Current Status: 01
Program/Elements: Haz Mat Inventory

Program Element Code: 2164
Decode for Current Status: Not reported
Facility Id: FA0101609
Common Name: BOMANITE CLEAR CURE
Current Status: 01
Program/Elements: Haz Mat Inventory

Program Element Code: 2164
Decode for Current Status: Not reported
Facility Id: FA0101609
Common Name: BOMANITE COLOR HARDNER
Current Status: 01
Program/Elements: Haz Mat Inventory

Program Element Code: 2164
Decode for Current Status: Not reported
Facility Id: FA0101609
Common Name: BOMANITE COLOR WAX
Current Status: 01
Program/Elements: Haz Mat Inventory

BOMANITE CORPORATION (Continued) **S112859112**

Program Element Code: 2164
Decode for Current Status: Not reported
Facility Id: FA0101609
Common Name: BOMANITE CON-SHIELD OR QC CEM TINT
Current Status: 01
Program/Elements: Haz Mat Inventory

Program Element Code: 2164
Decode for Current Status: Not reported
Facility Id: FA0101609
Common Name: BOMANITE HYDROLOCK/ QC PERMASEAL
Current Status: 01
Program/Elements: Haz Mat Inventory

Program Element Code: 2164
Decode for Current Status: Not reported
Facility Id: FA0101609
Common Name: BOMANITE MICRO-TOP POWDER
Current Status: 01
Program/Elements: Haz Mat Inventory

Program Element Code: 2164
Decode for Current Status: Not reported
Facility Id: FA0101609
Common Name: BOMANITE RELEASE AGENT
Current Status: 01
Program/Elements: Haz Mat Inventory

Program Element Code: 2164
Decode for Current Status: Not reported
Facility Id: FA0101609
Common Name: BOMANITE STABILIZER PRO
Current Status: 01
Program/Elements: Haz Mat Inventory

Program Element Code: 2164
Decode for Current Status: Not reported
Facility Id: FA0101609
Common Name: BOMANITE THIN-SET II LIQUID/ QC THIN-PAVE NI LIQUID
Current Status: 01
Program/Elements: Haz Mat Inventory

Program Element Code: 2165
Decode for Current Status: Not reported
Facility Id: FA0101609
Common Name: BOMANITE TOPICAL STAIN
Current Status: 01
Program/Elements: Haz Mat Inventory - Exempt

Program Element Code: 2165
Decode for Current Status: Not reported
Facility Id: FA0101609
Common Name: BOMASEAL/QC 18 SOLVENT SEALER
Current Status: 01
Program/Elements: Haz Mat Inventory - Exempt

Program Element Code: 2165

BOMANITE CORPORATION (Continued) **S112859112**

Decode for Current Status: Not reported
Facility Id: FA0101609
Common Name: BOMASEAL/QC 27 SOLVENT SEALER
Current Status: 01
Program/Elements: Haz Mat Inventory - Exempt

Program Element Code: 2165
Decode for Current Status: Not reported
Facility Id: FA0101609
Common Name: BOMASEAL/QC VOC III SOLVENT SEALER
Current Status: 01
Program/Elements: Haz Mat Inventory - Exempt

Program Element Code: 2164
Decode for Current Status: Not reported
Facility Id: FA0101609
Common Name: BUBBLEGUM NEUTREX
Current Status: 01
Program/Elements: Haz Mat Inventory

Program Element Code: 2164
Decode for Current Status: Not reported
Facility Id: FA0101609
Common Name: CALCIUM CARBONATE (LIMESTONE)
Current Status: 01
Program/Elements: Haz Mat Inventory

Program Element Code: 2164
Decode for Current Status: Not reported
Facility Id: FA0101609
Common Name: CALCIUM STERUTZ
Current Status: 01
Program/Elements: Haz Mat Inventory

Program Element Code: 2164
Decode for Current Status: Not reported
Facility Id: FA0101609
Common Name: CARBON BLACK
Current Status: 01
Program/Elements: Haz Mat Inventory

Program Element Code: 2164
Decode for Current Status: Not reported
Facility Id: FA0101609
Common Name: CARIBBEAN BLUE CHEMICAL STAIN
Current Status: 01
Program/Elements: Haz Mat Inventory

Program Element Code: 2164
Decode for Current Status: Not reported
Facility Id: FA0101609
Common Name: CHROME OXIDE GREEN
Current Status: 01
Program/Elements: Haz Mat Inventory

Program Element Code: 2164
Decode for Current Status: Not reported

BOMANITE CORPORATION (Continued) **S112859112**

Facility Id: FA0101609
Common Name: COBALT BLUE SB35 - EXF
Current Status: 01
Program/Elements: Haz Mat Inventory

Program Element Code: 2165
Decode for Current Status: Not reported
Facility Id: FA0101609
Common Name: COLOR TECH-E-GREENS
Current Status: 01
Program/Elements: Haz Mat Inventory - Exempt

Program Element Code: 2164
Decode for Current Status: Not reported
Facility Id: FA0101609
Common Name: CON-CLEAN
Current Status: 01
Program/Elements: Haz Mat Inventory

Program Element Code: 2165
Decode for Current Status: Not reported
Facility Id: FA0101609
Common Name: CRACK REPAIR KIT PART A
Current Status: 01
Program/Elements: Haz Mat Inventory - Exempt

Program Element Code: 2164
Decode for Current Status: Not reported
Facility Id: FA0101609
Common Name: CRYSTALLINE SILICA (SAND)
Current Status: 01
Program/Elements: Haz Mat Inventory

Program Element Code: 2165
Decode for Current Status: Not reported
Facility Id: FA0101609
Common Name: CURE & SEAL SOLVENT BASE SEALER FEDERAL STANDARD
Current Status: 01
Program/Elements: Haz Mat Inventory - Exempt

Program Element Code: 2165
Decode for Current Status: Not reported
Facility Id: FA0101609
Common Name: CURE & SEAL SOLVENT BASE SEALER VOC STANDARD
Current Status: 01
Program/Elements: Haz Mat Inventory - Exempt

Program Element Code: 2164
Decode for Current Status: Not reported
Facility Id: FA0101609
Common Name: DP 2903
Current Status: 01
Program/Elements: Haz Mat Inventory

Program Element Code: 2165
Decode for Current Status: Not reported
Facility Id: FA0101609

BOMANITE CORPORATION (Continued) **S112859112**

Common Name: E 155 SILICONE FLUID
Current Status: 01
Program/Elements: Haz Mat Inventory - Exempt

Program Element Code: 2165
Decode for Current Status: Not reported
Facility Id: FA0101609
Common Name: EBONY CHEMICAL STAIN
Current Status: 01
Program/Elements: Haz Mat Inventory - Exempt

Program Element Code: 2164
Decode for Current Status: Not reported
Facility Id: FA0101609
Common Name: EMERY
Current Status: 01
Program/Elements: Haz Mat Inventory

Program Element Code: 2165
Decode for Current Status: Not reported
Facility Id: FA0101609
Common Name: FLOORATHANE SOLVENT BASE PART A
Current Status: 01
Program/Elements: Haz Mat Inventory - Exempt

Program Element Code: 2165
Decode for Current Status: Not reported
Facility Id: FA0101609
Common Name: FLOORATHANE SOLVENT BASE PART B
Current Status: 01
Program/Elements: Haz Mat Inventory - Exempt

Program Element Code: 2165
Decode for Current Status: Not reported
Facility Id: FA0101609
Common Name: GLOSS-N-SEAL SOLVENT SEALER
Current Status: 01
Program/Elements: Haz Mat Inventory - Exempt

Program Element Code: 2165
Decode for Current Status: Not reported
Facility Id: FA0101609
Common Name: INTERIOR FLOOR STIPPER
Current Status: 01
Program/Elements: Haz Mat Inventory - Exempt

Program Element Code: 2164
Decode for Current Status: Not reported
Facility Id: FA0101609
Common Name: IRON OXIDE BLACK
Current Status: 01
Program/Elements: Haz Mat Inventory

Program Element Code: 2165
Decode for Current Status: Not reported
Facility Id: FA0101609
Common Name: IRON OXIDE RED

BOMANITE CORPORATION (Continued) **S112859112**

Current Status: 01
Program/Elements: Haz Mat Inventory - Exempt

Program Element Code: 2165
Decode for Current Status: Not reported
Facility Id: FA0101609
Common Name: IRON OXIDE YELLOW
Current Status: 01
Program/Elements: Haz Mat Inventory - Exempt

Program Element Code: 2165
Decode for Current Status: Not reported
Facility Id: FA0101609
Common Name: LANSCO 032-184 TOLUIDINE RED
Current Status: 01
Program/Elements: Haz Mat Inventory - Exempt

Program Element Code: 2165
Decode for Current Status: Not reported
Facility Id: FA0101609
Common Name: LANSCO 1223 CARBAZOLE VIOLET
Current Status: 01
Program/Elements: Haz Mat Inventory - Exempt

Program Element Code: 2164
Decode for Current Status: Not reported
Facility Id: FA0101609
Common Name: LANSCO 5515 COPPER PHTHALOCYANINE BLUE
Current Status: 01
Program/Elements: Haz Mat Inventory

Program Element Code: 2164
Decode for Current Status: Not reported
Facility Id: FA0101609
Common Name: LINE-X XS-350 B RESIN
Current Status: 01
Program/Elements: Haz Mat Inventory

Program Element Code: 2164
Decode for Current Status: Not reported
Facility Id: FA0101609
Common Name: LINE-X XS-350 ISOCYNATE
Current Status: 01
Program/Elements: Haz Mat Inventory

Program Element Code: 2164
Decode for Current Status: Not reported
Facility Id: FA0101609
Common Name: LIQUID RELEASE
Current Status: 01
Program/Elements: Haz Mat Inventory

Program Element Code: 2164
Decode for Current Status: Not reported
Facility Id: FA0101609
Common Name: MELMENT F15
Current Status: 01

BOMANITE CORPORATION (Continued) **S112859112**

Program/Elements: Haz Mat Inventory

Program Element Code: 2164
Decode for Current Status: Not reported
Facility Id: FA0101609
Common Name: MURATIC ACID
Current Status: 01
Program/Elements: Haz Mat Inventory

Program Element Code: 2164
Decode for Current Status: Not reported
Facility Id: FA0101609
Common Name: ODORLESS MINERAL SPIRITS
Current Status: 01
Program/Elements: Haz Mat Inventory

Program Element Code: 2165
Decode for Current Status: Not reported
Facility Id: FA0101609
Common Name: OLIVE CHEMICAL STAIN
Current Status: 01
Program/Elements: Haz Mat Inventory - Exempt

Program Element Code: 2164
Decode for Current Status: Not reported
Facility Id: FA0101609
Common Name: OPTIPO22
Current Status: 01
Program/Elements: Haz Mat Inventory

Program Element Code: 2165
Decode for Current Status: Not reported
Facility Id: FA0101609
Common Name: PINE CHEMICAL STAIN
Current Status: 01
Program/Elements: Haz Mat Inventory - Exempt

Program Element Code: 2164
Decode for Current Status: Not reported
Facility Id: FA0101609
Common Name: PLASTOL 5000 OR HIGH RANGE WATER REDUCER
Current Status: 01
Program/Elements: Haz Mat Inventory

Program Element Code: 2164
Decode for Current Status: Not reported
Facility Id: FA0101609
Common Name: PORTLAND CEMENT
Current Status: 01
Program/Elements: Haz Mat Inventory

Program Element Code: 2164
Decode for Current Status: Not reported
Facility Id: FA0101609
Common Name: PROPANE
Current Status: 01
Program/Elements: Haz Mat Inventory

BOMANITE CORPORATION (Continued) **S112859112**

Program Element Code: 2164
Decode for Current Status: Not reported
Facility Id: FA0101609
Common Name: QC COLOR TECH-E-RED, YELLOWS & BLACKS
Current Status: 01
Program/Elements: Haz Mat Inventory

Program Element Code: 2164
Decode for Current Status: Not reported
Facility Id: FA0101609
Common Name: QC CONCRETE DEGREASER AND NEUTRALIZER
Current Status: 01
Program/Elements: Haz Mat Inventory

Program Element Code: 2165
Decode for Current Status: Not reported
Facility Id: FA0101609
Common Name: QC FLATTENING AGENT
Current Status: 01
Program/Elements: Haz Mat Inventory - Exempt

Program Element Code: 2164
Decode for Current Status: Not reported
Facility Id: FA0101609
Common Name: QC FLOOR CLEANER
Current Status: 01
Program/Elements: Haz Mat Inventory

Program Element Code: 2164
Decode for Current Status: Not reported
Facility Id: FA0101609
Common Name: QC INTERIOR FLOOR FINISH
Current Status: 01
Program/Elements: Haz Mat Inventory

Program Element Code: 2164
Decode for Current Status: Not reported
Facility Id: FA0101609
Common Name: QC NATURAL BEAUTY
Current Status: 01
Program/Elements: Haz Mat Inventory

Program Element Code: 2165
Decode for Current Status: Not reported
Facility Id: FA0101609
Common Name: QC SURE TRAC
Current Status: 01
Program/Elements: Haz Mat Inventory - Exempt

Program Element Code: 2164
Decode for Current Status: Not reported
Facility Id: FA0101609
Common Name: QC SURPRO WB PART A (RESIN)
Current Status: 01
Program/Elements: Haz Mat Inventory

Program Element Code: 2165

BOMANITE CORPORATION (Continued) **S112859112**

Decode for Current Status: Not reported
Facility Id: FA0101609
Common Name: QC SURPRO WB PART D (CURE AGENT)
Current Status: 01
Program/Elements: Haz Mat Inventory - Exempt

Program Element Code: 2164
Decode for Current Status: Not reported
Facility Id: FA0101609
Common Name: QC VERTICLE STAIN
Current Status: 01
Program/Elements: Haz Mat Inventory

Program Element Code: 2164
Decode for Current Status: Not reported
Facility Id: FA0101609
Common Name: QC VOC 100
Current Status: 01
Program/Elements: Haz Mat Inventory

Program Element Code: 2165
Decode for Current Status: Not reported
Facility Id: FA0101609
Common Name: REN 178-87
Current Status: 01
Program/Elements: Haz Mat Inventory - Exempt

Program Element Code: 2165
Decode for Current Status: Not reported
Facility Id: FA0101609
Common Name: REN 6402
Current Status: 01
Program/Elements: Haz Mat Inventory - Exempt

Program Element Code: 2165
Decode for Current Status: Not reported
Facility Id: FA0101609
Common Name: REN 6444
Current Status: 01
Program/Elements: Haz Mat Inventory - Exempt

Program Element Code: 2164
Decode for Current Status: Not reported
Facility Id: FA0101609
Common Name: RENCAST 6402
Current Status: 01
Program/Elements: Haz Mat Inventory

Program Element Code: 2165
Decode for Current Status: Not reported
Facility Id: FA0101609
Common Name: RUST RED CHEMICAL STAIN
Current Status: 01
Program/Elements: Haz Mat Inventory - Exempt

Program Element Code: 2165
Decode for Current Status: Not reported

BOMANITE CORPORATION (Continued) **S112859112**

Facility Id: FA0101609
Common Name: SEA MIST CHEMICAL STAIN
Current Status: 01
Program/Elements: Haz Mat Inventory - Exempt

Program Element Code: 2165
Decode for Current Status: Not reported
Facility Id: FA0101609
Common Name: SEAL BROWN CHEMICAL STAIN
Current Status: 01
Program/Elements: Haz Mat Inventory - Exempt

Program Element Code: 2164
Decode for Current Status: Not reported
Facility Id: FA0101609
Common Name: SEAL STRIP
Current Status: 01
Program/Elements: Haz Mat Inventory

Program Element Code: 2164
Decode for Current Status: Not reported
Facility Id: FA0101609
Common Name: SILICARBID
Current Status: 01
Program/Elements: Haz Mat Inventory

Program Element Code: 2164
Decode for Current Status: Not reported
Facility Id: FA0101609
Common Name: SOLVENT BASED PIGMENTS
Current Status: 01
Program/Elements: Haz Mat Inventory

Program Element Code: 2165
Decode for Current Status: Not reported
Facility Id: FA0101609
Common Name: STAIN EXTENDER DILUTION LIQUID
Current Status: 01
Program/Elements: Haz Mat Inventory - Exempt

Program Element Code: 2165
Decode for Current Status: Not reported
Facility Id: FA0101609
Common Name: SURFYNOL
Current Status: 01
Program/Elements: Haz Mat Inventory - Exempt

Program Element Code: 2164
Decode for Current Status: Not reported
Facility Id: FA0101609
Common Name: TALC
Current Status: 01
Program/Elements: Haz Mat Inventory

Program Element Code: 2164
Decode for Current Status: Not reported
Facility Id: FA0101609

BOMANITE CORPORATION (Continued) **S112859112**

Common Name: TAMOL 819 DISPERSANT
Current Status: 01
Program/Elements: Haz Mat Inventory

Program Element Code: 2165
Decode for Current Status: Not reported
Facility Id: FA0101609
Common Name: TINT-AYD CW 5003 RUTILE TITANIUM DIOTINE
Current Status: 01
Program/Elements: Haz Mat Inventory - Exempt

Program Element Code: 2165
Decode for Current Status: Not reported
Facility Id: FA0101609
Common Name: TINT-AYD CW 5115 QUINACRIDONE VIOLET
Current Status: 01
Program/Elements: Haz Mat Inventory - Exempt

Program Element Code: 2165
Decode for Current Status: Not reported
Facility Id: FA0101609
Common Name: TINT-AYD CW 5119 CARBAZOLE VIOLET
Current Status: 01
Program/Elements: Haz Mat Inventory - Exempt

Program Element Code: 2165
Decode for Current Status: Not reported
Facility Id: FA0101609
Common Name: TINT-AYD CW 5228 PHTHALO BLUE
Current Status: 01
Program/Elements: Haz Mat Inventory - Exempt

Program Element Code: 2165
Decode for Current Status: Not reported
Facility Id: FA0101609
Common Name: TINT-AYD CW 5317 TINTING BLACK
Current Status: 01
Program/Elements: Haz Mat Inventory - Exempt

Program Element Code: 2165
Decode for Current Status: Not reported
Facility Id: FA0101609
Common Name: TINT-AYD CW 5451 LIGHT LEMON YELLOW OXIDE
Current Status: 01
Program/Elements: Haz Mat Inventory - Exempt

Program Element Code: 2165
Decode for Current Status: Not reported
Facility Id: FA0101609
Common Name: TINT-AYD CW 5454 LIGHT ORGANIC YELLOW
Current Status: 01
Program/Elements: Haz Mat Inventory - Exempt

Program Element Code: 2165
Decode for Current Status: Not reported
Facility Id: FA0101609
Common Name: TINT-AYD CW 5610 RED OXIDE LIGHT

BOMANITE CORPORATION (Continued) **S112859112**

Current Status: 01
Program/Elements: Haz Mat Inventory - Exempt

Program Element Code: 2165
Decode for Current Status: Not reported
Facility Id: FA0101609
Common Name: TINT-AYD CW 5610 RED OXIDE MEDIUM
Current Status: 01
Program/Elements: Haz Mat Inventory - Exempt

Program Element Code: 2164
Decode for Current Status: Not reported
Facility Id: FA0101609
Common Name: TINT-AYD CW 5619 DIARYLIDE ORANGE
Current Status: 01
Program/Elements: Haz Mat Inventory

Program Element Code: 2165
Decode for Current Status: Not reported
Facility Id: FA0101609
Common Name: TINT-AYD CW 5668 LIGHT ORGANIC RED
Current Status: 01
Program/Elements: Haz Mat Inventory - Exempt

Program Element Code: 2165
Decode for Current Status: Not reported
Facility Id: FA0101609
Common Name: TINT-AYD CW 5685 PERRINDO MAROON
Current Status: 01
Program/Elements: Haz Mat Inventory - Exempt

Program Element Code: 2165
Decode for Current Status: Not reported
Facility Id: FA0101609
Common Name: TINT-AYD CW 5703 PHTHALO GREEN
Current Status: 01
Program/Elements: Haz Mat Inventory - Exempt

Program Element Code: 2164
Decode for Current Status: Not reported
Facility Id: FA0101609
Common Name: TITANIUM DIOXIDE
Current Status: 01
Program/Elements: Haz Mat Inventory

Program Element Code: 2164
Decode for Current Status: Not reported
Facility Id: FA0101609
Common Name: ULTRA SOLVENT SEALER
Current Status: 01
Program/Elements: Haz Mat Inventory

Program Element Code: 2164
Decode for Current Status: Not reported
Facility Id: FA0101609
Common Name: VINNAPAS-140 & VINNAPAS-RD-2010
Current Status: 01

BOMANITE CORPORATION (Continued) **S112859112**

Program/Elements: Haz Mat Inventory

HWTS:

Name:	BOMANITE CORPORATION
Address:	232 SOUTH SCHNOOR AVE
Address 2:	Not reported
City,State,Zip:	MADERA, CA 93637
EPA ID:	CAC001003984
Inactive Date:	10/25/2000
Create Date:	04/25/1994
Last Act Date:	Not reported
Mailing Name:	Not reported
Mailing Address:	232 SOUTH SCHNOOR AVE
Mailing Address 2:	Not reported
Mailing City,State,Zip:	MADERA, CA 936370000
Owner Name:	CORPORATION
Owner Address:	232 SOUTH SCHNOOR AVE
Owner Address 2:	Not reported
Owner City,State,Zip:	MADERA, CA 936370000
Owner Phone:	Not reported
Owner Fax:	Not reported
Contact Name:	RUSS INGERSOL
Contact Address:	232 SOUTH SCHNOOR AVE
Contact Address 2:	Not reported
City,State,Zip:	MADERA, CA 936370000
Contact Phone:	Not reported
Contact Fax:	Not reported
Facility Status:	Inactive
Facility Type:	TEMPORARY
Category:	STATE
Latitude:	36.945379
Longitude:	-120.083471

HAZNET:

Name:	BOMANITE CORPORATION
Address:	232 SOUTH SCHNOOR AVE
Address 2:	Not reported
City,State,Zip:	MADERA, CA 936370000
Contact:	RUSS INGERSOL
Telephone:	2086732411
Mailing Name:	Not reported
Mailing Address:	232 SOUTH SCHNOOR AVE
Year:	1994
Gepaid:	CAC001003984
TSD EPA ID:	CAD000088252
CA Waste Code:	331 - Off-specification, aged or surplus organics
Disposal Method:	H01 - Transfer Station
Tons:	0.9

Additional Info:

Year:	1994
Gen EPA ID:	CAC001003984

BOMANITE CORPORATION (Continued) **S112859112**

Shipment Date:	19940426
Creation Date:	10/5/1995 0:00:00
Receipt Date:	19940426
Manifest ID:	92646077
Trans EPA ID:	CAD982519209
Trans Name:	Not reported
Trans 2 EPA ID:	Not reported
Trans 2 Name:	Not reported
TSDF EPA ID:	CAD000088252
Trans Name:	Not reported
TSDF Alt EPA ID:	Not reported
TSDF Alt Name:	Not reported
Waste Code Description:	331 - Off-specification, aged, or surplus organics
RCRA Code:	D009
Meth Code:	H01 - Transfer Station
Quantity Tons:	0.9
Waste Quantity:	1800
Quantity Unit:	P
Additional Code 1:	Not reported
Additional Code 2:	Not reported
Additional Code 3:	Not reported
Additional Code 4:	Not reported
Additional Code 5:	Not reported

A3 West < 1/8 0.004 mi. 19 ft. **BOMANITE CORP** **RCRA-SQG FINDS ECHO** **1001967600 CAR000070987**
232 S SCHNOOR AVE
MADERA, CA 93637

Site 2 of 4 in cluster A

Relative: Lower
Actual: 258 ft.

RCRA Listings:

Date Form Received by Agency:	20000419
Handler Name:	Bomanite Corp
Handler Address:	232 S SCHNOOR AVE
Handler City,State,Zip:	MADERA, CA 93637
EPA ID:	CAR000070987
Contact Name:	ARMANDO GONZALEZ
Contact Address:	232 S SCHNOOR AVE
Contact City,State,Zip:	MADERA, CA 93637
Contact Telephone:	559-673-2411
Contact Fax:	Not reported
Contact Email:	Not reported
Contact Title:	Not reported
EPA Region:	09
Land Type:	Private
Federal Waste Generator Description:	Small Quantity Generator
Non-Notifier:	Not reported
Biennial Report Cycle:	Not reported
Accessibility:	Not reported
Active Site Indicator:	Handler Activities
State District Owner:	Not reported
State District:	Not reported
Mailing Address:	232 S SCHNOOR AVE
Mailing City,State,Zip:	MADERA, CA 93637
Owner Name:	Russ Ingersoll
Owner Type:	Private
Operator Name:	Not reported
Operator Type:	Not reported

BOMANITE CORP (Continued) **1001967600**

Short-Term Generator Activity:	No
Importer Activity:	No
Mixed Waste Generator:	No
Transporter Activity:	No
Transfer Facility Activity:	No
Recycler Activity with Storage:	No
Small Quantity On-Site Burner Exemption:	No
Smelting Melting and Refining Furnace Exemption:	No
Underground Injection Control:	No
Off-Site Waste Receipt:	No
Universal Waste Indicator:	No
Universal Waste Destination Facility:	No
Federal Universal Waste:	No
Active Site State-Reg Handler:	---
Federal Facility Indicator:	Not reported
Hazardous Secondary Material Indicator:	NN
Sub-Part K Indicator:	Not reported
2018 GPRA Permit Baseline:	Not on the Baseline
2018 GPRA Renewals Baseline:	Not on the Baseline
202 GPRA Corrective Action Baseline:	No
Subject to Corrective Action Universe:	No
Non-TSDFs Where RCRA CA has Been Imposed Universe:	No
Corrective Action Priority Ranking:	No NCAPS ranking
Environmental Control Indicator:	No
Institutional Control Indicator:	No
Human Exposure Controls Indicator:	N/A
Groundwater Controls Indicator:	N/A
Significant Non-Complier Universe:	No
Unaddressed Significant Non-Complier Universe:	No
Addressed Significant Non-Complier Universe:	No
Significant Non-Complier With a Compliance Schedule Universe:	No
Financial Assurance Required:	Not reported
Handler Date of Last Change:	20021007
Recognized Trader-Importer:	No
Recognized Trader-Exporter:	No
Importer of Spent Lead Acid Batteries:	No
Exporter of Spent Lead Acid Batteries:	No
Recycler Activity Without Storage:	Not reported
Manifest Broker:	Not reported
Sub-Part P Indicator:	No

Hazardous Waste Summary:

Waste Code:	D002
Waste Description:	Corrosive Waste
Waste Code:	D007
Waste Description:	Chromium
Waste Code:	F003
Waste Description:	The Following Spent Nonhalogenated Solvents: Xylene, Acetone, Ethyl Acetate, Ethyl Benzene, Ethyl Ether, Methyl Isobutyl Ketone, N-Butyl Alcohol, Cyclohexanone, And Methanol; All Spent Solvent Mixtures/Blends Containing, Before Use, Only The Above Spent Nonhalogenated Solvents; And All Spent Solvent Mixtures/Blends Containing, Before Use, One Or More Of The Above Nonhalogenated Solvents, And A Total Of Ten Percent Or More (By Volume) Of One Or

BOMANITE CORP (Continued) **1001967600**

More Of Those Solvents Listed In F001, F002, F004, And F005; And Still Bottoms From The Recovery Of These Spent Solvents And Spent Solvent Mixtures.

Handler - Owner Operator:

Owner/Operator Indicator:	Owner
Owner/Operator Name: RUSS INGERSOLL	
Legal Status:	Private
Date Became Current:	Not reported
Date Ended Current:	Not reported
Owner/Operator Address:	232 S SCHNOOR AVE
Owner/Operator City,State,Zip:	MADERA, CA 93637
Owner/Operator Telephone:	559-673-2411
Owner/Operator Telephone Ext:	Not reported
Owner/Operator Fax:	Not reported
Owner/Operator Email:	Not reported

Historic Generators:

Receive Date:	20000419
Handler Name: BOMANITE CORP	
Federal Waste Generator Description:	Small Quantity Generator
State District Owner:	Not reported
Large Quantity Handler of Universal Waste:	No
Recognized Trader Importer:	No
Recognized Trader Exporter:	No
Spent Lead Acid Battery Importer:	No
Spent Lead Acid Battery Exporter:	No
Current Record:	Yes
Non Storage Recycler Activity:	Not reported
Electronic Manifest Broker:	Not reported

List of NAICS Codes and Descriptions:

NAICS Codes:	No NAICS Codes Found

Facility Has Received Notices of Violations:

Violations:	No Violations Found

Evaluation Action Summary:

Evaluations:	No Evaluations Found

FINDS:

Registry ID: 110002935600

Click Here for FRS Facility Detail Report:

Environmental Interest/Information System:

The Resource Conservation and Recovery Act Information System (RCRAInfo) is EPA's comprehensive information system in support of the Resource Conservation and Recovery Act (RCRA) of 1976 and the Hazardous and Solid Waste Amendments (HSWA) of 1984. It tracks many types of information about generators, transporters, treaters, storers, and disposers of hazardous waste.
California's Hazardous Waste Tracking System Data Mart (HWTS-DATAMART) provides information on hazardous waste shipments for generators,

BOMANITE CORP (Continued) **1001967600**

transporters, and treatment, storage, and disposal facilities.

Click this hyperlink while viewing on your computer to access additional FINDS: detail in the EDR Site Report.

ECHO:

Envid:	1001967600
Registry ID:	110002935600
DFR URL:	http://echo.epa.gov/detailed-facility-report?fid=110002935600
Name:	BOMANITE CORP
Address:	232 S SCHNOOR AVE
City,State,Zip:	MADERA, CA 93637

A4 WNW < 1/8 0.009 mi. 50 ft. **FIRE STATION 2** **SWEEPS UST** **U001589168**
200 SOUTH SCHNOOR ST **HIST UST** **N/A**
MADERA, CA 93637

Site 3 of 4 in cluster A

Relative: Lower

Actual: 258 ft.

SWEEPS UST:

Name:	MADERA CITY-FIRE STATION 2
Address:	200 S SCHNOOR ST
City:	MADERA
Status:	Active
Comp Number:	100228
Number:	9
Board Of Equalization:	Not reported
Referral Date:	06-30-92
Action Date:	07-22-92
Created Date:	02-29-88
Owner Tank Id:	3
SWRCB Tank Id:	20-000-100228-001300
Tank Status:	A
Capacity:	850
Active Date:	Not reported
Tank Use:	M.V. FUEL
STG:	P
Content:	OTHER
Number Of Tanks:	2

Name:	MADERA CITY-FIRE STATION 2
Address:	200 S SCHNOOR ST
City:	MADERA
Status:	Active
Comp Number:	100228
Number:	9
Board Of Equalization:	Not reported
Referral Date:	06-30-92
Action Date:	07-22-92
Created Date:	02-29-88
Owner Tank Id:	2
SWRCB Tank Id:	20-000-100228-001301
Tank Status:	A
Capacity:	850
Active Date:	Not reported
Tank Use:	M.V. FUEL
STG:	P
Content:	OTHER

FIRE STATION 2 (Continued) **U001589168**

Number Of Tanks: Not reported

HIST UST:

Name:	FIRE STATION 2
Address:	200 SOUTH SCHNOOR ST
City,State,Zip:	MADERA, CA 93637
File Number:	00028abe
URL:	https://documents.geotracker.waterboards.ca.gov/ustpdfs/pdf/00028abe.pdf
Region:	STATE
Facility ID:	00000042555
Facility Type:	Gas Station
Other Type:	Not reported
Contact Name:	Not reported
Telephone:	2096748802
Owner Name:	CITY OF MADERA
Owner Address:	4020 AVIATION DRIVE
Owner City,St,Zip:	MADERA, CA 93637
Total Tanks:	0002
Tank Num:	001
Container Num:	2
Year Installed:	1978
Tank Capacity:	00001000
Tank Used for:	PRODUCT
Type of Fuel:	UNLEADED
Container Construction Thickness:	Not reported
Leak Detection:	Stock Inventor
Tank Num:	002
Container Num:	3
Year Installed:	1978
Tank Capacity:	00001000
Tank Used for:	PRODUCT
Type of Fuel:	DIESEL
Container Construction Thickness:	Not reported
Leak Detection:	Stock Inventor

Click here for Geo Tracker PDF:

A5 **FIRE STATION #7- CITY OF MADERA** **CUPA Listings** **S112870178**
WNW **200 SOUTH SCHNOOR STREET** **HWTS** **N/A**
< 1/8 **MADERA, CA 92637** **HAZNET**
0.009 mi.
50 ft. **Site 4 of 4 in cluster A**

Relative:
Lower

Actual:
258 ft.

CUPA MADERA:

Name:	MADERA CITY FIRE STATION 2
Address:	200 SCHNOOR
City,State,Zip:	MADERA, CA
Contact Name:	City of Madera
Region:	MADERA
Facility ID:	FA0100228
Contact Phone:	5596731825

Detail:

Program Element Code:	2164
Decode for Current Status:	Not reported
Facility Id:	FA0100228

FIRE STATION #7- CITY OF MADERA (Continued) **S112870178**

Common Name:	Oxygen
Current Status:	01
Program/Elements:	Haz Mat Inventory

HWTS:

Name:	FIRE STATION #7- CITY OF MADERA
Address:	200 SOUTH SCHNOOR STREET
Address 2:	Not reported
City,State,Zip:	MADERA, CA 92637
EPA ID:	CAC001157344
Inactive Date:	10/25/2000
Create Date:	01/10/1996
Last Act Date:	Not reported
Mailing Name:	Not reported
Mailing Address:	205 WEST FOURTH STREET
Mailing Address 2:	Not reported
Mailing City,State,Zip:	MADERA, CA 936370000
Owner Name:	CITY OF MADERA
Owner Address:	205 WEST FOURTH STREET
Owner Address 2:	Not reported
Owner City,State,Zip:	MADERA, CA 936370000
Owner Phone:	Not reported
Owner Fax:	Not reported
Contact Name:	NICK BECK/DEPT OF FORESTRY
Contact Address:	200 SOUTH SCHNOOR STREET
Contact Address 2:	Not reported
City,State,Zip:	MADERA, CA 926370000
Contact Phone:	Not reported
Contact Fax:	Not reported
Facility Status:	Inactive
Facility Type:	TEMPORARY
Category:	STATE
Latitude:	33.746871
Longitude:	-117.947791

HAZNET:

Name:	FIRE STATION #7- CITY OF MADERA
Address:	200 SOUTH SCHNOOR STREET
Address 2:	Not reported
City,State,Zip:	MADERA, CA 926370000
Contact:	NICK BECK/DEPT OF FORESTRY
Telephone:	2096731825
Mailing Name:	Not reported
Mailing Address:	205 WEST FOURTH STREET
Year:	1996
Gepaid:	CAC001157344
TSD EPA ID:	CAD083166728
CA Waste Code:	223 - Unspecified oil-containing waste
Disposal Method:	R01 - Recycler
Tons:	0.1042

Additional Info:

Year:	1996

FIRE STATION #7- CITY OF MADERA (Continued) **S112870178**

Gen EPA ID:	CAC001157344
Shipment Date:	19960213
Creation Date:	10/10/1996 0:00:00
Receipt Date:	19960216
Manifest ID:	93754525
Trans EPA ID:	CAL000084713
Trans Name:	Not reported
Trans 2 EPA ID:	Not reported
Trans 2 Name:	Not reported
TSDF EPA ID:	CAD083166728
Trans Name:	Not reported
TSDF Alt EPA ID:	CAD083166728
TSDF Alt Name:	Not reported
Waste Code Description:	223 - Unspecified oil-containing waste
RCRA Code:	Not reported
Meth Code:	R01 - Recycler
Quantity Tons:	0.1042
Waste Quantity:	25
Quantity Unit:	G
Additional Code 1:	Not reported
Additional Code 2:	Not reported
Additional Code 3:	Not reported
Additional Code 4:	Not reported
Additional Code 5:	Not reported

6
WNW
< 1/8
0.077 mi.
405 ft.

THOMAS PRODUCTS INC
2140 INDUSTRIAL
MADERA, CA 93637

CUPA Listings **S113062995**
HWTS **N/A**
HAZNET

Relative:
Lower

Actual:
257 ft.

CUPA MADERA:

Name:	NUTRA BLEND
Address:	2140 INDUSTRIAL
City,State,Zip:	MADERA, CA
Contact Name:	Land O' Lakes, Inc.
Region:	MADERA
Facility ID:	FA0101379
Contact Phone:	5596616161

Detail:

Program Element Code:	2164
Decode for Current Status:	Not reported
Facility Id:	FA0101379
Common Name:	Ammonium chloride
Current Status:	01
Program/Elements:	Haz Mat Inventory
Program Element Code:	2164
Decode for Current Status:	Not reported
Facility Id:	FA0101379
Common Name:	Ammonium sulfate
Current Status:	01
Program/Elements:	Haz Mat Inventory
Program Element Code:	2164
Decode for Current Status:	Not reported

THOMAS PRODUCTS INC (Continued) **S113062995**

Facility Id: FA0101379
Common Name: Amylase
Current Status: 01
Program/Elements: Haz Mat Inventory

Program Element Code: 2164
Decode for Current Status: Not reported
Facility Id: FA0101379
Common Name: AVAILA COPPER, SEQUEST COPPER, COPPER PROTINATE
Current Status: 01
Program/Elements: Haz Mat Inventory

Program Element Code: 2164
Decode for Current Status: Not reported
Facility Id: FA0101379
Common Name: AVAILA IRON, SEQUEST IRON, IRON PROTINATE
Current Status: 01
Program/Elements: Haz Mat Inventory

Program Element Code: 2164
Decode for Current Status: Not reported
Facility Id: FA0101379
Common Name: AVAILA MANGANESE, SEQUEST MANGANESE, MANGANESE PROTINATE
Current Status: 01
Program/Elements: Haz Mat Inventory

Program Element Code: 2164
Decode for Current Status: Not reported
Facility Id: FA0101379
Common Name: Biotin
Current Status: 01
Program/Elements: Haz Mat Inventory

Program Element Code: 2164
Decode for Current Status: Not reported
Facility Id: FA0101379
Common Name: Bovatec
Current Status: 01
Program/Elements: Haz Mat Inventory

Program Element Code: 2164
Decode for Current Status: Not reported
Facility Id: FA0101379
Common Name: calcium chloride
Current Status: 01
Program/Elements: Haz Mat Inventory

Program Element Code: 2164
Decode for Current Status: Not reported
Facility Id: FA0101379
Common Name: Calcium iodate
Current Status: 01
Program/Elements: Haz Mat Inventory

Program Element Code: 2164
Decode for Current Status: Not reported
Facility Id: FA0101379

THOMAS PRODUCTS INC (Continued) **S113062995**

Common Name: Calcium Phosphate
Current Status: 01
Program/Elements: Haz Mat Inventory

Program Element Code: 2164
Decode for Current Status: Not reported
Facility Id: FA0101379
Common Name: Calcium Propionite
Current Status: 01
Program/Elements: Haz Mat Inventory

Program Element Code: 2164
Decode for Current Status: Not reported
Facility Id: FA0101379
Common Name: Choline Chloride
Current Status: 01
Program/Elements: Haz Mat Inventory

Program Element Code: 2164
Decode for Current Status: Not reported
Facility Id: FA0101379
Common Name: CHROMAX
Current Status: 01
Program/Elements: Haz Mat Inventory

Program Element Code: 2164
Decode for Current Status: Not reported
Facility Id: FA0101379
Common Name: Cobalt Carbonate
Current Status: 01
Program/Elements: Haz Mat Inventory

Program Element Code: 2164
Decode for Current Status: Not reported
Facility Id: FA0101379
Common Name: Cobalt sulfate
Current Status: 01
Program/Elements: Haz Mat Inventory

Program Element Code: 2164
Decode for Current Status: Not reported
Facility Id: FA0101379
Common Name: Copper Carbonate
Current Status: 01
Program/Elements: Haz Mat Inventory

Program Element Code: 2164
Decode for Current Status: Not reported
Facility Id: FA0101379
Common Name: COPPER OXIDE
Current Status: 01
Program/Elements: Haz Mat Inventory

Program Element Code: 2164
Decode for Current Status: Not reported
Facility Id: FA0101379
Common Name: Copper sulfate

THOMAS PRODUCTS INC (Continued) **S113062995**

Current Status: 01
Program/Elements: Haz Mat Inventory

Program Element Code: 2165
Decode for Current Status: Not reported
Facility Id: FA0101379
Common Name: Not reported
Current Status: 01
Program/Elements: Haz Mat Inventory - Exempt

Program Element Code: 2164
Decode for Current Status: Not reported
Facility Id: FA0101379
Common Name: CTC-50
Current Status: 01
Program/Elements: Haz Mat Inventory

Program Element Code: 2164
Decode for Current Status: Not reported
Facility Id: FA0101379
Common Name: DECOXX
Current Status: 01
Program/Elements: Haz Mat Inventory

Program Element Code: 2164
Decode for Current Status: Not reported
Facility Id: FA0101379
Common Name: Dicalcium Phosphate
Current Status: 01
Program/Elements: Haz Mat Inventory

Program Element Code: 2165
Decode for Current Status: Not reported
Facility Id: FA0101379
Common Name: DL Methionine
Current Status: 01
Program/Elements: Haz Mat Inventory - Exempt

Program Element Code: 2164
Decode for Current Status: Not reported
Facility Id: FA0101379
Common Name: Dry Mineral Joy Ultra Sweet
Current Status: 01
Program/Elements: Haz Mat Inventory

Program Element Code: 2164
Decode for Current Status: Not reported
Facility Id: FA0101379
Common Name: EDDI
Current Status: 01
Program/Elements: Haz Mat Inventory

Program Element Code: 2164
Decode for Current Status: Not reported
Facility Id: FA0101379
Common Name: Ethoxyquin
Current Status: 01

THOMAS PRODUCTS INC (Continued) **S113062995**

Program/Elements: Haz Mat Inventory

Program Element Code: 2164
Decode for Current Status: Not reported
Facility Id: FA0101379
Common Name: Gypsum
Current Status: 01
Program/Elements: Haz Mat Inventory

Program Element Code: 2164
Decode for Current Status: Not reported
Facility Id: FA0101379
Common Name: Iron Carbonate
Current Status: 01
Program/Elements: Haz Mat Inventory

Program Element Code: 2164
Decode for Current Status: Not reported
Facility Id: FA0101379
Common Name: Iron Oxide Red
Current Status: 01
Program/Elements: Haz Mat Inventory

Program Element Code: 2164
Decode for Current Status: Not reported
Facility Id: FA0101379
Common Name: Iron Sulfate
Current Status: 01
Program/Elements: Haz Mat Inventory

Program Element Code: 2164
Decode for Current Status: Not reported
Facility Id: FA0101379
Common Name: limestone
Current Status: 01
Program/Elements: Haz Mat Inventory

Program Element Code: 2164
Decode for Current Status: Not reported
Facility Id: FA0101379
Common Name: LIMESTONE, OYSTERSHELL FLOUR
Current Status: 01
Program/Elements: Haz Mat Inventory

Program Element Code: 2164
Decode for Current Status: Not reported
Facility Id: FA0101379
Common Name: Lysine
Current Status: 01
Program/Elements: Haz Mat Inventory

Program Element Code: 2164
Decode for Current Status: Not reported
Facility Id: FA0101379
Common Name: Magnesium Oxide
Current Status: 01
Program/Elements: Haz Mat Inventory

THOMAS PRODUCTS INC (Continued) **S113062995**

Program Element Code:	2164
Decode for Current Status:	Not reported
Facility Id:	FA0101379
Common Name:	Magnesium Sulfate
Current Status:	01
Program/Elements:	Haz Mat Inventory

Program Element Code:	2164
Decode for Current Status:	Not reported
Facility Id:	FA0101379
Common Name:	Maltrin 100
Current Status:	01
Program/Elements:	Haz Mat Inventory

Program Element Code:	2165
Decode for Current Status:	Not reported
Facility Id:	FA0101379
Common Name:	Manganese Sulfate
Current Status:	01
Program/Elements:	Haz Mat Inventory - Exempt

Program Element Code:	2164
Decode for Current Status:	Not reported
Facility Id:	FA0101379
Common Name:	Manganous oxide
Current Status:	01
Program/Elements:	Haz Mat Inventory

Program Element Code:	2164
Decode for Current Status:	Not reported
Facility Id:	FA0101379
Common Name:	MAP
Current Status:	01
Program/Elements:	Haz Mat Inventory

Program Element Code:	2164
Decode for Current Status:	Not reported
Facility Id:	FA0101379
Common Name:	Mineral Oil
Current Status:	01
Program/Elements:	Haz Mat Inventory

Program Element Code:	2164
Decode for Current Status:	Not reported
Facility Id:	FA0101379
Common Name:	Monosodium phosphate
Current Status:	01
Program/Elements:	Haz Mat Inventory

Program Element Code:	2164
Decode for Current Status:	Not reported
Facility Id:	FA0101379
Common Name:	Niacin
Current Status:	01
Program/Elements:	Haz Mat Inventory

Program Element Code:	2164

THOMAS PRODUCTS INC (Continued) **S113062995**

Decode for Current Status: Not reported
Facility Id: FA0101379
Common Name: Pantothenic acid
Current Status: 01
Program/Elements: Haz Mat Inventory

Program Element Code: 2164
Decode for Current Status: Not reported
Facility Id: FA0101379
Common Name: Potassium Iodide
Current Status: 01
Program/Elements: Haz Mat Inventory

Program Element Code: 2164
Decode for Current Status: Not reported
Facility Id: FA0101379
Common Name: Propane
Current Status: 01
Program/Elements: Haz Mat Inventory

Program Element Code: 2164
Decode for Current Status: Not reported
Facility Id: FA0101379
Common Name: RIBOFLAVIN
Current Status: 01
Program/Elements: Haz Mat Inventory

Program Element Code: 2165
Decode for Current Status: Not reported
Facility Id: FA0101379
Common Name: Rumensin
Current Status: 01
Program/Elements: Haz Mat Inventory - Exempt

Program Element Code: 2164
Decode for Current Status: Not reported
Facility Id: FA0101379
Common Name: Salt
Current Status: 01
Program/Elements: Haz Mat Inventory

Program Element Code: 2164
Decode for Current Status: Not reported
Facility Id: FA0101379
Common Name: Selenium
Current Status: 01
Program/Elements: Haz Mat Inventory

Program Element Code: 2164
Decode for Current Status: Not reported
Facility Id: FA0101379
Common Name: Sipernat
Current Status: 01
Program/Elements: Haz Mat Inventory

Program Element Code: 2164
Decode for Current Status: Not reported

THOMAS PRODUCTS INC (Continued) **S113062995**

Facility Id:	FA0101379
Common Name:	Soda Ash
Current Status:	01
Program/Elements:	Haz Mat Inventory
Program Element Code:	2164
Decode for Current Status:	Not reported
Facility Id:	FA0101379
Common Name:	Sulfer
Current Status:	01
Program/Elements:	Haz Mat Inventory
Program Element Code:	2164
Decode for Current Status:	Not reported
Facility Id:	FA0101379
Common Name:	Thiamine
Current Status:	01
Program/Elements:	Haz Mat Inventory
Program Element Code:	2164
Decode for Current Status:	Not reported
Facility Id:	FA0101379
Common Name:	TRIBASIC COPPER CHLORIDE
Current Status:	01
Program/Elements:	Haz Mat Inventory
Program Element Code:	2164
Decode for Current Status:	Not reported
Facility Id:	FA0101379
Common Name:	Tylan 100
Current Status:	01
Program/Elements:	Haz Mat Inventory
Program Element Code:	2164
Decode for Current Status:	Not reported
Facility Id:	FA0101379
Common Name:	Urea
Current Status:	01
Program/Elements:	Haz Mat Inventory
Program Element Code:	2164
Decode for Current Status:	Not reported
Facility Id:	FA0101379
Common Name:	Vitamin A
Current Status:	01
Program/Elements:	Haz Mat Inventory
Program Element Code:	2164
Decode for Current Status:	Not reported
Facility Id:	FA0101379
Common Name:	Vitamin B12
Current Status:	01
Program/Elements:	Haz Mat Inventory
Program Element Code:	2164
Decode for Current Status:	Not reported
Facility Id:	FA0101379

THOMAS PRODUCTS INC (Continued) **S113062995**

Common Name: VITAMIN C
Current Status: 01
Program/Elements: Haz Mat Inventory

Program Element Code: 2164
Decode for Current Status: Not reported
Facility Id: FA0101379
Common Name: Vitamin D
Current Status: 01
Program/Elements: Haz Mat Inventory

Program Element Code: 2164
Decode for Current Status: Not reported
Facility Id: FA0101379
Common Name: VITAMIN E
Current Status: 01
Program/Elements: Haz Mat Inventory

Program Element Code: 2165
Decode for Current Status: Not reported
Facility Id: FA0101379
Common Name: Not reported
Current Status: 01
Program/Elements: Haz Mat Inventory - Exempt

Program Element Code: 2165
Decode for Current Status: Not reported
Facility Id: FA0101379
Common Name: Yeast culture
Current Status: 01
Program/Elements: Haz Mat Inventory - Exempt

Program Element Code: 2164
Decode for Current Status: Not reported
Facility Id: FA0101379
Common Name: Zinc Oxide
Current Status: 01
Program/Elements: Haz Mat Inventory

Program Element Code: 2164
Decode for Current Status: Not reported
Facility Id: FA0101379
Common Name: Zinc Sulfate
Current Status: 01
Program/Elements: Haz Mat Inventory

Program Element Code: 2164
Decode for Current Status: Not reported
Facility Id: FA0101379
Common Name: ZINPRO, ZINC METHIONINE, ZINC PROTIONATE
Current Status: 01
Program/Elements: Haz Mat Inventory

HWTS:
Name: THOMAS PRODUCTS INC
Address: 2140 INDUSTRIAL

THOMAS PRODUCTS INC (Continued) **S113062995**

Address 2:	Not reported
City,State,Zip:	MADERA, CA 93637
EPA ID:	CAL000110929
Inactive Date:	06/30/2000
Create Date:	10/18/1993
Last Act Date:	Not reported
Mailing Name:	Not reported
Mailing Address:	2140 W INDUSTRIAL AVE
Mailing Address 2:	Not reported
Mailing City,State,Zip:	MADERA, CA 936370000
Owner Name:	THOMAS PRODUCTS INC
Owner Address:	2140 INDUSTRIAL
Owner Address 2:	Not reported
Owner City,State,Zip:	MADERA, CA
Owner Phone:	Not reported
Owner Fax:	Not reported
Contact Name:	CLAY SAMPER/PLANT MANAGER
Contact Address:	INACTIVE PER VQ00 - BMI
Contact Address 2:	Not reported
City,State,Zip:	MADERA, CA 936370000
Contact Phone:	Not reported
Contact Fax:	Not reported
Facility Status:	Inactive
Facility Type:	PERMANENT
Category:	STATE
Latitude:	36.950065
Longitude:	-120.084647

HAZNET:

Name:	THOMAS PRODUCTS INC
Address:	2140 INDUSTRIAL
Address 2:	Not reported
City,State,Zip:	MADERA, CA 936370000
Contact:	CLAY SAMPER/PLANT MANAGER
Telephone:	5596616161
Mailing Name:	Not reported
Mailing Address:	2140 W INDUSTRIAL AVE
Year:	1999
Gepaid:	CAL000110929
TSD EPA ID:	CAD028409019
CA Waste Code:	141 - Off-specification, aged or surplus inorganics
Disposal Method:	H01 - Transfer Station
Tons:	0.4587
Year:	1997
Gepaid:	CAL000110929
TSD EPA ID:	CAD000088252
CA Waste Code:	141 - Off-specification, aged or surplus inorganics
Disposal Method:	H01 - Transfer Station
Tons:	0.2293
Year:	1996
Gepaid:	CAL000110929
TSD EPA ID:	CAT080022148
CA Waste Code:	181 - Other inorganic solid waste
Disposal Method:	H01 - Transfer Station

THOMAS PRODUCTS INC (Continued) **S113062995**

Tons:	5
Year:	1996
Gepaid:	CAL000110929
TSD EPA ID:	CAD980675276
CA Waste Code:	181 - Other inorganic solid waste
Disposal Method:	D80 - Disposal, Land Fill
Tons:	365.53
Year:	1996
Gepaid:	CAL000110929
TSD EPA ID:	CAD980675276
CA Waste Code:	181 - Other inorganic solid waste
Disposal Method:	*** - Invalid Code
Tons:	6.74
Year:	1995
Gepaid:	CAL000110929
TSD EPA ID:	CAD000088252
CA Waste Code:	141 - Off-specification, aged or surplus inorganics
Disposal Method:	H01 - Transfer Station
Tons:	0.3752
Year:	1993
Gepaid:	CAL000110929
TSD EPA ID:	CAD000088252
CA Waste Code:	214 - Unspecified solvent mixture
Disposal Method:	H01 - Transfer Station
Tons:	0.198

Additional Info:

Year:	1999
Gen EPA ID:	CAL000110929
Shipment Date:	19991130
Creation Date:	2/15/2000 0:00:00
Receipt Date:	19991213
Manifest ID:	99106254
Trans EPA ID:	CA0000646497
Trans Name:	Not reported
Trans 2 EPA ID:	CAD981634116
Trans 2 Name:	Not reported
TSDF EPA ID:	CAD028409019
Trans Name:	Not reported
TSDF Alt EPA ID:	Not reported
TSDF Alt Name:	Not reported
Waste Code Description:	141 - Off-specification, aged, or surplus inorganics
RCRA Code:	D001
Meth Code:	H01 - Transfer Station
Quantity Tons:	0.4587
Waste Quantity:	110
Quantity Unit:	G
Additional Code 1:	Not reported
Additional Code 2:	Not reported
Additional Code 3:	Not reported
Additional Code 4:	Not reported

THOMAS PRODUCTS INC (Continued) **S113062995**

Additional Code 5: Not reported

Additional Info:

Year:	1997
Gen EPA ID:	CAL000110929
Shipment Date:	19970328
Creation Date:	6/26/1997 0:00:00
Receipt Date:	19970404
Manifest ID:	93557922
Trans EPA ID:	CA0000646497
Trans Name:	Not reported
Trans 2 EPA ID:	Not reported
Trans 2 Name:	Not reported
TSDF EPA ID:	CAD000088252
Trans Name:	Not reported
TSDF Alt EPA ID:	Not reported
TSDF Alt Name:	Not reported
Waste Code Description:	141 - Off-specification, aged, or surplus inorganics
RCRA Code:	D001
Meth Code:	H01 - Transfer Station
Quantity Tons:	0.2293
Waste Quantity:	55
Quantity Unit:	G
Additional Code 1:	Not reported
Additional Code 2:	Not reported
Additional Code 3:	Not reported
Additional Code 4:	Not reported
Additional Code 5:	Not reported

Additional Info:

Year:	1996
Gen EPA ID:	CAL000110929
Shipment Date:	19960411
Creation Date:	10/16/1996 0:00:00
Receipt Date:	19960417
Manifest ID:	95878046
Trans EPA ID:	CAD063547996
Trans Name:	Not reported
Trans 2 EPA ID:	CAD063547996
Trans 2 Name:	Not reported
TSDF EPA ID:	CAT080022148
Trans Name:	Not reported
TSDF Alt EPA ID:	Not reported
TSDF Alt Name:	Not reported
Waste Code Description:	181 - Other inorganic solid waste Organics
RCRA Code:	Not reported
Meth Code:	H01 - Transfer Station
Quantity Tons:	5
Waste Quantity:	10000
Quantity Unit:	P
Additional Code 1:	Not reported
Additional Code 2:	Not reported
Additional Code 3:	Not reported
Additional Code 4:	Not reported

THOMAS PRODUCTS INC (Continued) **S113062995**

Additional Code 5:	Not reported
Shipment Date:	19960216
Creation Date:	10/16/1996 0:00:00
Receipt Date:	19960216
Manifest ID:	95917877
Trans EPA ID:	CAD063547996
Trans Name:	Not reported
Trans 2 EPA ID:	Not reported
Trans 2 Name:	Not reported
TSDF EPA ID:	CAD980675276
Trans Name:	Not reported
TSDF Alt EPA ID:	CAD980675276
TSDF Alt Name:	Not reported
Waste Code Description:	181 - Other inorganic solid waste Organics
RCRA Code:	Not reported
Meth Code:	D80 - Disposal, Land Fill
Quantity Tons:	16.14
Waste Quantity:	16.14
Quantity Unit:	T
Additional Code 1:	Not reported
Additional Code 2:	Not reported
Additional Code 3:	Not reported
Additional Code 4:	Not reported
Additional Code 5:	Not reported
Shipment Date:	19960216
Creation Date:	10/16/1996 0:00:00
Receipt Date:	19960216
Manifest ID:	95917878
Trans EPA ID:	CAD063547996
Trans Name:	Not reported
Trans 2 EPA ID:	Not reported
Trans 2 Name:	Not reported
TSDF EPA ID:	CAD980675276
Trans Name:	Not reported
TSDF Alt EPA ID:	CAD980675276
TSDF Alt Name:	Not reported
Waste Code Description:	181 - Other inorganic solid waste Organics
RCRA Code:	Not reported
Meth Code:	D80 - Disposal, Land Fill
Quantity Tons:	19.17
Waste Quantity:	19.17
Quantity Unit:	T
Additional Code 1:	Not reported
Additional Code 2:	Not reported
Additional Code 3:	Not reported
Additional Code 4:	Not reported
Additional Code 5:	Not reported
Shipment Date:	19960216
Creation Date:	10/16/1996 0:00:00
Receipt Date:	19960219
Manifest ID:	95917879
Trans EPA ID:	CAD063547996
Trans Name:	Not reported
Trans 2 EPA ID:	Not reported

THOMAS PRODUCTS INC (Continued) **S113062995**

Trans 2 Name:	Not reported
TSDF EPA ID:	CAD980675276
Trans Name:	Not reported
TSDF Alt EPA ID:	CAD980675276
TSDF Alt Name:	Not reported
Waste Code Description:	181 - Other inorganic solid waste Organics
RCRA Code:	Not reported
Meth Code:	D80 - Disposal, Land Fill
Quantity Tons:	23.33
Waste Quantity:	23.33
Quantity Unit:	T
Additional Code 1:	Not reported
Additional Code 2:	Not reported
Additional Code 3:	Not reported
Additional Code 4:	Not reported
Additional Code 5:	Not reported
Shipment Date:	19960215
Creation Date:	10/16/1996 0:00:00
Receipt Date:	19960216
Manifest ID:	95917875
Trans EPA ID:	CAD063547996
Trans Name:	Not reported
Trans 2 EPA ID:	Not reported
Trans 2 Name:	Not reported
TSDF EPA ID:	CAD980675276
Trans Name:	Not reported
TSDF Alt EPA ID:	CAD980675276
TSDF Alt Name:	Not reported
Waste Code Description:	181 - Other inorganic solid waste Organics
RCRA Code:	Not reported
Meth Code:	D80 - Disposal, Land Fill
Quantity Tons:	7.99
Waste Quantity:	7.99
Quantity Unit:	T
Additional Code 1:	Not reported
Additional Code 2:	Not reported
Additional Code 3:	Not reported
Additional Code 4:	Not reported
Additional Code 5:	Not reported
Shipment Date:	19960215
Creation Date:	10/16/1996 0:00:00
Receipt Date:	19960215
Manifest ID:	95917907
Trans EPA ID:	CAD063547996
Trans Name:	Not reported
Trans 2 EPA ID:	Not reported
Trans 2 Name:	Not reported
TSDF EPA ID:	CAD980675276
Trans Name:	Not reported
TSDF Alt EPA ID:	CAD980675276
TSDF Alt Name:	Not reported
Waste Code Description:	181 - Other inorganic solid waste Organics
RCRA Code:	Not reported
Meth Code:	*** - Invalid Code
Quantity Tons:	6.74

THOMAS PRODUCTS INC (Continued) **S113062995**

Waste Quantity:	6.74
Quantity Unit:	T
Additional Code 1:	Not reported
Additional Code 2:	Not reported
Additional Code 3:	Not reported
Additional Code 4:	Not reported
Additional Code 5:	Not reported
Shipment Date:	19960215
Creation Date:	10/16/1996 0:00:00
Receipt Date:	19960215
Manifest ID:	95917906
Trans EPA ID:	CAD063547996
Trans Name:	Not reported
Trans 2 EPA ID:	Not reported
Trans 2 Name:	Not reported
TSDF EPA ID:	CAD980675276
Trans Name:	Not reported
TSDF Alt EPA ID:	CAD980675276
TSDF Alt Name:	Not reported
Waste Code Description:	181 - Other inorganic solid waste Organics
RCRA Code:	Not reported
Meth Code:	D80 - Disposal, Land Fill
Quantity Tons:	18.83
Waste Quantity:	18.83
Quantity Unit:	T
Additional Code 1:	Not reported
Additional Code 2:	Not reported
Additional Code 3:	Not reported
Additional Code 4:	Not reported
Additional Code 5:	Not reported
Shipment Date:	19960214
Creation Date:	10/16/1996 0:00:00
Receipt Date:	19960214
Manifest ID:	95917902
Trans EPA ID:	CAD063547996
Trans Name:	Not reported
Trans 2 EPA ID:	Not reported
Trans 2 Name:	Not reported
TSDF EPA ID:	CAD980675276
Trans Name:	Not reported
TSDF Alt EPA ID:	CAD980675276
TSDF Alt Name:	Not reported
Waste Code Description:	181 - Other inorganic solid waste Organics
RCRA Code:	Not reported
Meth Code:	D80 - Disposal, Land Fill
Quantity Tons:	12.08
Waste Quantity:	12.08
Quantity Unit:	T
Additional Code 1:	Not reported
Additional Code 2:	Not reported
Additional Code 3:	Not reported
Additional Code 4:	Not reported
Additional Code 5:	Not reported
Shipment Date:	19960214

THOMAS PRODUCTS INC (Continued) **S113062995**

Creation Date:	10/16/1996 0:00:00
Receipt Date:	19960215
Manifest ID:	95917905
Trans EPA ID:	CAD063547996
Trans Name:	Not reported
Trans 2 EPA ID:	Not reported
Trans 2 Name:	Not reported
TSDF EPA ID:	CAD980675276
Trans Name:	Not reported
TSDF Alt EPA ID:	CAD980675276
TSDF Alt Name:	Not reported
Waste Code Description:	181 - Other inorganic solid waste Organics
RCRA Code:	Not reported
Meth Code:	D80 - Disposal, Land Fill
Quantity Tons:	14.95
Waste Quantity:	14.95
Quantity Unit:	T
Additional Code 1:	Not reported
Additional Code 2:	Not reported
Additional Code 3:	Not reported
Additional Code 4:	Not reported
Additional Code 5:	Not reported

Shipment Date:	19960214
Creation Date:	10/16/1996 0:00:00
Receipt Date:	19960214
Manifest ID:	95917904
Trans EPA ID:	CAD063547996
Trans Name:	Not reported
Trans 2 EPA ID:	Not reported
Trans 2 Name:	Not reported
TSDF EPA ID:	CAD980675276
Trans Name:	Not reported
TSDF Alt EPA ID:	CAD980675276
TSDF Alt Name:	Not reported
Waste Code Description:	181 - Other inorganic solid waste Organics
RCRA Code:	Not reported
Meth Code:	D80 - Disposal, Land Fill
Quantity Tons:	16.34
Waste Quantity:	16.34
Quantity Unit:	T
Additional Code 1:	Not reported
Additional Code 2:	Not reported
Additional Code 3:	Not reported
Additional Code 4:	Not reported
Additional Code 5:	Not reported

Additional Info:

Year:	1995
Gen EPA ID:	CAL000110929

Shipment Date:	19950906
Creation Date:	4/1/1996 0:00:00
Receipt Date:	19950907
Manifest ID:	93557717
Trans EPA ID:	CA0000646497
Trans Name:	Not reported

THOMAS PRODUCTS INC (Continued) **S113062995**

Trans 2 EPA ID:	Not reported
Trans 2 Name:	Not reported
TSDF EPA ID:	CAD000088252
Trans Name:	Not reported
TSDF Alt EPA ID:	Not reported
TSDF Alt Name:	Not reported
Waste Code Description:	141 - Off-specification, aged, or surplus inorganics
RCRA Code:	D001
Meth Code:	H01 - Transfer Station
Quantity Tons:	0.2293
Waste Quantity:	55
Quantity Unit:	G
Additional Code 1:	Not reported
Additional Code 2:	Not reported
Additional Code 3:	Not reported
Additional Code 4:	Not reported
Additional Code 5:	Not reported

Shipment Date:	19950906
Creation Date:	4/1/1996 0:00:00
Receipt Date:	19950907
Manifest ID:	93557717
Trans EPA ID:	CA0000646497
Trans Name:	Not reported
Trans 2 EPA ID:	Not reported
Trans 2 Name:	Not reported
TSDF EPA ID:	CAD000088252
Trans Name:	Not reported
TSDF Alt EPA ID:	Not reported
TSDF Alt Name:	Not reported
Waste Code Description:	141 - Off-specification, aged, or surplus inorganics
RCRA Code:	Not reported
Meth Code:	H01 - Transfer Station
Quantity Tons:	0.1459
Waste Quantity:	35
Quantity Unit:	G
Additional Code 1:	Not reported
Additional Code 2:	Not reported
Additional Code 3:	Not reported
Additional Code 4:	Not reported
Additional Code 5:	Not reported

Additional Info:

Year:	1993
Gen EPA ID:	CAL000110929

Shipment Date:	19931020
Creation Date:	9/13/1995 0:00:00
Receipt Date:	19931021
Manifest ID:	92466303
Trans EPA ID:	CAD982526857
Trans Name:	Not reported
Trans 2 EPA ID:	Not reported
Trans 2 Name:	Not reported
TSDF EPA ID:	CAD000088252
Trans Name:	Not reported
TSDF Alt EPA ID:	Not reported

THOMAS PRODUCTS INC (Continued) **S113062995**

TSDF Alt Name:	Not reported
Waste Code Description:	214 - Unspecified solvent mixture
RCRA Code:	D001
Meth Code:	H01 - Transfer Station
Quantity Tons:	0.198
Waste Quantity:	55
Quantity Unit:	G
Additional Code 1:	Not reported
Additional Code 2:	Not reported
Additional Code 3:	Not reported
Additional Code 4:	Not reported
Additional Code 5:	Not reported

---

7 WNW < 1/8 0.097 mi. 514 ft. **LAND O'LAKES, INC.** **RCRA NonGen / NLR** **1027206580**
2140 W. INDUSTRIAL AVE. **CAC003170718**
MADERA, CA 93637

Relative: Lower
Actual: 258 ft.

RCRA Listings:

Date Form Received by Agency:	20220411
Handler Name:	Land O'Lakes, Inc.
Handler Address:	2140 W. INDUSTRIAL AVE.
Handler City,State,Zip:	MADERA, CA 93637
EPA ID:	CAC003170718
Contact Name:	DON PIERPONT
Contact Address:	4001 LEXINGTON AVE. NORTH
Contact City,State,Zip:	ARDEN HILLS, MN 55126
Contact Telephone:	417-291-7271
Contact Fax:	Not reported
Contact Email:	JDAVIS@PARCENVIRONMENTAL.COM
Contact Title:	Not reported
EPA Region:	09
Land Type:	Not reported
Federal Waste Generator Description:	Not a generator, verified
Non-Notifier:	Not reported
Biennial Report Cycle:	Not reported
Accessibility:	Not reported
Active Site Indicator:	Not reported
State District Owner:	Not reported
State District:	Not reported
Mailing Address:	4001 LEXINGTON AVE. NORTH
Mailing City,State,Zip:	ARDEN HILLS, MN 55126
Owner Name:	Land O'Lakes
Owner Type:	Other
Operator Name:	Don Pierpont
Operator Type:	Other
Short-Term Generator Activity:	No
Importer Activity:	No
Mixed Waste Generator:	No
Transporter Activity:	No
Transfer Facility Activity:	No
Recycler Activity with Storage:	No
Small Quantity On-Site Burner Exemption:	No
Smelting Melting and Refining Furnace Exemption:	No
Underground Injection Control:	No
Off-Site Waste Receipt:	No
Universal Waste Indicator:	No

LAND O'LAKES, INC. (Continued) **1027206580**

Universal Waste Destination Facility:	No
Federal Universal Waste:	No
Active Site State-Reg Handler:	---
Federal Facility Indicator:	Not reported
Hazardous Secondary Material Indicator:	N
Sub-Part K Indicator:	Not reported
2018 GPRA Permit Baseline:	Not on the Baseline
2018 GPRA Renewals Baseline:	Not on the Baseline
202 GPRA Corrective Action Baseline:	No
Subject to Corrective Action Universe:	No
Non-TSDFs Where RCRA CA has Been Imposed Universe:	No
Corrective Action Priority Ranking:	No NCAPS ranking
Environmental Control Indicator:	No
Institutional Control Indicator:	No
Human Exposure Controls Indicator:	N/A
Groundwater Controls Indicator:	N/A
Significant Non-Complier Universe:	No
Unaddressed Significant Non-Complier Universe:	No
Addressed Significant Non-Complier Universe:	No
Significant Non-Complier With a Compliance Schedule Universe:	No
Financial Assurance Required:	Not reported
Handler Date of Last Change:	20220412
Recognized Trader-Importer:	No
Recognized Trader-Exporter:	No
Importer of Spent Lead Acid Batteries:	No
Exporter of Spent Lead Acid Batteries:	No
Recycler Activity Without Storage:	No
Manifest Broker:	No
Sub-Part P Indicator:	No

Handler - Owner Operator:

Owner/Operator Indicator:	Operator
Owner/Operator Name: DON PIERPONT	
Legal Status:	Other
Date Became Current:	Not reported
Date Ended Current:	Not reported
Owner/Operator Address:	4001 LEXINGTON AVE. NORTH
Owner/Operator City,State,Zip:	ARDEN HILLS, MN 55126
Owner/Operator Telephone:	417-291-7271
Owner/Operator Telephone Ext:	Not reported
Owner/Operator Fax:	Not reported
Owner/Operator Email:	Not reported

Owner/Operator Indicator:	Owner
Owner/Operator Name: LAND O'LAKES	
Legal Status:	Other
Date Became Current:	Not reported
Date Ended Current:	Not reported
Owner/Operator Address:	4001 LEXINGTON AVE. NORTH
Owner/Operator City,State,Zip:	ARDEN HILLS, MN 55126
Owner/Operator Telephone:	417-291-7271
Owner/Operator Telephone Ext:	Not reported
Owner/Operator Fax:	Not reported
Owner/Operator Email:	Not reported

LAND O'LAKES, INC. (Continued) **1027206580**

Historic Generators:

Receive Date:	20220411
Handler Name:	LAND O'LAKES, INC.
Federal Waste Generator Description:	Not a generator, verified
State District Owner:	Not reported
Large Quantity Handler of Universal Waste:	No
Recognized Trader Importer:	No
Recognized Trader Exporter:	No
Spent Lead Acid Battery Importer:	No
Spent Lead Acid Battery Exporter:	No
Current Record:	Yes
Non Storage Recycler Activity:	No
Electronic Manifest Broker:	No

List of NAICS Codes and Descriptions:

NAICS Code:	56299
NAICS Description:	ALL OTHER WASTE MANAGEMENT SERVICES

Facility Has Received Notices of Violations:

Violations:	No Violations Found

Evaluation Action Summary:

Evaluations:	No Evaluations Found

B8 **SEALED AIR CORPORATION** **RCRA NonGen / NLR** **1024798097**
SSE **1835 W ALMOND AVE** **CAL000195855**
1/8-1/4 **MADERA, CA 93637**
0.126 mi.
664 ft. **Site 1 of 4 in cluster B**

Relative:
Lower

Actual:
259 ft.

RCRA Listings:

Date Form Received by Agency:	19990211
Handler Name:	Sealed Air Corporation
Handler Address:	1835 W ALMOND AVE
Handler City,State,Zip:	MADERA, CA 93637-0000
EPA ID:	CAL000195855
Contact Name:	DANIEL GOMEZ
Contact Address:	1835 W ALMOND AVE
Contact City,State,Zip:	MADERA, CA 93637-0000
Contact Telephone:	559-514-2130
Contact Fax:	Not reported
Contact Email:	DANIEL.GOMEZ@SEALEDAIR.COM
Contact Title:	Not reported
EPA Region:	09
Land Type:	Not reported
Federal Waste Generator Description:	Not a generator, verified
Non-Notifier:	Not reported
Biennial Report Cycle:	Not reported
Accessibility:	Not reported
Active Site Indicator:	Handler Activities
State District Owner:	Not reported
State District:	Not reported
Mailing Address:	1835 W ALMOND AVE
Mailing City,State,Zip:	MADERA, CA 93637-0000
Owner Name:	Sealed Air Corporation

SEALED AIR CORPORATION (Continued) **1024798097**

Owner Type:	Other
Operator Name:	Daniel Gomez
Operator Type:	Other
Short-Term Generator Activity:	No
Importer Activity:	No
Mixed Waste Generator:	No
Transporter Activity:	No
Transfer Facility Activity:	No
Recycler Activity with Storage:	No
Small Quantity On-Site Burner Exemption:	No
Smelting Melting and Refining Furnace Exemption:	No
Underground Injection Control:	No
Off-Site Waste Receipt:	No
Universal Waste Indicator:	Yes
Universal Waste Destination Facility:	Yes
Federal Universal Waste:	No
Active Site State-Reg Handler:	---
Federal Facility Indicator:	Not reported
Hazardous Secondary Material Indicator:	N
Sub-Part K Indicator:	Not reported
2018 GPRA Permit Baseline:	Not on the Baseline
2018 GPRA Renewals Baseline:	Not on the Baseline
202 GPRA Corrective Action Baseline:	No
Subject to Corrective Action Universe:	No
Non-TSDFs Where RCRA CA has Been Imposed Universe:	No
Corrective Action Priority Ranking:	No NCAPS ranking
Environmental Control Indicator:	No
Institutional Control Indicator:	No
Human Exposure Controls Indicator:	N/A
Groundwater Controls Indicator:	N/A
Significant Non-Complier Universe:	No
Unaddressed Significant Non-Complier Universe:	No
Addressed Significant Non-Complier Universe:	No
Significant Non-Complier With a Compliance Schedule Universe:	No
Financial Assurance Required:	Not reported
Handler Date of Last Change:	20180905
Recognized Trader-Importer:	No
Recognized Trader-Exporter:	No
Importer of Spent Lead Acid Batteries:	No
Exporter of Spent Lead Acid Batteries:	No
Recycler Activity Without Storage:	No
Manifest Broker:	No
Sub-Part P Indicator:	No

Handler - Owner Operator:

Owner/Operator Indicator:	Operator
Owner/Operator Name: DANIEL GOMEZ	
Legal Status:	Other
Date Became Current:	Not reported
Date Ended Current:	Not reported
Owner/Operator Address:	1835 W ALMOND AVE
Owner/Operator City,State,Zip:	MADERA, CA 93637-0000
Owner/Operator Telephone:	559-514-2130
Owner/Operator Telephone Ext:	Not reported
Owner/Operator Fax:	Not reported
Owner/Operator Email:	Not reported

SEALED AIR CORPORATION (Continued) **1024798097**

Owner/Operator Indicator: Owner
Owner/Operator Name: SEALED AIR CORPORATION
Legal Status: Other
Date Became Current: Not reported
Date Ended Current: Not reported
Owner/Operator Address: 2415 CASCADE POINT BOULEVARD
Owner/Operator City,State,Zip: CHARLOTTE, NC 28208
Owner/Operator Telephone: 980-221-3235
Owner/Operator Telephone Ext: Not reported
Owner/Operator Fax: Not reported
Owner/Operator Email: Not reported

Historic Generators:
Receive Date: 19990211
Handler Name: SEALED AIR CORPORATION
Federal Waste Generator Description: Not a generator, verified
State District Owner: Not reported
Large Quantity Handler of Universal Waste: No
Recognized Trader Importer: No
Recognized Trader Exporter: No
Spent Lead Acid Battery Importer: No
Spent Lead Acid Battery Exporter: No
Current Record: Yes
Non Storage Recycler Activity: Not reported
Electronic Manifest Broker: Not reported

List of NAICS Codes and Descriptions:
NAICS Code: 326121
NAICS Description: UNLAMINATED PLASTICS PROFILE SHAPE MANUFACTURING

NAICS Code: 326122
NAICS Description: PLASTICS PIPE AND PIPE FITTING MANUFACTURING

NAICS Code: 32615
NAICS Description: URETHANE AND OTHER FOAM PRODUCT (EXCEPT POLYSTYRENE) MANUFACTURING

NAICS Code: 326199
NAICS Description: ALL OTHER PLASTICS PRODUCT MANUFACTURING

NAICS Code: 337215
NAICS Description: SHOWCASE, PARTITION, SHELVING, AND LOCKER MANUFACTURING

NAICS Code: 339932
NAICS Description: GAME, TOY, AND CHILDREN'S VEHICLE MANUFACTURING

Facility Has Received Notices of Violations:
Violations: No Violations Found

Evaluation Action Summary:
Evaluations: No Evaluations Found

B9	**SEALED AIR - MADERA**	**CERS HAZ WASTE**	**1006825950**
SSE	**1835 WEST ALMOND AVENUE**	**ICIS**	**N/A**
1/8-1/4	**MADERA, CA 93637**	**US AIRS**	
0.126 mi.		**FINDS**	
664 ft.	**Site 2 of 4 in cluster B**	**ECHO**	
Relative:		**CUPA Listings**	
Lower		**EMI**	
Actual:		**NPDES**	
259 ft.		**CIWQS**	
		CERS	

CERS HAZ WASTE:

Name:	SEALED AIR CORPORATION
Address:	1835 W ALMOND AVE
City,State,Zip:	MADERA, CA 93637
Site ID:	401869
CERS ID:	10426066
CERS Description:	Hazardous Chemical Management

Name:	SEALED AIR CORPORATION
Address:	1835 W ALMOND AVE
City,State,Zip:	MADERA, CA 93637
Site ID:	401869
CERS ID:	10426066
CERS Description:	Hazardous Waste Generator

ICIS:

Enforcement Action ID:	09-2007-0093
FRS ID:	110013849979
Action Name:	Sealed Air Corporation
Facility Name:	SEALED AIR - MADERA
Facility Address:	1835 WEST ALMOND AVENUE MADERA, CA 93637
Enforcement Action Type:	CAA 113D1 Action For Penalty - 112(r) Expedited Settlement Program
Facility County:	MADERA
Program System Acronym:	ICIS
Enforcement Action Forum Desc:	Administrative - Formal
EA Type Code:	113D1E
Facility SIC Code:	2671
Federal Facility ID:	Not reported
Latitude in Decimal Degrees:	36.94558
Longitude in Decimal Degrees:	-120.075601
Permit Type Desc:	Not reported
Program System Acronym:	600027612
Facility NAICS Code:	Not reported
Tribal Land Code:	Not reported

Facility Name:	SEALED AIR - MADERA
Address:	1835 WEST ALMOND AVENUE (@ SCHNOOR)
Tribal Indicator:	N
Fed Facility:	Not reported
NAIC Code:	Not reported
SIC Code:	2671

Facility Name:	SEALED AIR - MADERA
Address:	1835 WEST ALMOND AVENUE (@ SCHNOOR)
Tribal Indicator:	N
Fed Facility:	Not reported

SEALED AIR - MADERA (Continued) **1006825950**

NAIC Code: Not reported
SIC Code: 4783

Facility Name: SEALED AIR - MADERA
Address: 1835 WEST ALMOND AVENUE (@ SCHNOOR)
Tribal Indicator: N
Fed Facility: Not reported
NAIC Code: Not reported
SIC Code: 2671

Facility Name: SEALED AIR - MADERA
Address: 1835 WEST ALMOND AVENUE (@ SCHNOOR)
Tribal Indicator: N
Fed Facility: Not reported
NAIC Code: Not reported
SIC Code: 4783

Facility Name: SEALED AIR - MADERA
Address: 1835 WEST ALMOND AVENUE (@ SCHNOOR)
Tribal Indicator: N
Fed Facility: Not reported
NAIC Code: Not reported
SIC Code: 2671

Facility Name: SEALED AIR - MADERA
Address: 1835 WEST ALMOND AVENUE (@ SCHNOOR)
Tribal Indicator: N
Fed Facility: Not reported
NAIC Code: Not reported
SIC Code: 4783

Facility Name: SEALED AIR - MADERA
Address: 1835 WEST ALMOND AVENUE (@ SCHNOOR)
Tribal Indicator: N
Fed Facility: Not reported
NAIC Code: Not reported
SIC Code: 2671

Facility Name: SEALED AIR - MADERA
Address: 1835 WEST ALMOND AVENUE (@ SCHNOOR)
Tribal Indicator: N
Fed Facility: Not reported
NAIC Code: Not reported
SIC Code: 4783

Facility Name: SEALED AIR - MADERA
Address: 1835 WEST ALMOND AVENUE (@ SCHNOOR)
Tribal Indicator: N
Fed Facility: Not reported
NAIC Code: Not reported
SIC Code: 2671

Facility Name: SEALED AIR - MADERA
Address: 1835 WEST ALMOND AVENUE (@ SCHNOOR)
Tribal Indicator: N
Fed Facility: Not reported
NAIC Code: Not reported
SIC Code: 4783

Facility Name: SEALED AIR - MADERA
Address: 1835 WEST ALMOND AVENUE (@ SCHNOOR)
Tribal Indicator: N
Fed Facility: Not reported
NAIC Code: Not reported
SIC Code: 2671

Facility Name: SEALED AIR - MADERA
Address: 1835 WEST ALMOND AVENUE (@ SCHNOOR)
Tribal Indicator: N
Fed Facility: Not reported
NAIC Code: Not reported

SEALED AIR - MADERA (Continued) **1006825950**

SIC Code: 4783

Facility Name: SEALED AIR - MADERA
Address: 1835 WEST ALMOND AVENUE (@ SCHNOOR)
Tribal Indicator: N
Fed Facility: Not reported
NAIC Code: Not reported
SIC Code: 2671

Facility Name: SEALED AIR - MADERA
Address: 1835 WEST ALMOND AVENUE (@ SCHNOOR)
Tribal Indicator: N
Fed Facility: Not reported
NAIC Code: Not reported
SIC Code: 4783

US AIRS (AFS):
Region Code: 09
County Code: CA039
Programmatic ID: AIR CASJV00006039C1089
Facility Registry ID: 110013849979
D and B Number: Not reported
Facility Site Name: SEALED AIR CORPORATION
Primary SIC Code: 4911
NAICS Code: 221112
Default Air Classification Code: MAJ
Facility Type of Ownership Code: POF
Air CMS Category Code: TVM
HPV Status: Not reported

US AIRS (AFS):
Region Code: 09
Programmatic ID: AIR CASJV00006039C1089
Facility Registry ID: 110013849979
Air Operating Status Code: OPR
Default Air Classification Code: MAJ

Air Program: State Implementation Plan for National Primary and Secondary Ambient Air Quality Standards
Activity Date: 2016-06-28 00:00:00
Activity Status Date: 2016-07-25 08:13:12
Activity Group: Compliance Monitoring
Activity Type: Inspection/Evaluation
Activity Status: Active

Air Program: State Implementation Plan for National Primary and Secondary Ambient Air Quality Standards
Activity Date: 2016-06-28 00:00:00
Activity Status Date: 2016-07-18 10:21:38
Activity Group: Compliance Monitoring
Activity Type: Inspection/Evaluation
Activity Status: Active

Air Program: State Implementation Plan for National Primary and Secondary Ambient Air Quality Standards
Activity Date: 2016-06-28 00:00:00
Activity Status Date: 2016-07-18 10:22:00
Activity Group: Compliance Monitoring
Activity Type: Inspection/Evaluation
Activity Status: Active

SEALED AIR - MADERA (Continued) **1006825950**

Air Program: State Implementation Plan for National Primary and Secondary Ambient Air Quality Standards
Activity Date: 2016-06-28 00:00:00
Activity Status Date: 2016-07-18 10:22:12
Activity Group: Compliance Monitoring
Activity Type: Inspection/Evaluation
Activity Status: Active

Air Program: State Implementation Plan for National Primary and Secondary Ambient Air Quality Standards
Activity Date: 2016-06-28 00:00:00
Activity Status Date: 2016-07-18 10:22:21
Activity Group: Compliance Monitoring
Activity Type: Inspection/Evaluation
Activity Status: Active

Air Program: State Implementation Plan for National Primary and Secondary Ambient Air Quality Standards
Activity Date: 2016-06-28 00:00:00
Activity Status Date: 2016-07-19 11:26:30
Activity Group: Compliance Monitoring
Activity Type: Inspection/Evaluation
Activity Status: Active

Air Program: State Implementation Plan for National Primary and Secondary Ambient Air Quality Standards
Activity Date: 2016-06-28 00:00:00
Activity Status Date: 2016-07-18 10:21:49
Activity Group: Compliance Monitoring
Activity Type: Inspection/Evaluation
Activity Status: Active

Air Program: State Implementation Plan for National Primary and Secondary Ambient Air Quality Standards
Activity Date: 2016-02-09 00:00:00
Activity Status Date: 2016-02-15 08:13:20
Activity Group: Compliance Monitoring
Activity Type: Inspection/Evaluation
Activity Status: Active

Air Program: State Implementation Plan for National Primary and Secondary Ambient Air Quality Standards
Activity Date: 2015-07-31 00:00:00
Activity Status Date: 2015-08-10 11:13:07
Activity Group: Compliance Monitoring
Activity Type: Inspection/Evaluation
Activity Status: Active

Air Program: State Implementation Plan for National Primary and Secondary Ambient Air Quality Standards
Activity Date: 2015-07-31 00:00:00
Activity Status Date: 2015-08-11 11:13:02
Activity Group: Compliance Monitoring
Activity Type: Inspection/Evaluation
Activity Status: Active

Air Program: State Implementation Plan for National Primary and Secondary Ambient Air Quality Standards
Activity Date: 2015-02-10 00:00:00
Activity Status Date: 2015-02-16 13:13:16
Activity Group: Compliance Monitoring
Activity Type: Inspection/Evaluation
Activity Status: Active

Air Program: New Source Review Permit Requirements

SEALED AIR - MADERA (Continued) **1006825950**

Activity Date: 2015-02-10 00:00:00
Activity Status Date: 2015-07-01 13:13:12
Activity Group: Compliance Monitoring
Activity Type: Inspection/Evaluation
Activity Status: Active

Air Program: State Implementation Plan for National Primary and Secondary Ambient Air Quality Standards
Activity Date: 2014-04-17 00:00:00
Activity Status Date: 2014-11-04 18:11:10
Activity Group: Compliance Monitoring
Activity Type: Inspection/Evaluation
Activity Status: Active

Air Program: State Implementation Plan for National Primary and Secondary Ambient Air Quality Standards
Activity Date: 2014-04-17 00:00:00
Activity Status Date: 2014-11-10 14:36:06
Activity Group: Compliance Monitoring
Activity Type: Inspection/Evaluation
Activity Status: Active

Air Program: State Implementation Plan for National Primary and Secondary Ambient Air Quality Standards
Activity Date: 2011-02-17 00:00:00
Activity Status Date: 2014-12-01 13:13:41
Activity Group: Compliance Monitoring
Activity Type: Inspection/Evaluation
Activity Status: Active

Air Program: State Implementation Plan for National Primary and Secondary Ambient Air Quality Standards
Activity Date: 2010-02-11 00:00:00
Activity Status Date: 2014-12-01 13:13:39
Activity Group: Compliance Monitoring
Activity Type: Inspection/Evaluation
Activity Status: Active

Air Program: State Implementation Plan for National Primary and Secondary Ambient Air Quality Standards
Activity Date: 2010-01-21 00:00:00
Activity Status Date: 2014-12-01 13:13:38
Activity Group: Compliance Monitoring
Activity Type: Inspection/Evaluation
Activity Status: Active

Air Program: State Implementation Plan for National Primary and Secondary Ambient Air Quality Standards
Activity Date: 2009-02-11 00:00:00
Activity Status Date: 2014-12-08 13:13:13
Activity Group: Compliance Monitoring
Activity Type: Inspection/Evaluation
Activity Status: Active

Air Program: State Implementation Plan for National Primary and Secondary Ambient Air Quality Standards
Activity Date: 2009-02-02 00:00:00
Activity Status Date: 2014-12-08 13:13:12
Activity Group: Compliance Monitoring
Activity Type: Inspection/Evaluation
Activity Status: Active

Air Program: State Implementation Plan for National Primary and Secondary Ambient Air Quality Standards
Activity Date: 2008-12-23 00:00:00

SEALED AIR - MADERA (Continued) **1006825950**

Activity Status Date: 2014-12-08 13:13:12
Activity Group: Compliance Monitoring
Activity Type: Inspection/Evaluation
Activity Status: Active

Air Program: State Implementation Plan for National Primary and Secondary Ambient Air Quality Standards
Activity Date: 2008-11-26 00:00:00
Activity Status Date: 2014-12-08 13:13:12
Activity Group: Compliance Monitoring
Activity Type: Inspection/Evaluation
Activity Status: Active

Air Program: Title V Permits
Activity Date: 2008-04-08 00:00:00
Activity Status Date: 2015-04-08 13:13:17
Activity Group: Compliance Monitoring
Activity Type: Inspection/Evaluation
Activity Status: Active

Air Program: State Implementation Plan for National Primary and Secondary Ambient Air Quality Standards
Activity Date: 2008-04-08 00:00:00
Activity Status Date: 2014-12-15 13:13:12
Activity Group: Compliance Monitoring
Activity Type: Inspection/Evaluation
Activity Status: Active

Air Program: New Source Review Permit Requirements
Activity Date: 2008-04-08 00:00:00
Activity Status Date: 2015-04-15 13:13:26
Activity Group: Compliance Monitoring
Activity Type: Inspection/Evaluation
Activity Status: Active

Air Program: New Source Review Permit Requirements
Activity Date: 2008-04-08 00:00:00
Activity Status Date: 2015-04-08 13:13:17
Activity Group: Compliance Monitoring
Activity Type: Inspection/Evaluation
Activity Status: Active

Air Program: Title V Permits
Activity Date: 2008-04-08 00:00:00
Activity Status Date: 2015-04-15 13:13:26
Activity Group: Compliance Monitoring
Activity Type: Inspection/Evaluation
Activity Status: Active

Air Program: MACT Standards (40 CFR Part 63)
Activity Date: 2008-04-08 00:00:00
Activity Status Date: 2015-04-08 13:13:17
Activity Group: Compliance Monitoring
Activity Type: Inspection/Evaluation
Activity Status: Active

Air Program: MACT Standards (40 CFR Part 63)
Activity Date: 2008-04-08 00:00:00
Activity Status Date: 2015-04-15 13:13:26

SEALED AIR - MADERA (Continued) **1006825950**

Activity Group: Compliance Monitoring
Activity Type: Inspection/Evaluation
Activity Status: Active

FINDS:
Registry ID: 110013849979

Click Here for FRS Facility Detail Report:

Environmental Interest/Information System:
The Risk Management Plan (RMP) database stores the risk management plans reported by companies that handle, manufacture, use, or store certain flammable or toxic substances, as required under section 112(r) of the Clean Air Act (CAA).
The California Environmental Reporting System (CERS) is a statewide web-based user and information exchange system to support over 140,000 regulated businesses and over 130 local agencies in electronically collecting and reporting significant hazardous materials, hazardous waste and compliance and enforcement data as mandated by California law. Under oversight by Cal/EPA, certified local governing agencies (Unified Program Agencies - UPAs) consolidate, coordinate and provide consistent regulatory activities for six state and federal environmental programs.
THE EMISSION INVENTORY SYSTEM (EIS) MAINTAINS AN INVENTORY OF LARGE STATIONARY SOURCES AND VOLUNTARILY-REPORTED SMALLER SOURCES OF AIR POINT POLLUTANT EMITTERS. IT CONTAINS INFORMATION ABOUT FACILITY SITES AND THEIR PHYSICAL LOCATION, EMISSIONS UNITS, EMISSIONS PROCESSES, RELEASE POINTS, CONTROL APPROACHES, AND REGULATIONS. FACILITY INVENTORY DATA ARE KEPT SEPARATE FROM THE EMISSIONS DATA AND HAVE STABLE IDENTIFIERS TO IMPROVE CONTINUITY FROM YEAR TO YEAR AND TO HELP IDENTIFY DUPLICATE OR MISSING FACILITIES
ICIS-Air (AIR) AIR is the modernization of the Air Facility System (AFS) into the Integrated Compliance Information System (ICIS). AIR contains enforcement, compliance, and permit data for stationary sources of air pollution regulated by the EPA, State, and Local air pollution agencies.
The Air Facility System (AFS) contains compliance and permit data for stationary sources of air pollution regulated by the EPA, state, and local air pollution agencies.
The Integrated Compliance Information System (ICIS) provides a database that, when complete, will contain integrated enforcement and compliance information across most of EPA's programs. The vision for ICIS is to replace EPA's independent databases that contain enforcement data with a single repository for that information. Currently, ICIS contains all Federal Administrative and Judicial enforcement actions and a subset of the Permit Compliance System (PCS), which supports the National Pollutant Discharge Elimination System (NPDES). This information is maintained in ICIS by EPA in the Regional offices and it at Headquarters. A future release of ICIS will completely replace PCS and will integrate that information with Federal actions already in the system. ICIS also has the capability to track other activities that support compliance and enforcement programs, including incident tracking, compliance assistance, and compliance monitoring.
The Resource Conservation and Recovery Act Information System (RCRAInfo) is EPA's comprehensive information system in support of the

SEALED AIR - MADERA (Continued) **1006825950**

Resource Conservation and Recovery Act (RCRA) of 1976 and the Hazardous and Solid Waste Amendments (HSWA) of 1984. It tracks many types of information about generators, transporters, treaters, storers, and disposers of hazardous waste.
The California Environmental Protection Agency (CalEPA) has recently implemented a new data warehouse system (nSite). This data warehouse combines and merges facility and site information from five different systems managed within CalEPA. The five systems are: California Environmental Reporting System (CERS),EnviroStor, GeoTracker, California Integrated Water Quality System (CIWQS), andToxic Release Inventory (TRI).
The National Pollutant Discharge Elimination System (NPDES) module of the Integrated Compliance Information System (ICIS). Under NPDES, all facilities that discharge pollutants from any point source into waters of the United States are required to obtain a permit. The permit will likely contain limits on what can be discharged, impose monitoring and reporting requirements, and include other provisions to ensure that the discharge does not adversely affect water quality.

Click this hyperlink while viewing on your computer to access additional FINDS: detail in the EDR Site Report.

ECHO:

Envid:	1006825950
Registry ID:	110013849979
DFR URL:	http://echo.epa.gov/detailed-facility-report?fid=110013849979
Name:	SEALED AIR - MADERA
Address:	1835 WEST ALMOND AVENUE (@ SCHNOOR)
City,State,Zip:	MADERA, CA 93637

CUPA MADERA:

Name:	SEALED AIR CORPORATION
Address:	1835 W ALMOND AVE
City,State,Zip:	MADERA, CA
Contact Name:	SEALED AIR CORPORATION
Region:	MADERA
Facility ID:	FA0101946
Contact Phone:	5594166168

Detail:

Program Element Code:	2165
Decode for Current Status:	Not reported
Facility Id:	FA0101946
Common Name:	Absorbent pads with oil
Current Status:	01
Program/Elements:	Haz Mat Inventory - Exempt
Program Element Code:	2164
Decode for Current Status:	Not reported
Facility Id:	FA0101946
Common Name:	AMINE CATALYST
Current Status:	01
Program/Elements:	Haz Mat Inventory
Program Element Code:	2164
Decode for Current Status:	Not reported
Facility Id:	FA0101946
Common Name:	AMINE CATALYST/GLYCERINE

SEALED AIR - MADERA (Continued) **1006825950**

Current Status: 01
Program/Elements: Haz Mat Inventory

Program Element Code: 2165
Decode for Current Status: Not reported
Facility Id: FA0101946
Common Name: Not reported
Current Status: 01
Program/Elements: Haz Mat Inventory - Exempt

Program Element Code: 2165
Decode for Current Status: Not reported
Facility Id: FA0101946
Common Name: GEARBOX OIL
Current Status: 01
Program/Elements: Haz Mat Inventory - Exempt

Program Element Code: 2164
Decode for Current Status: Not reported
Facility Id: FA0101946
Common Name: HEAT TRANSFER FLUID
Current Status: 01
Program/Elements: Haz Mat Inventory

Program Element Code: 2168
Decode for Current Status: Not reported
Facility Id: FA0101946
Common Name: ISOBUTANE
Current Status: 01
Program/Elements: Haz Mat Inventory- EHS - CALARP

Program Element Code: 2164
Decode for Current Status: Not reported
Facility Id: FA0101946
Common Name: OIL AND DUST MIX
Current Status: 01
Program/Elements: Haz Mat Inventory

Program Element Code: 2164
Decode for Current Status: Not reported
Facility Id: FA0101946
Common Name: POLY DIPHENYLMETHAN DIISOCYANATE
Current Status: 01
Program/Elements: Haz Mat Inventory

Program Element Code: 2164
Decode for Current Status: Not reported
Facility Id: FA0101946
Common Name: POLYMERIC DIPHENYLMETHANE DIISOCYANATE
Current Status: 01
Program/Elements: Haz Mat Inventory

Program Element Code: 2168
Decode for Current Status: Not reported
Facility Id: FA0101946
Common Name: PROPANE
Current Status: 01

SEALED AIR - MADERA (Continued) **1006825950**

Program/Elements: Haz Mat Inventory- EHS - CALARP

Program Element Code: 2164
Decode for Current Status: Not reported
Facility Id: FA0101946
Common Name: RESIN (LDPE)
Current Status: 01
Program/Elements: Haz Mat Inventory

Program Element Code: 2165
Decode for Current Status: Not reported
Facility Id: FA0101946
Common Name: solvent
Current Status: 01
Program/Elements: Haz Mat Inventory - Exempt

Program Element Code: 2164
Decode for Current Status: Not reported
Facility Id: FA0101946
Common Name: TRIPROPYLENE GLYCOL METHYL ETHER
Current Status: 01
Program/Elements: Haz Mat Inventory

Program Element Code: 2165
Decode for Current Status: Not reported
Facility Id: FA0101946
Common Name: TRIPROPYLENE MONOBUTYL ETHER
Current Status: 01
Program/Elements: Haz Mat Inventory - Exempt

Program Element Code: 2164
Decode for Current Status: Not reported
Facility Id: FA0101946
Common Name: USED OIL
Current Status: 01
Program/Elements: Haz Mat Inventory

Program Element Code: 2165
Decode for Current Status: Not reported
Facility Id: FA0101946
Common Name: Waste ink alcohol
Current Status: 01
Program/Elements: Haz Mat Inventory - Exempt

EMI:
Name: SEALED AIR CORPORATION
Address: 1835 W ALMOND AVE (@ SCHNOOR)
City,State,Zip: MADERA, CA 93637
Year: 1999
County Code: 20
Air Basin: SJV
Facility ID: 1089
Air District Name: SJU
SIC Code: 3086
Air District Name: SAN JOAQUIN VALLEY UNIFIED APCD
Community Health Air Pollution Info System: Not reported

SEALED AIR - MADERA (Continued) **1006825950**

Consolidated Emission Reporting Rule:	Not reported
Total Organic Hydrocarbon Gases Tons/Yr:	6
Reactive Organic Gases Tons/Yr:	5
Carbon Monoxide Emissions Tons/Yr:	0
NOX - Oxides of Nitrogen Tons/Yr:	0
SOX - Oxides of Sulphur Tons/Yr:	0
Particulate Matter Tons/Yr:	0
Part. Matter 10 Micrometers and Smllr Tons/Yr:	0

Name:	SEALED AIR CORPORATION
Address:	1835 W ALMOND AVE (@ SCHNOOR)
City,State,Zip:	MADERA, CA 93637
Year:	2000
County Code:	20
Air Basin:	SJV
Facility ID:	1089
Air District Name:	SJU
SIC Code:	3086
Air District Name:	SAN JOAQUIN VALLEY UNIFIED APCD
Community Health Air Pollution Info System:	Not reported
Consolidated Emission Reporting Rule:	Not reported
Total Organic Hydrocarbon Gases Tons/Yr:	8
Reactive Organic Gases Tons/Yr:	8
Carbon Monoxide Emissions Tons/Yr:	0
NOX - Oxides of Nitrogen Tons/Yr:	0
SOX - Oxides of Sulphur Tons/Yr:	0
Particulate Matter Tons/Yr:	0
Part. Matter 10 Micrometers and Smllr Tons/Yr:	0

Name:	SEALED AIR CORPORATION
Address:	1835 W ALMOND AVE (@ SCHNOOR)
City,State,Zip:	MADERA, CA 93637
Year:	2001
County Code:	20
Air Basin:	SJV
Facility ID:	1089
Air District Name:	SJU
SIC Code:	3086
Air District Name:	SAN JOAQUIN VALLEY UNIFIED APCD
Community Health Air Pollution Info System:	Not reported
Consolidated Emission Reporting Rule:	Not reported
Total Organic Hydrocarbon Gases Tons/Yr:	6
Reactive Organic Gases Tons/Yr:	6
Carbon Monoxide Emissions Tons/Yr:	0
NOX - Oxides of Nitrogen Tons/Yr:	1
SOX - Oxides of Sulphur Tons/Yr:	8
Particulate Matter Tons/Yr:	0
Part. Matter 10 Micrometers and Smllr Tons/Yr:	0

Name:	SEALED AIR CORPORATION
Address:	1835 W ALMOND AVE
City,State,Zip:	MADERA, CA 93637
Year:	2002
County Code:	20
Air Basin:	SJV
Facility ID:	1089
Air District Name:	SJU

SEALED AIR - MADERA (Continued) **1006825950**

SIC Code:	3086
Air District Name:	SAN JOAQUIN VALLEY UNIFIED APCD
Community Health Air Pollution Info System:	Not reported
Consolidated Emission Reporting Rule:	Not reported
Total Organic Hydrocarbon Gases Tons/Yr:	5
Reactive Organic Gases Tons/Yr:	5
Carbon Monoxide Emissions Tons/Yr:	1
NOX - Oxides of Nitrogen Tons/Yr:	3
SOX - Oxides of Sulphur Tons/Yr:	18
Particulate Matter Tons/Yr:	0
Part. Matter 10 Micrometers and Smllr Tons/Yr:	0

Name:	SEALED AIR CORPORATION
Address:	1835 W ALMOND AVE (@ SCHNOOR)
City,State,Zip:	MADERA, CA 93637
Year:	2003
County Code:	20
Air Basin:	SJV
Facility ID:	1089
Air District Name:	SJU
SIC Code:	3086
Air District Name:	SAN JOAQUIN VALLEY UNIFIED APCD
Community Health Air Pollution Info System:	Not reported
Consolidated Emission Reporting Rule:	Not reported
Total Organic Hydrocarbon Gases Tons/Yr:	17
Reactive Organic Gases Tons/Yr:	17
Carbon Monoxide Emissions Tons/Yr:	0
NOX - Oxides of Nitrogen Tons/Yr:	1
SOX - Oxides of Sulphur Tons/Yr:	7
Particulate Matter Tons/Yr:	0
Part. Matter 10 Micrometers and Smllr Tons/Yr:	0

Name:	SEALED AIR CORPORATION
Address:	1835 W ALMOND AVE (@ SCHNOOR)
City,State,Zip:	MADERA, CA 93637
Year:	2004
County Code:	20
Air Basin:	SJV
Facility ID:	1089
Air District Name:	SJU
SIC Code:	3086
Air District Name:	SAN JOAQUIN VALLEY UNIFIED APCD
Community Health Air Pollution Info System:	Not reported
Consolidated Emission Reporting Rule:	Not reported
Total Organic Hydrocarbon Gases Tons/Yr:	5.406929696
Reactive Organic Gases Tons/Yr:	5.406929696
Carbon Monoxide Emissions Tons/Yr:	0.595310809
NOX - Oxides of Nitrogen Tons/Yr:	2.381243237
SOX - Oxides of Sulphur Tons/Yr:	15.60435909
Particulate Matter Tons/Yr:	0.221669554
Part. Matter 10 Micrometers and Smllr Tons/Yr:	0.20455372

Name:	SEALED AIR CORPORATION
Address:	1835 W ALMOND AVE (@ SCHNOOR)
City,State,Zip:	MADERA, CA 93637
Year:	2005
County Code:	20

SEALED AIR - MADERA (Continued) **1006825950**

Air Basin:	SJV
Facility ID:	1089
Air District Name:	SJU
SIC Code:	3086
Air District Name:	SAN JOAQUIN VALLEY UNIFIED APCD
Community Health Air Pollution Info System:	Not reported
Consolidated Emission Reporting Rule:	Not reported
Total Organic Hydrocarbon Gases Tons/Yr:	4.541087026940922
Reactive Organic Gases Tons/Yr:	4.541087026940922
Carbon Monoxide Emissions Tons/Yr:	.6799204467773428
NOX - Oxides of Nitrogen Tons/Yr:	2.719681787109375
SOX - Oxides of Sulphur Tons/Yr:	17.82215716552733
Particulate Matter Tons/Yr:	.2044068863932292166
Part. Matter 10 Micrometers and Smllr Tons/Yr:	.18973521972656255

Name:	SEALED AIR CORPORATION
Address:	1835 W ALMOND AVE (@ SCHNOOR)
City,State,Zip:	MADERA, CA 93637
Year:	2006
County Code:	20
Air Basin:	SJV
Facility ID:	1089
Air District Name:	SJU
SIC Code:	3086
Air District Name:	SAN JOAQUIN VALLEY UNIFIED APCD
Community Health Air Pollution Info System:	Not reported
Consolidated Emission Reporting Rule:	Not reported
Total Organic Hydrocarbon Gases Tons/Yr:	7.8592857
Reactive Organic Gases Tons/Yr:	7.8592857
Carbon Monoxide Emissions Tons/Yr:	.757841178131104
NOX - Oxides of Nitrogen Tons/Yr:	3.031364712524414
SOX - Oxides of Sulphur Tons/Yr:	19.86462482070923
Particulate Matter Tons/Yr:	.2325350090535482833
Part. Matter 10 Micrometers and Smllr Tons/Yr:	.21571167572021495

Name:	SEALED AIR CORPORATION
Address:	1835 W ALMOND AVE (@ SCHNOOR)
City,State,Zip:	MADERA, CA 95776
Year:	2007
County Code:	20
Air Basin:	SJV
Facility ID:	1089
Air District Name:	SJU
SIC Code:	3086
Air District Name:	SAN JOAQUIN VALLEY UNIFIED APCD
Community Health Air Pollution Info System:	Y
Consolidated Emission Reporting Rule:	Not reported
Total Organic Hydrocarbon Gases Tons/Yr:	9.251159515007973
Reactive Organic Gases Tons/Yr:	9.251159515007973
Carbon Monoxide Emissions Tons/Yr:	.53372458735656721
NOX - Oxides of Nitrogen Tons/Yr:	2.1480049598693841
SOX - Oxides of Sulphur Tons/Yr:	13.88399835218506742
Particulate Matter Tons/Yr:	.2122414718882242026
Part. Matter 10 Micrometers and Smllr Tons/Yr:	.195609805221557536

Name:	SEALED AIR CORPORATION
Address:	1835 W ALMOND AVE (@ SCHNOOR)

SEALED AIR - MADERA (Continued) **1006825950**

City,State,Zip:	MADERA, CA 93637
Year:	2008
County Code:	20
Air Basin:	SJV
Facility ID:	1089
Air District Name:	SJU
SIC Code:	3086
Air District Name:	SAN JOAQUIN VALLEY UNIFIED APCD
Community Health Air Pollution Info System:	Y
Consolidated Emission Reporting Rule:	Not reported
Total Organic Hydrocarbon Gases Tons/Yr:	4.3735134862174988
Reactive Organic Gases Tons/Yr:	4.3735134862174988
Carbon Monoxide Emissions Tons/Yr:	.533103302215576
NOX - Oxides of Nitrogen Tons/Yr:	2.143567208862304
SOX - Oxides of Sulphur Tons/Yr:	13.88351315807496
Particulate Matter Tons/Yr:	.1793768801879882
Part. Matter 10 Micrometers and Smllr Tons/Yr:	.1660168801879882

Name:	SEALED AIR CORPORATION
Address:	1835 W ALMOND AVE (@ SCHNOOR)
City,State,Zip:	MADERA, CA 93637
Year:	2009
County Code:	20
Air Basin:	SJV
Facility ID:	1089
Air District Name:	SJU
SIC Code:	3086
Air District Name:	SAN JOAQUIN VALLEY UNIFIED APCD
Community Health Air Pollution Info System:	Y
Consolidated Emission Reporting Rule:	Not reported
Total Organic Hydrocarbon Gases Tons/Yr:	3.2356101000000002
Reactive Organic Gases Tons/Yr:	3.2356101000000002
Carbon Monoxide Emissions Tons/Yr:	0.281604674926757
NOX - Oxides of Nitrogen Tons/Yr:	1.1283974544525099
SOX - Oxides of Sulphur Tons/Yr:	7.3654443129867504
Particulate Matter Tons/Yr:	0.124828878466288
Part. Matter 10 Micrometers and Smllr Tons/Yr:	0.11474501209259

Name:	SEALED AIR CORPORATION
Address:	1835 W ALMOND AVE (@ SCHNOOR)
City,State,Zip:	MADERA, CA 93637
Year:	2010
County Code:	20
Air Basin:	SJV
Facility ID:	1089
Air District Name:	SJU
SIC Code:	3086
Air District Name:	SAN JOAQUIN VALLEY UNIFIED APCD
Community Health Air Pollution Info System:	Y
Consolidated Emission Reporting Rule:	Not reported
Total Organic Hydrocarbon Gases Tons/Yr:	3.2488309000000002
Reactive Organic Gases Tons/Yr:	3.2488309000000002
Carbon Monoxide Emissions Tons/Yr:	7.6813500000000007E-2
NOX - Oxides of Nitrogen Tons/Yr:	0.31012499999999998
SOX - Oxides of Sulphur Tons/Yr:	1.9902134
Particulate Matter Tons/Yr:	0.107324166666666
Part. Matter 10 Micrometers and Smllr Tons/Yr:	9.7257499999999997E-2

SEALED AIR - MADERA (Continued) **1006825950**

Name:	SEALED AIR CORPORATION
Address:	1835 W ALMOND AVE (@ SCHNOOR)
City,State,Zip:	MADERA, CA 93637
Year:	2011
County Code:	20
Air Basin:	SJV
Facility ID:	1089
Air District Name:	SJU
SIC Code:	3086
Air District Name:	SAN JOAQUIN VALLEY UNIFIED APCD
Community Health Air Pollution Info System:	Not reported
Consolidated Emission Reporting Rule:	Not reported
Total Organic Hydrocarbon Gases Tons/Yr:	1.6329213098
Reactive Organic Gases Tons/Yr:	1.6329213098
Carbon Monoxide Emissions Tons/Yr:	0.12160319824
NOX - Oxides of Nitrogen Tons/Yr:	0.86927286243
SOX - Oxides of Sulphur Tons/Yr:	0.095002498627
Particulate Matter Tons/Yr:	0.1144666475
Part. Matter 10 Micrometers and Smllr Tons/Yr:	0.10591755896

Name:	SEALED AIR CORPORATION
Address:	1835 W ALMOND AVE (@ SCHNOOR)
City,State,Zip:	MADERA, CA 93637
Year:	2012
County Code:	20
Air Basin:	SJV
Facility ID:	1089
Air District Name:	SJU
SIC Code:	3086
Air District Name:	SAN JOAQUIN VALLEY UNIFIED APCD
Community Health Air Pollution Info System:	Not reported
Consolidated Emission Reporting Rule:	Not reported
Total Organic Hydrocarbon Gases Tons/Yr:	1.832535281
Reactive Organic Gases Tons/Yr:	1.832535281
Carbon Monoxide Emissions Tons/Yr:	0.12160319824
NOX - Oxides of Nitrogen Tons/Yr:	0.86927286243
SOX - Oxides of Sulphur Tons/Yr:	0.095002498627
Particulate Matter Tons/Yr:	0.11867167679
Part. Matter 10 Micrometers and Smllr Tons/Yr:	0.10970208532

Name:	SEALED AIR CORPORATION
Address:	1835 W ALMOND AVE (@ SCHNOOR)
City,State,Zip:	MADERA, CA 93637
Year:	2013
County Code:	20
Air Basin:	SJV
Facility ID:	1089
Air District Name:	SJU
SIC Code:	3086
Air District Name:	SAN JOAQUIN VALLEY UNIFIED APCD
Community Health Air Pollution Info System:	Not reported
Consolidated Emission Reporting Rule:	Not reported
Total Organic Hydrocarbon Gases Tons/Yr:	5.94768782
Reactive Organic Gases Tons/Yr:	5.94768782
Carbon Monoxide Emissions Tons/Yr:	0.121603198
NOX - Oxides of Nitrogen Tons/Yr:	0.869272862
SOX - Oxides of Sulphur Tons/Yr:	0.095002499

SEALED AIR - MADERA (Continued) **1006825950**

Particulate Matter Tons/Yr: 0.11877777778
Part. Matter 10 Micrometers and Smllr Tons/Yr: 0.1098

Name: SEALED AIR CORPORATION
Address: 1835 W ALMOND AVE
City,State,Zip: MADERA, CA 93637
Year: 2015
County Code: 20
Air Basin: SJV
Facility ID: 1089
Air District Name: SJU
SIC Code: 3086
Air District Name: SAN JOAQUIN VALLEY APCD
Community Health Air Pollution Info System: N
Consolidated Emission Reporting Rule: Not reported
Total Organic Hydrocarbon Gases Tons/Yr: 3.0920005
Reactive Organic Gases Tons/Yr: 3.0920005
Carbon Monoxide Emissions Tons/Yr: 0.215769595
NOX - Oxides of Nitrogen Tons/Yr: 1.542415462
SOX - Oxides of Sulphur Tons/Yr: 0.168569996
Particulate Matter Tons/Yr: 0.15062222222
Part. Matter 10 Micrometers and Smllr Tons/Yr: 0.1407

Name: SEALED AIR CORPORATION
Address: 1835 W ALMOND AVE
City,State,Zip: MADERA, CA 93637
Year: 2016
County Code: 20
Air Basin: SJV
Facility ID: 1089
Air District Name: SJU
SIC Code: 3086
Air District Name: SAN JOAQUIN VALLEY APCD
Community Health Air Pollution Info System: Not reported
Consolidated Emission Reporting Rule: Not reported
Total Organic Hydrocarbon Gases Tons/Yr: 4.0459836
Reactive Organic Gases Tons/Yr: 4.0459836
Carbon Monoxide Emissions Tons/Yr: 0.114254172
NOX - Oxides of Nitrogen Tons/Yr: 0.81673881
SOX - Oxides of Sulphur Tons/Yr: 0.0893
Particulate Matter Tons/Yr: 0.12097777778
Part. Matter 10 Micrometers and Smllr Tons/Yr: 0.1116

Name: SEALED AIR CORPORATION
Address: 1835 W ALMOND AVE
City,State,Zip: MADERA, CA 93637
Year: 2017
County Code: 20
Air Basin: SJV
Facility ID: 1089
Air District Name: SJU
SIC Code: 3086
Air District Name: SAN JOAQUIN VALLEY APCD
Community Health Air Pollution Info System: Not reported
Consolidated Emission Reporting Rule: Not reported
Total Organic Hydrocarbon Gases Tons/Yr: 2.3048841
Reactive Organic Gases Tons/Yr: 2.3048841

SEALED AIR - MADERA (Continued) **1006825950**

Carbon Monoxide Emissions Tons/Yr:	0.114285696
NOX - Oxides of Nitrogen Tons/Yr:	0.816964154
SOX - Oxides of Sulphur Tons/Yr:	0.0893
Particulate Matter Tons/Yr:	0.14908998222
Part. Matter 10 Micrometers and Smllr Tons/Yr:	0.136900984

Name:	SEALED AIR CORPORATION
Address:	1835 W ALMOND AVE
City,State,Zip:	MADERA, CA 0
Year:	2018
County Code:	20
Air Basin:	SJV
Facility ID:	1089
Air District Name:	SJU
SIC Code:	3086
Air District Name:	SAN JOAQUIN VALLEY APCD
Community Health Air Pollution Info System:	Not reported
Consolidated Emission Reporting Rule:	Not reported
Total Organic Hydrocarbon Gases Tons/Yr:	3.3634512
Reactive Organic Gases Tons/Yr:	3.3634512
Carbon Monoxide Emissions Tons/Yr:	0.114285696
NOX - Oxides of Nitrogen Tons/Yr:	0.816964154
SOX - Oxides of Sulphur Tons/Yr:	0.0893
Particulate Matter Tons/Yr:	0.027280555556
Part. Matter 10 Micrometers and Smllr Tons/Yr:	0.0272725

Name:	SEALED AIR CORPORATION
Address:	1835 W ALMOND AVE
City,State,Zip:	MADERA, CA 0
Year:	2019
County Code:	20
Air Basin:	SJV
Facility ID:	1089
Air District Name:	SJU
SIC Code:	3086
Air District Name:	SAN JOAQUIN VALLEY APCD
Community Health Air Pollution Info System:	Not reported
Consolidated Emission Reporting Rule:	Not reported
Total Organic Hydrocarbon Gases Tons/Yr:	3.3992895
Reactive Organic Gases Tons/Yr:	3.3992895
Carbon Monoxide Emissions Tons/Yr:	0.123428159
NOX - Oxides of Nitrogen Tons/Yr:	0.882318482
SOX - Oxides of Sulphur Tons/Yr:	0.0964
Particulate Matter Tons/Yr:	0.11162222222
Part. Matter 10 Micrometers and Smllr Tons/Yr:	0.1034

Name:	SEALED AIR CORPORATION
Address:	1835 W ALMOND AVE
City,State,Zip:	MADERA, CA 0
Year:	2020
County Code:	20
Air Basin:	SJV
Facility ID:	1089
Air District Name:	SJU
SIC Code:	3086
Air District Name:	SAN JOAQUIN VALLEY APCD
Community Health Air Pollution Info System:	Not reported

SEALED AIR - MADERA (Continued) **1006825950**

Consolidated Emission Reporting Rule:	Not reported
Total Organic Hydrocarbon Gases Tons/Yr:	3.3992895
Reactive Organic Gases Tons/Yr:	3.3992895
Carbon Monoxide Emissions Tons/Yr:	0.123428159
NOX - Oxides of Nitrogen Tons/Yr:	0.882318482
SOX - Oxides of Sulphur Tons/Yr:	0.0964
Particulate Matter Tons/Yr:	0.11162222222
Part. Matter 10 Micrometers and Smllr Tons/Yr:	0.1034

Name:	SEALED AIR CORPORATION
Address:	1835 W ALMOND AVE
City,State,Zip:	MADERA, CA 0
Year:	2021
County Code:	20
Air Basin:	SJV
Facility ID:	1089
Air District Name:	SJU
SIC Code:	3086
Air District Name:	SAN JOAQUIN VALLEY APCD
Community Health Air Pollution Info System:	Not reported
Consolidated Emission Reporting Rule:	Not reported
Total Organic Hydrocarbon Gases Tons/Yr:	3.3992895
Reactive Organic Gases Tons/Yr:	5.8074093
Carbon Monoxide Emissions Tons/Yr:	0.239016958
NOX - Oxides of Nitrogen Tons/Yr:	1.708597786
SOX - Oxides of Sulphur Tons/Yr:	0.186731998
Particulate Matter Tons/Yr:	0.11162222222
Part. Matter 10 Micrometers and Smllr Tons/Yr:	0.1291

NPDES:

Name:	SEALED AIR SOLAR PROJECT
Address:	1835 W ALMOND AVE
City,State,Zip:	MADERA, CA 93637
Facility Status:	Not reported
NPDES Number:	Not reported
Region:	Not reported
Agency Number:	Not reported
Regulatory Measure ID:	Not reported
Place ID:	Not reported
Order Number:	Not reported
WDID:	5F20C392947
Regulatory Measure Type:	Construction
Program Type:	Not reported
Adoption Date Of Regulatory Measure:	Not reported
Effective Date Of Regulatory Measure:	Not reported
Termination Date Of Regulatory Measure:	Not reported
Expiration Date Of Regulatory Measure:	Not reported
Discharge Address:	Not reported
Discharge Name:	Not reported
Discharge City:	Not reported
Discharge State:	Not reported
Discharge Zip:	Not reported
Status:	Active
Status Date:	02/24/2021
Operator Name:	SunPower Corporation Systems
Operator Address:	1414 Harbour Way South
Operator City:	Richmond

SEALED AIR - MADERA (Continued) **1006825950**

Operator State:	California
Operator Zip:	94804
Name:	SEALED AIR SOLAR PROJECT
Address:	1835 W ALMOND AVE
City,State,Zip:	MADERA, CA 93637
Facility Status:	Active
NPDES Number:	CAS000002
Region:	5F
Agency Number:	0
Regulatory Measure ID:	529463
Place ID:	Not reported
Order Number:	2009-0009-DWQ
WDID:	5F20C392947
Regulatory Measure Type:	Enrollee
Program Type:	Construction
Adoption Date Of Regulatory Measure:	Not reported
Effective Date Of Regulatory Measure:	02/24/2021
Termination Date Of Regulatory Measure:	Not reported
Expiration Date Of Regulatory Measure:	Not reported
Discharge Address:	1414 Harbour Way South
Discharge Name:	SunPower Corporation Systems
Discharge City:	Richmond
Discharge State:	California
Discharge Zip:	94804
Status:	Not reported
Status Date:	Not reported
Operator Name:	Not reported
Operator Address:	Not reported
Operator City:	Not reported
Operator State:	Not reported
Operator Zip:	Not reported

CIWQS:

Name:	SEALED AIR SOLAR PROJECT
Address:	1835 W ALMOND AVE
City,State,Zip:	MADERA, CA 93637
Agency:	SunPower Corporation Systems
Agency Address:	1414 Harbour Way South, Richmond, CA 94804
Place/Project Type:	Construction - Commercial
SIC/NAICS:	Not reported
Region:	5F
Program:	CONSTW
Regulatory Measure Status:	Active
Regulatory Measure Type:	Storm water construction
Order Number:	2009-0009-DWQ
WDID:	5F20C392947
NPDES Number:	CAS000002
Adoption Date:	Not reported
Effective Date:	02/24/2021
Termination Date:	Not reported
Expiration/Review Date:	Not reported
Design Flow:	Not reported
Major/Minor:	Not reported
Complexity:	Not reported
TTWQ:	Not reported
Enforcement Actions within 5 years:	0

SEALED AIR - MADERA (Continued) **1006825950**

Violations within 5 years: 0
Latitude: 36.94641
Longitude: -120.08227

CERS:
Name: SEALED AIR CORPORATION
Address: 1835 W ALMOND AVE
City,State,Zip: MADERA, CA 93637
Site ID: 401869
CERS ID: 10426066
CERS Description: Chemical Storage Facilities

Violations:
Site ID: 401869
Site Name: SEALED AIR CORPORATION
Violation Date: 06-27-2018
Citation: 19 CCR 4.5 2745.10.5(b) - California Code of Regulations, Title 19, Chapter 4.5, Section(s) 2745.10.5(b)
Violation Description: Failure to correct and submit the emergency contact information in the Risk Management Plan required under Section 2740.1(d)(6) within one month of any change.
Violation Notes: Returned to compliance on 07/30/2018. The owner/operator failed to correct and submit the emergency contact information in the Risk Management Plan required under Section 2740.1(d)(6) within one month of any change. This is a repeat violation from 2015. CORRECTIVE ACTION: By August 17, 2018 submit an updated registration with a certification of accuracy.
Violation Division: Madera County Environmental Health
Violation Program: CalARP
Violation Source: CERS,

Site ID: 401869
Site Name: SEALED AIR CORPORATION
Violation Date: 07-25-2019
Citation: 01001 - Search Title 8 regulations for 3203(A) at https://www.dir.ca.gov/title8/index/T8index.asp
Violation Description: Cal/OSHA Violation
Violation Notes: Not reported
Violation Division: Cal/OSHA
Violation Program: OSHA
Violation Source: CERS,

Site ID: 401869
Site Name: SEALED AIR CORPORATION
Violation Date: 12-31-2013
Citation: 19 CCR 4.5 2745.10.5(a)(2) - California Code of Regulations, Title 19, Chapter 4.5, Section(s) 2745.10.5(a)(2)
Violation Description: Failure to correct and submit the emergency contact information in the Risk Management Plan required under Section 2740.1(d)(6) within one month of any change
Violation Notes: Returned to compliance on 10/02/2015. EMERGENCY CONTACT LISTED ON RMP LEFT IN 2013. SUBMIT CORRECTED EMERGENCY CONTACT INFORMATION
Violation Division: Madera County Environmental Health
Violation Program: CalARP
Violation Source: CERS,

Site ID: 401869

SEALED AIR - MADERA (Continued) **1006825950**

Site Name:	SEALED AIR CORPORATION
Violation Date:	03-10-2022
Citation:	HSC 6.95 25505(a)(4) - California Health and Safety Code, Chapter 6.95, Section(s) 25505(a)(4)
Violation Description:	Failure to provide initial and annual training to all employees in safety procedures in the event of a release or threatened release of a hazardous material or failure to document and maintain training records for a minimum of three years.
Violation Notes:	Returned to compliance on 04/01/2022. HM22: Ensure all employees receive initial or annual training. Inspector observed initial training for employees but did not observe annual training past 2018. Corrective Action: Provide training documentation for 2022 for all employees. Documentation should include employees name, date training was completed, and employee signature.
Violation Division:	Madera County Environmental Health
Violation Program:	HMRRP
Violation Source:	CERS,

Site ID:	401869
Site Name:	SEALED AIR CORPORATION
Violation Date:	06-27-2018
Citation:	19 CCR 4.5 2745.10(f) - California Code of Regulations, Title 19, Chapter 4.5, Section(s) 2745.10(f)
Violation Description:	Failure to contact the Administering Agency within 30 days of a change of owner or operator to update the registration information.
Violation Notes:	Returned to compliance on 07/30/2018. Previous plant manager was assigned overall responsibility in 2016 RMP but is no longer with the facility. Current plant manager is assigned overall responsibility. CORRECTIVE ACTION: By August 17, 2018 submit an updated registration with a certification of accuracy.
Violation Division:	Madera County Environmental Health
Violation Program:	CalARP
Violation Source:	CERS,

Site ID:	401869
Site Name:	SEALED AIR CORPORATION
Violation Date:	05-27-2015
Citation:	19 CCR 4.5 2760.2(e) - California Code of Regulations, Title 19, Chapter 4.5, Section(s) 2760.2(e)
Violation Description:	Failure to address the following in the Process Hazard Analysis: 1. Establish a system to promptly address the team's findings and recommendations; 2. Assure that the recommendations are resolved in a timely manner and that the resolution is documented; 3. Document what actions are to be taken; 4. Complete actions as soon as possible; 5. Develop a written schedule of when these actions are to be completed; 6. Actions are communicated to operating, maintenance and other employees whose work assignments are in the process and who may be affected by the recommendations or actions.
Violation Notes:	Returned to compliance on 06/27/2018. DOCUMENTATION ON THE RESOLUTION OF ALL 2014'S PHA RECOMMENDATIONS WERE NOT COMPLETE. ASSURE RECOMMENDATIONS ARE RESOLVED IN A TIMELY MANNER AND RESOLUTION IS DOCUMENTED. DOCUMENT ACTIONS TAKEN AND WRITTEN SCHEDULE OF WHEN THESE ITEMS WERE COMPLETED
Violation Division:	Madera County Environmental Health
Violation Program:	CalARP
Violation Source:	CERS,

SEALED AIR - MADERA (Continued) **1006825950**

Site ID: 401869
Site Name: SEALED AIR CORPORATION
Violation Date: 06-27-2018
Citation: 19 CCR 4.5 2745.1(a) - California Code of Regulations, Title 19, Chapter 4.5, Section(s) 2745.1(a)
Violation Description: Failure to submit an RMP which includes all requirements described in Section 2745.3 through 2745.9.
Violation Notes: Returned to compliance on 07/30/2018. See RMP completeness review notice. Missing RMP certification, section 2745.9. CORRECTIVE ACTION: By September 17, 2018 submit RMP certification. Also see violation 5010021 and 5010024.
Violation Division: Madera County Environmental Health
Violation Program: CalARP
Violation Source: CERS,

Site ID: 401869
Site Name: SEALED AIR CORPORATION
Violation Date: 06-27-2018
Citation: 22 CCR 12 66262.12 - California Code of Regulations, Title 22, Chapter 12, Section(s) 66262.12
Violation Description: Failure to obtain an Identification Number prior to treating, storing, disposing of, transporting or offering for transportation any hazardous waste.
Violation Notes: Returned to compliance on 06/29/2018. Facility's EPA ID CAL000195855 is currently inactive. Complete DTSC form 1358 and send to Department of Toxic Substances Control to reactivate EPA ID number.
Violation Division: Madera County Environmental Health
Violation Program: HW
Violation Source: CERS,

Site ID: 401869
Site Name: SEALED AIR CORPORATION
Violation Date: 06-27-2018
Citation: 19 CCR 4.5 2765.1(b) - California Code of Regulations, Title 19, Chapter 4.5, Section(s) 2765.1(b)
Violation Description: Failure of a stationary source whose employees will not respond to accidental releases of regulated substances to meet the following: 1. With only regulated toxic substances held in a process above the threshold quantity, is included in the community emergency response plan developed under Section 11003 of Title 42 of the United States Code (USC), is included in the city or county Hazardous Materials Area plans, and/or is included in the business plan program, pursuant to Section 25507 of the Health & Safety Code. The owner or operator must document that response actions have been coordinated with the local fire department and hazardous materials response agencies; 2. With only regulated flammable substances held in a process above the threshold quantity, the owner or operator must document that response actions have been coordinated with the local fire department and hazardous materials response agencies; and, 3. Appropriate mechanisms and written procedures are in place to notify emergency responders when there is a need for a response.
Violation Notes: Returned to compliance on 08/14/2018. The owner/operator of a facility that does not respond to accidental releases of regulated substances failed to meet the following: If only regulated flammable substances, the owner or operator failed to document that response actions have been coordinated with the local fire department and hazardous materials response agencies; and/or appropriate mechanisms and written

SEALED AIR - MADERA (Continued) **1006825950**

procedures are not in place to notify emergency responders when there is a need for a response. Owner/operator indicated that a copy of the emergency action/response plan has been provided and sites visits have been conducted by the local fire department but no documentation was available. CORRECTIVE ACTION: By August 17, 2018 submit documentation demonstrating the owner/operator has met the requirements noted above.

Violation Division: Madera County Environmental Health
Violation Program: CalARP
Violation Source: CERS,

Site ID: 401869
Site Name: SEALED AIR CORPORATION
Violation Date: 03-10-2022
Citation: HSC 6.5 25123.3(h)(1) - California Health and Safety Code, Chapter 6.5, Section(s) 25123.3(h)(1)
Violation Description: Failure to send hazardous waste offsite for treatment, storage, or disposal within 180 days (or 270 days if waste is transported over 200 miles) for a generator who generates less than 1000 kilogram per month if all of the following conditions are met: (1) The quantity of hazardous waste accumulated onsite never exceeds 6,000 kilograms. (2) The generator complies with the requirements of 40 Code of Federal Regulations section 262.34(d), (e) and (f). (3) The generator does not hold acutely hazardous waste or extremely hazardous waste in an amount greater than one kilogram for more than 90 days.
Violation Notes: Returned to compliance on 04/01/2022. H511: Ensure hazardous waste is properly disposed of within 180 days of start accumulation date. Inspector observed 1 55-gallon steel drum of used solvents and 1 55-gallon steel drum of used paint in the bone yard with start accumulation date of "1/4/2021". Corrective Action: Provide manifests for 55-gallon steel drum of used solvents and used paint as proof of properly disposing waste.
Violation Division: Madera County Environmental Health
Violation Program: HW
Violation Source: CERS,

Site ID: 401869
Site Name: SEALED AIR CORPORATION
Violation Date: 03-10-2022
Citation: 19 CCR 4.5 2745.10(a) - California Code of Regulations, Title 19, Chapter 4.5, Section(s) 2745.10(a)
Violation Description: Failure to revise, update, and submit the Risk Management Plan to the United States Environmental Protection Agency and the UPA as follows: 1. At least once every five years from the date of its initial submission or most recent update required by section 2745.10(a)(2) through (7); 2. No later than three years after a newly regulated substance is first listed by the United States Environmental Protection Agency; 3. No later than the date on which a new regulated substance is first present in an already covered process above a threshold quantity; 4. No later than the date on which a regulated substance is first present above a threshold quantity in a new process; 5. Within six months of a change that requires a revised process hazard analysis or hazard review; 6. Within six months of a change that requires a revised offsite consequence analysis as provided in section 2750.7; 7. Within six months of a change that alters the program level that applied to any covered process.
Violation Notes: Returned to compliance on 04/01/2022. OBSERVATION: The owner/operator

SEALED AIR - MADERA (Continued) **1006825950**

failed to revise, update, and submit the Risk Management Plan to the United States Environmental Protection Agency and the UPA at least once every five years from the date of its initial submission or most recent update required by Section 2745.10(a)(2) through (7). The last RMP submitted to the UPA was dated 2016 and submitted in 2017. The last RMP submitted to USEPA was 4/20/2021 but was not submitted to the UPA. CORRECTIVE ACTION: Revise, update, and submit a copy of the Risk Management Plan to the UPA.

Violation Division: Madera County Environmental Health
Violation Program: CalARP
Violation Source: CERS,

Site ID: 401869
Site Name: SEALED AIR CORPORATION
Violation Date: 06-27-2018
Citation: 19 CCR 4.5 2735.6(c) - California Code of Regulations, Title 19, Chapter 4.5, Section(s) 2735.6(c)
Violation Description: Failure to document the following when responsibility for implementing individual requirements of 19 CCR 4.5 r is assigned to persons other than the person identified in 19 CCR section 2735.6(b): 1. Names or positions. 2. Lines of authority defined through an organization chart or similar document.
Violation Notes: Returned to compliance on 07/26/2018. Several personnel are responsible for CalARP implementation. Create an organization chart or document that includes the names or positions and lines of authority. Chart or document shall be an active part of the CalARP program. CORRECTIVE ACTION: By August 17, 2018 submit a copy for review.
Violation Division: Madera County Environmental Health
Violation Program: CalARP
Violation Source: CERS,

Site ID: 401869
Site Name: SEALED AIR CORPORATION
Violation Date: 03-10-2022
Citation: 22 CCR 12 66262.34(f) - California Code of Regulations, Title 22, Chapter 12, Section(s) 66262.34(f)
Violation Description: Failure to properly label hazardous waste accumulation containers and portable tanks with the following requirements: "Hazardous Waste", name and address of the generator, physical and chemical characteristics of the Hazardous Waste, and starting accumulation date.
Violation Notes: Returned to compliance on 04/01/2022. H306: Ensure all hazardous waste containers are properly labeled. Inspector observed 55 gallon "absorbent spill" waste with start accumulation date of 11/23/22 and used oil in 55-gallon steel drum had start accumulation date of 10/1/22. Ensure start accumulation date is added to label the date first drop of hazardous waste is added to container. Corrective Action: Provide photo of mislabeled hazardous waste containers with proper start accumulation date to Madera County Environmental Heatlh Division.
Violation Division: Madera County Environmental Health
Violation Program: HW
Violation Source: CERS,

Site ID: 401869
Site Name: SEALED AIR CORPORATION

SEALED AIR - MADERA (Continued) **1006825950**

Violation Date: 06-27-2018
Citation: 19 CCR 4.5 2745.9(b) - California Code of Regulations, Title 19, Chapter 4.5, Section(s) 2745.9(b)
Violation Description: Failure to submit in the Risk Management Plan a single certification that, to the best of the signer s knowledge, information, and belief formed after reasonable inquiry, the information submitted is true, accurate, and complete.
Violation Notes: Returned to compliance on 07/30/2018. The owner/operator failed to submit in the Risk Management Plan a single certification that, to the best of the signer s knowledge, information, and belief formed after reasonable inquiry, the information submitted is true, accurate, and complete. CORRECTIVE ACTION: By September 17, 2018 submit a single certification that, to the best of the signer s knowledge, information, and belief formed after reasonable inquiry, the information submitted is true, accurate, and complete.
Violation Division: Madera County Environmental Health
Violation Program: CalARP
Violation Source: CERS,

Site ID: 401869
Site Name: SEALED AIR CORPORATION
Violation Date: 06-27-2018
Citation: 19 CCR 4.5 2750.1 - California Code of Regulations, Title 19, Chapter 4.5, Section(s) 2750.1
Violation Description: Failure to comply with Sections 2750.2 through 2750.9
Violation Notes: Returned to compliance on 09/25/2018. Other than the Off-Site Consequences Analysis summary provided on the EPA s eSubmit form and plume map for the worst case scenario no other documentation was available for review. CORRECTIVE ACTION: By August 17, 2018 submit a hazard assessment that complies with Sections 2750.2 through 2750.9.
Violation Division: Madera County Environmental Health
Violation Program: CalARP
Violation Source: CERS,

Site ID: 401869
Site Name: SEALED AIR CORPORATION
Violation Date: 03-10-2022
Citation: HSC 6.95 25508.2 - California Health and Safety Code, Chapter 6.95, Section(s) 25508.2
Violation Description: Failure to annually review and electronically certify that the business plan is complete and accurate on or before the annual due date.
Violation Notes: Returned to compliance on 03/29/2022. Ensure hazardous material business plan on CERS website is updated within 30 days of bringing new product above reportable threshold (55 gallons, 500 pounds, or 200 cubic feet) on site or 100% increase of an already inventoried item. Inspector observed the following chemicals that were not included on the chemical inventory of the most recent hazardous material business plan: -2 x 278 cubic ft. oxygen cylinders -2 x 114 cubic ft. acetylene cylinders -2 x 316 cubic ft. 75% argon & 25% carbon cylinder -1 x 200 cubic ft. propane aire cylinder Corrective Action Update chemical inventory on CERS website to reflect quantities listed above and resubmit hazardous material business plan.
Violation Division: Madera County Environmental Health
Violation Program: HMRRP
Violation Source: CERS,

SEALED AIR - MADERA (Continued) **1006825950**

Site ID: 401869
Site Name: SEALED AIR CORPORATION
Violation Date: 06-27-2018
Citation: 19 CCR 4.5 2760.3(a)(1) - California Code of Regulations, Title 19, Chapter 4.5, Section(s) 2760.3(a)(1)
Violation Description: Failure to develop and implement written operating procedures that address at least the following operating phases: 1. Initial startup; 2. Normal operations; 3. Temporary operations; 4. Emergency shutdown including the conditions under which emergency shutdown is required, and the assignment of shutdown responsibility to qualified operators to ensure that emergency shutdown is executed in a safe and timely manner; 5. Emergency operations; 6. Normal shutdown; 7. Startup following a turnaround, or after an emergency shutdown.
Violation Notes: Returned to compliance on 08/10/2018. The owner/operator failed to develop and implement written operating procedures that address: temporary operations; emergency shutdown including the conditions under which emergency shutdown is required, and the assignment of shutdown responsibility to qualified operators to ensure that emergency shutdown is executed in a safe and timely manner; emergency operations; startup following a turnaround, or after an emergency shutdown. CORRECTIVE ACTION: By August 17, 2018 develop, implement and submit copies of written operating procedures that address the deficiencies noted above.
Violation Division: Madera County Environmental Health
Violation Program: CalARP
Violation Source: CERS,

Site ID: 401869
Site Name: SEALED AIR CORPORATION
Violation Date: 05-27-2015
Citation: 19 CCR 6.95 25508(a)(1) - California Code of Regulations, Title 19, Chapter 6.95, Section(s) 25508(a)(1)
Violation Description: Failure to complete and electronically submit the Business Activities Page and/or Business Owner Operator Identification Page.
Violation Notes: Returned to compliance on 05/28/2015. EMERGENCY CONTACT ON BUSINESS OWNER/OPERATOR IS NO LONGER EMPLOYED WITH FACILITY. UPDATE CONTACT INFORMATION AND SUBMIT IN CERS.
Violation Division: Madera County Environmental Health
Violation Program: HMRRP
Violation Source: CERS,

Site ID: 401869
Site Name: SEALED AIR CORPORATION
Violation Date: 03-17-2017
Citation: 19 CCR 4.5 2745.10(b) - California Code of Regulations, Title 19, Chapter 4.5, Section(s) 2745.10(b)
Violation Description: Failure to revise, update, and submit the Risk Management Plan to the United States Environmental Protection Agency and the Administering Agency as follows: 1. At least once every five years from the date of its initial submission or most recent update required by section 2745.10(a)(2) through (7); 2. No later than three years after a newly regulated substance is first listed by the United States Environmental Protection Agency; 3. No later than the date on which on which a new regulated substance is first present in an already covered process above a threshold quantity; 4. No later than the date on which a regulated substance is first present above a threshold quantity in a new process; 5. Within six months of a change that requires a revised

SEALED AIR - MADERA (Continued) **1006825950**

	process hazard analysis or hazard review. 6. Within six months of a change that requires a revised offsite consequence analysis as provided in section 2750.7; 7. Within six months of a change that alters the program level that applied to any covered process.
Violation Notes:	Returned to compliance on 04/28/2017. Operator failed to submit the revise and update RMP once every five years for CUPA to review for completeness.
Violation Division:	Madera County Environmental Health
Violation Program:	CalARP
Violation Source:	CERS,
Site ID:	401869
Site Name:	SEALED AIR CORPORATION
Violation Date:	06-27-2018
Citation:	19 CCR 4.5 2760.1(a)(d)(1) - California Code of Regulations, Title 19, Chapter 4.5, Section(s) 2760.1(a)(d)(1)
Violation Description:	Failure to compile written process safety information pertaining to the equipment in the process that includes the following: 1. Materials of construction; 2. Piping and instrument diagrams (P&IDs); 3. Electrical classification; 4. Relief system design and design basis: ? Ventilation system design; 5. Design codes and standards employed; 6. Material and energy balances for processes built after June 21, 1999; 7. Safety systems (e.g., interlocks, detection, or suppression systems).
Violation Notes:	Returned to compliance on 08/17/2018. Compile written process safety information (PSI) pertaining to the equipment in the process that includes the following: 1. Materials of construction; 2. Piping and instrument diagrams (P&IDs); 3. Electrical classification; 4. Relief system design and design basis: 5. Ventilation system design; 6. Design codes and standards employed; 7. Material and energy balances for processes built after June 21, 1999; 8. Safety systems (e.g., interlocks, detection, or suppression systems). CORRECTIVE ACTION: By August 17, 2018 compile written PSI for items 3-8, if applicable and submit a copy to this office.
Violation Division:	Madera County Environmental Health
Violation Program:	CalARP
Violation Source:	CERS,
Site ID:	401869
Site Name:	SEALED AIR CORPORATION
Violation Date:	05-27-2015
Citation:	HSC 6.95 25508(d) - California Health and Safety Code, Chapter 6.95, Section(s) 25508(d)
Violation Description:	Failure to complete and/or electronically submit a business plan when storing/handling a hazardous material at or above reportable quantities.
Violation Notes:	Returned to compliance on 06/05/2015. LAST SUBMITTAL INTO THE STATEWIDE INFORMATION MANAGEMENT SYSTEM (CERS) WS ON 3/14/2014. SUBMITTAL WAS INCOMPLETE. EMERGENCY AND TRAINING PLAN WAS NOT SUBMITTED. ENSURE BUSINESS PLAN IS ANNUALLY SUBMITTED IN CERS 2 WEEKS BEFORE OR AFTER MARCH 4TH.
Violation Division:	Madera County Environmental Health
Violation Program:	HMRRP
Violation Source:	CERS,
Site ID:	401869
Site Name:	SEALED AIR CORPORATION

SEALED AIR - MADERA (Continued) **1006825950**

Violation Date: 03-10-2022
Citation: 19 CCR 4.5 2745.10.5(b) - California Code of Regulations, Title 19, Chapter 4.5, Section(s) 2745.10.5(b)
Violation Description: Failure to correct and submit the emergency contact information in the Risk Management Plan required under Section 2740.1(d)(6) within one month of any change.
Violation Notes: Returned to compliance on 04/01/2022. OBSERVATION: The owner/operator failed to correct and submit the emergency contact information in the Risk Management Plan required under Section 2740.1(d)(6) within one month of any change. The 2018 emergency contact on the 2018 registration submitted to the UPA was Albert Martinez. Observed on the 2021 registration this changed to Daniel Gomez. CORRECTIVE ACTION: Correct and submit a copy of the emergency contact information in the Risk Management Plan required under Section 2740.1(d)(6) to the CUPA.
Violation Division: Madera County Environmental Health
Violation Program: CalARP
Violation Source: CERS,

Site ID: 401869
Site Name: SEALED AIR CORPORATION
Violation Date: 06-27-2018
Citation: 19 CCR 4.5 2760.5(d) - California Code of Regulations, Title 19, Chapter 4.5, Section(s) 2760.5(d)
Violation Description: Failure to ensure the following: 1. Inspections and tests are performed on process equipment; 2. Inspection and testing procedures follow recognized and generally accepted good engineering practices; 3. The frequency of inspections and tests of process equipment is consistent with applicable manufacturers recommendations and good engineering practices, and more frequently if determined to be necessary by prior operating experience; 4. Each inspection or test that has been performed on process equipment is documented and includes the date of inspection or test, name of the person who performed the inspection or test, serial number or other identifier of the equipment inspected or tested, description of the inspection or test performed, and the results of the inspection or test.
Violation Notes: Returned to compliance on 09/25/2018. The critical PSM safety component" checklist notes the testing of PRVs every 4 years. PRV replacement work order/invoice from RANSOM was dated 12/16/2013. Based on the checklist, PRV maintenance is past due. CORRECTIVE ACTION: By August 17, 2018 submit documentation to the CUPA demonstrating the owner/operator has corrected the violation noted above.
Violation Division: Madera County Environmental Health
Violation Program: CalARP
Violation Source: CERS,

Site ID: 401869
Site Name: SEALED AIR CORPORATION
Violation Date: 03-10-2022
Citation: 19 CCR 4.5 2760.8(a) - California Code of Regulations, Title 19, Chapter 4.5, Section(s) 2760.8(a)
Violation Description: Failure to certify that they have evaluated compliance with the provisions of 19 CCR 4.5 Article 6 at least every three years to verify that the procedures and practices developed under 19 CCR 4.5 are adequate and are being followed.
Violation Notes: Returned to compliance on 03/10/2022. OBSERVATION: The owner/operator

SEALED AIR - MADERA (Continued) **1006825950**

failed to certify that they have evaluated compliance with the provisions of 19 CCR 4.5 Article 6 at least every three years to verify that the procedures and practices developed under 19 CCR 4.5 are adequate and are being followed. COmpliance audit was conducted in 2017 and 2021. CORRECTIVE ACTION: Corrected.

Violation Division: Madera County Environmental Health
Violation Program: CalARP
Violation Source: CERS,

Site ID: 401869
Site Name: SEALED AIR CORPORATION
Violation Date: 06-27-2018
Citation: 19 CCR 4.5 2745.2(a) - California Code of Regulations, Title 19, Chapter 4.5, Section(s) 2745.2(a)
Violation Description: Failure to ensure that the Risk Management Plan is certified complete by a qualified person and the stationary source owner or operator.
Violation Notes: Returned to compliance on 07/30/2018. The owner/operator failed to ensure that the Risk Management Plan is certified complete by a qualified person and the stationary source owner or operator. CORRECTIVE ACTION: By September 17, 2018 submit documentation demonstrating the RMP has been certified complete by a qualified person and the stationary source owner or operator.
Violation Division: Madera County Environmental Health
Violation Program: CalARP
Violation Source: CERS,

Site ID: 401869
Site Name: SEALED AIR CORPORATION
Violation Date: 03-10-2022
Citation: 19 CCR 4.5 2740.1(a) - California Code of Regulations, Title 19, Chapter 4.5, Section(s) 2740.1(a)
Violation Description: Failure to complete the registration information required in 2740.1(d) and submit it with the Risk Management Plan to the United States Environmental Protection Agency, with a copy provided to the UPA.
Violation Notes: Returned to compliance on 04/01/2022. OBSERVATION: The owner/operator of the stationary source failed to complete the registration information required in Section 2740.1(d) and submit to the UPA. The 2021 registration and Risk Management Plan submitted to the United States Environmental Protection Agency was not provide to the CUPA. CORRECTIVE ACTION: Complete and submit a copy of the registration information required in Section 2740.1(d) to the CUPA.
Violation Division: Madera County Environmental Health
Violation Program: CalARP
Violation Source: CERS,

Site ID: 401869
Site Name: SEALED AIR CORPORATION
Violation Date: 03-10-2022
Citation: 22 CCR 12 66262.40(a) - California Code of Regulations, Title 22, Chapter 12, Section(s) 66262.40(a)
Violation Description: Failure to keep a copy of each properly signed manifest for at least three years from the date the waste was accepted by the initial transporter. The manifest signed at the time the waste was accepted for transport shall be kept until receiving a signed copy from the designated facility which received the waste.
Violation Notes: Returned to compliance on 04/01/2022. H462: Ensure hazardous waste manifests are retained for at least 3 years. Inspector observed used

SEALED AIR - MADERA (Continued) **1006825950**

	oil manifests for 2021 but did not observe manifests for 2020 and 2019. Corrective Action: Provide Madera County Environmental Health Division used oil manifests for 2020 & 2019 for corrective action.
Violation Division:	Madera County Environmental Health
Violation Program:	HW
Violation Source:	CERS,
Site ID:	401869
Site Name:	SEALED AIR CORPORATION
Violation Date:	06-27-2018
Citation:	19 CCR 4.5 2760.2(e) - California Code of Regulations, Title 19, Chapter 4.5, Section(s) 2760.2(e)
Violation Description:	Failure to address the following in the Process Hazard Analysis: 1. Establish a system to address the teams findings and recommendations; 2. Assure that the recommendations are resolved and documented; 3. Document what actions are to be taken; 4. Develop a written schedule of when these actions are to be completed; 5. Complete these actions on a timetable agreed upon with the AA, or within two and one-half (2.5) years of performing the PHA, or the next planned turnaround, for those items that require a turnaround; 6. Document the final resolution taken to address each recommendation and actual completion date; and 7. Communicate the actions to operating, maintenance and other employees whose work assignments are in the process and who may be affected by the recommendations or actions.
Violation Notes:	Returned to compliance on 09/25/2018. Inspector observed the August 11, 2017 HAZOP with 5 team findings/recommendation. Per the owner/operator, the HAZOP findings are tracked on a business developed management and tracking system but was not available for review during the inspection. Other documentation, such as work orders, test results and/or written procedures were provided to demonstrate actions taken. The owner or operator shall develop a written schedule of when actions for the team s finding and recommendation are to be completed; complete these actions on a timetable agreed upon with the Unified Program Agency, or within two and one-half (2.5) years of performing the PHA, or the next planned turnaround, for those items that require a turnaround; document the final resolution taken to address each recommendation and actual completion date; and communicate the actions to operating, maintenance and other employees whose work assignments are in the process and who may be affected by the or actions. [Truncated]
Violation Division:	Madera County Environmental Health
Violation Program:	CalARP
Violation Source:	CERS,
Site ID:	401869
Site Name:	SEALED AIR CORPORATION
Violation Date:	07-09-2021
Citation:	HSC 6.95 25508(a)(1) - California Health and Safety Code, Chapter 6.95, Section(s) 25508(a)(1)
Violation Description:	Failure to complete and electronically submit a business plan when storing/handling a hazardous material at or above reportable quantities.
Violation Notes:	Returned to compliance on 08/05/2021. Facility failed to submit a full electronic hazardous material business plan to CERS. Submit full hazardous material business plan to CERS within 30 days for corrective action.
Violation Division:	Madera County Environmental Health

SEALED AIR - MADERA (Continued) **1006825950**

Violation Program: HMRRP
Violation Source: CERS,

Site ID: 401869
Site Name: SEALED AIR CORPORATION
Violation Date: 06-27-2018
Citation: 19 CCR 4.5 2760.1(c) - California Code of Regulations, Title 19, Chapter 4.5, Section(s) 2760.1(c)
Violation Description: Failure to compile written process safety information concerning the technology of the process that includes the following: 1. A block flow diagram or simplified process flow diagram; 2. Process chemistry; 3. Maximum intended inventory; 4. Safe upper and lower limits for such items as temperatures, pressures, flows or compositions; 5. An evaluation of the consequences of deviations.
Violation Notes: Returned to compliance on 08/17/2018. Compile written process safety information (PSI) concerning the technology of the process that includes the following: 1. A block flow diagram or simplified process flow diagram; 2. Process chemistry; 3. Maximum intended inventory; 4. Safe upper and lower limits for such items as temperatures, pressures, flows or compositions; 5. An evaluation of the consequences of deviations. All observed during the inspection except the process chemistry. CORRECTIVE ACTION: By August 17, 2018 compile and submit PSI information concerning the process chemistry for the regulated process.
Violation Division: Madera County Environmental Health
Violation Program: CalARP
Violation Source: CERS,

Site ID: 401869
Site Name: SEALED AIR CORPORATION
Violation Date: 05-27-2015
Citation: 22 CCR 12 66262.34(f) - California Code of Regulations, Title 22, Chapter 12, Section(s) 66262.34(f)
Violation Description: Failure to properly label hazardous waste accumulation containers with the following requirements: "Hazardous Waste", name and address of the generator, physical and chemical characteristics of the Hazardous Waste, and starting accumulation date.
Violation Notes: Returned to compliance on 05/28/2015. ON-SITE PROCESSING OF NON-EMPTY AEROSOL CAN ON-SITE. IF CONTENT DRAINED FROM CANS ARE HAZARDOUS WASTE, YOU MUST CONTINUE TO MANAGE THE CONTENTS AS HAZARDOUS WASTE. ENSURE CONTAINERS ARE PROPERLY LABELED. SEE VIOLATION GUIDE FOR REQUIREMENTS. CORRECTED ON SITE - 5/28/2015
Violation Division: Madera County Environmental Health
Violation Program: HW
Violation Source: CERS,

Site ID: 401869
Site Name: SEALED AIR CORPORATION
Violation Date: 06-27-2018
Citation: 19 CCR 4.5 2735.5(b)(2) - California Code of Regulations, Title 19, Chapter 4.5, Section(s) 2735.5(b)(2)
Violation Description: Failure to include a registration in the Risk Management Plan that reflects all covered processes.
Violation Notes: Returned to compliance on 07/30/2018. 2016 Registration listed butane (CAS #106-97-8) but the owner/operator confirmed the regulated substance is isobutane (CAS #75-28-5). This is a repeat issue from the 2015 inspection and was corrected with an update registration

SEALED AIR - MADERA (Continued) **1006825950**

form. At that time, this Division determined an RMP update was not required because there was little to no change in the outcomes in the offsite consequence analysis. CORRECTIVE ACTION: By August 17, 2018 submit an updated registration with a certification of accuracy.

Violation Division: Madera County Environmental Health
Violation Program: CalARP
Violation Source: CERS,

Site ID: 401869
Site Name: SEALED AIR CORPORATION
Violation Date: 06-27-2018
Citation: 19 CCR 4.5 2760.3(c) - California Code of Regulations, Title 19, Chapter 4.5, Section(s) 2760.3(c)
Violation Description: Failure to certify annually that the operating procedures are current and accurate.
Violation Notes: Returned to compliance on 09/25/2018. The owner/operator failed to certify annually that the operating procedures are current and accurate. CORRECTIVE ACTION: By August 17, 2018 certify that the operating procedures are current and accurate and submit a copy to this Division.
Violation Division: Madera County Environmental Health
Violation Program: CalARP
Violation Source: CERS,

Site ID: 401869
Site Name: SEALED AIR CORPORATION
Violation Date: 05-15-2015
Citation: 22 CCR 12 66262.42 - California Code of Regulations, Title 22, Chapter 12, Section(s) 66262.42
Violation Description: Failure to complete the uniform hazardous waste manifest exception requirements.
Violation Notes: Returned to compliance on 05/28/2015. MANIFEST 014368664 FINAL COPY FROM THE DESIGNATED FACILITY NOT AVAILABLE WITHING 35 DAYS. FACILITY FAILED TO NOTIFY DTSC. SEE VIOLATION GUIDE FOR CORRECTIONS AND NOTIFY DIVISION OF CORRECTIONS
Violation Division: Madera County Environmental Health
Violation Program: HW
Violation Source: CERS,

Evaluation:
Eval General Type: Occupational Safety and Health Administration Inspection
Eval Date: 03-01-2019
Violations Found: Yes
Eval Type: Cal/OSHA Inspection
Eval Notes: Not reported
Eval Division: Cal/OSHA
Eval Program: OSHA
Eval Source: CERS,

Eval General Type: Compliance Evaluation Inspection
Eval Date: 03-10-2022
Violations Found: Yes
Eval Type: Routine done by local agency
Eval Notes: Not reported
Eval Division: Madera County Environmental Health
Eval Program: CalARP
Eval Source: CERS,

SEALED AIR - MADERA (Continued) **1006825950**

Eval General Type: Compliance Evaluation Inspection
Eval Date: 03-10-2022
Violations Found: Yes
Eval Type: Routine done by local agency
Eval Notes: Not reported
Eval Division: Madera County Environmental Health
Eval Program: HW
Eval Source: CERS,

Eval General Type: Compliance Evaluation Inspection
Eval Date: 05-27-2015
Violations Found: Yes
Eval Type: Routine done by local agency
Eval Notes: Not reported
Eval Division: Madera County Environmental Health
Eval Program: HMRRP
Eval Source: CERS,

Eval General Type: Compliance Evaluation Inspection
Eval Date: 05-27-2015
Violations Found: Yes
Eval Type: Routine done by local agency
Eval Notes: CALARP INSPECTION
Eval Division: Madera County Environmental Health
Eval Program: CalARP
Eval Source: CERS,

Eval General Type: Compliance Evaluation Inspection
Eval Date: 06-27-2018
Violations Found: No
Eval Type: Routine done by local agency
Eval Notes: Not reported
Eval Division: Madera County Environmental Health
Eval Program: HMRRP
Eval Source: CERS,

Eval General Type: Compliance Evaluation Inspection
Eval Date: 06-27-2018
Violations Found: Yes
Eval Type: Routine done by local agency
Eval Notes: Not reported
Eval Division: Madera County Environmental Health
Eval Program: HW
Eval Source: CERS,

Eval General Type: Other/Unknown
Eval Date: 03-17-2017
Violations Found: Yes
Eval Type: Other, not routine, done by local agency
Eval Notes: Not reported
Eval Division: Madera County Environmental Health
Eval Program: CalARP
Eval Source: CERS,

Eval General Type: Other/Unknown
Eval Date: 07-09-2021
Violations Found: Yes

SEALED AIR - MADERA (Continued) **1006825950**

Eval Type: Other, not routine, done by local agency
Eval Notes: Not reported
Eval Division: Madera County Environmental Health
Eval Program: HMRRP
Eval Source: CERS,

Eval General Type: Compliance Evaluation Inspection
Eval Date: 05-27-2015
Violations Found: Yes
Eval Type: Routine done by local agency
Eval Notes: Not reported
Eval Division: Madera County Environmental Health
Eval Program: HW
Eval Source: CERS,

Eval General Type: Compliance Evaluation Inspection
Eval Date: 03-10-2022
Violations Found: Yes
Eval Type: Routine done by local agency
Eval Notes: Not reported
Eval Division: Madera County Environmental Health
Eval Program: HMRRP
Eval Source: CERS,

Eval General Type: Compliance Evaluation Inspection
Eval Date: 06-27-2018
Violations Found: Yes
Eval Type: Routine done by local agency
Eval Notes: Present during the inspection were Michael Altamirano (Production Manager), Daniel Gomez (Materials Manager) Albert Martinez (Safety Coordinator), and Gary Dhesi (Operations Shift Manager) from Sealed Air and Phengphanh Phondeth and Richard Jitsumyo from Madera County Environmental Health Division.
Eval Division: Madera County Environmental Health
Eval Program: CalARP
Eval Source: CERS,

Enforcement Action:
Site ID: 401869
Site Name: SEALED AIR CORPORATION
Site Address: 1835 W ALMOND AVE
Site City: MADERA
Site Zip: 93637
Enf Action Date: 03-10-2022
Enf Action Type: Notice of Violation (Unified Program)
Enf Action Description: Notice of Violation Issued by the Inspector at the Time of Inspection
Enf Action Notes: Not reported
Enf Action Division: Madera County Environmental Health
Enf Action Program: CalARP
Enf Action Source: CERS,

Site ID: 401869
Site Name: SEALED AIR CORPORATION
Site Address: 1835 W ALMOND AVE
Site City: MADERA
Site Zip: 93637
Enf Action Date: 03-10-2022

SEALED AIR - MADERA (Continued) **1006825950**

Enf Action Type:	Notice of Violation (Unified Program)
Enf Action Description:	Notice of Violation Issued by the Inspector at the Time of Inspection
Enf Action Notes:	Not reported
Enf Action Division:	Madera County Environmental Health
Enf Action Program:	HMRRP
Enf Action Source:	CERS,

Site ID:	401869
Site Name:	SEALED AIR CORPORATION
Site Address:	1835 W ALMOND AVE
Site City:	MADERA
Site Zip:	93637
Enf Action Date:	03-10-2022
Enf Action Type:	Notice of Violation (Unified Program)
Enf Action Description:	Notice of Violation Issued by the Inspector at the Time of Inspection
Enf Action Notes:	Not reported
Enf Action Division:	Madera County Environmental Health
Enf Action Program:	HW
Enf Action Source:	CERS,

Site ID:	401869
Site Name:	SEALED AIR CORPORATION
Site Address:	1835 W ALMOND AVE
Site City:	MADERA
Site Zip:	93637
Enf Action Date:	03-17-2017
Enf Action Type:	Notice of Violation (Unified Program)
Enf Action Description:	Notice of Violation Issued by the Inspector at the Time of Inspection
Enf Action Notes:	Not reported
Enf Action Division:	Madera County Environmental Health
Enf Action Program:	CalARP
Enf Action Source:	CERS,

Site ID:	401869
Site Name:	SEALED AIR CORPORATION
Site Address:	1835 W ALMOND AVE
Site City:	MADERA
Site Zip:	93637
Enf Action Date:	05-27-2015
Enf Action Type:	Notice of Violation (Unified Program)
Enf Action Description:	Notice of Violation Issued by the Inspector at the Time of Inspection
Enf Action Notes:	Not reported
Enf Action Division:	Madera County Environmental Health
Enf Action Program:	CalARP
Enf Action Source:	CERS,

Site ID:	401869
Site Name:	SEALED AIR CORPORATION
Site Address:	1835 W ALMOND AVE
Site City:	MADERA
Site Zip:	93637
Enf Action Date:	05-27-2015
Enf Action Type:	Notice of Violation (Unified Program)
Enf Action Description:	Notice of Violation Issued by the Inspector at the Time of Inspection
Enf Action Notes:	Not reported
Enf Action Division:	Madera County Environmental Health
Enf Action Program:	HMRRP

SEALED AIR - MADERA (Continued) **1006825950**

Enf Action Source: CERS,

Site ID: 401869
Site Name: SEALED AIR CORPORATION
Site Address: 1835 W ALMOND AVE
Site City: MADERA
Site Zip: 93637
Enf Action Date: 05-27-2015
Enf Action Type: Notice of Violation (Unified Program)
Enf Action Description: Notice of Violation Issued by the Inspector at the Time of Inspection
Enf Action Notes: Not reported
Enf Action Division: Madera County Environmental Health
Enf Action Program: HW
Enf Action Source: CERS,

Site ID: 401869
Site Name: SEALED AIR CORPORATION
Site Address: 1835 W ALMOND AVE
Site City: MADERA
Site Zip: 93637
Enf Action Date: 06-27-2018
Enf Action Type: Notice of Violation (Unified Program)
Enf Action Description: Notice of Violation Issued by the Inspector at the Time of Inspection
Enf Action Notes: Not reported
Enf Action Division: Madera County Environmental Health
Enf Action Program: CalARP
Enf Action Source: CERS,

Site ID: 401869
Site Name: SEALED AIR CORPORATION
Site Address: 1835 W ALMOND AVE
Site City: MADERA
Site Zip: 93637
Enf Action Date: 06-27-2018
Enf Action Type: Notice of Violation (Unified Program)
Enf Action Description: Notice of Violation Issued by the Inspector at the Time of Inspection
Enf Action Notes: Not reported
Enf Action Division: Madera County Environmental Health
Enf Action Program: HW
Enf Action Source: CERS,

Site ID: 401869
Site Name: SEALED AIR CORPORATION
Site Address: 1835 W ALMOND AVE
Site City: MADERA
Site Zip: 93637
Enf Action Date: 07-09-2021
Enf Action Type: Notice of Violation (Unified Program)
Enf Action Description: Notice of Violation Issued by the Inspector at the Time of Inspection
Enf Action Notes: Not reported
Enf Action Division: Madera County Environmental Health
Enf Action Program: HMRRP
Enf Action Source: CERS,

Coordinates:
Site ID: 401869
Facility Name: SEALED AIR CORPORATION

SEALED AIR - MADERA (Continued) **1006825950**

Env Int Type Code:	CalARP
Program ID:	10426066
Coord Name:	Not reported
Ref Point Type Desc:	Center of a facility or station.,
Latitude:	36.945620
Longitude:	-120.075670

Affiliation:

Affiliation Type Desc:	CUPA District
Entity Name:	Madera County Env Health
Entity Title:	Not reported
Affiliation Address:	200 W. 4th StreetSuite 3100
Affiliation City:	Madera
Affiliation State:	CA
Affiliation Country:	Not reported
Affiliation Zip:	93637
Affiliation Phone:	(559) 675-7823,

Affiliation Type Desc:	Environmental Contact
Entity Name:	Gary Dhesi
Entity Title:	Not reported
Affiliation Address:	1835 W. ALMOND AVE
Affiliation City:	MADERA
Affiliation State:	CA
Affiliation Country:	Not reported
Affiliation Zip:	93637
Affiliation Phone:	,

Affiliation Type Desc:	Identification Signer
Entity Name:	Gunit Toor
Entity Title:	PLANT MANAGER
Affiliation Address:	Not reported
Affiliation City:	Not reported
Affiliation State:	Not reported
Affiliation Country:	Not reported
Affiliation Zip:	Not reported
Affiliation Phone:	,

Affiliation Type Desc:	Legal Owner
Entity Name:	Sealed Air Corporation
Entity Title:	Not reported
Affiliation Address:	1835 W ALMOND AVE
Affiliation City:	MADERA
Affiliation State:	CA
Affiliation Country:	United States
Affiliation Zip:	93637
Affiliation Phone:	(559) 416-6168,

Affiliation Type Desc:	Operator
Entity Name:	Sealed Air Corporation
Entity Title:	Not reported
Affiliation Address:	Not reported
Affiliation City:	Not reported
Affiliation State:	Not reported
Affiliation Country:	Not reported
Affiliation Zip:	Not reported
Affiliation Phone:	(559) 675-0152,

SEALED AIR - MADERA (Continued) **1006825950**

Affiliation Type Desc: Document Preparer
Entity Name: Gary Dhesi
Entity Title: Not reported
Affiliation Address: Not reported
Affiliation City: Not reported
Affiliation State: Not reported
Affiliation Country: Not reported
Affiliation Zip: Not reported
Affiliation Phone: ,

Affiliation Type Desc: Facility Mailing Address
Entity Name: Mailing Address
Entity Title: Not reported
Affiliation Address: 1835 W ALMOND AVE
Affiliation City: MADERA
Affiliation State: CA
Affiliation Country: Not reported
Affiliation Zip: 93637
Affiliation Phone: ,

Affiliation Type Desc: Parent Corporation
Entity Name: Sealed Air Corporation
Entity Title: Not reported
Affiliation Address: Not reported
Affiliation City: Not reported
Affiliation State: Not reported
Affiliation Country: Not reported
Affiliation Zip: Not reported
Affiliation Phone: ,

Name: SEALED AIR SOLAR PROJECT
Address: 1835 W ALMOND AVE
City,State,Zip: MADERA, CA 93637
Site ID: 588683
CERS ID: 889640
CERS Description: Construction Storm Water

Affiliation:
Affiliation Type Desc: Owner/Operator
Entity Name: SunPower Corporation Systems
Entity Title: Operator
Affiliation Address: 1414 Harbour Way South
Affiliation City: Richmond
Affiliation State: CA
Affiliation Country: Not reported
Affiliation Zip: 94804
Affiliation Phone: ,

10 **SSW** **1/8-1/4** **0.133 mi.** **704 ft.** **Relative:** **Lower** **Actual:** **258 ft.**	**EVAPCO WEST INC** **1900 ALMOND AVE** **MADERA, CA 93637**	**RCRA-LQG** **ENVIROSTOR** **FINDS** **ECHO** **CUPA Listings** **EMI** **HWTS** **HAZNET** **WDS** **CERS**	**1000594320** **CAD983581398**

RCRA Listings:

Date Form Received by Agency:	20220221
Handler Name:	Evapco West Inc
Handler Address:	W ALMOND AVE
Handler City,State,Zip:	MADERA, CA 93637
EPA ID:	CAD983581398
Contact Name:	VALERIE GONZALEZ
Contact Address:	W. ALMOND AVE
Contact City,State,Zip:	MADERA, CA 93637
Contact Telephone:	559-673-2207 x118
Contact Fax:	559-673-2486
Contact Email:	VGONZALEZ@EVAPCOWEST.COM
Contact Title:	HR SUPERVISOR
EPA Region:	09
Land Type:	Other
Federal Waste Generator Description:	Large Quantity Generator
Non-Notifier:	Not reported
Biennial Report Cycle:	2021
Accessibility:	Not reported
Active Site Indicator:	Handler Activities
State District Owner:	Ca
State District:	5
Mailing Address:	W ALMOND AVE
Mailing City,State,Zip:	MADERA, CA 93637
Owner Name:	Evapco Inc
Owner Type:	Private
Operator Name:	Evapco Inc.
Operator Type:	Private
Short-Term Generator Activity:	No
Importer Activity:	No
Mixed Waste Generator:	No
Transporter Activity:	No
Transfer Facility Activity:	No
Recycler Activity with Storage:	No
Small Quantity On-Site Burner Exemption:	No
Smelting Melting and Refining Furnace Exemption:	No
Underground Injection Control:	No
Off-Site Waste Receipt:	No
Universal Waste Indicator:	No
Universal Waste Destination Facility:	No
Federal Universal Waste:	No
Active Site State-Reg Handler:	---
Federal Facility Indicator:	Not reported
Hazardous Secondary Material Indicator:	N
Sub-Part K Indicator:	Not reported
2018 GPRA Permit Baseline:	Not on the Baseline
2018 GPRA Renewals Baseline:	Not on the Baseline
202 GPRA Corrective Action Baseline:	No

EVAPCO WEST INC (Continued) **1000594320**

Subject to Corrective Action Universe:	No
Non-TSDFs Where RCRA CA has Been Imposed Universe:	No
Corrective Action Priority Ranking:	No NCAPS ranking
Environmental Control Indicator:	No
Institutional Control Indicator:	No
Human Exposure Controls Indicator:	N/A
Groundwater Controls Indicator:	N/A
Significant Non-Complier Universe:	No
Unaddressed Significant Non-Complier Universe:	No
Addressed Significant Non-Complier Universe:	No
Significant Non-Complier With a Compliance Schedule Universe:	No
Financial Assurance Required:	Not reported
Handler Date of Last Change:	20220609
Recognized Trader-Importer:	No
Recognized Trader-Exporter:	No
Importer of Spent Lead Acid Batteries:	No
Exporter of Spent Lead Acid Batteries:	No
Recycler Activity Without Storage:	No
Manifest Broker:	No
Sub-Part P Indicator:	No

Biennial: List of Years
Year: 2021

Click Here for Biennial Reporting System Data:
Year: 2019

Click Here for Biennial Reporting System Data:

Hazardous Waste Summary:
Waste Code: D001
Waste Description: Ignitable Waste

Waste Code: D002
Waste Description: Corrosive Waste

Waste Code: D006
Waste Description: Cadmium

Waste Code: D007
Waste Description: Chromium

Waste Code: D010
Waste Description: Selenium

Waste Code: F003
Waste Description: The Following Spent Nonhalogenated Solvents: Xylene, Acetone, Ethyl Acetate, Ethyl Benzene, Ethyl Ether, Methyl Isobutyl Ketone, N-Butyl Alcohol, Cyclohexanone, And Methanol; All Spent Solvent Mixtures/Blends Containing, Before Use, Only The Above Spent Nonhalogenated Solvents; And All Spent Solvent Mixtures/Blends Containing, Before Use, One Or More Of The Above Nonhalogenated Solvents, And A Total Of Ten Percent Or More (By Volume) Of One Or More Of Those Solvents Listed In F001, F002, F004, And F005; And Still Bottoms From The Recovery Of These Spent Solvents And Spent Solvent Mixtures.

EVAPCO WEST INC (Continued) **1000594320**

Handler - Owner Operator:

Owner/Operator Indicator:	Owner
Owner/Operator Name: EVAPCO INC	
Legal Status:	Private
Date Became Current:	Not reported
Date Ended Current:	Not reported
Owner/Operator Address:	NOT REQUIRED
Owner/Operator City,State,Zip:	NOT REQUIRED, ME 99999
Owner/Operator Telephone:	415-555-1212
Owner/Operator Telephone Ext:	Not reported
Owner/Operator Fax:	Not reported
Owner/Operator Email:	Not reported

Owner/Operator Indicator:	Owner
Owner/Operator Name: EVAPCO INC	
Legal Status:	Private
Date Became Current:	19730614
Date Ended Current:	Not reported
Owner/Operator Address:	NOT REQUIRED
Owner/Operator City,State,Zip:	NOT REQUIRED, MD 99999
Owner/Operator Telephone:	410-756-2600
Owner/Operator Telephone Ext:	Not reported
Owner/Operator Fax:	Not reported
Owner/Operator Email:	VGONZALEZ@EVAPCOWEST.COM

Owner/Operator Indicator:	Owner
Owner/Operator Name: EVAPCO INC	
Legal Status:	Private
Date Became Current:	Not reported
Date Ended Current:	Not reported
Owner/Operator Address:	NOT REQUIRED
Owner/Operator City,State,Zip:	NOT REQUIRED, ME 99999
Owner/Operator Telephone:	415-555-1212
Owner/Operator Telephone Ext:	Not reported
Owner/Operator Fax:	Not reported
Owner/Operator Email:	Not reported

Owner/Operator Indicator:	Operator
Owner/Operator Name: EVAPCO INC.	
Legal Status:	Private
Date Became Current:	19730614
Date Ended Current:	Not reported
Owner/Operator Address:	5151 ALLENDALE LN
Owner/Operator City,State,Zip:	TANEYTOWN, MD 21787
Owner/Operator Telephone:	Not reported
Owner/Operator Telephone Ext:	Not reported
Owner/Operator Fax:	Not reported
Owner/Operator Email:	Not reported

Owner/Operator Indicator:	Owner
Owner/Operator Name: EVAPCO INC	
Legal Status:	Private
Date Became Current:	Not reported
Date Ended Current:	Not reported
Owner/Operator Address:	NOT REQUIRED
Owner/Operator City,State,Zip:	NOT REQUIRED, ME 99999
Owner/Operator Telephone:	415-555-1212

EVAPCO WEST INC (Continued) **1000594320**

Owner/Operator Telephone Ext:	Not reported
Owner/Operator Fax:	Not reported
Owner/Operator Email:	Not reported
Owner/Operator Indicator:	Owner
Owner/Operator Name: EVAPCO INC	
Legal Status:	Private
Date Became Current:	Not reported
Date Ended Current:	Not reported
Owner/Operator Address:	NOT REQUIRED
Owner/Operator City,State,Zip:	NOT REQUIRED, ME 99999
Owner/Operator Telephone:	415-555-1212
Owner/Operator Telephone Ext:	Not reported
Owner/Operator Fax:	Not reported
Owner/Operator Email:	Not reported
Owner/Operator Indicator:	Operator
Owner/Operator Name: EVAPCO INC.	
Legal Status:	Private
Date Became Current:	19730614
Date Ended Current:	Not reported
Owner/Operator Address:	5151 ALLENDALE LN
Owner/Operator City,State,Zip:	TANEYTOWN, MD 21787
Owner/Operator Telephone:	410-756-2600
Owner/Operator Telephone Ext:	Not reported
Owner/Operator Fax:	Not reported
Owner/Operator Email:	VGONZALEZ@EVAPCOWEST.COM
Owner/Operator Indicator:	Operator
Owner/Operator Name: EVAPCO INC.	
Legal Status:	Private
Date Became Current:	19730614
Date Ended Current:	Not reported
Owner/Operator Address:	5151 ALLENDALE LN
Owner/Operator City,State,Zip:	TANEYTOWN, MD 21787
Owner/Operator Telephone:	Not reported
Owner/Operator Telephone Ext:	Not reported
Owner/Operator Fax:	Not reported
Owner/Operator Email:	Not reported
Owner/Operator Indicator:	Operator
Owner/Operator Name: EVAPCO INC.	
Legal Status:	Private
Date Became Current:	19730614
Date Ended Current:	Not reported
Owner/Operator Address:	5151 ALLENDALE LN
Owner/Operator City,State,Zip:	TANEYTOWN, MD 21787
Owner/Operator Telephone:	Not reported
Owner/Operator Telephone Ext:	Not reported
Owner/Operator Fax:	Not reported
Owner/Operator Email:	Not reported

Historic Generators:

Receive Date:	20200812
Handler Name: EVAPCO WEST INC	
Federal Waste Generator Description:	Large Quantity Generator
State District Owner:	Ca

EVAPCO WEST INC (Continued) **1000594320**

Large Quantity Handler of Universal Waste:	No
Recognized Trader Importer:	No
Recognized Trader Exporter:	No
Spent Lead Acid Battery Importer:	No
Spent Lead Acid Battery Exporter:	No
Current Record:	No
Non Storage Recycler Activity:	No
Electronic Manifest Broker:	No

Receive Date:	20200227
Handler Name: EVAPCO WEST INC	
Federal Waste Generator Description:	Large Quantity Generator
State District Owner:	Ca
Large Quantity Handler of Universal Waste:	No
Recognized Trader Importer:	No
Recognized Trader Exporter:	No
Spent Lead Acid Battery Importer:	No
Spent Lead Acid Battery Exporter:	No
Current Record:	No
Non Storage Recycler Activity:	No
Electronic Manifest Broker:	No

Receive Date:	20220221
Handler Name: EVAPCO WEST INC	
Federal Waste Generator Description:	Large Quantity Generator
State District Owner:	Ca
Large Quantity Handler of Universal Waste:	No
Recognized Trader Importer:	No
Recognized Trader Exporter:	No
Spent Lead Acid Battery Importer:	No
Spent Lead Acid Battery Exporter:	No
Current Record:	Yes
Non Storage Recycler Activity:	No
Electronic Manifest Broker:	No

Receive Date:	19910514
Handler Name: EVAPCO WEST INC	
Federal Waste Generator Description:	Large Quantity Generator
State District Owner:	Ca
Large Quantity Handler of Universal Waste:	No
Recognized Trader Importer:	No
Recognized Trader Exporter:	No
Spent Lead Acid Battery Importer:	No
Spent Lead Acid Battery Exporter:	No
Current Record:	No
Non Storage Recycler Activity:	Not reported
Electronic Manifest Broker:	Not reported

Receive Date:	20200225
Handler Name: EVAPCO WEST INC	
Federal Waste Generator Description:	Large Quantity Generator
State District Owner:	Ca
Large Quantity Handler of Universal Waste:	No
Recognized Trader Importer:	No
Recognized Trader Exporter:	No
Spent Lead Acid Battery Importer:	No
Spent Lead Acid Battery Exporter:	No

EVAPCO WEST INC (Continued) **1000594320**

Current Record: No
Non Storage Recycler Activity: No
Electronic Manifest Broker: No

List of NAICS Codes and Descriptions:
NAICS Code: 333415
NAICS Description: AIR-CONDITIONING AND WARM AIR HEATING EQUIPMENT AND COMMERCIAL AND INDUSTRIAL REFRIGERATION EQUIPMENT MANUFACTURING

Has the Facility Received Notices of Violations:
Found Violation: Yes
Agency Which Determined Violation: State
Violation Short Description: State Statute or Regulation
Date Violation was Determined: 20090128
Actual Return to Compliance Date: 20090224
Return to Compliance Qualifier: Documented
Violation Responsible Agency: State
Scheduled Compliance Date: Not reported
Enforcement Identifier: 200
Date of Enforcement Action: 20090128
Enforcement Responsible Agency: State
Enforcement Docket Number: Not reported
Enforcement Attorney: Not reported
Corrective Action Component: No
Appeal Initiated Date: Not reported
Appeal Resolution Date: Not reported
Disposition Status Date: Not reported
Disposition Status: Not reported
Disposition Status Description: Not reported
Consent/Final Order Sequence Number:Not reported
Consent/Final Order Respondent Name: Not reported
Consent/Final Order Lead Agency: Not reported
Enforcement Type: WRITTEN INFORMAL
Enforcement Responsible Person: Not reported
Enforcement Responsible Sub-Organization: Not reported
SEP Sequence Number: Not reported
SEP Expenditure Amount: Not reported
SEP Scheduled Completion Date: Not reported
SEP Actual Date: Not reported
SEP Defaulted Date: Not reported
SEP Type: Not reported
SEP Type Description: Not reported
Proposed Amount: Not reported
Final Monetary Amount: Not reported
Paid Amount: Not reported
Final Count: Not reported
Final Amount: Not reported

Found Violation: Yes
Agency Which Determined Violation: State
Violation Short Description: Generators - Pre-transport
Date Violation was Determined: 20200805
Actual Return to Compliance Date: 20200911
Return to Compliance Qualifier: Documented
Violation Responsible Agency: State
Scheduled Compliance Date: 20200905

EVAPCO WEST INC (Continued) **1000594320**

Enforcement Identifier:	602
Date of Enforcement Action:	20200805
Enforcement Responsible Agency:	State
Enforcement Docket Number:	Not reported
Enforcement Attorney:	Not reported
Corrective Action Component:	No
Appeal Initiated Date:	Not reported
Appeal Resolution Date:	Not reported
Disposition Status Date:	Not reported
Disposition Status:	Not reported
Disposition Status Description:	Not reported
Consent/Final Order Sequence Number:	Not reported
Consent/Final Order Respondent Name:	Not reported
Consent/Final Order Lead Agency:	Not reported
Enforcement Type:	WRITTEN INFORMAL
Enforcement Responsible Person:	Not reported
Enforcement Responsible Sub-Organization:	Not reported
SEP Sequence Number:	Not reported
SEP Expenditure Amount:	Not reported
SEP Scheduled Completion Date:	Not reported
SEP Actual Date:	Not reported
SEP Defaulted Date:	Not reported
SEP Type:	Not reported
SEP Type Description:	Not reported
Proposed Amount:	Not reported
Final Monetary Amount:	Not reported
Paid Amount:	Not reported
Final Count:	Not reported
Final Amount:	Not reported

Found Violation:	Yes
Agency Which Determined Violation:	State
Violation Short Description:	Generators - Records/Reporting
Date Violation was Determined:	20200805
Actual Return to Compliance Date:	20201204
Return to Compliance Qualifier:	Documented
Violation Responsible Agency:	State
Scheduled Compliance Date:	20200905
Enforcement Identifier:	602
Date of Enforcement Action:	20200805
Enforcement Responsible Agency:	State
Enforcement Docket Number:	Not reported
Enforcement Attorney:	Not reported
Corrective Action Component:	No
Appeal Initiated Date:	Not reported
Appeal Resolution Date:	Not reported
Disposition Status Date:	Not reported
Disposition Status:	Not reported
Disposition Status Description:	Not reported
Consent/Final Order Sequence Number:	Not reported
Consent/Final Order Respondent Name:	Not reported
Consent/Final Order Lead Agency:	Not reported
Enforcement Type:	WRITTEN INFORMAL
Enforcement Responsible Person:	Not reported
Enforcement Responsible Sub-Organization:	Not reported
SEP Sequence Number:	Not reported
SEP Expenditure Amount:	Not reported

EVAPCO WEST INC (Continued) **1000594320**

SEP Scheduled Completion Date:	Not reported
SEP Actual Date:	Not reported
SEP Defaulted Date:	Not reported
SEP Type:	Not reported
SEP Type Description:	Not reported
Proposed Amount:	Not reported
Final Monetary Amount:	Not reported
Paid Amount:	Not reported
Final Count:	Not reported
Final Amount:	Not reported

Found Violation:	Yes
Agency Which Determined Violation:	State
Violation Short Description:	State Statute or Regulation
Date Violation was Determined:	20090218
Actual Return to Compliance Date:	20090921
Return to Compliance Qualifier:	Documented
Violation Responsible Agency:	State
Scheduled Compliance Date:	Not reported
Enforcement Identifier:	501
Date of Enforcement Action:	20090325
Enforcement Responsible Agency:	State
Enforcement Docket Number:	Not reported
Enforcement Attorney:	Not reported
Corrective Action Component:	No
Appeal Initiated Date:	Not reported
Appeal Resolution Date:	Not reported
Disposition Status Date:	Not reported
Disposition Status:	Not reported
Disposition Status Description:	Not reported
Consent/Final Order Sequence Number:	Not reported
Consent/Final Order Respondent Name:	Not reported
Consent/Final Order Lead Agency:	Not reported
Enforcement Type:	Not reported
Enforcement Responsible Person:	Not reported
Enforcement Responsible Sub-Organization:	Not reported
SEP Sequence Number:	Not reported
SEP Expenditure Amount:	Not reported
SEP Scheduled Completion Date:	Not reported
SEP Actual Date:	Not reported
SEP Defaulted Date:	Not reported
SEP Type:	Not reported
SEP Type Description:	Not reported
Proposed Amount:	Not reported
Final Monetary Amount:	Not reported
Paid Amount:	Not reported
Final Count:	Not reported
Final Amount:	Not reported

Found Violation:	No
Agency Which Determined Violation:	Not reported
Violation Short Description:	Not reported
Date Violation was Determined:	Not reported
Actual Return to Compliance Date:	Not reported
Return to Compliance Qualifier:	Not reported
Violation Responsible Agency:	Not reported
Scheduled Compliance Date:	Not reported

EVAPCO WEST INC (Continued) **1000594320**

Enforcement Identifier: Not reported
Date of Enforcement Action: Not reported
Enforcement Responsible Agency: Not reported
Enforcement Docket Number: Not reported
Enforcement Attorney: Not reported
Corrective Action Component: Not reported
Appeal Initiated Date: Not reported
Appeal Resolution Date: Not reported
Disposition Status Date: Not reported
Disposition Status: Not reported
Disposition Status Description: Not reported
Consent/Final Order Sequence Number:Not reported
Consent/Final Order Respondent Name: Not reported
Consent/Final Order Lead Agency: Not reported
Enforcement Type: Not reported
Enforcement Responsible Person: Not reported
Enforcement Responsible Sub-Organization: Not reported
SEP Sequence Number: Not reported
SEP Expenditure Amount: Not reported
SEP Scheduled Completion Date: Not reported
SEP Actual Date: Not reported
SEP Defaulted Date: Not reported
SEP Type: Not reported
SEP Type Description: Not reported
Proposed Amount: Not reported
Final Monetary Amount: Not reported
Paid Amount: Not reported
Final Count: Not reported
Final Amount: Not reported

Found Violation: Yes
Agency Which Determined Violation: State
Violation Short Description: State Statute or Regulation
Date Violation was Determined: 20090218
Actual Return to Compliance Date: 20090921
Return to Compliance Qualifier: Documented
Violation Responsible Agency: State
Scheduled Compliance Date: Not reported
Enforcement Identifier: 300
Date of Enforcement Action: 20111006
Enforcement Responsible Agency: State
Enforcement Docket Number: Not reported
Enforcement Attorney: Not reported
Corrective Action Component: No
Appeal Initiated Date: Not reported
Appeal Resolution Date: Not reported
Disposition Status Date: Not reported
Disposition Status: Not reported
Disposition Status Description: Not reported
Consent/Final Order Sequence Number:Not reported
Consent/Final Order Respondent Name: Not reported
Consent/Final Order Lead Agency: Not reported
Enforcement Type: SINGLE SITE CA/FO
Enforcement Responsible Person: Not reported
Enforcement Responsible Sub-Organization: Not reported
SEP Sequence Number: Not reported
SEP Expenditure Amount: Not reported

EVAPCO WEST INC (Continued) **1000594320**

SEP Scheduled Completion Date:	Not reported
SEP Actual Date:	Not reported
SEP Defaulted Date:	Not reported
SEP Type:	Not reported
SEP Type Description:	Not reported
Proposed Amount:	Not reported
Final Monetary Amount:	68940
Paid Amount:	Not reported
Final Count:	1
Final Amount:	73940
Found Violation:	Yes
Agency Which Determined Violation:	State
Violation Short Description:	State Statute or Regulation
Date Violation was Determined:	20090128
Actual Return to Compliance Date:	20090224
Return to Compliance Qualifier:	Documented
Violation Responsible Agency:	State
Scheduled Compliance Date:	Not reported
Enforcement Identifier:	500
Date of Enforcement Action:	20090325
Enforcement Responsible Agency:	State
Enforcement Docket Number:	Not reported
Enforcement Attorney:	Not reported
Corrective Action Component:	No
Appeal Initiated Date:	Not reported
Appeal Resolution Date:	Not reported
Disposition Status Date:	Not reported
Disposition Status:	Not reported
Disposition Status Description:	Not reported
Consent/Final Order Sequence Number:	Not reported
Consent/Final Order Respondent Name:	Not reported
Consent/Final Order Lead Agency:	Not reported
Enforcement Type:	Not reported
Enforcement Responsible Person:	Not reported
Enforcement Responsible Sub-Organization:	Not reported
SEP Sequence Number:	Not reported
SEP Expenditure Amount:	Not reported
SEP Scheduled Completion Date:	Not reported
SEP Actual Date:	Not reported
SEP Defaulted Date:	Not reported
SEP Type:	Not reported
SEP Type Description:	Not reported
Proposed Amount:	Not reported
Final Monetary Amount:	Not reported
Paid Amount:	Not reported
Final Count:	Not reported
Final Amount:	Not reported
Found Violation:	Yes
Agency Which Determined Violation:	State
Violation Short Description:	State Statute or Regulation
Date Violation was Determined:	20090128
Actual Return to Compliance Date:	20090224
Return to Compliance Qualifier:	Documented
Violation Responsible Agency:	State
Scheduled Compliance Date:	Not reported

EVAPCO WEST INC (Continued) **1000594320**

Enforcement Identifier:	300
Date of Enforcement Action:	20111006
Enforcement Responsible Agency:	State
Enforcement Docket Number:	Not reported
Enforcement Attorney:	Not reported
Corrective Action Component:	No
Appeal Initiated Date:	Not reported
Appeal Resolution Date:	Not reported
Disposition Status Date:	Not reported
Disposition Status:	Not reported
Disposition Status Description:	Not reported
Consent/Final Order Sequence Number:	Not reported
Consent/Final Order Respondent Name:	Not reported
Consent/Final Order Lead Agency:	Not reported
Enforcement Type:	SINGLE SITE CA/FO
Enforcement Responsible Person:	Not reported
Enforcement Responsible Sub-Organization:	Not reported
SEP Sequence Number:	Not reported
SEP Expenditure Amount:	Not reported
SEP Scheduled Completion Date:	Not reported
SEP Actual Date:	Not reported
SEP Defaulted Date:	Not reported
SEP Type:	Not reported
SEP Type Description:	Not reported
Proposed Amount:	Not reported
Final Monetary Amount:	68940
Paid Amount:	Not reported
Final Count:	1
Final Amount:	73940

Found Violation:	No
Agency Which Determined Violation:	Not reported
Violation Short Description:	Not reported
Date Violation was Determined:	Not reported
Actual Return to Compliance Date:	Not reported
Return to Compliance Qualifier:	Not reported
Violation Responsible Agency:	Not reported
Scheduled Compliance Date:	Not reported
Enforcement Identifier:	Not reported
Date of Enforcement Action:	Not reported
Enforcement Responsible Agency:	Not reported
Enforcement Docket Number:	Not reported
Enforcement Attorney:	Not reported
Corrective Action Component:	Not reported
Appeal Initiated Date:	Not reported
Appeal Resolution Date:	Not reported
Disposition Status Date:	Not reported
Disposition Status:	Not reported
Disposition Status Description:	Not reported
Consent/Final Order Sequence Number:	Not reported
Consent/Final Order Respondent Name:	Not reported
Consent/Final Order Lead Agency:	Not reported
Enforcement Type:	Not reported
Enforcement Responsible Person:	Not reported
Enforcement Responsible Sub-Organization:	Not reported
SEP Sequence Number:	Not reported
SEP Expenditure Amount:	Not reported

EVAPCO WEST INC (Continued) **1000594320**

SEP Scheduled Completion Date: Not reported
SEP Actual Date: Not reported
SEP Defaulted Date: Not reported
SEP Type: Not reported
SEP Type Description: Not reported
Proposed Amount: Not reported
Final Monetary Amount: Not reported
Paid Amount: Not reported
Final Count: Not reported
Final Amount: Not reported

Found Violation: Yes
Agency Which Determined Violation: State
Violation Short Description: Generators - Records/Reporting
Date Violation was Determined: 20200805
Actual Return to Compliance Date: 20201005
Return to Compliance Qualifier: Documented
Violation Responsible Agency: State
Scheduled Compliance Date: 20200905
Enforcement Identifier: 602
Date of Enforcement Action: 20200805
Enforcement Responsible Agency: State
Enforcement Docket Number: Not reported
Enforcement Attorney: Not reported
Corrective Action Component: No
Appeal Initiated Date: Not reported
Appeal Resolution Date: Not reported
Disposition Status Date: Not reported
Disposition Status: Not reported
Disposition Status Description: Not reported
Consent/Final Order Sequence Number:Not reported
Consent/Final Order Respondent Name: Not reported
Consent/Final Order Lead Agency: Not reported
Enforcement Type: WRITTEN INFORMAL
Enforcement Responsible Person: Not reported
Enforcement Responsible Sub-Organization: Not reported
SEP Sequence Number: Not reported
SEP Expenditure Amount: Not reported
SEP Scheduled Completion Date: Not reported
SEP Actual Date: Not reported
SEP Defaulted Date: Not reported
SEP Type: Not reported
SEP Type Description: Not reported
Proposed Amount: Not reported
Final Monetary Amount: Not reported
Paid Amount: Not reported
Final Count: Not reported
Final Amount: Not reported

Found Violation: Yes
Agency Which Determined Violation: State
Violation Short Description: State Statute or Regulation
Date Violation was Determined: 20090128
Actual Return to Compliance Date: 20090921
Return to Compliance Qualifier: Documented
Violation Responsible Agency: State
Scheduled Compliance Date: Not reported

EVAPCO WEST INC (Continued) **1000594320**

Enforcement Identifier:	200
Date of Enforcement Action:	20090128
Enforcement Responsible Agency:	State
Enforcement Docket Number:	Not reported
Enforcement Attorney:	Not reported
Corrective Action Component:	No
Appeal Initiated Date:	Not reported
Appeal Resolution Date:	Not reported
Disposition Status Date:	Not reported
Disposition Status:	Not reported
Disposition Status Description:	Not reported
Consent/Final Order Sequence Number:	Not reported
Consent/Final Order Respondent Name:	Not reported
Consent/Final Order Lead Agency:	Not reported
Enforcement Type:	WRITTEN INFORMAL
Enforcement Responsible Person:	Not reported
Enforcement Responsible Sub-Organization:	Not reported
SEP Sequence Number:	Not reported
SEP Expenditure Amount:	Not reported
SEP Scheduled Completion Date:	Not reported
SEP Actual Date:	Not reported
SEP Defaulted Date:	Not reported
SEP Type:	Not reported
SEP Type Description:	Not reported
Proposed Amount:	Not reported
Final Monetary Amount:	Not reported
Paid Amount:	Not reported
Final Count:	Not reported
Final Amount:	Not reported

Found Violation:	No
Agency Which Determined Violation:	Not reported
Violation Short Description:	Not reported
Date Violation was Determined:	Not reported
Actual Return to Compliance Date:	Not reported
Return to Compliance Qualifier:	Not reported
Violation Responsible Agency:	Not reported
Scheduled Compliance Date:	Not reported
Enforcement Identifier:	Not reported
Date of Enforcement Action:	Not reported
Enforcement Responsible Agency:	Not reported
Enforcement Docket Number:	Not reported
Enforcement Attorney:	Not reported
Corrective Action Component:	Not reported
Appeal Initiated Date:	Not reported
Appeal Resolution Date:	Not reported
Disposition Status Date:	Not reported
Disposition Status:	Not reported
Disposition Status Description:	Not reported
Consent/Final Order Sequence Number:	Not reported
Consent/Final Order Respondent Name:	Not reported
Consent/Final Order Lead Agency:	Not reported
Enforcement Type:	Not reported
Enforcement Responsible Person:	Not reported
Enforcement Responsible Sub-Organization:	Not reported
SEP Sequence Number:	Not reported
SEP Expenditure Amount:	Not reported

EVAPCO WEST INC (Continued) **1000594320**

SEP Scheduled Completion Date: Not reported
SEP Actual Date: Not reported
SEP Defaulted Date: Not reported
SEP Type: Not reported
SEP Type Description: Not reported
Proposed Amount: Not reported
Final Monetary Amount: Not reported
Paid Amount: Not reported
Final Count: Not reported
Final Amount: Not reported

Found Violation: Yes
Agency Which Determined Violation: State
Violation Short Description: Generators - Pre-transport
Date Violation was Determined: 20200805
Actual Return to Compliance Date: 20200911
Return to Compliance Qualifier: Documented
Violation Responsible Agency: State
Scheduled Compliance Date: 20200905
Enforcement Identifier: 602
Date of Enforcement Action: 20200805
Enforcement Responsible Agency: State
Enforcement Docket Number: Not reported
Enforcement Attorney: Not reported
Corrective Action Component: No
Appeal Initiated Date: Not reported
Appeal Resolution Date: Not reported
Disposition Status Date: Not reported
Disposition Status: Not reported
Disposition Status Description: Not reported
Consent/Final Order Sequence Number:Not reported
Consent/Final Order Respondent Name: Not reported
Consent/Final Order Lead Agency: Not reported
Enforcement Type: WRITTEN INFORMAL
Enforcement Responsible Person: Not reported
Enforcement Responsible Sub-Organization: Not reported
SEP Sequence Number: Not reported
SEP Expenditure Amount: Not reported
SEP Scheduled Completion Date: Not reported
SEP Actual Date: Not reported
SEP Defaulted Date: Not reported
SEP Type: Not reported
SEP Type Description: Not reported
Proposed Amount: Not reported
Final Monetary Amount: Not reported
Paid Amount: Not reported
Final Count: Not reported
Final Amount: Not reported

Found Violation: Yes
Agency Which Determined Violation: State
Violation Short Description: Generators - Records/Reporting
Date Violation was Determined: 20200805
Actual Return to Compliance Date: 20201022
Return to Compliance Qualifier: Documented
Violation Responsible Agency: State
Scheduled Compliance Date: 20200905

EVAPCO WEST INC (Continued) **1000594320**

Enforcement Identifier:	602
Date of Enforcement Action:	20200805
Enforcement Responsible Agency:	State
Enforcement Docket Number:	Not reported
Enforcement Attorney:	Not reported
Corrective Action Component:	No
Appeal Initiated Date:	Not reported
Appeal Resolution Date:	Not reported
Disposition Status Date:	Not reported
Disposition Status:	Not reported
Disposition Status Description:	Not reported
Consent/Final Order Sequence Number:	Not reported
Consent/Final Order Respondent Name:	Not reported
Consent/Final Order Lead Agency:	Not reported
Enforcement Type:	WRITTEN INFORMAL
Enforcement Responsible Person:	Not reported
Enforcement Responsible Sub-Organization:	Not reported
SEP Sequence Number:	Not reported
SEP Expenditure Amount:	Not reported
SEP Scheduled Completion Date:	Not reported
SEP Actual Date:	Not reported
SEP Defaulted Date:	Not reported
SEP Type:	Not reported
SEP Type Description:	Not reported
Proposed Amount:	Not reported
Final Monetary Amount:	Not reported
Paid Amount:	Not reported
Final Count:	Not reported
Final Amount:	Not reported

Found Violation:	Yes
Agency Which Determined Violation:	State
Violation Short Description:	State Statute or Regulation
Date Violation was Determined:	20090128
Actual Return to Compliance Date:	20090921
Return to Compliance Qualifier:	Documented
Violation Responsible Agency:	State
Scheduled Compliance Date:	Not reported
Enforcement Identifier:	500
Date of Enforcement Action:	20090325
Enforcement Responsible Agency:	State
Enforcement Docket Number:	Not reported
Enforcement Attorney:	Not reported
Corrective Action Component:	No
Appeal Initiated Date:	Not reported
Appeal Resolution Date:	Not reported
Disposition Status Date:	Not reported
Disposition Status:	Not reported
Disposition Status Description:	Not reported
Consent/Final Order Sequence Number:	Not reported
Consent/Final Order Respondent Name:	Not reported
Consent/Final Order Lead Agency:	Not reported
Enforcement Type:	Not reported
Enforcement Responsible Person:	Not reported
Enforcement Responsible Sub-Organization:	Not reported
SEP Sequence Number:	Not reported
SEP Expenditure Amount:	Not reported

EVAPCO WEST INC (Continued) **1000594320**

SEP Scheduled Completion Date: Not reported
SEP Actual Date: Not reported
SEP Defaulted Date: Not reported
SEP Type: Not reported
SEP Type Description: Not reported
Proposed Amount: Not reported
Final Monetary Amount: Not reported
Paid Amount: Not reported
Final Count: Not reported
Final Amount: Not reported

Found Violation: Yes
Agency Which Determined Violation: State
Violation Short Description: State Statute or Regulation
Date Violation was Determined: 20090218
Actual Return to Compliance Date: 20090921
Return to Compliance Qualifier: Documented
Violation Responsible Agency: State
Scheduled Compliance Date: Not reported
Enforcement Identifier: 200
Date of Enforcement Action: 20090218
Enforcement Responsible Agency: State
Enforcement Docket Number: Not reported
Enforcement Attorney: Not reported
Corrective Action Component: No
Appeal Initiated Date: Not reported
Appeal Resolution Date: Not reported
Disposition Status Date: Not reported
Disposition Status: Not reported
Disposition Status Description: Not reported
Consent/Final Order Sequence Number:Not reported
Consent/Final Order Respondent Name: Not reported
Consent/Final Order Lead Agency: Not reported
Enforcement Type: WRITTEN INFORMAL
Enforcement Responsible Person: Not reported
Enforcement Responsible Sub-Organization: Not reported
SEP Sequence Number: Not reported
SEP Expenditure Amount: Not reported
SEP Scheduled Completion Date: Not reported
SEP Actual Date: Not reported
SEP Defaulted Date: Not reported
SEP Type: Not reported
SEP Type Description: Not reported
Proposed Amount: Not reported
Final Monetary Amount: Not reported
Paid Amount: Not reported
Final Count: Not reported
Final Amount: Not reported

Found Violation: Yes
Agency Which Determined Violation: State
Violation Short Description: Generators - Pre-transport
Date Violation was Determined: 20200805
Actual Return to Compliance Date: 20200911
Return to Compliance Qualifier: Documented
Violation Responsible Agency: State
Scheduled Compliance Date: 20200905

EVAPCO WEST INC (Continued) **1000594320**

Enforcement Identifier:	602
Date of Enforcement Action:	20200805
Enforcement Responsible Agency:	State
Enforcement Docket Number:	Not reported
Enforcement Attorney:	Not reported
Corrective Action Component:	No
Appeal Initiated Date:	Not reported
Appeal Resolution Date:	Not reported
Disposition Status Date:	Not reported
Disposition Status:	Not reported
Disposition Status Description:	Not reported
Consent/Final Order Sequence Number:	Not reported
Consent/Final Order Respondent Name:	Not reported
Consent/Final Order Lead Agency:	Not reported
Enforcement Type:	WRITTEN INFORMAL
Enforcement Responsible Person:	Not reported
Enforcement Responsible Sub-Organization:	Not reported
SEP Sequence Number:	Not reported
SEP Expenditure Amount:	Not reported
SEP Scheduled Completion Date:	Not reported
SEP Actual Date:	Not reported
SEP Defaulted Date:	Not reported
SEP Type:	Not reported
SEP Type Description:	Not reported
Proposed Amount:	Not reported
Final Monetary Amount:	Not reported
Paid Amount:	Not reported
Final Count:	Not reported
Final Amount:	Not reported

Found Violation:	Yes
Agency Which Determined Violation:	State
Violation Short Description:	Generators - Pre-transport
Date Violation was Determined:	20200805
Actual Return to Compliance Date:	20200911
Return to Compliance Qualifier:	Documented
Violation Responsible Agency:	State
Scheduled Compliance Date:	20200905
Enforcement Identifier:	602
Date of Enforcement Action:	20200805
Enforcement Responsible Agency:	State
Enforcement Docket Number:	Not reported
Enforcement Attorney:	Not reported
Corrective Action Component:	No
Appeal Initiated Date:	Not reported
Appeal Resolution Date:	Not reported
Disposition Status Date:	Not reported
Disposition Status:	Not reported
Disposition Status Description:	Not reported
Consent/Final Order Sequence Number:	Not reported
Consent/Final Order Respondent Name:	Not reported
Consent/Final Order Lead Agency:	Not reported
Enforcement Type:	WRITTEN INFORMAL
Enforcement Responsible Person:	Not reported
Enforcement Responsible Sub-Organization:	Not reported
SEP Sequence Number:	Not reported
SEP Expenditure Amount:	Not reported

EVAPCO WEST INC (Continued) **1000594320**

SEP Scheduled Completion Date:	Not reported
SEP Actual Date:	Not reported
SEP Defaulted Date:	Not reported
SEP Type:	Not reported
SEP Type Description:	Not reported
Proposed Amount:	Not reported
Final Monetary Amount:	Not reported
Paid Amount:	Not reported
Final Count:	Not reported
Final Amount:	Not reported

Found Violation:	Yes
Agency Which Determined Violation:	State
Violation Short Description:	State Statute or Regulation
Date Violation was Determined:	20090128
Actual Return to Compliance Date:	20090921
Return to Compliance Qualifier:	Documented
Violation Responsible Agency:	State
Scheduled Compliance Date:	Not reported
Enforcement Identifier:	300
Date of Enforcement Action:	20111006
Enforcement Responsible Agency:	State
Enforcement Docket Number:	Not reported
Enforcement Attorney:	Not reported
Corrective Action Component:	No
Appeal Initiated Date:	Not reported
Appeal Resolution Date:	Not reported
Disposition Status Date:	Not reported
Disposition Status:	Not reported
Disposition Status Description:	Not reported
Consent/Final Order Sequence Number:	Not reported
Consent/Final Order Respondent Name:	Not reported
Consent/Final Order Lead Agency:	Not reported
Enforcement Type:	SINGLE SITE CA/FO
Enforcement Responsible Person:	Not reported
Enforcement Responsible Sub-Organization:	Not reported
SEP Sequence Number:	Not reported
SEP Expenditure Amount:	Not reported
SEP Scheduled Completion Date:	Not reported
SEP Actual Date:	Not reported
SEP Defaulted Date:	Not reported
SEP Type:	Not reported
SEP Type Description:	Not reported
Proposed Amount:	Not reported
Final Monetary Amount:	68940
Paid Amount:	Not reported
Final Count:	1
Final Amount:	73940

Evaluation Action Summary:

Evaluation Date:	20090128
Evaluation Responsible Agency:	State
Found Violation:	Yes
Evaluation Type Description:	COMPLIANCE EVALUATION INSPECTION
Evaluation Responsible Person Identifier:	Not reported
Evaluation Responsible Sub-Organization:	Not reported
Actual Return to Compliance Date:	20090224

EVAPCO WEST INC (Continued) **1000594320**

Scheduled Compliance Date:	Not reported
Date of Request:	Not reported
Date Response Received:	Not reported
Request Agency:	Not reported
Former Citation:	Not reported
Evaluation Date:	20200805
Evaluation Responsible Agency:	State
Found Violation:	Yes
Evaluation Type Description:	COMPLIANCE EVALUATION INSPECTION
Evaluation Responsible Person Identifier:	Not reported
Evaluation Responsible Sub-Organization:	Not reported
Actual Return to Compliance Date:	20200911
Scheduled Compliance Date:	20200905
Date of Request:	Not reported
Date Response Received:	Not reported
Request Agency:	Not reported
Former Citation:	Not reported
Evaluation Date:	20200805
Evaluation Responsible Agency:	State
Found Violation:	Yes
Evaluation Type Description:	COMPLIANCE EVALUATION INSPECTION
Evaluation Responsible Person Identifier:	Not reported
Evaluation Responsible Sub-Organization:	Not reported
Actual Return to Compliance Date:	20201204
Scheduled Compliance Date:	20200905
Date of Request:	Not reported
Date Response Received:	Not reported
Request Agency:	Not reported
Former Citation:	Not reported
Evaluation Date:	20090218
Evaluation Responsible Agency:	State
Found Violation:	Yes
Evaluation Type Description:	FOLLOW-UP INSPECTION
Evaluation Responsible Person Identifier:	Not reported
Evaluation Responsible Sub-Organization:	Not reported
Actual Return to Compliance Date:	20090921
Scheduled Compliance Date:	Not reported
Date of Request:	Not reported
Date Response Received:	Not reported
Request Agency:	Not reported
Former Citation:	Not reported
Evaluation Date:	20090921
Evaluation Responsible Agency:	State
Found Violation:	No
Evaluation Type Description:	NO LONGER A SIGNIFICANT NON-COMPLIER
Evaluation Responsible Person Identifier:	Not reported
Evaluation Responsible Sub-Organization:	Not reported
Actual Return to Compliance Date:	Not reported
Scheduled Compliance Date:	Not reported
Date of Request:	Not reported
Date Response Received:	Not reported
Request Agency:	Not reported
Former Citation:	Not reported

EVAPCO WEST INC (Continued) **1000594320**

Evaluation Date:	20090218
Evaluation Responsible Agency:	State
Found Violation:	Yes
Evaluation Type Description:	FOLLOW-UP INSPECTION
Evaluation Responsible Person Identifier:	Not reported
Evaluation Responsible Sub-Organization:	Not reported
Actual Return to Compliance Date:	20090921
Scheduled Compliance Date:	Not reported
Date of Request:	Not reported
Date Response Received:	Not reported
Request Agency:	Not reported
Former Citation:	Not reported

Evaluation Date:	20090128
Evaluation Responsible Agency:	State
Found Violation:	Yes
Evaluation Type Description:	COMPLIANCE EVALUATION INSPECTION
Evaluation Responsible Person Identifier:	Not reported
Evaluation Responsible Sub-Organization:	Not reported
Actual Return to Compliance Date:	20090224
Scheduled Compliance Date:	Not reported
Date of Request:	Not reported
Date Response Received:	Not reported
Request Agency:	Not reported
Former Citation:	Not reported

Evaluation Date:	20090128
Evaluation Responsible Agency:	State
Found Violation:	Yes
Evaluation Type Description:	COMPLIANCE EVALUATION INSPECTION
Evaluation Responsible Person Identifier:	Not reported
Evaluation Responsible Sub-Organization:	Not reported
Actual Return to Compliance Date:	20090224
Scheduled Compliance Date:	Not reported
Date of Request:	Not reported
Date Response Received:	Not reported
Request Agency:	Not reported
Former Citation:	Not reported

Evaluation Date:	20090128
Evaluation Responsible Agency:	State
Found Violation:	No
Evaluation Type Description:	SIGNIFICANT NON-COMPLIER
Evaluation Responsible Person Identifier:	Not reported
Evaluation Responsible Sub-Organization:	Not reported
Actual Return to Compliance Date:	Not reported
Scheduled Compliance Date:	Not reported
Date of Request:	Not reported
Date Response Received:	Not reported
Request Agency:	Not reported
Former Citation:	Not reported

Evaluation Date:	20200805
Evaluation Responsible Agency:	State
Found Violation:	Yes
Evaluation Type Description:	COMPLIANCE EVALUATION INSPECTION
Evaluation Responsible Person Identifier:	Not reported

EVAPCO WEST INC (Continued) **1000594320**

Evaluation Responsible Sub-Organization:	Not reported
Actual Return to Compliance Date:	20201005
Scheduled Compliance Date:	20200905
Date of Request:	Not reported
Date Response Received:	Not reported
Request Agency:	Not reported
Former Citation:	Not reported

Evaluation Date:	20090128
Evaluation Responsible Agency:	State
Found Violation:	Yes
Evaluation Type Description:	COMPLIANCE EVALUATION INSPECTION
Evaluation Responsible Person Identifier:	Not reported
Evaluation Responsible Sub-Organization:	Not reported
Actual Return to Compliance Date:	20090921
Scheduled Compliance Date:	Not reported
Date of Request:	Not reported
Date Response Received:	Not reported
Request Agency:	Not reported
Former Citation:	Not reported

Evaluation Date:	20090408
Evaluation Responsible Agency:	State
Found Violation:	No
Evaluation Type Description:	CASE DEVELOPMENT INSPECTION
Evaluation Responsible Person Identifier:	Not reported
Evaluation Responsible Sub-Organization:	Not reported
Actual Return to Compliance Date:	Not reported
Scheduled Compliance Date:	Not reported
Date of Request:	Not reported
Date Response Received:	Not reported
Request Agency:	Not reported
Former Citation:	Not reported

Evaluation Date:	20200805
Evaluation Responsible Agency:	State
Found Violation:	Yes
Evaluation Type Description:	COMPLIANCE EVALUATION INSPECTION
Evaluation Responsible Person Identifier:	Not reported
Evaluation Responsible Sub-Organization:	Not reported
Actual Return to Compliance Date:	20200911
Scheduled Compliance Date:	20200905
Date of Request:	Not reported
Date Response Received:	Not reported
Request Agency:	Not reported
Former Citation:	Not reported

Evaluation Date:	20200805
Evaluation Responsible Agency:	State
Found Violation:	Yes
Evaluation Type Description:	COMPLIANCE EVALUATION INSPECTION
Evaluation Responsible Person Identifier:	Not reported
Evaluation Responsible Sub-Organization:	Not reported
Actual Return to Compliance Date:	20201022
Scheduled Compliance Date:	20200905
Date of Request:	Not reported
Date Response Received:	Not reported

EVAPCO WEST INC (Continued) **1000594320**

Request Agency:	Not reported
Former Citation:	Not reported
Evaluation Date:	20090128
Evaluation Responsible Agency:	State
Found Violation:	Yes
Evaluation Type Description:	COMPLIANCE EVALUATION INSPECTION
Evaluation Responsible Person Identifier:	Not reported
Evaluation Responsible Sub-Organization:	Not reported
Actual Return to Compliance Date:	20090921
Scheduled Compliance Date:	Not reported
Date of Request:	Not reported
Date Response Received:	Not reported
Request Agency:	Not reported
Former Citation:	Not reported
Evaluation Date:	20090218
Evaluation Responsible Agency:	State
Found Violation:	Yes
Evaluation Type Description:	FOLLOW-UP INSPECTION
Evaluation Responsible Person Identifier:	Not reported
Evaluation Responsible Sub-Organization:	Not reported
Actual Return to Compliance Date:	20090921
Scheduled Compliance Date:	Not reported
Date of Request:	Not reported
Date Response Received:	Not reported
Request Agency:	Not reported
Former Citation:	Not reported
Evaluation Date:	20200805
Evaluation Responsible Agency:	State
Found Violation:	Yes
Evaluation Type Description:	COMPLIANCE EVALUATION INSPECTION
Evaluation Responsible Person Identifier:	Not reported
Evaluation Responsible Sub-Organization:	Not reported
Actual Return to Compliance Date:	20200911
Scheduled Compliance Date:	20200905
Date of Request:	Not reported
Date Response Received:	Not reported
Request Agency:	Not reported
Former Citation:	Not reported
Evaluation Date:	20200805
Evaluation Responsible Agency:	State
Found Violation:	Yes
Evaluation Type Description:	COMPLIANCE EVALUATION INSPECTION
Evaluation Responsible Person Identifier:	Not reported
Evaluation Responsible Sub-Organization:	Not reported
Actual Return to Compliance Date:	20200911
Scheduled Compliance Date:	20200905
Date of Request:	Not reported
Date Response Received:	Not reported
Request Agency:	Not reported
Former Citation:	Not reported
Evaluation Date:	20090128
Evaluation Responsible Agency:	State

EVAPCO WEST INC (Continued) **1000594320**

Found Violation:	Yes
Evaluation Type Description:	COMPLIANCE EVALUATION INSPECTION
Evaluation Responsible Person Identifier:	Not reported
Evaluation Responsible Sub-Organization:	Not reported
Actual Return to Compliance Date:	20090921
Scheduled Compliance Date:	Not reported
Date of Request:	Not reported
Date Response Received:	Not reported
Request Agency:	Not reported
Former Citation:	Not reported

ENVIROSTOR:

Name:	EVAPCO WEST, INC
Address:	1900 WEST ALMOND AVENUE
City,State,Zip:	MADERA, CA 93637
Facility ID:	20370001
Status:	Refer: Other Agency
Status Date:	11/16/1994
Site Code:	Not reported
Site Type:	Historical
Site Type Detailed:	* Historical
Acres:	Not reported
NPL:	NO
Regulatory Agencies:	NONE SPECIFIED
Lead Agency:	NONE SPECIFIED
Program Manager:	Not reported
Supervisor:	Referred - Not Assigned
Division Branch:	Cleanup Sacramento
Assembly:	27
Senate:	14
Special Program:	* Rural County Survey Program
Restricted Use:	NO
Site Mgmt Req:	NONE SPECIFIED
Funding:	Not reported
Latitude:	36.94427
Longitude:	-120.0821
APN:	NONE SPECIFIED
Past Use:	NONE SPECIFIED
Potential COC:	NONE SPECIFIED
Confirmed COC:	NONE SPECIFIED
Potential Description:	NONE SPECIFIED
Alias Name:	20370001
Alias Type:	Envirostor ID Number

Completed Info:

Completed Area Name:	PROJECT WIDE
Completed Sub Area Name:	Not reported
Completed Document Type:	Site Screening
Completed Date:	10/07/1988
Comments:	Not reported

Completed Area Name:	PROJECT WIDE
Completed Sub Area Name:	Not reported
Completed Document Type:	* Discovery
Completed Date:	10/07/1988
Comments:	FACILITY IDENTIFIED DEPARTMENT OF HEALTH SERVICES (DHS) DRIVEBY.

EVAPCO WEST INC (Continued) **1000594320**

FACILITY DRIVE-BY: COOLING SYSTEMS. AERIAL SURVEILLANCE GROUND PHOTOS SITE SCREENING DONE. PRELIMINARY ASSESSMENT LOW PRIORITY RECOMMENDED.

Future Area Name: Not reported
Future Sub Area Name: Not reported
Future Document Type: Not reported
Future Due Date: Not reported
Schedule Area Name: Not reported
Schedule Sub Area Name: Not reported
Schedule Document Type: Not reported
Schedule Due Date: Not reported
Schedule Revised Date: Not reported

FINDS:
Registry ID: 110002843629

Click Here for FRS Facility Detail Report:

Environmental Interest/Information System:
All generators and treatment, storage, and disposal (TSD) facilities who handle hazardous waste are required to report to the EPA Administrator at least once every two years. The data collected is used to create the National Biennial Resource Conservation and Recovery Act (RCRA) Hazardous Waste Report. This data is processed within the RCRA Information (RCRAInfo) database
THE EMISSION INVENTORY SYSTEM (EIS) MAINTAINS AN INVENTORY OF LARGE STATIONARY SOURCES AND VOLUNTARILY-REPORTED SMALLER SOURCES OF AIR POINT POLLUTANT EMITTERS. IT CONTAINS INFORMATION ABOUT FACILITY SITES AND THEIR PHYSICAL LOCATION, EMISSIONS UNITS, EMISSIONS PROCESSES, RELEASE POINTS, CONTROL APPROACHES, AND REGULATIONS. FACILITY INVENTORY DATA ARE KEPT SEPARATE FROM THE EMISSIONS DATA AND HAVE STABLE IDENTIFIERS TO IMPROVE CONTINUITY FROM YEAR TO YEAR AND TO HELP IDENTIFY DUPLICATE OR MISSING FACILITIES
The Resource Conservation and Recovery Act Information System (RCRAInfo) is EPA's comprehensive information system in support of the Resource Conservation and Recovery Act (RCRA) of 1976 and the Hazardous and Solid Waste Amendments (HSWA) of 1984. It tracks many types of information about generators, transporters, treaters, storers, and disposers of hazardous waste.
The Section Seven Tracking System (SSTS) tracks the registration of all pesticide-producing establishments and tracks annually the types and amounts of pesticides, active ingredients, and related devices that are produced, sold, or distributed.
The California Environmental Protection Agency (CalEPA) has recently implemented a new data warehouse system (nSite). This data warehouse combines and merges facility and site information from five different systems managed within CalEPA. The five systems are: California Environmental Reporting System (CERS),EnviroStor, GeoTracker, California Integrated Water Quality System (CIWQS), andToxic Release Inventory (TRI).
The National Pollutant Discharge Elimination System (NPDES) module of the Integrated Compliance Information System (ICIS). Under NPDES, all facilities that discharge pollutants from any point source into waters of the United States are required to obtain a permit. The permit will likely contain limits on what can be discharged, impose monitoring and reporting requirements, and include other provisions to ensure that the discharge does not adversely affect water quality.

EVAPCO WEST INC (Continued) **1000594320**

The Department of Labor, Occupational Safety and Health Administration information system consists of inspection case detail for approximately 100,000 OSHA inspections conducted annually. The FRS dataset includes facilities that had inspections within the last 7 years within the mining, oil and gas, utilities, and manufacturing sectors.
California's Hazardous Waste Tracking System Data Mart (HWTS-DATAMART) provides information on hazardous waste shipments for generators, transporters, and treatment, storage, and disposal facilities.

Click this hyperlink while viewing on your computer to access additional FINDS: detail in the EDR Site Report.

ECHO:

Envid:	1000594320
Registry ID:	110002843629
DFR URL:	http://echo.epa.gov/detailed-facility-report?fid=110002843629
Name:	EVAPCO WEST, INC.
Address:	1900 ALMOND AVE
City,State,Zip:	MADERA, CA 93637

CUPA MADERA:

Name:	EVAPCO WEST
Address:	1900 ALMOND
City,State,Zip:	MADERA, CA
Contact Name:	Evapco Inc.
Region:	MADERA
Facility ID:	FA0100903
Contact Phone:	5596732207

Detail:

Program Element Code:	2113
Decode for Current Status:	Not reported
Facility Id:	FA0100903
Common Name:	1%HY/4%CD/AR300
Current Status:	01
Program/Elements:	Hazardous Material Handler - Range 3
Program Element Code:	2113
Decode for Current Status:	Not reported
Facility Id:	FA0100903
Common Name:	3M CAULK 540
Current Status:	01
Program/Elements:	Hazardous Material Handler - Range 3
Program Element Code:	2113
Decode for Current Status:	Not reported
Facility Id:	FA0100903
Common Name:	8% CD/AR 300
Current Status:	01
Program/Elements:	Hazardous Material Handler - Range 3
Program Element Code:	2113
Decode for Current Status:	Not reported
Facility Id:	FA0100903
Common Name:	Acetylene
Current Status:	01
Program/Elements:	Hazardous Material Handler - Range 3

EVAPCO WEST INC (Continued) **1000594320**

Program Element Code: 2113
Decode for Current Status: Not reported
Facility Id: FA0100903
Common Name: Acetylene Industrial 3
Current Status: 01
Program/Elements: Hazardous Material Handler - Range 3

Program Element Code: 2113
Decode for Current Status: Not reported
Facility Id: FA0100903
Common Name: Argon
Current Status: 01
Program/Elements: Hazardous Material Handler - Range 3

Program Element Code: 2113
Decode for Current Status: Not reported
Facility Id: FA0100903
Common Name: Carbon Dioxide
Current Status: 01
Program/Elements: Hazardous Material Handler - Range 3

Program Element Code: 2165
Decode for Current Status: Not reported
Facility Id: FA0100903
Common Name: DEFUMER FILTERS
Current Status: 01
Program/Elements: Haz Mat Inventory - Exempt

Program Element Code: 2164
Decode for Current Status: Not reported
Facility Id: FA0100903
Common Name: EVAPLINER ADHESION PROMOTER
Current Status: 01
Program/Elements: Haz Mat Inventory

Program Element Code: 2113
Decode for Current Status: Not reported
Facility Id: FA0100903
Common Name: EVAPLINER COLD WEATHER CATALYST
Current Status: 01
Program/Elements: Hazardous Material Handler - Range 3

Program Element Code: 2113
Decode for Current Status: Not reported
Facility Id: FA0100903
Common Name: EVAPLINER FRA PART A
Current Status: 01
Program/Elements: Hazardous Material Handler - Range 3

Program Element Code: 2113
Decode for Current Status: Not reported
Facility Id: FA0100903
Common Name: EVAPLINER FRA PART B
Current Status: 01
Program/Elements: Hazardous Material Handler - Range 3

Program Element Code: 2165

EVAPCO WEST INC (Continued) **1000594320**

Decode for Current Status: Not reported
Facility Id: FA0100903
Common Name: FLOOR SWEEP
Current Status: 01
Program/Elements: Haz Mat Inventory - Exempt

Program Element Code: 2113
Decode for Current Status: Not reported
Facility Id: FA0100903
Common Name: INM 1% HY/4% CD/AR CF3
Current Status: 01
Program/Elements: Hazardous Material Handler - Range 3

Program Element Code: 2113
Decode for Current Status: Not reported
Facility Id: FA0100903
Common Name: INM 25% CD/AR 250
Current Status: 01
Program/Elements: Hazardous Material Handler - Range 3

Program Element Code: 2165
Decode for Current Status: Not reported
Facility Id: FA0100903
Common Name: LASER DUST
Current Status: 01
Program/Elements: Haz Mat Inventory - Exempt

Program Element Code: 2113
Decode for Current Status: Not reported
Facility Id: FA0100903
Common Name: Liquid Carbon Dioxide
Current Status: 01
Program/Elements: Hazardous Material Handler - Range 3

Program Element Code: 2164
Decode for Current Status: Not reported
Facility Id: FA0100903
Common Name: LIQUIFIED PETROLEUM GAS
Current Status: 01
Program/Elements: Haz Mat Inventory

Program Element Code: 2113
Decode for Current Status: Not reported
Facility Id: FA0100903
Common Name: LS NIX4C1-AS
Current Status: 01
Program/Elements: Hazardous Material Handler - Range 3

Program Element Code: 2113
Decode for Current Status: Not reported
Facility Id: FA0100903
Common Name: M-515 ADHESIVE
Current Status: 01
Program/Elements: Hazardous Material Handler - Range 3

Program Element Code: 2165
Decode for Current Status: Not reported

EVAPCO WEST INC (Continued) **1000594320**

Facility Id: FA0100903
Common Name: METAL SHAVINGS
Current Status: 01
Program/Elements: Haz Mat Inventory - Exempt

Program Element Code: 2113
Decode for Current Status: Not reported
Facility Id: FA0100903
Common Name: Nitrogen TP16
Current Status: 01
Program/Elements: Hazardous Material Handler - Range 3

Program Element Code: 2113
Decode for Current Status: Not reported
Facility Id: FA0100903
Common Name: Nitrogen 5.0 Ultra High Purity "K" size
Current Status: 01
Program/Elements: Hazardous Material Handler - Range 3

Program Element Code: 2113
Decode for Current Status: Not reported
Facility Id: FA0100903
Common Name: Nitrogen IND 125
Current Status: 01
Program/Elements: Hazardous Material Handler - Range 3

Program Element Code: 2113
Decode for Current Status: Not reported
Facility Id: FA0100903
Common Name: Nitrogen IND 200
Current Status: 01
Program/Elements: Hazardous Material Handler - Range 3

Program Element Code: 2113
Decode for Current Status: Not reported
Facility Id: FA0100903
Common Name: Nitrogen IND 250-580
Current Status: 01
Program/Elements: Hazardous Material Handler - Range 3

Program Element Code: 2164
Decode for Current Status: Not reported
Facility Id: FA0100903
Common Name: OIL AND WATER, NON-RCRA HAZ WASTE LIQUID
Current Status: 01
Program/Elements: Haz Mat Inventory

Program Element Code: 2113
Decode for Current Status: Not reported
Facility Id: FA0100903
Common Name: Oxygen IND 125
Current Status: 01
Program/Elements: Hazardous Material Handler - Range 3

Program Element Code: 2113
Decode for Current Status: Not reported
Facility Id: FA0100903

EVAPCO WEST INC (Continued) **1000594320**

Common Name: Oxygen IND 250-540
Current Status: 01
Program/Elements: Hazardous Material Handler - Range 3

Program Element Code: 2113
Decode for Current Status: Not reported
Facility Id: FA0100903
Common Name: Oxygen TP18
Current Status: 01
Program/Elements: Hazardous Material Handler - Range 3

Program Element Code: 2113
Decode for Current Status: Not reported
Facility Id: FA0100903
Common Name: Proplylene Industrial 30 CGA 510
Current Status: 01
Program/Elements: Hazardous Material Handler - Range 3

Program Element Code: 2113
Decode for Current Status: Not reported
Facility Id: FA0100903
Common Name: Sealant Tape .150"x1"x40'
Current Status: 01
Program/Elements: Hazardous Material Handler - Range 3

Program Element Code: 2113
Decode for Current Status: Not reported
Facility Id: FA0100903
Common Name: Sealant Tape .150"x1-1/4"x30'
Current Status: 01
Program/Elements: Hazardous Material Handler - Range 3

Program Element Code: 2113
Decode for Current Status: Not reported
Facility Id: FA0100903
Common Name: Sealant Tape .220"x1-3/16"x25
Current Status: 01
Program/Elements: Hazardous Material Handler - Range 3

Program Element Code: 2164
Decode for Current Status: Not reported
Facility Id: FA0100903
Common Name: WASTE PAINT RELATED MATERIAL
Current Status: 01
Program/Elements: Haz Mat Inventory

Program Element Code: 2113
Decode for Current Status: Not reported
Facility Id: FA0100903
Common Name: ZRC
Current Status: 01
Program/Elements: Hazardous Material Handler - Range 3

EMI:
Name: EVAPCO WEST INC.
Address: 1900 ALMOND AVE.

EVAPCO WEST INC (Continued) **1000594320**

City,State,Zip:	MADERA, CA 936370000
Year:	1993
County Code:	20
Air Basin:	SJV
Facility ID:	1807
Air District Name:	SJU
SIC Code:	3499
Air District Name:	SAN JOAQUIN VALLEY UNIFIED APCD
Community Health Air Pollution Info System:	Not reported
Consolidated Emission Reporting Rule:	Not reported
Total Organic Hydrocarbon Gases Tons/Yr:	8
Reactive Organic Gases Tons/Yr:	8
Carbon Monoxide Emissions Tons/Yr:	0
NOX - Oxides of Nitrogen Tons/Yr:	0
SOX - Oxides of Sulphur Tons/Yr:	0
Particulate Matter Tons/Yr:	0
Part. Matter 10 Micrometers and Smllr Tons/Yr:	0

Name:	EVAPCO WEST INC.
Address:	1900 ALMOND AVE.
City,State,Zip:	MADERA, CA 936370000
Year:	1995
County Code:	20
Air Basin:	SJV
Facility ID:	1807
Air District Name:	SJU
SIC Code:	3499
Air District Name:	SAN JOAQUIN VALLEY UNIFIED APCD
Community Health Air Pollution Info System:	Not reported
Consolidated Emission Reporting Rule:	Not reported
Total Organic Hydrocarbon Gases Tons/Yr:	8
Reactive Organic Gases Tons/Yr:	8
Carbon Monoxide Emissions Tons/Yr:	0
NOX - Oxides of Nitrogen Tons/Yr:	0
SOX - Oxides of Sulphur Tons/Yr:	0
Particulate Matter Tons/Yr:	0
Part. Matter 10 Micrometers and Smllr Tons/Yr:	0

Name:	EVAPCO WEST INC.
Address:	1900 ALMOND ROAD
City,State,Zip:	MADERA, CA 936370000
Year:	1995
County Code:	20
Air Basin:	SJV
Facility ID:	459
Air District Name:	SJU
SIC Code:	3443
Air District Name:	SAN JOAQUIN VALLEY UNIFIED APCD
Community Health Air Pollution Info System:	Not reported
Consolidated Emission Reporting Rule:	Not reported
Total Organic Hydrocarbon Gases Tons/Yr:	2
Reactive Organic Gases Tons/Yr:	2
Carbon Monoxide Emissions Tons/Yr:	0
NOX - Oxides of Nitrogen Tons/Yr:	0
SOX - Oxides of Sulphur Tons/Yr:	0
Particulate Matter Tons/Yr:	0
Part. Matter 10 Micrometers and Smllr Tons/Yr:	0

EVAPCO WEST INC (Continued) **1000594320**

Name:	EUAPCO WEST, INCORPORATED
Address:	1900 ALMOND
City,State,Zip:	MADERA, CA 936370000
Year:	1996
County Code:	20
Air Basin:	SJV
Facility ID:	1807
Air District Name:	SJU
SIC Code:	3499
Air District Name:	SAN JOAQUIN VALLEY UNIFIED APCD
Community Health Air Pollution Info System:	Not reported
Consolidated Emission Reporting Rule:	Not reported
Total Organic Hydrocarbon Gases Tons/Yr:	8
Reactive Organic Gases Tons/Yr:	8
Carbon Monoxide Emissions Tons/Yr:	0
NOX - Oxides of Nitrogen Tons/Yr:	0
SOX - Oxides of Sulphur Tons/Yr:	0
Particulate Matter Tons/Yr:	0
Part. Matter 10 Micrometers and Smllr Tons/Yr:	0

Name:	EUAPCO WEST, INCORPORATED
Address:	1900 ALMOND
City,State,Zip:	MADERA, CA 936370000
Year:	1997
County Code:	20
Air Basin:	SJV
Facility ID:	1807
Air District Name:	SJU
SIC Code:	3499
Air District Name:	SAN JOAQUIN VALLEY UNIFIED APCD
Community Health Air Pollution Info System:	Not reported
Consolidated Emission Reporting Rule:	Not reported
Total Organic Hydrocarbon Gases Tons/Yr:	8
Reactive Organic Gases Tons/Yr:	8
Carbon Monoxide Emissions Tons/Yr:	0
NOX - Oxides of Nitrogen Tons/Yr:	0
SOX - Oxides of Sulphur Tons/Yr:	0
Particulate Matter Tons/Yr:	0
Part. Matter 10 Micrometers and Smllr Tons/Yr:	0

Name:	EVAPCO WEST, INCORPORATED
Address:	1900 ALMOND
City,State,Zip:	MADERA, CA 936370000
Year:	1998
County Code:	20
Air Basin:	SJV
Facility ID:	1807
Air District Name:	SJU
SIC Code:	9999
Air District Name:	SAN JOAQUIN VALLEY UNIFIED APCD
Community Health Air Pollution Info System:	Not reported
Consolidated Emission Reporting Rule:	Not reported
Total Organic Hydrocarbon Gases Tons/Yr:	8
Reactive Organic Gases Tons/Yr:	8
Carbon Monoxide Emissions Tons/Yr:	0
NOX - Oxides of Nitrogen Tons/Yr:	0
SOX - Oxides of Sulphur Tons/Yr:	0

EVAPCO WEST INC (Continued) **1000594320**

Particulate Matter Tons/Yr:	0
Part. Matter 10 Micrometers and Smllr Tons/Yr:	0

Name:	EUAPCO WEST, INCORPORATED
Address:	1900 ALMOND
City,State,Zip:	MADERA, CA 936370000
Year:	1999
County Code:	20
Air Basin:	SJV
Facility ID:	1807
Air District Name:	SJU
SIC Code:	9999
Air District Name:	SAN JOAQUIN VALLEY UNIFIED APCD
Community Health Air Pollution Info System:	Not reported
Consolidated Emission Reporting Rule:	Not reported
Total Organic Hydrocarbon Gases Tons/Yr:	8
Reactive Organic Gases Tons/Yr:	8
Carbon Monoxide Emissions Tons/Yr:	0
NOX - Oxides of Nitrogen Tons/Yr:	0
SOX - Oxides of Sulphur Tons/Yr:	0
Particulate Matter Tons/Yr:	0
Part. Matter 10 Micrometers and Smllr Tons/Yr:	0

Name:	EUAPCO WEST, INCORPORATED
Address:	1900 ALMOND
City,State,Zip:	MADERA, CA 936370000
Year:	2000
County Code:	20
Air Basin:	SJV
Facility ID:	1807
Air District Name:	SJU
SIC Code:	9999
Air District Name:	SAN JOAQUIN VALLEY UNIFIED APCD
Community Health Air Pollution Info System:	Not reported
Consolidated Emission Reporting Rule:	Not reported
Total Organic Hydrocarbon Gases Tons/Yr:	8
Reactive Organic Gases Tons/Yr:	8
Carbon Monoxide Emissions Tons/Yr:	0
NOX - Oxides of Nitrogen Tons/Yr:	0
SOX - Oxides of Sulphur Tons/Yr:	0
Particulate Matter Tons/Yr:	0
Part. Matter 10 Micrometers and Smllr Tons/Yr:	0

Name:	EVAPCO WEST, INC.
Address:	1900 ALMOND AVE.
City,State,Zip:	MADERA, CA 95695
Year:	2007
County Code:	20
Air Basin:	SJV
Facility ID:	459
Air District Name:	SJU
SIC Code:	3443
Air District Name:	SAN JOAQUIN VALLEY UNIFIED APCD
Community Health Air Pollution Info System:	Not reported
Consolidated Emission Reporting Rule:	Not reported
Total Organic Hydrocarbon Gases Tons/Yr:	.8648378099173553719
Reactive Organic Gases Tons/Yr:	.79636

EVAPCO WEST INC (Continued) **1000594320**

Carbon Monoxide Emissions Tons/Yr:	0
NOX - Oxides of Nitrogen Tons/Yr:	0
SOX - Oxides of Sulphur Tons/Yr:	0
Particulate Matter Tons/Yr:	0
Part. Matter 10 Micrometers and Smllr Tons/Yr:	0

Name:	EVAPCO WEST, INC.
Address:	1900 ALMOND AVE.
City,State,Zip:	MADERA, CA 93637
Year:	2008
County Code:	20
Air Basin:	SJV
Facility ID:	459
Air District Name:	SJU
SIC Code:	3443
Air District Name:	SAN JOAQUIN VALLEY UNIFIED APCD
Community Health Air Pollution Info System:	Not reported
Consolidated Emission Reporting Rule:	Not reported
Total Organic Hydrocarbon Gases Tons/Yr:	7.038455004744782355
Reactive Organic Gases Tons/Yr:	6.786505514914986
Carbon Monoxide Emissions Tons/Yr:	0
NOX - Oxides of Nitrogen Tons/Yr:	0
SOX - Oxides of Sulphur Tons/Yr:	0
Particulate Matter Tons/Yr:	0
Part. Matter 10 Micrometers and Smllr Tons/Yr:	0

Name:	EVAPCO WEST, INC.
Address:	1900 ALMOND AVE.
City,State,Zip:	MADERA, CA 93637
Year:	2009
County Code:	20
Air Basin:	SJV
Facility ID:	459
Air District Name:	SJU
SIC Code:	3443
Air District Name:	SAN JOAQUIN VALLEY UNIFIED APCD
Community Health Air Pollution Info System:	Not reported
Consolidated Emission Reporting Rule:	Not reported
Total Organic Hydrocarbon Gases Tons/Yr:	0.44733874000596602
Reactive Organic Gases Tons/Yr:	0.41049079618453999
Carbon Monoxide Emissions Tons/Yr:	0
NOX - Oxides of Nitrogen Tons/Yr:	0
SOX - Oxides of Sulphur Tons/Yr:	0
Particulate Matter Tons/Yr:	0
Part. Matter 10 Micrometers and Smllr Tons/Yr:	0

Name:	EVAPCO WEST, INC.
Address:	1900 ALMOND AVE.
City,State,Zip:	MADERA, CA 93637
Year:	2010
County Code:	20
Air Basin:	SJV
Facility ID:	459
Air District Name:	SJU
SIC Code:	3443
Air District Name:	SAN JOAQUIN VALLEY UNIFIED APCD
Community Health Air Pollution Info System:	Not reported

EVAPCO WEST INC (Continued) **1000594320**

Consolidated Emission Reporting Rule:	Not reported
Total Organic Hydrocarbon Gases Tons/Yr:	0.55400089109504103
Reactive Organic Gases Tons/Yr:	0.50996899799999995
Carbon Monoxide Emissions Tons/Yr:	0
NOX - Oxides of Nitrogen Tons/Yr:	0
SOX - Oxides of Sulphur Tons/Yr:	0
Particulate Matter Tons/Yr:	0
Part. Matter 10 Micrometers and Smllr Tons/Yr:	0

Name:	EVAPCO WEST, INC.
Address:	1900 ALMOND AVE.
City,State,Zip:	MADERA, CA 93637
Year:	2011
County Code:	20
Air Basin:	SJV
Facility ID:	459
Air District Name:	SJU
SIC Code:	3443
Air District Name:	SAN JOAQUIN VALLEY UNIFIED APCD
Community Health Air Pollution Info System:	Not reported
Consolidated Emission Reporting Rule:	Not reported
Total Organic Hydrocarbon Gases Tons/Yr:	0.72970145092
Reactive Organic Gases Tons/Yr:	0.66001145756
Carbon Monoxide Emissions Tons/Yr:	0
NOX - Oxides of Nitrogen Tons/Yr:	0
SOX - Oxides of Sulphur Tons/Yr:	0
Particulate Matter Tons/Yr:	0
Part. Matter 10 Micrometers and Smllr Tons/Yr:	0

Name:	EVAPCO WEST, INC.
Address:	1900 ALMOND AVE.
City,State,Zip:	MADERA, CA 93637
Year:	2012
County Code:	20
Air Basin:	SJV
Facility ID:	459
Air District Name:	SJU
SIC Code:	3443
Air District Name:	SAN JOAQUIN VALLEY UNIFIED APCD
Community Health Air Pollution Info System:	Not reported
Consolidated Emission Reporting Rule:	Not reported
Total Organic Hydrocarbon Gases Tons/Yr:	0.72970145092
Reactive Organic Gases Tons/Yr:	0.66001145756
Carbon Monoxide Emissions Tons/Yr:	0
NOX - Oxides of Nitrogen Tons/Yr:	0
SOX - Oxides of Sulphur Tons/Yr:	0
Particulate Matter Tons/Yr:	0
Part. Matter 10 Micrometers and Smllr Tons/Yr:	0

Name:	EVAPCO WEST, INC.
Address:	1900 ALMOND AVE.
City,State,Zip:	MADERA, CA 93637
Year:	2013
County Code:	20
Air Basin:	SJV
Facility ID:	459
Air District Name:	SJU

EVAPCO WEST INC (Continued) **1000594320**

SIC Code:	3443
Air District Name:	SAN JOAQUIN VALLEY UNIFIED APCD
Community Health Air Pollution Info System:	Not reported
Consolidated Emission Reporting Rule:	Not reported
Total Organic Hydrocarbon Gases Tons/Yr:	0.065817975207
Reactive Organic Gases Tons/Yr:	0.0565718
Carbon Monoxide Emissions Tons/Yr:	0
NOX - Oxides of Nitrogen Tons/Yr:	0
SOX - Oxides of Sulphur Tons/Yr:	0
Particulate Matter Tons/Yr:	0
Part. Matter 10 Micrometers and Smllr Tons/Yr:	0

Name:	EVAPCO WEST INC
Address:	1900 ALMOND AVE
City,State,Zip:	MADERA, CA 93637
Year:	2014
County Code:	20
Air Basin:	SJV
Facility ID:	459
Air District Name:	SJU
SIC Code:	3443
Air District Name:	SAN JOAQUIN VALLEY APCD
Community Health Air Pollution Info System:	Not reported
Consolidated Emission Reporting Rule:	Not reported
Total Organic Hydrocarbon Gases Tons/Yr:	0.28213636225
Reactive Organic Gases Tons/Yr:	0.27310799866
Carbon Monoxide Emissions Tons/Yr:	0
NOX - Oxides of Nitrogen Tons/Yr:	0
SOX - Oxides of Sulphur Tons/Yr:	0
Particulate Matter Tons/Yr:	0.0081401391
Part. Matter 10 Micrometers and Smllr Tons/Yr:	0.0046724398434

Name:	EVAPCO WEST, INC.
Address:	1900 ALMOND AVE
City,State,Zip:	MADERA, CA 93637
Year:	2015
County Code:	20
Air Basin:	SJV
Facility ID:	459
Air District Name:	SJU
SIC Code:	3443
Air District Name:	SAN JOAQUIN VALLEY APCD
Community Health Air Pollution Info System:	Not reported
Consolidated Emission Reporting Rule:	Not reported
Total Organic Hydrocarbon Gases Tons/Yr:	0.018454545455
Reactive Organic Gases Tons/Yr:	0.017864
Carbon Monoxide Emissions Tons/Yr:	0
NOX - Oxides of Nitrogen Tons/Yr:	0
SOX - Oxides of Sulphur Tons/Yr:	0
Particulate Matter Tons/Yr:	0.0071254355401
Part. Matter 10 Micrometers and Smllr Tons/Yr:	0.00409

Name:	EVAPCO WEST, INC.
Address:	1900 ALMOND AVE
City,State,Zip:	MADERA, CA 93637
Year:	2016
County Code:	20

EVAPCO WEST INC (Continued) **1000594320**

Air Basin:	SJV
Facility ID:	459
Air District Name:	SJU
SIC Code:	3443
Air District Name:	SAN JOAQUIN VALLEY APCD
Community Health Air Pollution Info System:	Not reported
Consolidated Emission Reporting Rule:	Not reported
Total Organic Hydrocarbon Gases Tons/Yr:	0.013016528926
Reactive Organic Gases Tons/Yr:	0.0126
Carbon Monoxide Emissions Tons/Yr:	Not reported
NOX - Oxides of Nitrogen Tons/Yr:	Not reported
SOX - Oxides of Sulphur Tons/Yr:	Not reported
Particulate Matter Tons/Yr:	0.0088850174216
Part. Matter 10 Micrometers and Smllr Tons/Yr:	0.0051

Name:	EVAPCO WEST, INC.
Address:	1900 ALMOND AVE
City,State,Zip:	MADERA, CA 93637
Year:	2017
County Code:	20
Air Basin:	SJV
Facility ID:	459
Air District Name:	SJU
SIC Code:	3443
Air District Name:	SAN JOAQUIN VALLEY APCD
Community Health Air Pollution Info System:	Not reported
Consolidated Emission Reporting Rule:	Not reported
Total Organic Hydrocarbon Gases Tons/Yr:	0.015805785124
Reactive Organic Gases Tons/Yr:	0.0153
Carbon Monoxide Emissions Tons/Yr:	Not reported
NOX - Oxides of Nitrogen Tons/Yr:	Not reported
SOX - Oxides of Sulphur Tons/Yr:	Not reported
Particulate Matter Tons/Yr:	0.023867595819
Part. Matter 10 Micrometers and Smllr Tons/Yr:	0.0137

Name:	EVAPCO WEST, INC.
Address:	1900 ALMOND AVE
City,State,Zip:	MADERA, CA 93637
Year:	2018
County Code:	20
Air Basin:	SJV
Facility ID:	459
Air District Name:	SJU
SIC Code:	3443
Air District Name:	SAN JOAQUIN VALLEY APCD
Community Health Air Pollution Info System:	Not reported
Consolidated Emission Reporting Rule:	Not reported
Total Organic Hydrocarbon Gases Tons/Yr:	0.0090082644628
Reactive Organic Gases Tons/Yr:	0.00872
Carbon Monoxide Emissions Tons/Yr:	Not reported
NOX - Oxides of Nitrogen Tons/Yr:	Not reported
SOX - Oxides of Sulphur Tons/Yr:	Not reported
Particulate Matter Tons/Yr:	2.8745644599e-006
Part. Matter 10 Micrometers and Smllr Tons/Yr:	1.65e-006

Name:	EVAPCO WEST, INC.
Address:	1900 ALMOND AVE

EVAPCO WEST INC (Continued) **1000594320**

City,State,Zip:	MADERA, CA 93637
Year:	2019
County Code:	20
Air Basin:	SJV
Facility ID:	459
Air District Name:	SJU
SIC Code:	3443
Air District Name:	SAN JOAQUIN VALLEY APCD
Community Health Air Pollution Info System:	Not reported
Consolidated Emission Reporting Rule:	Not reported
Total Organic Hydrocarbon Gases Tons/Yr:	0.0090082644628
Reactive Organic Gases Tons/Yr:	0.00872
Carbon Monoxide Emissions Tons/Yr:	Not reported
NOX - Oxides of Nitrogen Tons/Yr:	Not reported
SOX - Oxides of Sulphur Tons/Yr:	Not reported
Particulate Matter Tons/Yr:	2.8745644599e-006
Part. Matter 10 Micrometers and Smllr Tons/Yr:	1.65e-006

Name:	EVAPCO WEST, INC.
Address:	1900 ALMOND AVE
City,State,Zip:	MADERA, CA 93637
Year:	2020
County Code:	20
Air Basin:	SJV
Facility ID:	459
Air District Name:	SJU
SIC Code:	3443
Air District Name:	SAN JOAQUIN VALLEY APCD
Community Health Air Pollution Info System:	Not reported
Consolidated Emission Reporting Rule:	Not reported
Total Organic Hydrocarbon Gases Tons/Yr:	1.1747917743
Reactive Organic Gases Tons/Yr:	1.1372253
Carbon Monoxide Emissions Tons/Yr:	Not reported
NOX - Oxides of Nitrogen Tons/Yr:	Not reported
SOX - Oxides of Sulphur Tons/Yr:	Not reported
Particulate Matter Tons/Yr:	0.00017110554588
Part. Matter 10 Micrometers and Smllr Tons/Yr:	0.00016295

Name:	EVAPCO WEST, INC.
Address:	1900 ALMOND AVE
City,State,Zip:	MADERA, CA 93637
Year:	2021
County Code:	20
Air Basin:	SJV
Facility ID:	459
Air District Name:	SJU
SIC Code:	3443
Air District Name:	SAN JOAQUIN VALLEY APCD
Community Health Air Pollution Info System:	Not reported
Consolidated Emission Reporting Rule:	Not reported
Total Organic Hydrocarbon Gases Tons/Yr:	1.1747917743
Reactive Organic Gases Tons/Yr:	1.187719021
Carbon Monoxide Emissions Tons/Yr:	Not reported
NOX - Oxides of Nitrogen Tons/Yr:	Not reported
SOX - Oxides of Sulphur Tons/Yr:	Not reported
Particulate Matter Tons/Yr:	0.00017110554588
Part. Matter 10 Micrometers and Smllr Tons/Yr:	0.00018225

EVAPCO WEST INC (Continued) **1000594320**

HWTS:

Name:	EVAPCO WEST INC
Address:	1900 ALMOND AVE
Address 2:	Not reported
City,State,Zip:	MADERA, CA 93637
EPA ID:	CAD983581398
Inactive Date:	Not reported
Create Date:	05/14/1991
Last Act Date:	Not reported
Mailing Name:	Not reported
Mailing Address:	1900 W ALMOND AVE
Mailing Address 2:	Not reported
Mailing City,State,Zip:	MADERA, CA 936370000
Owner Name:	EVAPCO, INC
Owner Address:	5151 ALLENDALE LN
Owner Address 2:	Not reported
Owner City,State,Zip:	TANEYTOWN, MD 217870000
Owner Phone:	Not reported
Owner Fax:	Not reported
Contact Name:	VALERIE GONZALEZ
Contact Address:	1900 W. ALMOND AVE
Contact Address 2:	Not reported
City,State,Zip:	MADERA, CA 93637
Contact Phone:	Not reported
Contact Fax:	Not reported
Facility Status:	Active
Facility Type:	PERMANENT
Category:	FEDERAL
Latitude:	36.94558
Longitude:	-120.081141

NAICS:

EPA ID:	CAD983581398
Create Date:	2002-03-14 16:36:27.000
NAICS Code:	3334
NAICS Description:	Ventilation, Heating, Air-Conditioning, and Commercial Refrigeration Equipment Manufacturing
Issued EPA ID Date:	1991-05-14 00:00:00
Inactive Date:	Not reported
Facility Name:	EVAPCO WEST INC
Facility Address:	1900 ALMOND AVE
Facility Address 2:	Not reported
Facility City:	MADERA
Facility County:	Not reported
Facility State:	CA
Facility Zip:	936370000

EPA ID:	CAD983581398
Create Date:	2003-10-23 15:27:19.000
NAICS Code:	333415
NAICS Description:	Air-Conditioning and Warm Air Heating Equipment and Commercial and Industrial Refrigeration Equipment Manufacturing
Issued EPA ID Date:	1991-05-14 00:00:00
Inactive Date:	Not reported
Facility Name:	EVAPCO WEST INC
Facility Address:	1900 ALMOND AVE
Facility Address 2:	Not reported

EVAPCO WEST INC (Continued) **1000594320**

Facility City:	MADERA
Facility County:	Not reported
Facility State:	CA
Facility Zip:	936370000
EPA ID:	CAD983581398
Create Date:	2003-10-23 15:27:19.000
NAICS Code:	333415
NAICS Description:	Air-Conditioning and Warm Air Heating Equipment and Commercial and Industrial Refrigeration Equipment Manufacturing
Issued EPA ID Date:	1991-05-14 00:00:00
Inactive Date:	Not reported
Facility Name:	EVAPCO WEST INC
Facility Address:	1900 ALMOND AVE
Facility Address 2:	Not reported
Facility City:	MADERA
Facility County:	Not reported
Facility State:	CA
Facility Zip:	936370000

HAZNET:

Name:	EVAPCO WEST INC
Address:	1900 ALMOND AVE
Address 2:	Not reported
City,State,Zip:	MADERA, CA 936370000
Contact:	VALERIE GONZALEZ
Telephone:	5596732207
Mailing Name:	Not reported
Mailing Address:	1900 W ALMOND AVE
Year:	2021
Gepaid:	CAD983581398
TSD EPA ID:	CAL000282598
CA Waste Code:	223 - Unspecified oil-containing waste
Disposal Method:	H141 - Storage, Bulking, And/Or Transfer Off Site--No Treatment/Reovery (H010-H129) Or (H131-H135)
Tons:	5.00417
Year:	2021
Gepaid:	CAD983581398
TSD EPA ID:	NVT330010000
CA Waste Code:	172 - Metal dust (Alkaline solution (pH >= 12.5) with metals) and machining waste
Disposal Method:	H132 - Landfill Or Surface Impoundment That Will Be Closed As Landfill(To Include On-Site Treatment And/Or Stabilization)
Tons:	4.924
Year:	2021
Gepaid:	CAD983581398
TSD EPA ID:	NVT330010000
CA Waste Code:	214 - Unspecified solvent mixture
Disposal Method:	H141 - Storage, Bulking, And/Or Transfer Off Site--No Treatment/Reovery (H010-H129) Or (H131-H135)
Tons:	0.28
Year:	2021

EVAPCO WEST INC (Continued) **1000594320**

Gepaid:	CAD983581398
TSD EPA ID:	AZR000520478
CA Waste Code:	352 - Other organic solids
Disposal Method:	H141 - Storage, Bulking, And/Or Transfer Off Site--No Treatment/Reovery (H010-H129) Or (H131-H135)
Tons:	0.2855
Year:	2021
Gepaid:	CAD983581398
TSD EPA ID:	AZR000520478
CA Waste Code:	135 - Unspecified aqueous solution
Disposal Method:	H141 - Storage, Bulking, And/Or Transfer Off Site--No Treatment/Reovery (H010-H129) Or (H131-H135)
Tons:	0.1
Year:	2021
Gepaid:	CAD983581398
TSD EPA ID:	NVT330010000
CA Waste Code:	791 - Liquids with pH <= 2
Disposal Method:	H039 - Other Recovery Of Reclamation For Reuse Including Acid Regeneration, Organics Recovery Ect
Tons:	0.4
Year:	2021
Gepaid:	CAD983581398
TSD EPA ID:	NVT330010000
CA Waste Code:	352 - Other organic solids
Disposal Method:	H141 - Storage, Bulking, And/Or Transfer Off Site--No Treatment/Reovery (H010-H129) Or (H131-H135)
Tons:	1.5245
Year:	2021
Gepaid:	CAD983581398
TSD EPA ID:	NVT330010000
CA Waste Code:	181 - Other inorganic solid waste
Disposal Method:	H132 - Landfill Or Surface Impoundment That Will Be Closed As Landfill(To Include On-Site Treatment And/Or Stabilization)
Tons:	0.3555
Year:	2021
Gepaid:	CAD983581398
TSD EPA ID:	NVT330010000
CA Waste Code:	352 - Other organic solids
Disposal Method:	H132 - Landfill Or Surface Impoundment That Will Be Closed As Landfill(To Include On-Site Treatment And/Or Stabilization)
Tons:	0.3995
Year:	2021
Gepaid:	CAD983581398
TSD EPA ID:	AZR000520478
CA Waste Code:	223 - Unspecified oil-containing waste
Disposal Method:	H141 - Storage, Bulking, And/Or Transfer Off Site--No Treatment/Reovery (H010-H129) Or (H131-H135)
Tons:	5.15987

EVAPCO WEST INC (Continued) **1000594320**

Click this hyperlink while viewing on your computer to access
196 additional CA HAZNET: record(s) in the EDR Site Report.

Additional Info:

Year:	2021
Gen EPA ID:	CAD983581398
Shipment Date:	9/3/2020
Creation Date:	11/9/2020
Receipt Date:	9/16/2020
Manifest ID:	006622823GBF
Trans EPA ID:	CAR000306548
Trans Name:	INDEPENDENCE ENVIRONMENTAL SERVICES, LLC
Trans 2 EPA ID:	Not reported
Trans 2 Name:	Not reported
TSDF EPA ID:	AZR000520478
Trans Name:	ENVIRONMENTAL WASTE SOLUTIONS, INC.
TSDF Alt EPA ID:	Not reported
TSDF Alt Name:	Not reported
Waste Code Description:	223 - Unspecified oil-containing waste
RCRA Code:	Not reported
Meth Code:	H141 - Storage, Bulking, And/Or Transfer Off Site--No Treatment/Reovery (H010-H129) Or (H131-H135)
Quantity Tons:	0.91743
Waste Quantity:	220
Quantity Unit:	G
Additional Code 1:	Not reported
Additional Code 2:	Not reported
Additional Code 3:	Not reported
Additional Code 4:	Not reported
Additional Code 5:	Not reported
Shipment Date:	9/3/2020
Creation Date:	5/21/2021
Receipt Date:	9/28/2020
Manifest ID:	006622822GBF
Trans EPA ID:	CAR000306548
Trans Name:	INDEPENDENCE ENVIRONMENTAL SERVICES, LLC
Trans 2 EPA ID:	CAR000295220
Trans 2 Name:	ATLAS ENVIRONMENTAL SOLUTIONS
TSDF EPA ID:	NVT330010000
Trans Name:	US ECOLOGY NEVADA, INC.
TSDF Alt EPA ID:	Not reported
TSDF Alt Name:	Not reported
Waste Code Description:	181 - Other inorganic solid waste Organics
RCRA Code:	Not reported
Meth Code:	H132 - Landfill Or Surface Impoundment That Will Be Closed As Landfill(To Include On-Site Treatment And/Or Stabilization)
Quantity Tons:	0.1375
Waste Quantity:	275
Quantity Unit:	P
Additional Code 1:	Not reported
Additional Code 2:	Not reported
Additional Code 3:	Not reported
Additional Code 4:	Not reported
Additional Code 5:	Not reported

EVAPCO WEST INC (Continued) **1000594320**

Shipment Date:	9/3/2020
Creation Date:	5/21/2021
Receipt Date:	9/28/2020
Manifest ID:	006622822GBF
Trans EPA ID:	CAR000306548
Trans Name:	INDEPENDENCE ENVIRONMENTAL SERVICES, LLC
Trans 2 EPA ID:	CAR000295220
Trans 2 Name:	ATLAS ENVIRONMENTAL SOLUTIONS
TSDF EPA ID:	NVT330010000
Trans Name:	US ECOLOGY NEVADA, INC.
TSDF Alt EPA ID:	Not reported
TSDF Alt Name:	Not reported
Waste Code Description:	352 - Other organic solids
RCRA Code:	D001,F003
Meth Code:	H141 - Storage, Bulking, And/Or Transfer Off Site--No Treatment/Reovery (H010-H129) Or (H131-H135)
Quantity Tons:	0.0555
Waste Quantity:	111
Quantity Unit:	P
Additional Code 1:	Not reported
Additional Code 2:	Not reported
Additional Code 3:	Not reported
Additional Code 4:	Not reported
Additional Code 5:	Not reported

Shipment Date:	9/3/2020
Creation Date:	5/21/2021
Receipt Date:	9/28/2020
Manifest ID:	006622822GBF
Trans EPA ID:	CAR000306548
Trans Name:	INDEPENDENCE ENVIRONMENTAL SERVICES, LLC
Trans 2 EPA ID:	CAR000295220
Trans 2 Name:	ATLAS ENVIRONMENTAL SOLUTIONS
TSDF EPA ID:	NVT330010000
Trans Name:	US ECOLOGY NEVADA, INC.
TSDF Alt EPA ID:	Not reported
TSDF Alt Name:	Not reported
Waste Code Description:	172 - Metal dust (see 121) and machining waste
RCRA Code:	D006,D007
Meth Code:	H132 - Landfill Or Surface Impoundment That Will Be Closed As Landfill(To Include On-Site Treatment And/Or Stabilization)
Quantity Tons:	0.212
Waste Quantity:	424
Quantity Unit:	P
Additional Code 1:	Not reported
Additional Code 2:	Not reported
Additional Code 3:	Not reported
Additional Code 4:	Not reported
Additional Code 5:	Not reported

Shipment Date:	8/3/2020
Creation Date:	8/18/2020
Receipt Date:	8/10/2020
Manifest ID:	006622939GBF
Trans EPA ID:	CAR000306548
Trans Name:	INDEPENDENCE ENVIRONMENTAL SERVICES, LLC
Trans 2 EPA ID:	Not reported

EVAPCO WEST INC (Continued) **1000594320**

Trans 2 Name:	Not reported
TSDF EPA ID:	NVT330010000
Trans Name:	US ECOLOGY NEVADA, INC
TSDF Alt EPA ID:	Not reported
TSDF Alt Name:	Not reported
Waste Code Description:	172 - Metal dust (see 121) and machining waste
RCRA Code:	D006,D007
Meth Code:	H132 - Landfill Or Surface Impoundment That Will Be Closed As Landfill(To Include On-Site Treatment And/Or Stabilization)
Quantity Tons:	0.3645
Waste Quantity:	729
Quantity Unit:	P
Additional Code 1:	Not reported
Additional Code 2:	Not reported
Additional Code 3:	Not reported
Additional Code 4:	Not reported
Additional Code 5:	Not reported
Shipment Date:	8/3/2020
Creation Date:	8/18/2020
Receipt Date:	8/10/2020
Manifest ID:	006622939GBF
Trans EPA ID:	CAR000306548
Trans Name:	INDEPENDENCE ENVIRONMENTAL SERVICES, LLC
Trans 2 EPA ID:	Not reported
Trans 2 Name:	Not reported
TSDF EPA ID:	NVT330010000
Trans Name:	US ECOLOGY NEVADA, INC
TSDF Alt EPA ID:	Not reported
TSDF Alt Name:	Not reported
Waste Code Description:	352 - Other organic solids
RCRA Code:	D001,F003
Meth Code:	H141 - Storage, Bulking, And/Or Transfer Off Site--No Treatment/Reovery (H010-H129) Or (H131-H135)
Quantity Tons:	0.165
Waste Quantity:	330
Quantity Unit:	P
Additional Code 1:	Not reported
Additional Code 2:	Not reported
Additional Code 3:	Not reported
Additional Code 4:	Not reported
Additional Code 5:	Not reported
Shipment Date:	8/3/2020
Creation Date:	8/18/2020
Receipt Date:	8/10/2020
Manifest ID:	006622939GBF
Trans EPA ID:	CAR000306548
Trans Name:	INDEPENDENCE ENVIRONMENTAL SERVICES, LLC
Trans 2 EPA ID:	Not reported
Trans 2 Name:	Not reported
TSDF EPA ID:	NVT330010000
Trans Name:	US ECOLOGY NEVADA, INC
TSDF Alt EPA ID:	Not reported
TSDF Alt Name:	Not reported
Waste Code Description:	352 - Other organic solids
RCRA Code:	Not reported

EVAPCO WEST INC (Continued) **1000594320**

Meth Code:	H132 - Landfill Or Surface Impoundment That Will Be Closed As Landfill(To Include On-Site Treatment And/Or Stabilization)
Quantity Tons:	0.0625
Waste Quantity:	125
Quantity Unit:	P
Additional Code 1:	Not reported
Additional Code 2:	Not reported
Additional Code 3:	Not reported
Additional Code 4:	Not reported
Additional Code 5:	Not reported
Shipment Date:	7/13/2020
Creation Date:	8/4/2020
Receipt Date:	7/27/2020
Manifest ID:	006622973GBF
Trans EPA ID:	CAR000306548
Trans Name:	INDEPENDENCE ENVIRONMENTAL SERVICES, LLC
Trans 2 EPA ID:	Not reported
Trans 2 Name:	Not reported
TSDF EPA ID:	NVT330010000
Trans Name:	US ECOLOGY NEVADA, INC
TSDF Alt EPA ID:	Not reported
TSDF Alt Name:	Not reported
Waste Code Description:	214 - Unspecified solvent mixture
RCRA Code:	D001
Meth Code:	H141 - Storage, Bulking, And/Or Transfer Off Site--No Treatment/Reovery (H010-H129) Or (H131-H135)
Quantity Tons:	0.2665
Waste Quantity:	533
Quantity Unit:	P
Additional Code 1:	Not reported
Additional Code 2:	Not reported
Additional Code 3:	Not reported
Additional Code 4:	Not reported
Additional Code 5:	Not reported
Shipment Date:	7/13/2020
Creation Date:	8/4/2020
Receipt Date:	7/27/2020
Manifest ID:	006622973GBF
Trans EPA ID:	CAR000306548
Trans Name:	INDEPENDENCE ENVIRONMENTAL SERVICES, LLC
Trans 2 EPA ID:	Not reported
Trans 2 Name:	Not reported
TSDF EPA ID:	NVT330010000
Trans Name:	US ECOLOGY NEVADA, INC
TSDF Alt EPA ID:	Not reported
TSDF Alt Name:	Not reported
Waste Code Description:	352 - Other organic solids
RCRA Code:	D001,F003
Meth Code:	H141 - Storage, Bulking, And/Or Transfer Off Site--No Treatment/Reovery (H010-H129) Or (H131-H135)
Quantity Tons:	0.0415
Waste Quantity:	83
Quantity Unit:	P
Additional Code 1:	Not reported
Additional Code 2:	Not reported

EVAPCO WEST INC (Continued) **1000594320**

Additional Code 3:	Not reported
Additional Code 4:	Not reported
Additional Code 5:	Not reported
Shipment Date:	7/13/2020
Creation Date:	8/4/2020
Receipt Date:	7/27/2020
Manifest ID:	006622973GBF
Trans EPA ID:	CAR000306548
Trans Name:	INDEPENDENCE ENVIRONMENTAL SERVICES, LLC
Trans 2 EPA ID:	Not reported
Trans 2 Name:	Not reported
TSDF EPA ID:	NVT330010000
Trans Name:	US ECOLOGY NEVADA, INC
TSDF Alt EPA ID:	Not reported
TSDF Alt Name:	Not reported
Waste Code Description:	223 - Unspecified oil-containing waste
RCRA Code:	Not reported
Meth Code:	H039 - Other Recovery Of Reclamation For Reuse Including Acid Regeneration, Organics Recovery Ect
Quantity Tons:	1.4
Waste Quantity:	2800
Quantity Unit:	P
Additional Code 1:	Not reported
Additional Code 2:	Not reported
Additional Code 3:	Not reported
Additional Code 4:	Not reported
Additional Code 5:	Not reported

Additional Info:

Year:	2020
Gen EPA ID:	CAD983581398
Shipment Date:	9/3/2020
Creation Date:	11/9/2020
Receipt Date:	9/16/2020
Manifest ID:	006622823GBF
Trans EPA ID:	CAR000306548
Trans Name:	INDEPENDENCE ENVIRONMENTAL SERVICES, LLC
Trans 2 EPA ID:	Not reported
Trans 2 Name:	Not reported
TSDF EPA ID:	AZR000520478
Trans Name:	ENVIRONMENTAL WASTE SOLUTIONS, INC.
TSDF Alt EPA ID:	Not reported
TSDF Alt Name:	Not reported
Waste Code Description:	223 - Unspecified oil-containing waste
RCRA Code:	Not reported
Meth Code:	H141 - Storage, Bulking, And/Or Transfer Off Site--No Treatment/Reovery (H010-H129) Or (H131-H135)
Quantity Tons:	0.91743
Waste Quantity:	220
Quantity Unit:	G
Additional Code 1:	Not reported
Additional Code 2:	Not reported
Additional Code 3:	Not reported
Additional Code 4:	Not reported
Additional Code 5:	Not reported

EVAPCO WEST INC (Continued) **1000594320**

Shipment Date:	9/3/2020
Creation Date:	5/21/2021
Receipt Date:	9/28/2020
Manifest ID:	006622822GBF
Trans EPA ID:	CAR000306548
Trans Name:	INDEPENDENCE ENVIRONMENTAL SERVICES, LLC
Trans 2 EPA ID:	CAR000295220
Trans 2 Name:	ATLAS ENVIRONMENTAL SOLUTIONS
TSDF EPA ID:	NVT330010000
Trans Name:	US ECOLOGY NEVADA, INC.
TSDF Alt EPA ID:	Not reported
TSDF Alt Name:	Not reported
Waste Code Description:	172 - Metal dust (see 121) and machining waste
RCRA Code:	D006,D007
Meth Code:	H132 - Landfill Or Surface Impoundment That Will Be Closed As Landfill(To Include On-Site Treatment And/Or Stabilization)
Quantity Tons:	0.212
Waste Quantity:	424
Quantity Unit:	P
Additional Code 1:	Not reported
Additional Code 2:	Not reported
Additional Code 3:	Not reported
Additional Code 4:	Not reported
Additional Code 5:	Not reported

Shipment Date:	9/3/2020
Creation Date:	5/21/2021
Receipt Date:	9/28/2020
Manifest ID:	006622822GBF
Trans EPA ID:	CAR000306548
Trans Name:	INDEPENDENCE ENVIRONMENTAL SERVICES, LLC
Trans 2 EPA ID:	CAR000295220
Trans 2 Name:	ATLAS ENVIRONMENTAL SOLUTIONS
TSDF EPA ID:	NVT330010000
Trans Name:	US ECOLOGY NEVADA, INC.
TSDF Alt EPA ID:	Not reported
TSDF Alt Name:	Not reported
Waste Code Description:	181 - Other inorganic solid waste Organics
RCRA Code:	Not reported
Meth Code:	H132 - Landfill Or Surface Impoundment That Will Be Closed As Landfill(To Include On-Site Treatment And/Or Stabilization)
Quantity Tons:	0.1375
Waste Quantity:	275
Quantity Unit:	P
Additional Code 1:	Not reported
Additional Code 2:	Not reported
Additional Code 3:	Not reported
Additional Code 4:	Not reported
Additional Code 5:	Not reported

Shipment Date:	9/3/2020
Creation Date:	5/21/2021
Receipt Date:	9/28/2020
Manifest ID:	006622822GBF
Trans EPA ID:	CAR000306548
Trans Name:	INDEPENDENCE ENVIRONMENTAL SERVICES, LLC
Trans 2 EPA ID:	CAR000295220

EVAPCO WEST INC (Continued) **1000594320**

Trans 2 Name:	ATLAS ENVIRONMENTAL SOLUTIONS
TSDF EPA ID:	NVT330010000
Trans Name:	US ECOLOGY NEVADA, INC.
TSDF Alt EPA ID:	Not reported
TSDF Alt Name:	Not reported
Waste Code Description:	352 - Other organic solids
RCRA Code:	D001,F003
Meth Code:	H141 - Storage, Bulking, And/Or Transfer Off Site--No Treatment/Reovery (H010-H129) Or (H131-H135)
Quantity Tons:	0.0555
Waste Quantity:	111
Quantity Unit:	P
Additional Code 1:	Not reported
Additional Code 2:	Not reported
Additional Code 3:	Not reported
Additional Code 4:	Not reported
Additional Code 5:	Not reported
Shipment Date:	8/3/2020
Creation Date:	8/18/2020
Receipt Date:	8/10/2020
Manifest ID:	006622939GBF
Trans EPA ID:	CAR000306548
Trans Name:	INDEPENDENCE ENVIRONMENTAL SERVICES, LLC
Trans 2 EPA ID:	Not reported
Trans 2 Name:	Not reported
TSDF EPA ID:	NVT330010000
Trans Name:	US ECOLOGY NEVADA, INC
TSDF Alt EPA ID:	Not reported
TSDF Alt Name:	Not reported
Waste Code Description:	352 - Other organic solids
RCRA Code:	Not reported
Meth Code:	H132 - Landfill Or Surface Impoundment That Will Be Closed As Landfill(To Include On-Site Treatment And/Or Stabilization)
Quantity Tons:	0.0625
Waste Quantity:	125
Quantity Unit:	P
Additional Code 1:	Not reported
Additional Code 2:	Not reported
Additional Code 3:	Not reported
Additional Code 4:	Not reported
Additional Code 5:	Not reported
Shipment Date:	8/3/2020
Creation Date:	8/18/2020
Receipt Date:	8/10/2020
Manifest ID:	006622939GBF
Trans EPA ID:	CAR000306548
Trans Name:	INDEPENDENCE ENVIRONMENTAL SERVICES, LLC
Trans 2 EPA ID:	Not reported
Trans 2 Name:	Not reported
TSDF EPA ID:	NVT330010000
Trans Name:	US ECOLOGY NEVADA, INC
TSDF Alt EPA ID:	Not reported
TSDF Alt Name:	Not reported
Waste Code Description:	352 - Other organic solids
RCRA Code:	D001,F003

EVAPCO WEST INC (Continued) **1000594320**

Meth Code:	H141 - Storage, Bulking, And/Or Transfer Off Site--No Treatment/Reovery (H010-H129) Or (H131-H135)
Quantity Tons:	0.165
Waste Quantity:	330
Quantity Unit:	P
Additional Code 1:	Not reported
Additional Code 2:	Not reported
Additional Code 3:	Not reported
Additional Code 4:	Not reported
Additional Code 5:	Not reported
Shipment Date:	8/3/2020
Creation Date:	8/18/2020
Receipt Date:	8/10/2020
Manifest ID:	006622939GBF
Trans EPA ID:	CAR000306548
Trans Name:	INDEPENDENCE ENVIRONMENTAL SERVICES, LLC
Trans 2 EPA ID:	Not reported
Trans 2 Name:	Not reported
TSDF EPA ID:	NVT330010000
Trans Name:	US ECOLOGY NEVADA, INC
TSDF Alt EPA ID:	Not reported
TSDF Alt Name:	Not reported
Waste Code Description:	172 - Metal dust (see 121) and machining waste
RCRA Code:	D006,D007
Meth Code:	H132 - Landfill Or Surface Impoundment That Will Be Closed As Landfill(To Include On-Site Treatment And/Or Stabilization)
Quantity Tons:	0.3645
Waste Quantity:	729
Quantity Unit:	P
Additional Code 1:	Not reported
Additional Code 2:	Not reported
Additional Code 3:	Not reported
Additional Code 4:	Not reported
Additional Code 5:	Not reported
Shipment Date:	7/13/2020
Creation Date:	8/4/2020
Receipt Date:	7/27/2020
Manifest ID:	006622973GBF
Trans EPA ID:	CAR000306548
Trans Name:	INDEPENDENCE ENVIRONMENTAL SERVICES, LLC
Trans 2 EPA ID:	Not reported
Trans 2 Name:	Not reported
TSDF EPA ID:	NVT330010000
Trans Name:	US ECOLOGY NEVADA, INC
TSDF Alt EPA ID:	Not reported
TSDF Alt Name:	Not reported
Waste Code Description:	223 - Unspecified oil-containing waste
RCRA Code:	Not reported
Meth Code:	H039 - Other Recovery Of Reclamation For Reuse Including Acid Regeneration, Organics Recovery Ect
Quantity Tons:	1.4
Waste Quantity:	2800
Quantity Unit:	P
Additional Code 1:	Not reported
Additional Code 2:	Not reported

EVAPCO WEST INC (Continued) **1000594320**

Additional Code 3:	Not reported
Additional Code 4:	Not reported
Additional Code 5:	Not reported
Shipment Date:	7/13/2020
Creation Date:	8/4/2020
Receipt Date:	7/27/2020
Manifest ID:	006622973GBF
Trans EPA ID:	CAR000306548
Trans Name:	INDEPENDENCE ENVIRONMENTAL SERVICES, LLC
Trans 2 EPA ID:	Not reported
Trans 2 Name:	Not reported
TSDF EPA ID:	NVT330010000
Trans Name:	US ECOLOGY NEVADA, INC
TSDF Alt EPA ID:	Not reported
TSDF Alt Name:	Not reported
Waste Code Description:	214 - Unspecified solvent mixture
RCRA Code:	D001
Meth Code:	H141 - Storage, Bulking, And/Or Transfer Off Site--No Treatment/Reovery (H010-H129) Or (H131-H135)
Quantity Tons:	0.2665
Waste Quantity:	533
Quantity Unit:	P
Additional Code 1:	Not reported
Additional Code 2:	Not reported
Additional Code 3:	Not reported
Additional Code 4:	Not reported
Additional Code 5:	Not reported
Shipment Date:	7/13/2020
Creation Date:	8/4/2020
Receipt Date:	7/27/2020
Manifest ID:	006622973GBF
Trans EPA ID:	CAR000306548
Trans Name:	INDEPENDENCE ENVIRONMENTAL SERVICES, LLC
Trans 2 EPA ID:	Not reported
Trans 2 Name:	Not reported
TSDF EPA ID:	NVT330010000
Trans Name:	US ECOLOGY NEVADA, INC
TSDF Alt EPA ID:	Not reported
TSDF Alt Name:	Not reported
Waste Code Description:	214 - Unspecified solvent mixture
RCRA Code:	D001,F003
Meth Code:	H141 - Storage, Bulking, And/Or Transfer Off Site--No Treatment/Reovery (H010-H129) Or (H131-H135)
Quantity Tons:	0.537
Waste Quantity:	1074
Quantity Unit:	P
Additional Code 1:	Not reported
Additional Code 2:	Not reported
Additional Code 3:	Not reported
Additional Code 4:	Not reported
Additional Code 5:	Not reported

Detail Two:

Year:	2019
EM Manifest ID:	531495

EVAPCO WEST INC (Continued) **1000594320**

Shipment Date:	8/19/2019
Receipt Date:	8/26/2019
Manifest Number:	006135149GBF
Generator EPA ID:	CAD983581398
Name:	EVAPCO WEST INC
Address:	1900 ALMOND AVE
Address 2:	Not reported
City:	MADERA
Zip:	93637-0000
Telephone:	800-255-3924
Contact:	Not reported
Contact Telephone:	559-673-2207
Transporter 1 EPA ID:	CAD983589631
Transporter 1 Emergency Number:	Not reported
Transporter 2 EPA ID:	CAR000173872
Transporter 2 Emergency Number:	Not reported
TSDF EPA ID:	NVT330010000
TSDF Name:	US ECOLOGY NEVADA, INC
TSDF Address 1:	HWY 95 11 MI S OF BEATTY
TSDF Address 2:	Not reported
TSDF City:	BEATTY
TSDF Zip:	89003
TSDF Telephone:	800-839-3975

State:

Year:	2019
EM Manifest ID:	531495
Generator EPA ID:	CAD983581398
Shipment Date:	2019-08-19
Manifest Number:	006135149GBF
Line Number:	1
Method Code:	H039
Quantity Tons:	1.50000
Quantity Waste:	3000.000000
Quantity Unit:	P
Number of Containers:	1
Type of Container:	Portable tanks
Quantity Type:	Pounds
State Code:	223

Year:	2019
EM Manifest ID:	531494
Shipment Date:	8/19/2019
Receipt Date:	8/26/2019
Manifest Number:	006135148GBF
Generator EPA ID:	CAD983581398
Name:	EVAPCO WEST INC
Address:	1900 ALMOND AVE
Address 2:	Not reported
City:	MADERA
Zip:	93637-0000
Telephone:	800-255-3924
Contact:	Not reported
Contact Telephone:	559-673-2207
Transporter 1 EPA ID:	CAD983589631
Transporter 1 Emergency Number:	Not reported
Transporter 2 EPA ID:	CAR000173872

EVAPCO WEST INC (Continued) **1000594320**

Transporter 2 Emergency Number:	Not reported
TSDF EPA ID:	NVT330010000
TSDF Name:	US ECOLOGY NEVADA, INC
TSDF Address 1:	HWY 95 11 MI S OF BEATTY
TSDF Address 2:	Not reported
TSDF City:	BEATTY
TSDF Zip:	89003
TSDF Telephone:	800-839-3975

Federal:

Year:	2019
EM Manifest ID:	531494
Generator EPA ID:	CAD983581398
Shipment Date:	2019-08-19
Manifest Number:	006135148GBF
Line Number:	1
Method Code:	H141
Quantity Tons:	0.18950
Quantity Waste:	379.000000
Quantity Unit:	P
Number of Containers:	1
Type of Container:	Metal drums, barrels, kegs
Quantity Type:	Pounds
Federal Code:	D001

Year:	2019
EM Manifest ID:	531494
Generator EPA ID:	CAD983581398
Shipment Date:	2019-08-19
Manifest Number:	006135148GBF
Line Number:	1
Method Code:	H141
Quantity Tons:	0.18950
Quantity Waste:	379.000000
Quantity Unit:	P
Number of Containers:	1
Type of Container:	Metal drums, barrels, kegs
Quantity Type:	Pounds
Federal Code:	F003

Year:	2019
EM Manifest ID:	531494
Generator EPA ID:	CAD983581398
Shipment Date:	2019-08-19
Manifest Number:	006135148GBF
Line Number:	2
Method Code:	H132
Quantity Tons:	0.50000
Quantity Waste:	1000.000000
Quantity Unit:	P
Number of Containers:	2
Type of Container:	Metal drums, barrels, kegs
Quantity Type:	Pounds
Federal Code:	D006

Year:	2019
EM Manifest ID:	531494
Generator EPA ID:	CAD983581398

EVAPCO WEST INC (Continued) **1000594320**

Shipment Date:	2019-08-19
Manifest Number:	006135148GBF
Line Number:	2
Method Code:	H132
Quantity Tons:	0.50000
Quantity Waste:	1000.000000
Quantity Unit:	P
Number of Containers:	2
Type of Container:	Metal drums, barrels, kegs
Quantity Type:	Pounds
Federal Code:	D007

State:

Year:	2019
EM Manifest ID:	531494
Generator EPA ID:	CAD983581398
Shipment Date:	2019-08-19
Manifest Number:	006135148GBF
Line Number:	1
Method Code:	H141
Quantity Tons:	0.18950
Quantity Waste:	379.000000
Quantity Unit:	P
Number of Containers:	1
Type of Container:	Metal drums, barrels, kegs
Quantity Type:	Pounds
State Code:	352

Year:	2019
EM Manifest ID:	531494
Generator EPA ID:	CAD983581398
Shipment Date:	2019-08-19
Manifest Number:	006135148GBF
Line Number:	2
Method Code:	H132
Quantity Tons:	0.50000
Quantity Waste:	1000.000000
Quantity Unit:	P
Number of Containers:	2
Type of Container:	Metal drums, barrels, kegs
Quantity Type:	Pounds
State Code:	172

Year:	2019
EM Manifest ID:	531494
Generator EPA ID:	CAD983581398
Shipment Date:	2019-08-19
Manifest Number:	006135148GBF
Line Number:	3
Method Code:	H132
Quantity Tons:	0.11150
Quantity Waste:	223.000000
Quantity Unit:	P
Number of Containers:	2
Type of Container:	Metal drums, barrels, kegs
Quantity Type:	Pounds
State Code:	181

EVAPCO WEST INC (Continued) **1000594320**

Year:	2019
EM Manifest ID:	531494
Generator EPA ID:	CAD983581398
Shipment Date:	2019-08-19
Manifest Number:	006135148GBF
Line Number:	4
Method Code:	H132
Quantity Tons:	0.10000
Quantity Waste:	200.000000
Quantity Unit:	P
Number of Containers:	1
Type of Container:	Metal drums, barrels, kegs
Quantity Type:	Pounds
State Code:	352

Year:	2019
EM Manifest ID:	781136
Shipment Date:	5/30/2019
Receipt Date:	6/10/2019
Manifest Number:	006134915GBF
Generator EPA ID:	CAD983581398
Name:	EVAPCO WEST INC
Address:	1900 ALMOND AVE
Address 2:	Not reported
City:	MADERA
Zip:	93637-0000
Telephone:	800-255-3924
Contact:	Not reported
Contact Telephone:	559-673-2207
Transporter 1 EPA ID:	CAD983589631
Transporter 1 Emergency Number:	Not reported
Transporter 2 EPA ID:	CAR000173872
Transporter 2 Emergency Number:	Not reported
TSDF EPA ID:	NVT330010000
TSDF Name:	US ECOLOGY NEVADA, INC
TSDF Address 1:	HWY 95 11 MI S OF BEATTY
TSDF Address 2:	Not reported
TSDF City:	BEATTY
TSDF Zip:	89003
TSDF Telephone:	800-839-3975

Federal:

Year:	2019
EM Manifest ID:	781136
Generator EPA ID:	CAD983581398
Shipment Date:	2019-05-30
Manifest Number:	006134915GBF
Line Number:	1
Method Code:	H132
Quantity Tons:	0.92200
Quantity Waste:	1844.000000
Quantity Unit:	P
Number of Containers:	4
Type of Container:	Metal drums, barrels, kegs
Quantity Type:	Pounds
Federal Code:	D006

EVAPCO WEST INC (Continued) **1000594320**

Year:	2019
EM Manifest ID:	781136
Generator EPA ID:	CAD983581398
Shipment Date:	2019-05-30
Manifest Number:	006134915GBF
Line Number:	1
Method Code:	H132
Quantity Tons:	0.92200
Quantity Waste:	1844.000000
Quantity Unit:	P
Number of Containers:	4
Type of Container:	Metal drums, barrels, kegs
Quantity Type:	Pounds
Federal Code:	D007

State:

Year:	2019
EM Manifest ID:	781136
Generator EPA ID:	CAD983581398
Shipment Date:	2019-05-30
Manifest Number:	006134915GBF
Line Number:	1
Method Code:	H132
Quantity Tons:	0.92200
Quantity Waste:	1844.000000
Quantity Unit:	P
Number of Containers:	4
Type of Container:	Metal drums, barrels, kegs
Quantity Type:	Pounds
State Code:	172

Year:	2019
EM Manifest ID:	781136
Generator EPA ID:	CAD983581398
Shipment Date:	2019-05-30
Manifest Number:	006134915GBF
Line Number:	2
Method Code:	H132
Quantity Tons:	0.10000
Quantity Waste:	200.000000
Quantity Unit:	P
Number of Containers:	1
Type of Container:	Metal drums, barrels, kegs
Quantity Type:	Pounds
State Code:	352

Year:	2019
EM Manifest ID:	781136
Generator EPA ID:	CAD983581398
Shipment Date:	2019-05-30
Manifest Number:	006134915GBF
Line Number:	3
Method Code:	H132
Quantity Tons:	1.10000
Quantity Waste:	2200.000000
Quantity Unit:	P
Number of Containers:	1

EVAPCO WEST INC (Continued) **1000594320**

Type of Container:	Portable tanks
Quantity Type:	Pounds
State Code:	352

Detail Two:

Year:	2018
EM Manifest ID:	003385018GBF20170925_D_1
Shipment Date:	9/25/2017
Receipt Date:	10/12/2017
Manifest Number:	003385018GBF
Generator EPA ID:	CAD983581398
Name:	EVAPCO WEST
Address:	Not reported
Address 2:	Not reported
City:	Not reported
Zip:	Not reported
Telephone:	Not reported
Contact:	Not reported
Contact Telephone:	Not reported
Transporter 1 EPA ID:	CAL000397021
Transporter 1 Emergency Number:	Not reported
Transporter 2 EPA ID:	CAR000070540
Transporter 2 Emergency Number:	Not reported
TSDF EPA ID:	NVT330010000
TSDF Name:	US ECOLOGY NV INC
TSDF Address 1:	Not reported
TSDF Address 2:	Not reported
TSDF City:	Not reported
TSDF Zip:	Not reported
TSDF Telephone:	Not reported

Federal:

Year:	2018
EM Manifest ID:	003385018GBF20170925_D_1
Generator EPA ID:	CAD983581398
Shipment Date:	2017-09-25
Manifest Number:	003385018GBF
Line Number:	1
Method Code:	H132
Quantity Tons:	0.26700
Quantity Waste:	534.000000
Quantity Unit:	P
Number of Containers:	2
Type of Container:	NULL
Quantity Type:	NULL
Federal Code:	D006

Year:	2018
EM Manifest ID:	003385018GBF20170925_D_1
Generator EPA ID:	CAD983581398
Shipment Date:	2017-09-25
Manifest Number:	003385018GBF
Line Number:	1
Method Code:	H132
Quantity Tons:	0.26700
Quantity Waste:	534.000000

EVAPCO WEST INC (Continued) **1000594320**

Quantity Unit:	P
Number of Containers:	2
Type of Container:	NULL
Quantity Type:	NULL
Federal Code:	D007

State:

Year:	2018
EM Manifest ID:	003385018GBF20170925_D_1
Generator EPA ID:	CAD983581398
Shipment Date:	2017-09-25
Manifest Number:	003385018GBF
Line Number:	1
Method Code:	H132
Quantity Tons:	0.26700
Quantity Waste:	534.000000
Quantity Unit:	P
Number of Containers:	2
Type of Container:	NULL
Quantity Type:	NULL
State Code:	172

Year:	2018
EM Manifest ID:	003384857GBF20170822_D_1
Shipment Date:	8/22/2017
Receipt Date:	10/6/2017
Manifest Number:	003384857GBF
Generator EPA ID:	CAD983581398
Name:	EVAPCO WEST
Address:	Not reported
Address 2:	Not reported
City:	Not reported
Zip:	Not reported
Telephone:	Not reported
Contact:	Not reported
Contact Telephone:	Not reported
Transporter 1 EPA ID:	CAL000397021
Transporter 1 Emergency Number:	Not reported
Transporter 2 EPA ID:	MNS000110924
Transporter 2 Emergency Number:	Not reported
TSDF EPA ID:	NVD980895338
TSDF Name:	21ST CENTURY ENVIRONMENTAL MANAGEMENT OF NV LLC
TSDF Address 1:	Not reported
TSDF Address 2:	Not reported
TSDF City:	Not reported
TSDF Zip:	Not reported
TSDF Telephone:	Not reported

Federal:

Year:	2018
EM Manifest ID:	003384857GBF20170822_D_1
Generator EPA ID:	CAD983581398
Shipment Date:	2017-08-22
Manifest Number:	003384857GBF
Line Number:	1
Method Code:	H141

EVAPCO WEST INC (Continued) **1000594320**

Quantity Tons:	0.54700
Quantity Waste:	1094.000000
Quantity Unit:	P
Number of Containers:	5
Type of Container:	NULL
Quantity Type:	NULL
Federal Code:	D001

State:

Year:	2018
EM Manifest ID:	003384857GBF20170822_D_1
Generator EPA ID:	CAD983581398
Shipment Date:	2017-08-22
Manifest Number:	003384857GBF
Line Number:	1
Method Code:	H141
Quantity Tons:	0.54700
Quantity Waste:	1094.000000
Quantity Unit:	P
Number of Containers:	5
Type of Container:	NULL
Quantity Type:	NULL
State Code:	352

Year:	2018
EM Manifest ID:	003384860GBF20170822_D_1
Shipment Date:	8/22/2017
Receipt Date:	9/8/2017
Manifest Number:	003384860GBF
Generator EPA ID:	CAD983581398
Name:	EVAPCO WEST
Address:	Not reported
Address 2:	Not reported
City:	Not reported
Zip:	Not reported
Telephone:	Not reported
Contact:	Not reported
Contact Telephone:	Not reported
Transporter 1 EPA ID:	CAL000397021
Transporter 1 Emergency Number:	Not reported
Transporter 2 EPA ID:	CAR000070540
Transporter 2 Emergency Number:	Not reported
TSDF EPA ID:	AZR000515924
TSDF Name:	YUMA YES LLC
TSDF Address 1:	Not reported
TSDF Address 2:	Not reported
TSDF City:	Not reported
TSDF Zip:	Not reported
TSDF Telephone:	Not reported

State:

Year:	2018
EM Manifest ID:	003384860GBF20170822_D_1
Generator EPA ID:	CAD983581398
Shipment Date:	2017-08-22
Manifest Number:	003384860GBF

EVAPCO WEST INC (Continued) **1000594320**

Line Number:	1
Method Code:	H141
Quantity Tons:	0.10000
Quantity Waste:	200.000000
Quantity Unit:	P
Number of Containers:	1
Type of Container:	NULL
Quantity Type:	NULL
State Code:	352

Year:	2018
EM Manifest ID:	003384858GBF20170822_D_1
Shipment Date:	8/22/2017
Receipt Date:	9/12/2017
Manifest Number:	003384858GBF
Generator EPA ID:	CAD983581398
Name:	EVAPCO WEST
Address:	Not reported
Address 2:	Not reported
City:	Not reported
Zip:	Not reported
Telephone:	Not reported
Contact:	Not reported
Contact Telephone:	Not reported
Transporter 1 EPA ID:	CAL000397021
Transporter 1 Emergency Number:	Not reported
Transporter 2 EPA ID:	CAR000070540
Transporter 2 Emergency Number:	Not reported
TSDF EPA ID:	NVT330010000
TSDF Name:	US ECOLOGY NV INC
TSDF Address 1:	Not reported
TSDF Address 2:	Not reported
TSDF City:	Not reported
TSDF Zip:	Not reported
TSDF Telephone:	Not reported

Federal:

Year:	2018
EM Manifest ID:	003384858GBF20170822_D_1
Generator EPA ID:	CAD983581398
Shipment Date:	2017-08-22
Manifest Number:	003384858GBF
Line Number:	1
Method Code:	H132
Quantity Tons:	0.46450
Quantity Waste:	929.000000
Quantity Unit:	P
Number of Containers:	2
Type of Container:	NULL
Quantity Type:	NULL
Federal Code:	D006

Year:	2018
EM Manifest ID:	003384858GBF20170822_D_1
Generator EPA ID:	CAD983581398
Shipment Date:	2017-08-22
Manifest Number:	003384858GBF

EVAPCO WEST INC (Continued) **1000594320**

Line Number:	1
Method Code:	H132
Quantity Tons:	0.46450
Quantity Waste:	929.000000
Quantity Unit:	P
Number of Containers:	2
Type of Container:	NULL
Quantity Type:	NULL
Federal Code:	D007

State:

Year:	2018
EM Manifest ID:	003384858GBF20170822_D_1
Generator EPA ID:	CAD983581398
Shipment Date:	2017-08-22
Manifest Number:	003384858GBF
Line Number:	1
Method Code:	H132
Quantity Tons:	0.46450
Quantity Waste:	929.000000
Quantity Unit:	P
Number of Containers:	2
Type of Container:	NULL
Quantity Type:	NULL
State Code:	172

Year:	2018
EM Manifest ID:	003385355GBF20170724_D_1
Shipment Date:	7/24/2017
Receipt Date:	8/11/2017
Manifest Number:	003385355GBF
Generator EPA ID:	CAD983581398
Name:	EVAPCO WEST
Address:	Not reported
Address 2:	Not reported
City:	Not reported
Zip:	Not reported
Telephone:	Not reported
Contact:	Not reported
Contact Telephone:	Not reported
Transporter 1 EPA ID:	CAL000397021
Transporter 1 Emergency Number:	Not reported
Transporter 2 EPA ID:	CAR000070540
Transporter 2 Emergency Number:	Not reported
TSDF EPA ID:	AZR000515924
TSDF Name:	YUMA YES LLC
TSDF Address 1:	Not reported
TSDF Address 2:	Not reported
TSDF City:	Not reported
TSDF Zip:	Not reported
TSDF Telephone:	Not reported

State:

Year:	2018
EM Manifest ID:	003385355GBF20170724_D_1
Generator EPA ID:	CAD983581398

EVAPCO WEST INC (Continued) **1000594320**

Shipment Date:	2017-07-24
Manifest Number:	003385355GBF
Line Number:	1
Method Code:	H141
Quantity Tons:	0.10000
Quantity Waste:	200.000000
Quantity Unit:	P
Number of Containers:	1
Type of Container:	NULL
Quantity Type:	NULL
State Code:	352

Year:	2018
EM Manifest ID:	003385354GBF20170724_D_1
Shipment Date:	7/24/2017
Receipt Date:	8/16/2017
Manifest Number:	003385354GBF
Generator EPA ID:	CAD983581398
Name:	EVAPCO WEST
Address:	Not reported
Address 2:	Not reported
City:	Not reported
Zip:	Not reported
Telephone:	Not reported
Contact:	Not reported
Contact Telephone:	Not reported
Transporter 1 EPA ID:	CAL000397021
Transporter 1 Emergency Number:	Not reported
Transporter 2 EPA ID:	MNS000110924
Transporter 2 Emergency Number:	Not reported
TSDF EPA ID:	NVD980895338
TSDF Name:	21ST CENTURY ENVIRONMENTAL MANAGEMENT OF NV LLC
TSDF Address 1:	Not reported
TSDF Address 2:	Not reported
TSDF City:	Not reported
TSDF Zip:	Not reported
TSDF Telephone:	Not reported

Federal:

Year:	2018
EM Manifest ID:	003385354GBF20170724_D_1
Generator EPA ID:	CAD983581398
Shipment Date:	2017-07-24
Manifest Number:	003385354GBF
Line Number:	1
Method Code:	H141
Quantity Tons:	0.24900
Quantity Waste:	498.000000
Quantity Unit:	P
Number of Containers:	2
Type of Container:	NULL
Quantity Type:	NULL
Federal Code:	D001

State:

Year:	2018

EVAPCO WEST INC (Continued) **1000594320**

EM Manifest ID:	003385354GBF20170724_D_1
Generator EPA ID:	CAD983581398
Shipment Date:	2017-07-24
Manifest Number:	003385354GBF
Line Number:	1
Method Code:	H141
Quantity Tons:	0.24900
Quantity Waste:	498.000000
Quantity Unit:	P
Number of Containers:	2
Type of Container:	NULL
Quantity Type:	NULL
State Code:	352

Year:	2018
EM Manifest ID:	003385356GBF20170724_D_1
Shipment Date:	7/24/2017
Receipt Date:	8/8/2017
Manifest Number:	003385356GBF
Generator EPA ID:	CAD983581398
Name:	EVAPCO WEST
Address:	Not reported
Address 2:	Not reported
City:	Not reported
Zip:	Not reported
Telephone:	Not reported
Contact:	Not reported
Contact Telephone:	Not reported
Transporter 1 EPA ID:	CAL000397021
Transporter 1 Emergency Number:	Not reported
Transporter 2 EPA ID:	CAR000070540
Transporter 2 Emergency Number:	Not reported
TSDF EPA ID:	NVT330010000
TSDF Name:	US ECOLOGY NV INC
TSDF Address 1:	Not reported
TSDF Address 2:	Not reported
TSDF City:	Not reported
TSDF Zip:	Not reported
TSDF Telephone:	Not reported

Federal:

Year:	2018
EM Manifest ID:	003385356GBF20170724_D_1
Generator EPA ID:	CAD983581398
Shipment Date:	2017-07-24
Manifest Number:	003385356GBF
Line Number:	1
Method Code:	H132
Quantity Tons:	0.83950
Quantity Waste:	1679.000000
Quantity Unit:	P
Number of Containers:	4
Type of Container:	NULL
Quantity Type:	NULL
Federal Code:	D006

Year:	2018

EVAPCO WEST INC (Continued) **1000594320**

EM Manifest ID:	003385356GBF20170724_D_1
Generator EPA ID:	CAD983581398
Shipment Date:	2017-07-24
Manifest Number:	003385356GBF
Line Number:	1
Method Code:	H132
Quantity Tons:	0.83950
Quantity Waste:	1679.000000
Quantity Unit:	P
Number of Containers:	4
Type of Container:	NULL
Quantity Type:	NULL
Federal Code:	D007

State:

Year:	2018
EM Manifest ID:	003385356GBF20170724_D_1
Generator EPA ID:	CAD983581398
Shipment Date:	2017-07-24
Manifest Number:	003385356GBF
Line Number:	1
Method Code:	H132
Quantity Tons:	0.83950
Quantity Waste:	1679.000000
Quantity Unit:	P
Number of Containers:	4
Type of Container:	NULL
Quantity Type:	NULL
State Code:	172

Year:	2018
EM Manifest ID:	003385271GBF20170609_D_1
Shipment Date:	6/9/2017
Receipt Date:	6/29/2017
Manifest Number:	003385271GBF
Generator EPA ID:	CAD983581398
Name:	EVAPCO WEST
Address:	Not reported
Address 2:	Not reported
City:	Not reported
Zip:	Not reported
Telephone:	Not reported
Contact:	Not reported
Contact Telephone:	Not reported
Transporter 1 EPA ID:	CAL000397021
Transporter 1 Emergency Number:	Not reported
Transporter 2 EPA ID:	CAR000070540
Transporter 2 Emergency Number:	Not reported
TSDF EPA ID:	AZR000515924
TSDF Name:	YUMA YES LLC
TSDF Address 1:	Not reported
TSDF Address 2:	Not reported
TSDF City:	Not reported
TSDF Zip:	Not reported
TSDF Telephone:	Not reported

EVAPCO WEST INC (Continued) **1000594320**

State:

Year:	2018
EM Manifest ID:	003385271GBF20170609_D_1
Generator EPA ID:	CAD983581398
Shipment Date:	2017-06-09
Manifest Number:	003385271GBF
Line Number:	1
Method Code:	H141
Quantity Tons:	0.20000
Quantity Waste:	400.000000
Quantity Unit:	P
Number of Containers:	2
Type of Container:	NULL
Quantity Type:	NULL
State Code:	352

Year:	2018
EM Manifest ID:	003385270GBF20170609_D_1
Shipment Date:	6/9/2017
Receipt Date:	6/20/2017
Manifest Number:	003385270GBF
Generator EPA ID:	CAD983581398
Name:	EVAPCO WEST
Address:	Not reported
Address 2:	Not reported
City:	Not reported
Zip:	Not reported
Telephone:	Not reported
Contact:	Not reported
Contact Telephone:	Not reported
Transporter 1 EPA ID:	CAL000397021
Transporter 1 Emergency Number:	Not reported
Transporter 2 EPA ID:	CAR000070540
Transporter 2 Emergency Number:	Not reported
TSDF EPA ID:	NVT330010000
TSDF Name:	US ECOLOGY NV INC
TSDF Address 1:	Not reported
TSDF Address 2:	Not reported
TSDF City:	Not reported
TSDF Zip:	Not reported
TSDF Telephone:	Not reported

Federal:

Year:	2018
EM Manifest ID:	003385270GBF20170609_D_1
Generator EPA ID:	CAD983581398
Shipment Date:	2017-06-09
Manifest Number:	003385270GBF
Line Number:	1
Method Code:	H132
Quantity Tons:	0.82750
Quantity Waste:	1655.000000
Quantity Unit:	P
Number of Containers:	3
Type of Container:	NULL
Quantity Type:	NULL

EVAPCO WEST INC (Continued) **1000594320**

Federal Code:	D006

Year:	2018
EM Manifest ID:	003385270GBF20170609_D_1
Generator EPA ID:	CAD983581398
Shipment Date:	2017-06-09
Manifest Number:	003385270GBF
Line Number:	1
Method Code:	H132
Quantity Tons:	0.82750
Quantity Waste:	1655.000000
Quantity Unit:	P
Number of Containers:	3
Type of Container:	NULL
Quantity Type:	NULL
Federal Code:	D007

State:

Year:	2018
EM Manifest ID:	003385270GBF20170609_D_1
Generator EPA ID:	CAD983581398
Shipment Date:	2017-06-09
Manifest Number:	003385270GBF
Line Number:	1
Method Code:	H132
Quantity Tons:	0.82750
Quantity Waste:	1655.000000
Quantity Unit:	P
Number of Containers:	3
Type of Container:	NULL
Quantity Type:	NULL
State Code:	172

Year:	2018
EM Manifest ID:	003385269GBF20170609_D_1
Shipment Date:	6/9/2017
Receipt Date:	7/7/2017
Manifest Number:	003385269GBF
Generator EPA ID:	CAD983581398
Name:	EVAPCO WEST
Address:	Not reported
Address 2:	Not reported
City:	Not reported
Zip:	Not reported
Telephone:	Not reported
Contact:	Not reported
Contact Telephone:	Not reported
Transporter 1 EPA ID:	CAL000397021
Transporter 1 Emergency Number:	Not reported
Transporter 2 EPA ID:	MNS000110924
Transporter 2 Emergency Number:	Not reported
TSDF EPA ID:	NVD980895338
TSDF Name:	21ST CENTURY ENVIRONMENTAL MANAGEMENT OF NV LLC
TSDF Address 1:	Not reported
TSDF Address 2:	Not reported
TSDF City:	Not reported

EVAPCO WEST INC (Continued) **1000594320**

TSDF Zip:	Not reported
TSDF Telephone:	Not reported

Federal:

Year:	2018
EM Manifest ID:	003385269GBF20170609_D_1
Generator EPA ID:	CAD983581398
Shipment Date:	2017-06-09
Manifest Number:	003385269GBF
Line Number:	1
Method Code:	H141
Quantity Tons:	0.13400
Quantity Waste:	268.000000
Quantity Unit:	P
Number of Containers:	2
Type of Container:	NULL
Quantity Type:	NULL
Federal Code:	D001

State:

Year:	2018
EM Manifest ID:	003385269GBF20170609_D_1
Generator EPA ID:	CAD983581398
Shipment Date:	2017-06-09
Manifest Number:	003385269GBF
Line Number:	1
Method Code:	H141
Quantity Tons:	0.13400
Quantity Waste:	268.000000
Quantity Unit:	P
Number of Containers:	2
Type of Container:	NULL
Quantity Type:	NULL
State Code:	352

Additional Info:

Year:	2017
Gen EPA ID:	CAD983581398
Shipment Date:	20171219
Creation Date:	10/16/2018 18:31:43
Receipt Date:	20180103
Manifest ID:	003632016GBF
Trans EPA ID:	CAD983589631
Trans Name:	INDEPENDENCE ENVIRONMENTAL SERVICES LLC
Trans 2 EPA ID:	CAR000070540
Trans 2 Name:	ADVANCED CHEMICAL TRANSPORT INC
TSDF EPA ID:	NVT330010000
Trans Name:	US ECOLOGY NV INC
TSDF Alt EPA ID:	Not reported
TSDF Alt Name:	Not reported
Waste Code Description:	172 - Metal dust (see 121) and machining waste
RCRA Code:	D007
Meth Code:	H132 - Landfill Or Surface Impoundment That Will Be Closed As Landfill(To Include On-Site Treatment And/Or Stabilization)
Quantity Tons:	0.8515

EVAPCO WEST INC (Continued) **1000594320**

Waste Quantity:	1703
Quantity Unit:	P
Additional Code 1:	D005
Additional Code 2:	Not reported
Additional Code 3:	Not reported
Additional Code 4:	Not reported
Additional Code 5:	Not reported
Shipment Date:	20171102
Creation Date:	6/28/2018 18:30:17
Receipt Date:	20171204
Manifest ID:	003385113GBF
Trans EPA ID:	CAL000397021
Trans Name:	INDEPENDENCE ENVIRONMENTAL SERVICES LLC
Trans 2 EPA ID:	MNS000110924
Trans 2 Name:	STERICYCLE SPECIALTY WASTE SOLUTIONS INC
TSDF EPA ID:	CAD008364432
Trans Name:	RHO CHEM LLC
TSDF Alt EPA ID:	Not reported
TSDF Alt Name:	Not reported
Waste Code Description:	352 - Other organic solids
RCRA Code:	D001
Meth Code:	H141 - Storage, Bulking, And/Or Transfer Off Site--No Treatment/Reovery (H010-H129) Or (H131-H135)
Quantity Tons:	0.249
Waste Quantity:	498
Quantity Unit:	P
Additional Code 1:	Not reported
Additional Code 2:	Not reported
Additional Code 3:	Not reported
Additional Code 4:	Not reported
Additional Code 5:	Not reported
Shipment Date:	20171102
Creation Date:	10/10/2018 18:30:37
Receipt Date:	20171114
Manifest ID:	003385111GBF
Trans EPA ID:	CAL000397021
Trans Name:	INDEPENDENCE ENVIRONMENTAL SERVICES LLC
Trans 2 EPA ID:	CAR000070540
Trans 2 Name:	ADVANCED CHEMICAL TRANSPORT INC
TSDF EPA ID:	AZR000515924
Trans Name:	YUMA YES LLC
TSDF Alt EPA ID:	Not reported
TSDF Alt Name:	Not reported
Waste Code Description:	352 - Other organic solids
RCRA Code:	Not reported
Meth Code:	H141 - Storage, Bulking, And/Or Transfer Off Site--No Treatment/Reovery (H010-H129) Or (H131-H135)
Quantity Tons:	0.1
Waste Quantity:	200
Quantity Unit:	P
Additional Code 1:	Not reported
Additional Code 2:	Not reported
Additional Code 3:	Not reported
Additional Code 4:	Not reported
Additional Code 5:	Not reported

EVAPCO WEST INC (Continued) **1000594320**

Shipment Date:	20171102
Creation Date:	10/16/2018 18:31:07
Receipt Date:	20171114
Manifest ID:	003385112GBF
Trans EPA ID:	CAL000397021
Trans Name:	INDEPENDENCE ENVIRONMENTAL SERVICES LLC
Trans 2 EPA ID:	CAR000070540
Trans 2 Name:	ADVANCED CHEMICAL TRANSPORT INC
TSDF EPA ID:	NVT330010000
Trans Name:	US ECOLOGY NV INC
TSDF Alt EPA ID:	Not reported
TSDF Alt Name:	Not reported
Waste Code Description:	172 - Metal dust (see 121) and machining waste
RCRA Code:	D007
Meth Code:	H132 - Landfill Or Surface Impoundment That Will Be Closed As Landfill(To Include On-Site Treatment And/Or Stabilization)
Quantity Tons:	0.8125
Waste Quantity:	1625
Quantity Unit:	P
Additional Code 1:	D006
Additional Code 2:	Not reported
Additional Code 3:	Not reported
Additional Code 4:	Not reported
Additional Code 5:	Not reported

Shipment Date:	20171010
Creation Date:	10/5/2018 18:30:23
Receipt Date:	20171205
Manifest ID:	003385046GBF
Trans EPA ID:	CAL000397021
Trans Name:	INDEPENDENCE ENVIRONMENTAL SERVICES LLC
Trans 2 EPA ID:	MNS000110924
Trans 2 Name:	STERICYCLE SPECIALTY WASTE SOLUTIONS INC
TSDF EPA ID:	NVD980895338
Trans Name:	21ST CENTURY ENVIRONMENTAL MANAGEMENT OF NV
TSDF Alt EPA ID:	Not reported
TSDF Alt Name:	Not reported
Waste Code Description:	181 - Other inorganic solid waste Organics
RCRA Code:	Not reported
Meth Code:	H141 - Storage, Bulking, And/Or Transfer Off Site--No Treatment/Reovery (H010-H129) Or (H131-H135)
Quantity Tons:	0.09
Waste Quantity:	180
Quantity Unit:	P
Additional Code 1:	Not reported
Additional Code 2:	Not reported
Additional Code 3:	Not reported
Additional Code 4:	Not reported
Additional Code 5:	Not reported

Shipment Date:	20171010
Creation Date:	10/5/2018 18:30:23
Receipt Date:	20171205
Manifest ID:	003385046GBF
Trans EPA ID:	CAL000397021
Trans Name:	INDEPENDENCE ENVIRONMENTAL SERVICES LLC
Trans 2 EPA ID:	MNS000110924

EVAPCO WEST INC (Continued) **1000594320**

Trans 2 Name:	STERICYCLE SPECIALTY WASTE SOLUTIONS INC
TSDF EPA ID:	NVD980895338
Trans Name:	21ST CENTURY ENVIRONMENTAL MANAGEMENT OF NV
TSDF Alt EPA ID:	Not reported
TSDF Alt Name:	Not reported
Waste Code Description:	352 - Other organic solids
RCRA Code:	D001
Meth Code:	H141 - Storage, Bulking, And/Or Transfer Off Site--No Treatment/Reovery (H010-H129) Or (H131-H135)
Quantity Tons:	0.48
Waste Quantity:	960
Quantity Unit:	P
Additional Code 1:	Not reported
Additional Code 2:	Not reported
Additional Code 3:	Not reported
Additional Code 4:	Not reported
Additional Code 5:	Not reported
Shipment Date:	20171010
Creation Date:	7/10/2018 18:30:24
Receipt Date:	20171024
Manifest ID:	003385045GBF
Trans EPA ID:	CAL000397021
Trans Name:	INDEPENDENCE ENVIRONMENTAL SERVICES LLC
Trans 2 EPA ID:	CAR000070540
Trans 2 Name:	ADVANCED CHEMICAL TRANSPORT INC
TSDF EPA ID:	NVT330010000
Trans Name:	US ECOLOGY NV INC
TSDF Alt EPA ID:	Not reported
TSDF Alt Name:	Not reported
Waste Code Description:	172 - Metal dust (see 121) and machining waste
RCRA Code:	D007
Meth Code:	H132 - Landfill Or Surface Impoundment That Will Be Closed As Landfill(To Include On-Site Treatment And/Or Stabilization)
Quantity Tons:	0.448
Waste Quantity:	896
Quantity Unit:	P
Additional Code 1:	D006
Additional Code 2:	Not reported
Additional Code 3:	Not reported
Additional Code 4:	Not reported
Additional Code 5:	Not reported
Shipment Date:	20170925
Creation Date:	10/5/2018 18:30:23
Receipt Date:	20171012
Manifest ID:	003385018GBF
Trans EPA ID:	CAL000397021
Trans Name:	INDEPENDENCE ENVIRONMENTAL SERVICES LLC
Trans 2 EPA ID:	CAR000070540
Trans 2 Name:	ADVANCED CHEMICAL TRANSPORT INC
TSDF EPA ID:	NVT330010000
Trans Name:	US ECOLOGY NV INC
TSDF Alt EPA ID:	Not reported
TSDF Alt Name:	Not reported
Waste Code Description:	172 - Metal dust (see 121) and machining waste
RCRA Code:	D007

EVAPCO WEST INC (Continued) **1000594320**

Meth Code:	H132 - Landfill Or Surface Impoundment That Will Be Closed As Landfill(To Include On-Site Treatment And/Or Stabilization)
Quantity Tons:	0.267
Waste Quantity:	534
Quantity Unit:	P
Additional Code 1:	D006
Additional Code 2:	Not reported
Additional Code 3:	Not reported
Additional Code 4:	Not reported
Additional Code 5:	Not reported
Shipment Date:	20170822
Creation Date:	11/1/2018 18:30:30
Receipt Date:	20170912
Manifest ID:	003384858GBF
Trans EPA ID:	CAL000397021
Trans Name:	INDEPENDENCE ENVIRONMENTAL SERVICES LLC
Trans 2 EPA ID:	CAR000070540
Trans 2 Name:	ADVANCED CHEMICAL TRANSPORT INC
TSDF EPA ID:	NVT330010000
Trans Name:	US ECOLOGY NV INC
TSDF Alt EPA ID:	Not reported
TSDF Alt Name:	Not reported
Waste Code Description:	172 - Metal dust (see 121) and machining waste
RCRA Code:	D007
Meth Code:	H132 - Landfill Or Surface Impoundment That Will Be Closed As Landfill(To Include On-Site Treatment And/Or Stabilization)
Quantity Tons:	0.4645
Waste Quantity:	929
Quantity Unit:	P
Additional Code 1:	D006
Additional Code 2:	Not reported
Additional Code 3:	Not reported
Additional Code 4:	Not reported
Additional Code 5:	Not reported
Shipment Date:	20170822
Creation Date:	10/6/2018 18:30:15
Receipt Date:	20171006
Manifest ID:	003384857GBF
Trans EPA ID:	CAL000397021
Trans Name:	INDEPENDENCE ENVIRONMENTAL SERVICES LLC
Trans 2 EPA ID:	MNS000110924
Trans 2 Name:	STERICYCLE SPECIALTY WASTE SOLUTIONS INC
TSDF EPA ID:	NVD980895338
Trans Name:	21ST CENTURY ENVIRONMENTAL MANAGEMENT OF NV LLC
TSDF Alt EPA ID:	Not reported
TSDF Alt Name:	Not reported
Waste Code Description:	352 - Other organic solids
RCRA Code:	D001
Meth Code:	H141 - Storage, Bulking, And/Or Transfer Off Site--No Treatment/Reovery (H010-H129) Or (H131-H135)
Quantity Tons:	0.547
Waste Quantity:	1094
Quantity Unit:	P
Additional Code 1:	Not reported
Additional Code 2:	Not reported

EVAPCO WEST INC (Continued) **1000594320**

Additional Code 3:	Not reported
Additional Code 4:	Not reported
Additional Code 5:	Not reported

Additional Info:

Year:	2016
Gen EPA ID:	CAD983581398
Shipment Date:	20151208
Creation Date:	9/29/2016 18:33:11
Receipt Date:	20151217
Manifest ID:	002953634GBF
Trans EPA ID:	CAL000397021
Trans Name:	INDEPENDENCE ENVIRONMENTAL SERVICES LLC
Trans 2 EPA ID:	CAR000210617
Trans 2 Name:	21ST CENTURY ENVIRONMENTAL MGMT OF CA LP
TSDF EPA ID:	NVD980895338
Trans Name:	21ST CENTURY ENVIRONMENTAL MANAGEMENT OF NV LLC
TSDF Alt EPA ID:	Not reported
TSDF Alt Name:	Not reported
Waste Code Description:	352 - Other organic solids
RCRA Code:	D001
Meth Code:	H141 - Storage, Bulking, And/Or Transfer Off Site--No Treatment/Reovery (H010-H129) Or (H131-H135)
Quantity Tons:	0.1525
Waste Quantity:	305
Quantity Unit:	P
Additional Code 1:	Not reported
Additional Code 2:	Not reported
Additional Code 3:	Not reported
Additional Code 4:	Not reported
Additional Code 5:	Not reported
Shipment Date:	20151208
Creation Date:	9/29/2016 18:33:11
Receipt Date:	20151217
Manifest ID:	002953634GBF
Trans EPA ID:	CAL000397021
Trans Name:	INDEPENDENCE ENVIRONMENTAL SERVICES LLC
Trans 2 EPA ID:	CAR000210617
Trans 2 Name:	21ST CENTURY ENVIRONMENTAL MGMT OF CA LP
TSDF EPA ID:	NVD980895338
Trans Name:	21ST CENTURY ENVIRONMENTAL MANAGEMENT OF NV LLC
TSDF Alt EPA ID:	Not reported
TSDF Alt Name:	Not reported
Waste Code Description:	172 - Metal dust (see 121) and machining waste
RCRA Code:	D007
Meth Code:	H141 - Storage, Bulking, And/Or Transfer Off Site--No Treatment/Reovery (H010-H129) Or (H131-H135)
Quantity Tons:	0.6255
Waste Quantity:	1251
Quantity Unit:	P
Additional Code 1:	D006
Additional Code 2:	Not reported
Additional Code 3:	Not reported
Additional Code 4:	Not reported
Additional Code 5:	Not reported

EVAPCO WEST INC (Continued) **1000594320**

Shipment Date:	20151023
Creation Date:	12/30/2015 22:15:14
Receipt Date:	20151028
Manifest ID:	002413453GBF
Trans EPA ID:	CAL000397021
Trans Name:	INDEPENDENCE ENVIRONMENTAL SERVICES LLC
Trans 2 EPA ID:	Not reported
Trans 2 Name:	Not reported
TSDF EPA ID:	CAL000282598
Trans Name:	BAKERSFIELD TRANSFER INC
TSDF Alt EPA ID:	Not reported
TSDF Alt Name:	Not reported
Waste Code Description:	223 - Unspecified oil-containing waste
RCRA Code:	Not reported
Meth Code:	H141 - Storage, Bulking, And/Or Transfer Off Site--No Treatment/Reovery (H010-H129) Or (H131-H135)
Quantity Tons:	1.2093
Waste Quantity:	290
Quantity Unit:	G
Additional Code 1:	Not reported
Additional Code 2:	Not reported
Additional Code 3:	Not reported
Additional Code 4:	Not reported
Additional Code 5:	Not reported

Shipment Date:	20151023
Creation Date:	5/4/2016 22:15:48
Receipt Date:	20151110
Manifest ID:	002413451GBF
Trans EPA ID:	CAL000397021
Trans Name:	INDEPENDENCE ENVIRONMENTAL SERVICES LLC
Trans 2 EPA ID:	CAR000210617
Trans 2 Name:	21ST CENTURY ENVIRONMENTAL MANAGEMENT OF CALIFORNIA
TSDF EPA ID:	NVD980895338
Trans Name:	21ST CENTURY ENVIRONMENTAL MANAGEMENT OF NV
TSDF Alt EPA ID:	Not reported
TSDF Alt Name:	Not reported
Waste Code Description:	352 - Other organic solids
RCRA Code:	D001
Meth Code:	H141 - Storage, Bulking, And/Or Transfer Off Site--No Treatment/Reovery (H010-H129) Or (H131-H135)
Quantity Tons:	0.3585
Waste Quantity:	717
Quantity Unit:	P
Additional Code 1:	Not reported
Additional Code 2:	Not reported
Additional Code 3:	Not reported
Additional Code 4:	Not reported
Additional Code 5:	Not reported

Shipment Date:	20151023
Creation Date:	1/23/2016 22:15:12
Receipt Date:	20151109
Manifest ID:	002413452GBF
Trans EPA ID:	CAL000397021
Trans Name:	INDEPENDENCE ENVIRONMENTAL SERVICES LLC
Trans 2 EPA ID:	Not reported

EVAPCO WEST INC (Continued) **1000594320**

Trans 2 Name:	Not reported
TSDF EPA ID:	CAL000282598
Trans Name:	BAKERSFIELD TRANSFER INC
TSDF Alt EPA ID:	Not reported
TSDF Alt Name:	Not reported
Waste Code Description:	223 - Unspecified oil-containing waste
RCRA Code:	Not reported
Meth Code:	H141 - Storage, Bulking, And/Or Transfer Off Site--No Treatment/Reovery (H010-H129) Or (H131-H135)
Quantity Tons:	0.15
Waste Quantity:	300
Quantity Unit:	P
Additional Code 1:	Not reported
Additional Code 2:	Not reported
Additional Code 3:	Not reported
Additional Code 4:	Not reported
Additional Code 5:	Not reported
Shipment Date:	20151023
Creation Date:	5/4/2016 22:15:48
Receipt Date:	20151110
Manifest ID:	002413451GBF
Trans EPA ID:	CAL000397021
Trans Name:	INDEPENDENCE ENVIRONMENTAL SERVICES LLC
Trans 2 EPA ID:	CAR000210617
Trans 2 Name:	21ST CENTURY ENVIRONMENTAL MANAGEMENT OF CALIFORNIA
TSDF EPA ID:	NVD980895338
Trans Name:	21ST CENTURY ENVIRONMENTAL MANAGEMENT OF NV
TSDF Alt EPA ID:	Not reported
TSDF Alt Name:	Not reported
Waste Code Description:	214 - Unspecified solvent mixture
RCRA Code:	F003
Meth Code:	H141 - Storage, Bulking, And/Or Transfer Off Site--No Treatment/Reovery (H010-H129) Or (H131-H135)
Quantity Tons:	0.121
Waste Quantity:	242
Quantity Unit:	P
Additional Code 1:	D001
Additional Code 2:	Not reported
Additional Code 3:	Not reported
Additional Code 4:	Not reported
Additional Code 5:	Not reported
Shipment Date:	20151023
Creation Date:	5/4/2016 22:15:48
Receipt Date:	20151110
Manifest ID:	002413451GBF
Trans EPA ID:	CAL000397021
Trans Name:	INDEPENDENCE ENVIRONMENTAL SERVICES LLC
Trans 2 EPA ID:	CAR000210617
Trans 2 Name:	21ST CENTURY ENVIRONMENTAL MANAGEMENT OF CALIFORNIA
TSDF EPA ID:	NVD980895338
Trans Name:	21ST CENTURY ENVIRONMENTAL MANAGEMENT OF NV
TSDF Alt EPA ID:	Not reported
TSDF Alt Name:	Not reported
Waste Code Description:	172 - Metal dust (see 121) and machining waste
RCRA Code:	D007

EVAPCO WEST INC (Continued) **1000594320**

Meth Code:	H141 - Storage, Bulking, And/Or Transfer Off Site--No Treatment/Reovery (H010-H129) Or (H131-H135)
Quantity Tons:	0.593
Waste Quantity:	1186
Quantity Unit:	P
Additional Code 1:	D006
Additional Code 2:	Not reported
Additional Code 3:	Not reported
Additional Code 4:	Not reported
Additional Code 5:	Not reported
Shipment Date:	20150917
Creation Date:	12/18/2015 22:15:09
Receipt Date:	20151019
Manifest ID:	002413421GBF
Trans EPA ID:	CAL000397021
Trans Name:	INDEPENDENCE ENVIRONMENTAL SERVICES LLC
Trans 2 EPA ID:	CAR000210617
Trans 2 Name:	21ST CENTURY ENVIRONMENTAL MANAGEMENT OF CALIFORNIA
TSDF EPA ID:	CAD980884183
Trans Name:	GENERAL ENVIRONMENTAL MGT LLC DBA PSC ENVIRO
TSDF Alt EPA ID:	Not reported
TSDF Alt Name:	Not reported
Waste Code Description:	223 - Unspecified oil-containing waste
RCRA Code:	Not reported
Meth Code:	H141 - Storage, Bulking, And/Or Transfer Off Site--No Treatment/Reovery (H010-H129) Or (H131-H135)
Quantity Tons:	0.1
Waste Quantity:	200
Quantity Unit:	P
Additional Code 1:	Not reported
Additional Code 2:	Not reported
Additional Code 3:	Not reported
Additional Code 4:	Not reported
Additional Code 5:	Not reported
Shipment Date:	20150917
Creation Date:	5/24/2016 16:38:09
Receipt Date:	20151013
Manifest ID:	002413420GBF
Trans EPA ID:	CAL000397021
Trans Name:	INDEPENDENCE ENVIRONMENTAL SERVICES LLC
Trans 2 EPA ID:	CAR000210617
Trans 2 Name:	21ST CENTURY ENVIRONMENTAL MANAGEMENT OF CALIFORNIA
TSDF EPA ID:	NVD980895338
Trans Name:	21ST CENTURY ENVIRONMENTAL MANAGEMENT OF NV
TSDF Alt EPA ID:	Not reported
TSDF Alt Name:	Not reported
Waste Code Description:	172 - Metal dust (see 121) and machining waste
RCRA Code:	D007
Meth Code:	H141 - Storage, Bulking, And/Or Transfer Off Site--No Treatment/Reovery (H010-H129) Or (H131-H135)
Quantity Tons:	0.722
Waste Quantity:	1444
Quantity Unit:	P
Additional Code 1:	D006
Additional Code 2:	Not reported

EVAPCO WEST INC (Continued) **1000594320**

Additional Code 3:	Not reported
Additional Code 4:	Not reported
Additional Code 5:	Not reported
Shipment Date:	20150917
Creation Date:	5/24/2016 16:38:09
Receipt Date:	20151013
Manifest ID:	002413420GBF
Trans EPA ID:	CAL000397021
Trans Name:	INDEPENDENCE ENVIRONMENTAL SERVICES LLC
Trans 2 EPA ID:	CAR000210617
Trans 2 Name:	21ST CENTURY ENVIRONMENTAL MANAGEMENT OF CALIFORNIA
TSDF EPA ID:	NVD980895338
Trans Name:	21ST CENTURY ENVIRONMENTAL MANAGEMENT OF NV
TSDF Alt EPA ID:	Not reported
TSDF Alt Name:	Not reported
Waste Code Description:	352 - Other organic solids
RCRA Code:	D001
Meth Code:	H141 - Storage, Bulking, And/Or Transfer Off Site--No Treatment/Reovery (H010-H129) Or (H131-H135)
Quantity Tons:	0.134
Waste Quantity:	268
Quantity Unit:	P
Additional Code 1:	Not reported
Additional Code 2:	Not reported
Additional Code 3:	Not reported
Additional Code 4:	Not reported
Additional Code 5:	Not reported

Additional Info:

Year:	2015
Gen EPA ID:	CAD983581398
Shipment Date:	20151208
Creation Date:	9/29/2016 18:33:11
Receipt Date:	20151217
Manifest ID:	002953634GBF
Trans EPA ID:	CAL000397021
Trans Name:	INDEPENDENCE ENVIRONMENTAL SERVICES LLC
Trans 2 EPA ID:	CAR000210617
Trans 2 Name:	21ST CENTURY ENVIRONMENTAL MGMT OF CA LP
TSDF EPA ID:	NVD980895338
Trans Name:	21ST CENTURY ENVIRONMENTAL MANAGEMENT OF NV LLC
TSDF Alt EPA ID:	Not reported
TSDF Alt Name:	Not reported
Waste Code Description:	172 - Metal dust (see 121) and machining waste
RCRA Code:	D007
Meth Code:	H141 - Storage, Bulking, And/Or Transfer Off Site--No Treatment/Reovery (H010-H129) Or (H131-H135)
Quantity Tons:	0.6255
Waste Quantity:	1251
Quantity Unit:	P
Additional Code 1:	D006
Additional Code 2:	Not reported
Additional Code 3:	Not reported
Additional Code 4:	Not reported
Additional Code 5:	Not reported

EVAPCO WEST INC (Continued) **1000594320**

Shipment Date:	20151208
Creation Date:	9/29/2016 18:33:11
Receipt Date:	20151217
Manifest ID:	002953634GBF
Trans EPA ID:	CAL000397021
Trans Name:	INDEPENDENCE ENVIRONMENTAL SERVICES LLC
Trans 2 EPA ID:	CAR000210617
Trans 2 Name:	21ST CENTURY ENVIRONMENTAL MGMT OF CA LP
TSDF EPA ID:	NVD980895338
Trans Name:	21ST CENTURY ENVIRONMENTAL MANAGEMENT OF NV LLC
TSDF Alt EPA ID:	Not reported
TSDF Alt Name:	Not reported
Waste Code Description:	352 - Other organic solids
RCRA Code:	D001
Meth Code:	H141 - Storage, Bulking, And/Or Transfer Off Site--No Treatment/Reovery (H010-H129) Or (H131-H135)
Quantity Tons:	0.1525
Waste Quantity:	305
Quantity Unit:	P
Additional Code 1:	Not reported
Additional Code 2:	Not reported
Additional Code 3:	Not reported
Additional Code 4:	Not reported
Additional Code 5:	Not reported

Shipment Date:	20151023
Creation Date:	5/4/2016 22:15:48
Receipt Date:	20151110
Manifest ID:	002413451GBF
Trans EPA ID:	CAL000397021
Trans Name:	INDEPENDENCE ENVIRONMENTAL SERVICES LLC
Trans 2 EPA ID:	CAR000210617
Trans 2 Name:	21ST CENTURY ENVIRONMENTAL MANAGEMENT OF CALIFORNIA
TSDF EPA ID:	NVD980895338
Trans Name:	21ST CENTURY ENVIRONMENTAL MANAGEMENT OF NV
TSDF Alt EPA ID:	Not reported
TSDF Alt Name:	Not reported
Waste Code Description:	172 - Metal dust (see 121) and machining waste
RCRA Code:	D007
Meth Code:	H141 - Storage, Bulking, And/Or Transfer Off Site--No Treatment/Reovery (H010-H129) Or (H131-H135)
Quantity Tons:	0.593
Waste Quantity:	1186
Quantity Unit:	P
Additional Code 1:	D006
Additional Code 2:	Not reported
Additional Code 3:	Not reported
Additional Code 4:	Not reported
Additional Code 5:	Not reported

Shipment Date:	20151023
Creation Date:	5/4/2016 22:15:48
Receipt Date:	20151110
Manifest ID:	002413451GBF
Trans EPA ID:	CAL000397021
Trans Name:	INDEPENDENCE ENVIRONMENTAL SERVICES LLC
Trans 2 EPA ID:	CAR000210617

EVAPCO WEST INC (Continued) **1000594320**

Trans 2 Name:	21ST CENTURY ENVIRONMENTAL MANAGEMENT OF CALIFORNIA
TSDF EPA ID:	NVD980895338
Trans Name:	21ST CENTURY ENVIRONMENTAL MANAGEMENT OF NV
TSDF Alt EPA ID:	Not reported
TSDF Alt Name:	Not reported
Waste Code Description:	214 - Unspecified solvent mixture
RCRA Code:	F003
Meth Code:	H141 - Storage, Bulking, And/Or Transfer Off Site--No Treatment/Reovery (H010-H129) Or (H131-H135)
Quantity Tons:	0.121
Waste Quantity:	242
Quantity Unit:	P
Additional Code 1:	D001
Additional Code 2:	Not reported
Additional Code 3:	Not reported
Additional Code 4:	Not reported
Additional Code 5:	Not reported
Shipment Date:	20151023
Creation Date:	12/30/2015 22:15:14
Receipt Date:	20151028
Manifest ID:	002413453GBF
Trans EPA ID:	CAL000397021
Trans Name:	INDEPENDENCE ENVIRONMENTAL SERVICES LLC
Trans 2 EPA ID:	Not reported
Trans 2 Name:	Not reported
TSDF EPA ID:	CAL000282598
Trans Name:	BAKERSFIELD TRANSFER INC
TSDF Alt EPA ID:	Not reported
TSDF Alt Name:	Not reported
Waste Code Description:	223 - Unspecified oil-containing waste
RCRA Code:	Not reported
Meth Code:	H141 - Storage, Bulking, And/Or Transfer Off Site--No Treatment/Reovery (H010-H129) Or (H131-H135)
Quantity Tons:	1.2093
Waste Quantity:	290
Quantity Unit:	G
Additional Code 1:	Not reported
Additional Code 2:	Not reported
Additional Code 3:	Not reported
Additional Code 4:	Not reported
Additional Code 5:	Not reported
Shipment Date:	20151023
Creation Date:	1/23/2016 22:15:12
Receipt Date:	20151109
Manifest ID:	002413452GBF
Trans EPA ID:	CAL000397021
Trans Name:	INDEPENDENCE ENVIRONMENTAL SERVICES LLC
Trans 2 EPA ID:	Not reported
Trans 2 Name:	Not reported
TSDF EPA ID:	CAL000282598
Trans Name:	BAKERSFIELD TRANSFER INC
TSDF Alt EPA ID:	Not reported
TSDF Alt Name:	Not reported
Waste Code Description:	223 - Unspecified oil-containing waste
RCRA Code:	Not reported

EVAPCO WEST INC (Continued) **1000594320**

Meth Code:	H141 - Storage, Bulking, And/Or Transfer Off Site--No Treatment/Reovery (H010-H129) Or (H131-H135)
Quantity Tons:	0.15
Waste Quantity:	300
Quantity Unit:	P
Additional Code 1:	Not reported
Additional Code 2:	Not reported
Additional Code 3:	Not reported
Additional Code 4:	Not reported
Additional Code 5:	Not reported
Shipment Date:	20151023
Creation Date:	5/4/2016 22:15:48
Receipt Date:	20151110
Manifest ID:	002413451GBF
Trans EPA ID:	CAL000397021
Trans Name:	INDEPENDENCE ENVIRONMENTAL SERVICES LLC
Trans 2 EPA ID:	CAR000210617
Trans 2 Name:	21ST CENTURY ENVIRONMENTAL MANAGEMENT OF CALIFORNIA
TSDF EPA ID:	NVD980895338
Trans Name:	21ST CENTURY ENVIRONMENTAL MANAGEMENT OF NV
TSDF Alt EPA ID:	Not reported
TSDF Alt Name:	Not reported
Waste Code Description:	352 - Other organic solids
RCRA Code:	D001
Meth Code:	H141 - Storage, Bulking, And/Or Transfer Off Site--No Treatment/Reovery (H010-H129) Or (H131-H135)
Quantity Tons:	0.3585
Waste Quantity:	717
Quantity Unit:	P
Additional Code 1:	Not reported
Additional Code 2:	Not reported
Additional Code 3:	Not reported
Additional Code 4:	Not reported
Additional Code 5:	Not reported
Shipment Date:	20150917
Creation Date:	12/18/2015 22:15:09
Receipt Date:	20151019
Manifest ID:	002413421GBF
Trans EPA ID:	CAL000397021
Trans Name:	INDEPENDENCE ENVIRONMENTAL SERVICES LLC
Trans 2 EPA ID:	CAR000210617
Trans 2 Name:	21ST CENTURY ENVIRONMENTAL MANAGEMENT OF CALIFORNIA
TSDF EPA ID:	CAD980884183
Trans Name:	GENERAL ENVIRONMENTAL MGT LLC DBA PSC ENVIRO
TSDF Alt EPA ID:	Not reported
TSDF Alt Name:	Not reported
Waste Code Description:	223 - Unspecified oil-containing waste
RCRA Code:	Not reported
Meth Code:	H141 - Storage, Bulking, And/Or Transfer Off Site--No Treatment/Reovery (H010-H129) Or (H131-H135)
Quantity Tons:	0.1
Waste Quantity:	200
Quantity Unit:	P
Additional Code 1:	Not reported
Additional Code 2:	Not reported

EVAPCO WEST INC (Continued) **1000594320**

Additional Code 3:	Not reported
Additional Code 4:	Not reported
Additional Code 5:	Not reported
Shipment Date:	20150917
Creation Date:	5/24/2016 16:38:09
Receipt Date:	20151013
Manifest ID:	002413420GBF
Trans EPA ID:	CAL000397021
Trans Name:	INDEPENDENCE ENVIRONMENTAL SERVICES LLC
Trans 2 EPA ID:	CAR000210617
Trans 2 Name:	21ST CENTURY ENVIRONMENTAL MANAGEMENT OF CALIFORNIA
TSDF EPA ID:	NVD980895338
Trans Name:	21ST CENTURY ENVIRONMENTAL MANAGEMENT OF NV
TSDF Alt EPA ID:	Not reported
TSDF Alt Name:	Not reported
Waste Code Description:	172 - Metal dust (see 121) and machining waste
RCRA Code:	D007
Meth Code:	H141 - Storage, Bulking, And/Or Transfer Off Site--No Treatment/Reovery (H010-H129) Or (H131-H135)
Quantity Tons:	0.722
Waste Quantity:	1444
Quantity Unit:	P
Additional Code 1:	D006
Additional Code 2:	Not reported
Additional Code 3:	Not reported
Additional Code 4:	Not reported
Additional Code 5:	Not reported
Shipment Date:	20150917
Creation Date:	5/24/2016 16:38:09
Receipt Date:	20151013
Manifest ID:	002413420GBF
Trans EPA ID:	CAL000397021
Trans Name:	INDEPENDENCE ENVIRONMENTAL SERVICES LLC
Trans 2 EPA ID:	CAR000210617
Trans 2 Name:	21ST CENTURY ENVIRONMENTAL MANAGEMENT OF CALIFORNIA
TSDF EPA ID:	NVD980895338
Trans Name:	21ST CENTURY ENVIRONMENTAL MANAGEMENT OF NV
TSDF Alt EPA ID:	Not reported
TSDF Alt Name:	Not reported
Waste Code Description:	352 - Other organic solids
RCRA Code:	D001
Meth Code:	H141 - Storage, Bulking, And/Or Transfer Off Site--No Treatment/Reovery (H010-H129) Or (H131-H135)
Quantity Tons:	0.134
Waste Quantity:	268
Quantity Unit:	P
Additional Code 1:	Not reported
Additional Code 2:	Not reported
Additional Code 3:	Not reported
Additional Code 4:	Not reported
Additional Code 5:	Not reported

Additional Info:

Year:	2014
Gen EPA ID:	CAD983581398

EVAPCO WEST INC (Continued) **1000594320**

Shipment Date:	20141125
Creation Date:	1/21/2016 22:15:11
Receipt Date:	Not reported
Manifest ID:	002413237GBF
Trans EPA ID:	CAL000397021
Trans Name:	INDEPENDENCE ENVIRONMENTAL SERVICES LLC
Trans 2 EPA ID:	Not reported
Trans 2 Name:	Not reported
TSDF EPA ID:	CAD980884183
Trans Name:	GENERAL ENVIRONMENTAL MGT LLC DBA PSC ENVIRO
TSDF Alt EPA ID:	Not reported
TSDF Alt Name:	Not reported
Waste Code Description:	223 - Unspecified oil-containing waste
RCRA Code:	Not reported
Meth Code:	- Not reported
Quantity Tons:	0.5
Waste Quantity:	1000
Quantity Unit:	P
Additional Code 1:	Not reported
Additional Code 2:	Not reported
Additional Code 3:	Not reported
Additional Code 4:	Not reported
Additional Code 5:	Not reported

Shipment Date:	20141125
Creation Date:	5/27/2015 10:51:06
Receipt Date:	20141209
Manifest ID:	002413238GBF
Trans EPA ID:	CAL000397021
Trans Name:	INDEPENDENCE ENVIRONMENTAL SERVICES LLC
Trans 2 EPA ID:	CAR000210617
Trans 2 Name:	21ST CENTURY ENVIRONMENTAL MANAGEMENT OF CALIFORNIA LP
TSDF EPA ID:	NVD980895338
Trans Name:	21ST CENTURY ENVIRONMENTAL MANAGEMENT OF NV
TSDF Alt EPA ID:	Not reported
TSDF Alt Name:	Not reported
Waste Code Description:	214 - Unspecified solvent mixture
RCRA Code:	F003
Meth Code:	H141 - Storage, Bulking, And/Or Transfer Off Site--No Treatment/Reovery (H010-H129) Or (H131-H135)
Quantity Tons:	0.136
Waste Quantity:	272
Quantity Unit:	P
Additional Code 1:	D001
Additional Code 2:	Not reported
Additional Code 3:	Not reported
Additional Code 4:	Not reported
Additional Code 5:	Not reported

Shipment Date:	20141125
Creation Date:	5/27/2015 10:51:06
Receipt Date:	20141209
Manifest ID:	002413238GBF
Trans EPA ID:	CAL000397021
Trans Name:	INDEPENDENCE ENVIRONMENTAL SERVICES LLC
Trans 2 EPA ID:	CAR000210617
Trans 2 Name:	21ST CENTURY ENVIRONMENTAL MANAGEMENT OF CALIFORNIA LP

EVAPCO WEST INC (Continued) **1000594320**

TSDF EPA ID:	NVD980895338
Trans Name:	21ST CENTURY ENVIRONMENTAL MANAGEMENT OF NV
TSDF Alt EPA ID:	Not reported
TSDF Alt Name:	Not reported
Waste Code Description:	172 - Metal dust (see 121) and machining waste
RCRA Code:	D007
Meth Code:	H141 - Storage, Bulking, And/Or Transfer Off Site--No Treatment/Reovery (H010-H129) Or (H131-H135)
Quantity Tons:	1.4665
Waste Quantity:	2933
Quantity Unit:	P
Additional Code 1:	Not reported
Additional Code 2:	Not reported
Additional Code 3:	Not reported
Additional Code 4:	Not reported
Additional Code 5:	Not reported
Shipment Date:	20141125
Creation Date:	5/27/2015 10:51:06
Receipt Date:	20141209
Manifest ID:	002413238GBF
Trans EPA ID:	CAL000397021
Trans Name:	INDEPENDENCE ENVIRONMENTAL SERVICES LLC
Trans 2 EPA ID:	CAR000210617
Trans 2 Name:	21ST CENTURY ENVIRONMENTAL MANAGEMENT OF CALIFORNIA LP
TSDF EPA ID:	NVD980895338
Trans Name:	21ST CENTURY ENVIRONMENTAL MANAGEMENT OF NV
TSDF Alt EPA ID:	Not reported
TSDF Alt Name:	Not reported
Waste Code Description:	181 - Other inorganic solid waste Organics
RCRA Code:	D010
Meth Code:	H141 - Storage, Bulking, And/Or Transfer Off Site--No Treatment/Reovery (H010-H129) Or (H131-H135)
Quantity Tons:	0.1345
Waste Quantity:	269
Quantity Unit:	P
Additional Code 1:	Not reported
Additional Code 2:	Not reported
Additional Code 3:	Not reported
Additional Code 4:	Not reported
Additional Code 5:	Not reported
Shipment Date:	20141125
Creation Date:	1/21/2016 22:15:11
Receipt Date:	Not reported
Manifest ID:	002413237GBF
Trans EPA ID:	CAL000397021
Trans Name:	INDEPENDENCE ENVIRONMENTAL SERVICES LLC
Trans 2 EPA ID:	Not reported
Trans 2 Name:	Not reported
TSDF EPA ID:	CAD980884183
Trans Name:	GENERAL ENVIRONMENTAL MGT LLC DBA PSC ENVIRO
TSDF Alt EPA ID:	Not reported
TSDF Alt Name:	Not reported
Waste Code Description:	134 - Aqueous solution with <10% total organic residues
RCRA Code:	Not reported
Meth Code:	- Not reported

EVAPCO WEST INC (Continued) **1000594320**

Quantity Tons:	0.05
Waste Quantity:	100
Quantity Unit:	P
Additional Code 1:	Not reported
Additional Code 2:	Not reported
Additional Code 3:	Not reported
Additional Code 4:	Not reported
Additional Code 5:	Not reported
Shipment Date:	20141125
Creation Date:	5/27/2015 10:51:06
Receipt Date:	20141209
Manifest ID:	002413238GBF
Trans EPA ID:	CAL000397021
Trans Name:	INDEPENDENCE ENVIRONMENTAL SERVICES LLC
Trans 2 EPA ID:	CAR000210617
Trans 2 Name:	21ST CENTURY ENVIRONMENTAL MANAGEMENT OF CALIFORNIA LP
TSDF EPA ID:	NVD980895338
Trans Name:	21ST CENTURY ENVIRONMENTAL MANAGEMENT OF NV
TSDF Alt EPA ID:	Not reported
TSDF Alt Name:	Not reported
Waste Code Description:	352 - Other organic solids
RCRA Code:	D001
Meth Code:	H141 - Storage, Bulking, And/Or Transfer Off Site--No Treatment/Reovery (H010-H129) Or (H131-H135)
Quantity Tons:	0.2445
Waste Quantity:	489
Quantity Unit:	P
Additional Code 1:	Not reported
Additional Code 2:	Not reported
Additional Code 3:	Not reported
Additional Code 4:	Not reported
Additional Code 5:	Not reported
Shipment Date:	20141124
Creation Date:	1/8/2015 22:15:01
Receipt Date:	20141124
Manifest ID:	004523254SKS
Trans EPA ID:	TXR000081205
Trans Name:	SAFETY-KLEEN SYSTEMS INC
Trans 2 EPA ID:	Not reported
Trans 2 Name:	Not reported
TSDF EPA ID:	CAD066113465
Trans Name:	SAFETY-KLEEN SYSTEMS INC
TSDF Alt EPA ID:	Not reported
TSDF Alt Name:	Not reported
Waste Code Description:	223 - Unspecified oil-containing waste
RCRA Code:	Not reported
Meth Code:	- Not reported
Quantity Tons:	1.8348
Waste Quantity:	440
Quantity Unit:	G
Additional Code 1:	Not reported
Additional Code 2:	Not reported
Additional Code 3:	Not reported
Additional Code 4:	Not reported
Additional Code 5:	Not reported

EVAPCO WEST INC (Continued) **1000594320**

Shipment Date:	20141030
Creation Date:	5/5/2015 22:15:14
Receipt Date:	20141118
Manifest ID:	002413254GBF
Trans EPA ID:	CAL000397021
Trans Name:	INDEPENDENCE ENVIRONMENTAL SERVICES LLC
Trans 2 EPA ID:	CAR000210617
Trans 2 Name:	21ST CENTURY ENVIRONMENTAL MANAGEMENT OF CA LP
TSDF EPA ID:	CAD980884183
Trans Name:	GENERAL ENVIRONMENTAL MGT LLC DBA PSC ENVIRONMENTAL SERVICES
TSDF Alt EPA ID:	NVD980895338
TSDF Alt Name:	21ST CENTURY ENVIRONMENTAL MANAGEMENT OF NEVADA LLC
Waste Code Description:	172 - Metal dust (see 121) and machining waste
RCRA Code:	D007
Meth Code:	H141 - Storage, Bulking, And/Or Transfer Off Site--No Treatment/Reovery (H010-H129) Or (H131-H135)
Quantity Tons:	0.9595
Waste Quantity:	1919
Quantity Unit:	P
Additional Code 1:	Not reported
Additional Code 2:	Not reported
Additional Code 3:	Not reported
Additional Code 4:	Not reported
Additional Code 5:	Not reported

Shipment Date:	20140929
Creation Date:	11/14/2014 22:15:04
Receipt Date:	20140929
Manifest ID:	004396884SKS
Trans EPA ID:	TXR000081205
Trans Name:	SAFETY-KLEEN SYSTEMS INC
Trans 2 EPA ID:	Not reported
Trans 2 Name:	Not reported
TSDF EPA ID:	CAD066113465
Trans Name:	SAFETY-KLEEN SYSTEMS INC
TSDF Alt EPA ID:	Not reported
TSDF Alt Name:	Not reported
Waste Code Description:	223 - Unspecified oil-containing waste
RCRA Code:	Not reported
Meth Code:	- Not reported
Quantity Tons:	2.1684
Waste Quantity:	520
Quantity Unit:	G
Additional Code 1:	Not reported
Additional Code 2:	Not reported
Additional Code 3:	Not reported
Additional Code 4:	Not reported
Additional Code 5:	Not reported

Shipment Date:	20140924
Creation Date:	3/6/2015 22:14:58
Receipt Date:	20141016
Manifest ID:	008644947JJK
Trans EPA ID:	CAL000397021
Trans Name:	INDEPENDENCE ENVIRONMENTAL SERVICES LLC
Trans 2 EPA ID:	CAR000210617
Trans 2 Name:	21ST CENTURY ENVIRONMENTAL MANAGEMENT CA LP

EVAPCO WEST INC (Continued) **1000594320**

TSDF EPA ID:	CAD980884183
Trans Name:	GENERAL ENVIRONMENTAL MGT LLC DBA PSC ENVIRONMENTAL
TSDF Alt EPA ID:	NVD980895338
TSDF Alt Name:	21ST CENTURY ENVIRONMENTAL MANAGEMENT OF NEVADA LLC
Waste Code Description:	352 - Other organic solids
RCRA Code:	D001
Meth Code:	H141 - Storage, Bulking, And/Or Transfer Off Site--No Treatment/Reovery (H010-H129) Or (H131-H135)
Quantity Tons:	0.147
Waste Quantity:	294
Quantity Unit:	P
Additional Code 1:	Not reported
Additional Code 2:	Not reported
Additional Code 3:	Not reported
Additional Code 4:	Not reported
Additional Code 5:	Not reported

Additional Info:

Year:	2013
Gen EPA ID:	CAD983581398
Shipment Date:	20131211
Creation Date:	3/2/2014 22:15:16
Receipt Date:	20131212
Manifest ID:	011571775JJK
Trans EPA ID:	TXR000081205
Trans Name:	SAFETY-KLEEN SYSTEMS INC
Trans 2 EPA ID:	Not reported
Trans 2 Name:	Not reported
TSDF EPA ID:	CAD980887418
Trans Name:	EVERGREEN OIL INC
TSDF Alt EPA ID:	Not reported
TSDF Alt Name:	Not reported
Waste Code Description:	181 - Other inorganic solid waste Organics
RCRA Code:	D010
Meth Code:	H141 - Storage, Bulking, And/Or Transfer Off Site--No Treatment/Reovery (H010-H129) Or (H131-H135)
Quantity Tons:	1.037
Waste Quantity:	2074
Quantity Unit:	P
Additional Code 1:	D007
Additional Code 2:	D006
Additional Code 3:	D005
Additional Code 4:	D004
Additional Code 5:	Not reported
Shipment Date:	20131108
Creation Date:	1/13/2014 22:15:06
Receipt Date:	20131114
Manifest ID:	008634485JJK
Trans EPA ID:	TXR000081205
Trans Name:	SAFETY-KLEEN SYSTEMS INC
Trans 2 EPA ID:	Not reported
Trans 2 Name:	Not reported
TSDF EPA ID:	CAD980887418
Trans Name:	EVERGREEN OIL INC
TSDF Alt EPA ID:	Not reported

EVAPCO WEST INC (Continued) **1000594320**

TSDF Alt Name:	Not reported
Waste Code Description:	352 - Other organic solids
RCRA Code:	F005
Meth Code:	H141 - Storage, Bulking, And/Or Transfer Off Site--No Treatment/Reovery (H010-H129) Or (H131-H135)
Quantity Tons:	0.269
Waste Quantity:	538
Quantity Unit:	P
Additional Code 1:	F003
Additional Code 2:	D008
Additional Code 3:	D001
Additional Code 4:	Not reported
Additional Code 5:	Not reported
Shipment Date:	20131108
Creation Date:	1/13/2014 22:15:06
Receipt Date:	20131114
Manifest ID:	008634485JJK
Trans EPA ID:	TXR000081205
Trans Name:	SAFETY-KLEEN SYSTEMS INC
Trans 2 EPA ID:	Not reported
Trans 2 Name:	Not reported
TSDF EPA ID:	CAD980887418
Trans Name:	EVERGREEN OIL INC
TSDF Alt EPA ID:	Not reported
TSDF Alt Name:	Not reported
Waste Code Description:	181 - Other inorganic solid waste Organics
RCRA Code:	D010
Meth Code:	H141 - Storage, Bulking, And/Or Transfer Off Site--No Treatment/Reovery (H010-H129) Or (H131-H135)
Quantity Tons:	0.7875
Waste Quantity:	1575
Quantity Unit:	P
Additional Code 1:	D007
Additional Code 2:	D006
Additional Code 3:	D005
Additional Code 4:	D004
Additional Code 5:	Not reported
Shipment Date:	20131108
Creation Date:	1/13/2014 22:15:06
Receipt Date:	20131114
Manifest ID:	008634485JJK
Trans EPA ID:	TXR000081205
Trans Name:	SAFETY-KLEEN SYSTEMS INC
Trans 2 EPA ID:	Not reported
Trans 2 Name:	Not reported
TSDF EPA ID:	CAD980887418
Trans Name:	EVERGREEN OIL INC
TSDF Alt EPA ID:	Not reported
TSDF Alt Name:	Not reported
Waste Code Description:	223 - Unspecified oil-containing waste
RCRA Code:	Not reported
Meth Code:	H141 - Storage, Bulking, And/Or Transfer Off Site--No Treatment/Reovery (H010-H129) Or (H131-H135)
Quantity Tons:	0.1
Waste Quantity:	200

EVAPCO WEST INC (Continued) **1000594320**

Quantity Unit:	P
Additional Code 1:	Not reported
Additional Code 2:	Not reported
Additional Code 3:	Not reported
Additional Code 4:	Not reported
Additional Code 5:	Not reported
Shipment Date:	20130923
Creation Date:	11/4/2013 22:15:04
Receipt Date:	20130926
Manifest ID:	008634381JJK
Trans EPA ID:	TXR000081205
Trans Name:	SAFETY-KLEEN SYSTEMS INC
Trans 2 EPA ID:	Not reported
Trans 2 Name:	Not reported
TSDF EPA ID:	CAD980887418
Trans Name:	EVERGREEN OIL INC
TSDF Alt EPA ID:	Not reported
TSDF Alt Name:	Not reported
Waste Code Description:	223 - Unspecified oil-containing waste
RCRA Code:	Not reported
Meth Code:	H141 - Storage, Bulking, And/Or Transfer Off Site--No Treatment/Reovery (H010-H129) Or (H131-H135)
Quantity Tons:	0.125
Waste Quantity:	250
Quantity Unit:	P
Additional Code 1:	Not reported
Additional Code 2:	Not reported
Additional Code 3:	Not reported
Additional Code 4:	Not reported
Additional Code 5:	Not reported
Shipment Date:	20130923
Creation Date:	11/4/2013 22:15:04
Receipt Date:	20130926
Manifest ID:	008634381JJK
Trans EPA ID:	TXR000081205
Trans Name:	SAFETY-KLEEN SYSTEMS INC
Trans 2 EPA ID:	Not reported
Trans 2 Name:	Not reported
TSDF EPA ID:	CAD980887418
Trans Name:	EVERGREEN OIL INC
TSDF Alt EPA ID:	Not reported
TSDF Alt Name:	Not reported
Waste Code Description:	352 - Other organic solids
RCRA Code:	F005
Meth Code:	H141 - Storage, Bulking, And/Or Transfer Off Site--No Treatment/Reovery (H010-H129) Or (H131-H135)
Quantity Tons:	0.1935
Waste Quantity:	387
Quantity Unit:	P
Additional Code 1:	F003
Additional Code 2:	D008
Additional Code 3:	D001
Additional Code 4:	Not reported
Additional Code 5:	Not reported

EVAPCO WEST INC (Continued) **1000594320**

Shipment Date:	20130923
Creation Date:	11/4/2013 22:15:04
Receipt Date:	20130926
Manifest ID:	008634381JJK
Trans EPA ID:	TXR000081205
Trans Name:	SAFETY-KLEEN SYSTEMS INC
Trans 2 EPA ID:	Not reported
Trans 2 Name:	Not reported
TSDF EPA ID:	CAD980887418
Trans Name:	EVERGREEN OIL INC
TSDF Alt EPA ID:	Not reported
TSDF Alt Name:	Not reported
Waste Code Description:	181 - Other inorganic solid waste Organics
RCRA Code:	D010
Meth Code:	H141 - Storage, Bulking, And/Or Transfer Off Site--No Treatment/Reovery (H010-H129) Or (H131-H135)
Quantity Tons:	0.686
Waste Quantity:	1372
Quantity Unit:	P
Additional Code 1:	D007
Additional Code 2:	D006
Additional Code 3:	D005
Additional Code 4:	D004
Additional Code 5:	Not reported

Shipment Date:	20130923
Creation Date:	11/4/2013 22:15:04
Receipt Date:	20130926
Manifest ID:	008634381JJK
Trans EPA ID:	TXR000081205
Trans Name:	SAFETY-KLEEN SYSTEMS INC
Trans 2 EPA ID:	Not reported
Trans 2 Name:	Not reported
TSDF EPA ID:	CAD980887418
Trans Name:	EVERGREEN OIL INC
TSDF Alt EPA ID:	Not reported
TSDF Alt Name:	Not reported
Waste Code Description:	214 - Unspecified solvent mixture
RCRA Code:	F005
Meth Code:	H141 - Storage, Bulking, And/Or Transfer Off Site--No Treatment/Reovery (H010-H129) Or (H131-H135)
Quantity Tons:	0.1175
Waste Quantity:	235
Quantity Unit:	P
Additional Code 1:	F003
Additional Code 2:	D001
Additional Code 3:	Not reported
Additional Code 4:	Not reported
Additional Code 5:	Not reported

Shipment Date:	20130830
Creation Date:	10/16/2013 22:15:14
Receipt Date:	20130830
Manifest ID:	009938568JJK
Trans EPA ID:	CAD982413262
Trans Name:	EVERGREEN OIL INC
Trans 2 EPA ID:	Not reported

EVAPCO WEST INC (Continued) **1000594320**

Trans 2 Name:	Not reported
TSDF EPA ID:	CAD982446882
Trans Name:	EVERGREEN OIL INC-FRESNO
TSDF Alt EPA ID:	Not reported
TSDF Alt Name:	Not reported
Waste Code Description:	223 - Unspecified oil-containing waste
RCRA Code:	Not reported
Meth Code:	H141 - Storage, Bulking, And/Or Transfer Off Site--No Treatment/Reovery (H010-H129) Or (H131-H135)
Quantity Tons:	1.7514
Waste Quantity:	420
Quantity Unit:	G
Additional Code 1:	Not reported
Additional Code 2:	Not reported
Additional Code 3:	Not reported
Additional Code 4:	Not reported
Additional Code 5:	Not reported
Shipment Date:	20130808
Creation Date:	9/30/2013 22:15:16
Receipt Date:	20130815
Manifest ID:	008634353JJK
Trans EPA ID:	CAD982413262
Trans Name:	EVERGREEN ENVIRONMENTAL SERVICES
Trans 2 EPA ID:	Not reported
Trans 2 Name:	Not reported
TSDF EPA ID:	CAD980887418
Trans Name:	EVERGREEN OIL INC
TSDF Alt EPA ID:	Not reported
TSDF Alt Name:	Not reported
Waste Code Description:	223 - Unspecified oil-containing waste
RCRA Code:	Not reported
Meth Code:	H141 - Storage, Bulking, And/Or Transfer Off Site--No Treatment/Reovery (H010-H129) Or (H131-H135)
Quantity Tons:	0.2
Waste Quantity:	400
Quantity Unit:	P
Additional Code 1:	Not reported
Additional Code 2:	Not reported
Additional Code 3:	Not reported
Additional Code 4:	Not reported
Additional Code 5:	Not reported

Additional Info:

Year:	2012
Gen EPA ID:	CAD983581398
Shipment Date:	20121226
Creation Date:	3/7/2013 22:15:08
Receipt Date:	20121228
Manifest ID:	008635463JJK
Trans EPA ID:	CAD982413262
Trans Name:	EVERGREEN ENVIRONMENTAL SERVICES
Trans 2 EPA ID:	Not reported
Trans 2 Name:	Not reported
TSDF EPA ID:	CAD980887418
Trans Name:	EVERGREEN OIL INC

EVAPCO WEST INC (Continued) **1000594320**

TSDF Alt EPA ID:	Not reported
TSDF Alt Name:	Not reported
Waste Code Description:	223 - Unspecified oil-containing waste
RCRA Code:	Not reported
Meth Code:	H141 - Storage, Bulking, And/Or Transfer Off Site--No Treatment/Reovery (H010-H129) Or (H131-H135)
Quantity Tons:	0.15
Waste Quantity:	300
Quantity Unit:	P
Additional Code 1:	Not reported
Additional Code 2:	Not reported
Additional Code 3:	Not reported
Additional Code 4:	Not reported
Additional Code 5:	Not reported
Shipment Date:	20121226
Creation Date:	3/7/2013 22:15:08
Receipt Date:	20121228
Manifest ID:	008635463JJK
Trans EPA ID:	CAD982413262
Trans Name:	EVERGREEN ENVIRONMENTAL SERVICES
Trans 2 EPA ID:	Not reported
Trans 2 Name:	Not reported
TSDF EPA ID:	CAD980887418
Trans Name:	EVERGREEN OIL INC
TSDF Alt EPA ID:	Not reported
TSDF Alt Name:	Not reported
Waste Code Description:	352 - Other organic solids
RCRA Code:	F005
Meth Code:	H141 - Storage, Bulking, And/Or Transfer Off Site--No Treatment/Reovery (H010-H129) Or (H131-H135)
Quantity Tons:	0.2005
Waste Quantity:	401
Quantity Unit:	P
Additional Code 1:	F003
Additional Code 2:	D008
Additional Code 3:	D001
Additional Code 4:	Not reported
Additional Code 5:	Not reported
Shipment Date:	20121226
Creation Date:	3/7/2013 22:15:08
Receipt Date:	20121228
Manifest ID:	008635463JJK
Trans EPA ID:	CAD982413262
Trans Name:	EVERGREEN ENVIRONMENTAL SERVICES
Trans 2 EPA ID:	Not reported
Trans 2 Name:	Not reported
TSDF EPA ID:	CAD980887418
Trans Name:	EVERGREEN OIL INC
TSDF Alt EPA ID:	Not reported
TSDF Alt Name:	Not reported
Waste Code Description:	181 - Other inorganic solid waste Organics
RCRA Code:	D010
Meth Code:	H141 - Storage, Bulking, And/Or Transfer Off Site--No Treatment/Reovery (H010-H129) Or (H131-H135)
Quantity Tons:	0.1635

EVAPCO WEST INC (Continued) **1000594320**

Waste Quantity:	327
Quantity Unit:	P
Additional Code 1:	D007
Additional Code 2:	D006
Additional Code 3:	D005
Additional Code 4:	D004
Additional Code 5:	Not reported
Shipment Date:	20121129
Creation Date:	1/13/2013 22:15:14
Receipt Date:	20121129
Manifest ID:	009938526JJK
Trans EPA ID:	CAD982413262
Trans Name:	EVERGREEN ENVIRONMENTAL SERVICES
Trans 2 EPA ID:	Not reported
Trans 2 Name:	Not reported
TSDF EPA ID:	CAD982446882
Trans Name:	EVERGREEN OIL INC -FRESNO
TSDF Alt EPA ID:	Not reported
TSDF Alt Name:	Not reported
Waste Code Description:	223 - Unspecified oil-containing waste
RCRA Code:	Not reported
Meth Code:	H141 - Storage, Bulking, And/Or Transfer Off Site--No Treatment/Reovery (H010-H129) Or (H131-H135)
Quantity Tons:	2.502
Waste Quantity:	600
Quantity Unit:	G
Additional Code 1:	Not reported
Additional Code 2:	Not reported
Additional Code 3:	Not reported
Additional Code 4:	Not reported
Additional Code 5:	Not reported
Shipment Date:	20121128
Creation Date:	1/21/2013 22:15:09
Receipt Date:	20121130
Manifest ID:	008635386JJK
Trans EPA ID:	CAD982413262
Trans Name:	EVERGREEN ENVIRONMENTAL SERVICES
Trans 2 EPA ID:	Not reported
Trans 2 Name:	Not reported
TSDF EPA ID:	CAD980887418
Trans Name:	EVERGREEN OIL INC
TSDF Alt EPA ID:	Not reported
TSDF Alt Name:	Not reported
Waste Code Description:	181 - Other inorganic solid waste Organics
RCRA Code:	D010
Meth Code:	H141 - Storage, Bulking, And/Or Transfer Off Site--No Treatment/Reovery (H010-H129) Or (H131-H135)
Quantity Tons:	0.9785
Waste Quantity:	1957
Quantity Unit:	P
Additional Code 1:	D007
Additional Code 2:	D006
Additional Code 3:	D005
Additional Code 4:	D004
Additional Code 5:	Not reported

EVAPCO WEST INC (Continued) **1000594320**

Shipment Date:	20121128
Creation Date:	1/21/2013 22:15:09
Receipt Date:	20121130
Manifest ID:	008635386JJK
Trans EPA ID:	CAD982413262
Trans Name:	EVERGREEN ENVIRONMENTAL SERVICES
Trans 2 EPA ID:	Not reported
Trans 2 Name:	Not reported
TSDF EPA ID:	CAD980887418
Trans Name:	EVERGREEN OIL INC
TSDF Alt EPA ID:	Not reported
TSDF Alt Name:	Not reported
Waste Code Description:	134 - Aqueous solution with <10% total organic residues
RCRA Code:	Not reported
Meth Code:	H141 - Storage, Bulking, And/Or Transfer Off Site--No Treatment/Reovery (H010-H129) Or (H131-H135)
Quantity Tons:	0.021
Waste Quantity:	5
Quantity Unit:	G
Additional Code 1:	Not reported
Additional Code 2:	Not reported
Additional Code 3:	Not reported
Additional Code 4:	Not reported
Additional Code 5:	Not reported

Shipment Date:	20121009
Creation Date:	12/20/2012 22:15:18
Receipt Date:	20121011
Manifest ID:	008635237JJK
Trans EPA ID:	CAD982413262
Trans Name:	EVERGREEN ENVIRONMENTAL SERVICES
Trans 2 EPA ID:	Not reported
Trans 2 Name:	Not reported
TSDF EPA ID:	CAD980887418
Trans Name:	EVERGREEN OIL INC
TSDF Alt EPA ID:	Not reported
TSDF Alt Name:	Not reported
Waste Code Description:	352 - Other organic solids
RCRA Code:	F005
Meth Code:	H141 - Storage, Bulking, And/Or Transfer Off Site--No Treatment/Reovery (H010-H129) Or (H131-H135)
Quantity Tons:	0.1
Waste Quantity:	200
Quantity Unit:	P
Additional Code 1:	F003
Additional Code 2:	D008
Additional Code 3:	D001
Additional Code 4:	Not reported
Additional Code 5:	Not reported

Shipment Date:	20121009
Creation Date:	12/20/2012 22:15:18
Receipt Date:	20121011
Manifest ID:	008635237JJK
Trans EPA ID:	CAD982413262
Trans Name:	EVERGREEN ENVIRONMENTAL SERVICES
Trans 2 EPA ID:	Not reported

EVAPCO WEST INC (Continued) **1000594320**

Trans 2 Name:	Not reported
TSDF EPA ID:	CAD980887418
Trans Name:	EVERGREEN OIL INC
TSDF Alt EPA ID:	Not reported
TSDF Alt Name:	Not reported
Waste Code Description:	214 - Unspecified solvent mixture
RCRA Code:	F005
Meth Code:	H141 - Storage, Bulking, And/Or Transfer Off Site--No Treatment/Reovery (H010-H129) Or (H131-H135)
Quantity Tons:	0.072
Waste Quantity:	20
Quantity Unit:	G
Additional Code 1:	F003
Additional Code 2:	D001
Additional Code 3:	Not reported
Additional Code 4:	Not reported
Additional Code 5:	Not reported
Shipment Date:	20121009
Creation Date:	12/20/2012 22:15:18
Receipt Date:	20121011
Manifest ID:	008635237JJK
Trans EPA ID:	CAD982413262
Trans Name:	EVERGREEN ENVIRONMENTAL SERVICES
Trans 2 EPA ID:	Not reported
Trans 2 Name:	Not reported
TSDF EPA ID:	CAD980887418
Trans Name:	EVERGREEN OIL INC
TSDF Alt EPA ID:	Not reported
TSDF Alt Name:	Not reported
Waste Code Description:	181 - Other inorganic solid waste Organics
RCRA Code:	D010
Meth Code:	H141 - Storage, Bulking, And/Or Transfer Off Site--No Treatment/Reovery (H010-H129) Or (H131-H135)
Quantity Tons:	0.495
Waste Quantity:	990
Quantity Unit:	P
Additional Code 1:	D007
Additional Code 2:	D006
Additional Code 3:	D005
Additional Code 4:	D004
Additional Code 5:	Not reported
Shipment Date:	20120912
Creation Date:	11/6/2012 22:15:10
Receipt Date:	20120912
Manifest ID:	004263484JJK
Trans EPA ID:	CAD982413262
Trans Name:	EVERGREEN ENVIRONMENTAL SERVICES
Trans 2 EPA ID:	Not reported
Trans 2 Name:	Not reported
TSDF EPA ID:	CAD982446882
Trans Name:	EVERGREEN OIL INC - FRESNO
TSDF Alt EPA ID:	Not reported
TSDF Alt Name:	Not reported
Waste Code Description:	223 - Unspecified oil-containing waste
RCRA Code:	Not reported

EVAPCO WEST INC (Continued) **1000594320**

Meth Code:	H141 - Storage, Bulking, And/Or Transfer Off Site--No Treatment/Reovery (H010-H129) Or (H131-H135)
Quantity Tons:	2.7105
Waste Quantity:	650
Quantity Unit:	G
Additional Code 1:	Not reported
Additional Code 2:	Not reported
Additional Code 3:	Not reported
Additional Code 4:	Not reported
Additional Code 5:	Not reported

WDS:

Name:	EVAPCO WEST INC
Address:	1900 ALMOND AVE
City:	MADERA
Facility ID:	5F 20I009391
Facility Type:	Not reported
Facility Status:	Active - Any facility with a continuous or seasonal discharge that is under Waste Discharge Requirements.
NPDES Number:	CAS000001 The 1st 2 characters designate the state. The remaining 7 are assigned by the Regional Board
Subregion:	0
Facility Telephone:	Not reported
Facility Contact:	Not reported
Agency Name:	EVAPCO INC
Agency Address:	Not reported
Agency City,St,Zip:	0
Agency Contact:	Not reported
Agency Telephone:	Not reported
Agency Type:	Not reported
SIC Code:	0
SIC Code 2:	Not reported
Primary Waste Type:	Not reported
Primary Waste:	Not reported
Waste Type2:	Not reported
Waste2:	Not reported
Primary Waste Type:	Not reported
Secondary Waste:	Not reported
Secondary Waste Type:	Not reported
Design Flow:	0
Baseline Flow:	0
Reclamation:	Not reported
POTW:	Not reported
Treat To Water:	Minor Threat to Water Quality. A violation of a regional board order should cause a relatively minor impairment of beneficial uses compared to a major or minor threat. Not: All nurds without a TTWQ will be considered a minor threat to water quality unless coded at a higher Level. A Zero (0) may be used to code those NURDS that are found to represent no threat to water quality.
Complexity:	Category C - Facilities having no waste treatment systems, such as cooling water dischargers or thosewho must comply through best management practices, facilities with passive waste treatment and disposal systems, such as septic systems with subsurface disposal, or dischargers having waste storage systems with land disposal such as dairy waste ponds.

EVAPCO WEST INC (Continued) **1000594320**

CERS:

Name:	EVAPCO WEST INC
Address:	1900 ALMOND AVE
City,State,Zip:	MADERA, CA 93637-5208
Site ID:	466965
CERS ID:	110002843629
CERS Description:	US EPA Air Emission Inventory System (EIS)

Affiliation:

Affiliation Type Desc:	Environmental Contact
Entity Name:	Valerie Gonzalez
Entity Title:	Not reported
Affiliation Address:	1900 W ALMOND AVE
Affiliation City:	MADERA
Affiliation State:	Not reported
Affiliation Country:	Not reported
Affiliation Zip:	Not reported
Affiliation Phone:	,

Affiliation Type Desc:	Facility Owner
Entity Name:	JOHN LANE
Entity Title:	VP
Affiliation Address:	Not reported
Affiliation City:	Not reported
Affiliation State:	Not reported
Affiliation Country:	Not reported
Affiliation Zip:	Not reported
Affiliation Phone:	,

Affiliation Type Desc:	Environmental Contact
Entity Name:	JOHN W LANE
Entity Title:	VP
Affiliation Address:	Not reported
Affiliation City:	Not reported
Affiliation State:	Not reported
Affiliation Country:	Not reported
Affiliation Zip:	Not reported
Affiliation Phone:	,

B11 **ZARN INC** **CUPA Listings** **S113894943**
SSE **1850 ALMOND** **N/A**
1/8-1/4 **MADERA, CA**
0.133 mi.
704 ft. **Site 3 of 4 in cluster B**

Relative:
Lower

Actual:
259 ft.

CUPA MADERA:

Name:	ZARN INC
Address:	1850 ALMOND
City,State,Zip:	MADERA, CA
Contact Name:	ZARN INC
Region:	MADERA
Facility ID:	FA0101145
Contact Phone:	5596611730

Detail:

Program Element Code:	2165
Decode for Current Status:	Not reported

ZARN INC (Continued) **S113894943**

Facility Id: FA0101145
Common Name: Aquatreat C-521
Current Status: IN
Program/Elements: Haz Mat Inventory - Exempt

Program Element Code: 2165
Decode for Current Status: Not reported
Facility Id: FA0101145
Common Name: Aquatreat Chemical C-598
Current Status: IN
Program/Elements: Haz Mat Inventory - Exempt

Program Element Code: 2165
Decode for Current Status: Not reported
Facility Id: FA0101145
Common Name: Biodispersant/Scale and Corrosion inhibitor
Current Status: IN
Program/Elements: Haz Mat Inventory - Exempt

Program Element Code: 2164
Decode for Current Status: Not reported
Facility Id: FA0101145
Common Name: Hydraulic Oil
Current Status: IN
Program/Elements: Haz Mat Inventory

Program Element Code: 2165
Decode for Current Status: Not reported
Facility Id: FA0101145
Common Name: Not reported
Current Status: IN
Program/Elements: Haz Mat Inventory - Exempt

Program Element Code: 2164
Decode for Current Status: Not reported
Facility Id: FA0101145
Common Name: Mogul AG-480
Current Status: IN
Program/Elements: Haz Mat Inventory

Program Element Code: 2164
Decode for Current Status: Not reported
Facility Id: FA0101145
Common Name: Polyethylene
Current Status: IN
Program/Elements: Haz Mat Inventory

B12 SSE 1/8-1/4 0.133 mi. 704 ft. | **TORO AGRICULTURAL IRRIGATION 1850 ALMOND MADERA, CA** | **CUPA Listings** | **S113895000 N/A**

Site 4 of 4 in cluster B

Relative: Lower

Actual: 259 ft.

CUPA MADERA:

Name:	TORO AGRICULTURAL IRRIGATION
Address:	1850 ALMOND
City,State,Zip:	MADERA, CA
Contact Name:	TORO AGRICULTURAL IRRIGATION
Region:	MADERA
Facility ID:	FA0102012
Contact Phone:	5596745000

Detail:

Program Element Code:	2164
Decode for Current Status:	Not reported
Facility Id:	FA0102012
Common Name:	ACETYLENE
Current Status:	01
Program/Elements:	Haz Mat Inventory
Program Element Code:	2164
Decode for Current Status:	Not reported
Facility Id:	FA0102012
Common Name:	AMC-0510-50 POLYFIL
Current Status:	01
Program/Elements:	Haz Mat Inventory
Program Element Code:	2164
Decode for Current Status:	Not reported
Facility Id:	FA0102012
Common Name:	ARGON
Current Status:	01
Program/Elements:	Haz Mat Inventory
Program Element Code:	2164
Decode for Current Status:	Not reported
Facility Id:	FA0102012
Common Name:	BLACK PE (MB) AMPACECT
Current Status:	01
Program/Elements:	Haz Mat Inventory
Program Element Code:	2164
Decode for Current Status:	Not reported
Facility Id:	FA0102012
Common Name:	CARILON POLYMER D26HM701
Current Status:	01
Program/Elements:	Haz Mat Inventory
Program Element Code:	2164
Decode for Current Status:	Not reported
Facility Id:	FA0102012
Common Name:	NITROGEN
Current Status:	01
Program/Elements:	Haz Mat Inventory
Program Element Code:	2164
Decode for Current Status:	Not reported

TORO AGRICULTURAL IRRIGATION (Continued) **S113895000**

Facility Id:	FA0102012
Common Name:	OXYGEN
Current Status:	01
Program/Elements:	Haz Mat Inventory
Program Element Code:	2164
Decode for Current Status:	Not reported
Facility Id:	FA0102012
Common Name:	POLYETHYLENE
Current Status:	01
Program/Elements:	Haz Mat Inventory
Program Element Code:	2164
Decode for Current Status:	Not reported
Facility Id:	FA0102012
Common Name:	POLYETHYLENE COLOR CONCENTRATE
Current Status:	01
Program/Elements:	Haz Mat Inventory
Program Element Code:	2164
Decode for Current Status:	Not reported
Facility Id:	FA0102012
Common Name:	POLYETHYLENE COLOR CONCENTRATES
Current Status:	01
Program/Elements:	Haz Mat Inventory
Program Element Code:	2164
Decode for Current Status:	Not reported
Facility Id:	FA0102012
Common Name:	RATIONAL MOLDING POLYETHYLENE
Current Status:	01
Program/Elements:	Haz Mat Inventory
Program Element Code:	2164
Decode for Current Status:	Not reported
Facility Id:	FA0102012
Common Name:	ROOTGUARD MASTER BATCH
Current Status:	01
Program/Elements:	Haz Mat Inventory
Program Element Code:	2164
Decode for Current Status:	Not reported
Facility Id:	FA0102012
Common Name:	SHELL TELLUS OIL 46
Current Status:	01
Program/Elements:	Haz Mat Inventory
Program Element Code:	2165
Decode for Current Status:	Not reported
Facility Id:	FA0102012
Common Name:	Not reported
Current Status:	01
Program/Elements:	Haz Mat Inventory - Exempt

C13 NNW 1/8-1/4 0.139 mi. 733 ft. | **MID CAL RUBBER COMPANY INC** | **CUPA Listings** | **S113894891** **N/A**
1930 MODOC
MADERA, CA

Site 1 of 2 in cluster C

Relative: Lower
Actual: 259 ft.

CUPA MADERA:

Name:	MID CAL RUBBER COMPANY INC
Address:	1930 MODOC
City,State,Zip:	MADERA, CA
Contact Name:	FULLERTON MANUFACTURING CO
Region:	MADERA
Facility ID:	FA0100869
Contact Phone:	5596739224

Detail:

Program Element Code:	2165
Decode for Current Status:	Not reported
Facility Id:	FA0100869
Common Name:	Toluene
Current Status:	IN
Program/Elements:	Haz Mat Inventory - Exempt

D14 SW 1/8-1/4 0.140 mi. 740 ft. | **CONTECH CONSTRUCTION PRODUCTS, INC** | **ENVIROSTOR CERS HAZ WASTE CUPA Listings CERS** | **S101481095** **N/A**
2100 ALMOND AVENUE
MADERA, CA 93637

Site 1 of 6 in cluster D

Relative: Lower
Actual: 258 ft.

ENVIROSTOR:

Name:	CONTECH CONSTRUCTION PRODUCTS, INC
Address:	2100 ALMOND AVENUE
City,State,Zip:	MADERA, CA 93637
Facility ID:	20320002
Status:	Refer: Other Agency
Status Date:	11/16/1994
Site Code:	Not reported
Site Type:	Historical
Site Type Detailed:	* Historical
Acres:	Not reported
NPL:	NO
Regulatory Agencies:	NONE SPECIFIED
Lead Agency:	NONE SPECIFIED
Program Manager:	Not reported
Supervisor:	Referred - Not Assigned
Division Branch:	Cleanup Sacramento
Assembly:	27
Senate:	14
Special Program:	* Rural County Survey Program
Restricted Use:	NO
Site Mgmt Req:	NONE SPECIFIED
Funding:	Not reported
Latitude:	36.94427
Longitude:	-120.0842
APN:	NONE SPECIFIED
Past Use:	NONE SPECIFIED
Potential COC:	NONE SPECIFIED
Confirmed COC:	NONE SPECIFIED
Potential Description:	NONE SPECIFIED

CONTECH CONSTRUCTION PRODUCTS, INC (Continued) **S101481095**

Alias Name: 20320002
Alias Type: Envirostor ID Number

Completed Info:
Completed Area Name: PROJECT WIDE
Completed Sub Area Name: Not reported
Completed Document Type: Site Screening
Completed Date: 10/07/1988
Comments: FACILITY DRIVE-BY AERIAL SURVEILLANCE GROUND PHOTOS SITE SCREENING DONE. PRELIMINARY ASSESSMENT LOW PRIORITY REQUIRED.

Completed Area Name: PROJECT WIDE
Completed Sub Area Name: Not reported
Completed Document Type: * Discovery
Completed Date: 08/15/1988
Comments: FACILITY IDENTIFIED MADERA COUNTY INDUSTRIAL DIRECTORY 12/87.

Future Area Name: Not reported
Future Sub Area Name: Not reported
Future Document Type: Not reported
Future Due Date: Not reported
Schedule Area Name: Not reported
Schedule Sub Area Name: Not reported
Schedule Document Type: Not reported
Schedule Due Date: Not reported
Schedule Revised Date: Not reported

CERS HAZ WASTE:
Name: CARRIS REELS OF CALIFORNIA INC
Address: 2100 ALMOND AVE
City,State,Zip: MADERA, CA 93637
Site ID: 389413
CERS ID: 10425754
CERS Description: Hazardous Waste Generator

CUPA MADERA:
Name: CARRIS REELS OF CALIFORNIA INC
Address: 2100 ALMOND AVE
City,State,Zip: MADERA, CA
Contact Name: CARRIS FINANCIAL CORPORATION
Region: MADERA
Facility ID: FA0100801
Contact Phone: 5596740804

Detail:
Program Element Code: 2112
Decode for Current Status: Not reported
Facility Id: FA0100801
Common Name: argon/co2
Current Status: 01
Program/Elements: Hazardous Material Handler - Range 2

Program Element Code: 2164
Decode for Current Status: Not reported
Facility Id: FA0100801
Common Name: HYDRAULIC OIL
Current Status: 01

CONTECH CONSTRUCTION PRODUCTS, INC (Continued) **S101481095**

Program/Elements: Haz Mat Inventory

Program Element Code: 2164
Decode for Current Status: Not reported
Facility Id: FA0100801
Common Name: KEROSENE
Current Status: 01
Program/Elements: Haz Mat Inventory

Program Element Code: 2165
Decode for Current Status: Not reported
Facility Id: FA0100801
Common Name: LIQUID PAINT WASTE MIX
Current Status: 01
Program/Elements: Haz Mat Inventory - Exempt

Program Element Code: 2164
Decode for Current Status: Not reported
Facility Id: FA0100801
Common Name: MOTOR OIL
Current Status: 01
Program/Elements: Haz Mat Inventory

Program Element Code: 2164
Decode for Current Status: Not reported
Facility Id: FA0100801
Common Name: PROPANE
Current Status: 01
Program/Elements: Haz Mat Inventory

CERS:
Name: CARRIS REELS OF CALIFORNIA INC
Address: 2100 ALMOND AVE
City,State,Zip: MADERA, CA 93637
Site ID: 389413
CERS ID: 10425754
CERS Description: Chemical Storage Facilities

Violations:
Site ID: 389413
Site Name: CARRIS REELS OF CALIFORNIA INC
Violation Date: 02-27-2019
Citation: 40 CFR 1 265.173 - U.S. Code of Federal Regulations, Title 40, Chapter 1, Section(s) 265.173
Violation Description: Failure to meet the following container management requirements: (a) A container holding hazardous waste must always be closed during storage, except when it is necessary to add or remove waste. (b) A container holding hazardous waste must not be opened, handled, or stored in a manner which may rupture the container or cause it to leak.
Violation Notes: Returned to compliance on 02/27/2019. Inspector observed used oil container with funnel in the top when oil was not being added. Ensure containers are sealed at all times that material is not being added. Corrected On Site.
Violation Division: Madera County Environmental Health
Violation Program: HW

CONTECH CONSTRUCTION PRODUCTS, INC (Continued) **S101481095**

Violation Source:	CERS,
Site ID:	389413
Site Name:	CARRIS REELS OF CALIFORNIA INC
Violation Date:	09-06-2022
Citation:	HSC 6.5 25123.3(h)(1) - California Health and Safety Code, Chapter 6.5, Section(s) 25123.3(h)(1)
Violation Description:	Failure to send hazardous waste offsite for treatment, storage, or disposal of acute/extremely hazardous waste after the first 1-kilogram threshold amount was accumulated within a 90 day period.
Violation Notes:	Returned to compliance on 09/14/2022. OBSERVATION: Owner/Operator who is a generator of <100 kg/mth failed to send hazardous waste offsite for treatment, storage, or disposal within 180/270 days of accumulating 100 kilograms, or within 90 days of accumulating 1 kg of extremely/acutely hazardous waste. Inspector observed used oil containers in the waste storage area on the south side of the property. CORRECTIVE ACTION: Dispose of hazardous waste and submit a copy of the manifest/receipt to the CUPA. Ensure that hazardous waste is not stored for more than 180/270 days after the accumulation period begins, and that acute/extremely hazardous waste is not stored for more than 90 days after accumulating 1 kilogram.
Violation Division:	Madera County Environmental Health
Violation Program:	HW
Violation Source:	CERS,
Site ID:	389413
Site Name:	CARRIS REELS OF CALIFORNIA INC
Violation Date:	09-06-2022
Citation:	22 CCR 12 66262.34(f) - California Code of Regulations, Title 22, Chapter 12, Section(s) 66262.34(f)
Violation Description:	Failure to properly label hazardous waste accumulation containers and portable tanks with the following requirements: "Hazardous Waste", name and address of the generator, physical and chemical characteristics of the Hazardous Waste, and starting accumulation date.
Violation Notes:	Returned to compliance on 09/14/2022. OBSERVATION: 15 gallon steel drum and 5 gallon plastic bucket of used oil located in the waste storage room on the south side of property was observed without a hazardous waste label. CORRECTIVE ACTION: Submit a photo to the CUPA demonstrating that the container listed above has been properly labeled.
Violation Division:	Madera County Environmental Health
Violation Program:	HW
Violation Source:	CERS,
Site ID:	389413
Site Name:	CARRIS REELS OF CALIFORNIA INC
Violation Date:	03-10-2016
Citation:	40 CFR 1 265.173 - U.S. Code of Federal Regulations, Title 40, Chapter 1, Section(s) 265.173
Violation Description:	Failure to properly close hazardous waste containers when not in active use.
Violation Notes:	Returned to compliance on 03/25/2016. HW12:Corrected on site, make sure to keep containers closed except adding/removing waste
Violation Division:	Madera County Environmental Health
Violation Program:	HW
Violation Source:	CERS,

CONTECH CONSTRUCTION PRODUCTS, INC (Continued) **S101481095**

Site ID:	389413
Site Name:	CARRIS REELS OF CALIFORNIA INC
Violation Date:	03-10-2016
Citation:	22 CCR 12 66262.34(d) - California Code of Regulations, Title 22, Chapter 12, Section(s) 66262.34(d)
Violation Description:	Failure to dispose of hazardous waste within 180 days (or 270 if waste is transported over 200 miles) for the generator who generates less than 1000 kilogram per month, but more than 100 kilograms per month.
Violation Notes:	Returned to compliance on 03/25/2016. HW20: Facility has 180 days with contingency plan to haul off hazardous waste. Last time facility had hazardous waste picked up was 08/17/15.
Violation Division:	Madera County Environmental Health
Violation Program:	HW
Violation Source:	CERS,

Site ID:	389413
Site Name:	CARRIS REELS OF CALIFORNIA INC
Violation Date:	09-06-2022
Citation:	HSC 6.95 25508.1(a)-(f) - California Health and Safety Code, Chapter 6.95, Section(s) 25508.1(a)-(f)
Violation Description:	Failure to electronically update business plan within 30 days of any one of the following events: A 100 percent or more increase in the quantity of a previously disclosed material. Any handling of a previously undisclosed hazardous materials at or above reportable quantities. A change of business address, business ownership, or business name. A substantial change in the handler's operations that requires modification to any portion of the business plan.
Violation Notes:	Returned to compliance on 09/06/2022. OBSERVATION: The business failed to update business plan within 30 days when one of the following occurs: a 100 percent or more increase in the quantity of a previously disclosed material; any handling of a previously undisclosed hazardous material; a change of business address, business ownership, or business name; or a substantial change in the handler's operations that requires modification to any portion of the business plan. Inspector observed two - 237 cubic foot cylinders of acetylene in the pipe cutting area. CORRECTIVE ACTION: Update all submittal elements effected by the change(s) and electronically submit the update within 30 days.
Violation Division:	Madera County Environmental Health
Violation Program:	HMRRP
Violation Source:	CERS,

Site ID:	389413
Site Name:	CARRIS REELS OF CALIFORNIA INC
Violation Date:	03-10-2016
Citation:	40 CFR 1 265.174 - U.S. Code of Federal Regulations, Title 40, Chapter 1, Section(s) 265.174
Violation Description:	Failure to inspect hazardous waste storage areas at least weekly.
Violation Notes:	Returned to compliance on 03/25/2016. HW14: Make sure to inspect containers weekly.
Violation Division:	Madera County Environmental Health
Violation Program:	HW
Violation Source:	CERS,

Site ID:	389413
Site Name:	CARRIS REELS OF CALIFORNIA INC
Violation Date:	03-10-2016

CONTECH CONSTRUCTION PRODUCTS, INC (Continued) **S101481095**

Citation:	40 CFR 1 265.171 - U.S. Code of Federal Regulations, Title 40, Chapter 1, Section(s) 265.171
Violation Description:	Failure to accumulate hazardous waste in a container that is in good condition.
Violation Notes:	Returned to compliance on 03/25/2016. HW11: Make sure containers are clean and have no materials on it's surface. Make sure all open containers and catchment basins have been emptied out as soon as possible and disposed of properly.
Violation Division:	Madera County Environmental Health
Violation Program:	HW
Violation Source:	CERS,
Site ID:	389413
Site Name:	CARRIS REELS OF CALIFORNIA INC
Violation Date:	04-28-2021
Citation:	HSC 6.95 25508(a)(1) - California Health and Safety Code, Chapter 6.95, Section(s) 25508(a)(1)
Violation Description:	Failure to complete and electronically submit a business plan when storing/handling a hazardous material at or above reportable quantities.
Violation Notes:	Returned to compliance on 05/04/2021. Facility failed to submit a full electronic hazardous material business plan to CERS. Submit full hazardous material business plan to CERS within 30 days for corrective action.
Violation Division:	Madera County Environmental Health
Violation Program:	HMRRP
Violation Source:	CERS,
Site ID:	389413
Site Name:	CARRIS REELS OF CALIFORNIA INC
Violation Date:	09-06-2022
Citation:	HSC 6.95 25505(a)(4) - California Health and Safety Code, Chapter 6.95, Section(s) 25505(a)(4)
Violation Description:	Failure to provide initial and annual training to all employees in safety procedures in the event of a release or threatened release of a hazardous material or failure to document and maintain training records for a minimum of three years.
Violation Notes:	Returned to compliance on 09/14/2022. OBSERVATION: The business did not provide one or more of the following: initial employee training, adequate employee training, annual employee training and/or maintain records of employee training. CORRECTIVE ACTION: Provide all employees with required training that includes: safe handling hazardous materials, emergency response procedures, and proper use of response equipment. Maintain records of training available for 3 years. For corrective action provide past 3 years of training or provide training for 2022 with employee names, signatures, and date training was completed.
Violation Division:	Madera County Environmental Health
Violation Program:	HMRRP
Violation Source:	CERS,
Site ID:	389413
Site Name:	CARRIS REELS OF CALIFORNIA INC
Violation Date:	02-27-2019
Citation:	HSC 6.95 25508(a)(1) - California Health and Safety Code, Chapter 6.95, Section(s) 25508(a)(1)
Violation Description:	Failure to complete and electronically submit a site map with all

CONTECH CONSTRUCTION PRODUCTS, INC (Continued) **S101481095**

required content.
Violation Notes: Returned to compliance on 02/27/2019. Facility site map was missing electrical and water shutoff locations. Please add to site map and upload to CERS.
Violation Division: Madera County Environmental Health
Violation Program: HMRRP
Violation Source: CERS,

Site ID: 389413
Site Name: CARRIS REELS OF CALIFORNIA INC
Violation Date: 03-10-2016
Citation: 19 CCR 6.95 25508(a)(1) - California Code of Regulations, Title 19, Chapter 6.95, Section(s) 25508(a)(1)
Violation Description: Failure to complete and electronically submit the Business Activities Page and/or Business Owner Operator Identification Page.
Violation Notes: Returned to compliance on 03/15/2016. HM15: Update the business/owner operation page on CERS.
Violation Division: Madera County Environmental Health
Violation Program: HMRRP
Violation Source: CERS,

Site ID: 389413
Site Name: CARRIS REELS OF CALIFORNIA INC
Violation Date: 09-06-2022
Citation: 22 CCR 11 66261.7 - California Code of Regulations, Title 22, Chapter 11, Section(s) 66261.7
Violation Description: Failure to manage empty containers greater than 5 gallons in capacity that previously held a hazardous material/waste in accordance with 22 CCR 11 66261.7 including but not limited to the following: (e)(2)By reclaiming its scrap value onsite or shipping the container or inner liner to a person who reclaims its scrap value; or (3) By reconditioning or re manufacturing the container or inner liner onsite for subsequent reuse, or shipping the container or inner liner to a person who reconditions or re-manufactures the container or inner liner; or (4) By shipping the container or inner liner to a supplier or to another intermediate collection location for accumulation prior to managing the container or inner liner pursuant to subsections (e)(2) or (e)(3) of 22 CCR 11 66261.7; or (i) By shipping the container or inner liner back to the supplier for the purpose of being refilled. (f) A container or an inner liner removed from a container larger than five gallons in capacity which is managed pursuant to subsection (e) of 22 CCR 11 66261.7 shall be marked with the date it has been emptied and shall be managed within one year of being emptied.
Violation Notes: Returned to compliance on 09/14/2022. OBSERVATION: Owner/Operator failed to properly manage empty containers greater than 5 gallons in capacity that previously held a hazardous material/waste. Inspector observed an empty 55 gallon steel drum that used to contain kerosene at the maintenance shop. CORRECTIVE ACTION: Submit photos/documentation to the UPA demonstrating that the empty containers have been marked with the date they were emptied and are being properly managed pursuant to 22 CCR 11 66261.7.
Violation Division: Madera County Environmental Health
Violation Program: HW
Violation Source: CERS,

Site ID: 389413

CONTECH CONSTRUCTION PRODUCTS, INC (Continued) **S101481095**

Site Name:	CARRIS REELS OF CALIFORNIA INC
Violation Date:	09-06-2022
Citation:	HSC 6.95 25508.2 - California Health and Safety Code, Chapter 6.95, Section(s) 25508.2
Violation Description:	Failure to annually review and electronically certify that the business plan is complete and accurate on or before the annual due date.
Violation Notes:	Returned to compliance on 09/06/2022. OBSERVATION: The business failed to electronically submit and certify that the business plan is complete, accurate, and in compliance with EPCRA on or before the required due date. Facility last submitted 5/5/21. CORRECTIVE ACTION: Electronically submit and certify that the business plan is complete, accurate, and in compliance with EPCRA on or before the required due date.
Violation Division:	Madera County Environmental Health
Violation Program:	HMRRP
Violation Source:	CERS,

Site ID:	389413
Site Name:	CARRIS REELS OF CALIFORNIA INC
Violation Date:	03-10-2016
Citation:	22 CCR 15 66265.52 - California Code of Regulations, Title 22, Chapter 15, Section(s) 66265.52
Violation Description:	Failure to include all of the following in the Contingency Plan: 1) A description of actions the facility personnel shall take response to fires, explosions, or any unplanned sudden or non-sudden release of hazardous waste or hazardous waste constituents to air, soil, or surface water at the facility; 2) The plan shall describe arrangements agreed to by local police departments, fire departments, hospitals, contractors, and State and local emergency response teams to coordinate emergency services; 3) The plan shall list names, addresses, and phone numbers (office and home) of all persons qualified to act as emergency coordinator and this list shall be kept up to date. Where more than one person is listed, one shall be named as primary emergency coordinator and others shall be listed in the order in which they will assume responsibility as alternates; 4) The plan shall include a list of all emergency equipment at the facility (such as fire extinguishing systems, spill control equipment, communications and alarm systems (internal and external), and decontamination equipment), where this equipment is required. This list shall be kept up to date. In addition, the plan shall include the location and a physical description of each item on the list, and a brief outline of its capabilities; 5) The plan shall include an evacuation plan for facility personnel where there is a possibility that evacuation could be necessary. This plan shall describe signal(s) to be used to begin evacuation, evacuation routes, and alternate evacuation routes (in cases where the primary routes could be blocked by releases of hazardous waste or fires). 6) The plan shall include the current telephone number of the California Emergency Management Agency; and 7) If the owner or operator has already prepared a Spill Prevention, Control, and Countermeasures (SPCC) or some other emergency or contingency plan, the owner or operator need only amend that plan to incorporate hazardous waste management provisions that are sufficient to comply wit
Violation Notes:	Returned to compliance on 03/25/2016. HW03: Post Contingency Plan near phone and make sure personnel know where it is located.
Violation Division:	Madera County Environmental Health

CONTECH CONSTRUCTION PRODUCTS, INC (Continued) **S101481095**

Violation Program:	HW
Violation Source:	CERS,
Site ID:	389413
Site Name:	CARRIS REELS OF CALIFORNIA INC
Violation Date:	09-06-2022
Citation:	40 CFR 1 265.173 - U.S. Code of Federal Regulations, Title 40, Chapter 1, Section(s) 265.173
Violation Description:	Failure to meet the following container management requirements: (a) A container holding hazardous waste must always be closed during storage, except when it is necessary to add or remove waste. (b) A container holding hazardous waste must not be opened, handled, or stored in a manner which may rupture the container or cause it to leak.
Violation Notes:	Returned to compliance on 09/14/2022. OBSERVATION: 5 gallon plastic bucket of used oil located in the waste storage room on the south side of property was observed open. CORRECTIVE ACTION: Submit photos to the CUPA demonstrating that the container listed above has been properly closed.
Violation Division:	Madera County Environmental Health
Violation Program:	HW
Violation Source:	CERS,
Site ID:	389413
Site Name:	CARRIS REELS OF CALIFORNIA INC
Violation Date:	03-10-2016
Citation:	22 CCR 12 66262.34(f) - California Code of Regulations, Title 22, Chapter 12, Section(s) 66262.34(f)
Violation Description:	Failure to properly label hazardous waste accumulation containers with the following requirements: "Hazardous Waste", name and address of the generator, physical and chemical characteristics of the Hazardous Waste, and starting accumulation date.
Violation Notes:	Returned to compliance on 03/25/2016. HW26:Make sure hazardous waste container has "Haz. Waste" label with with contents and accumulation start date on it.
Violation Division:	Madera County Environmental Health
Violation Program:	HW
Violation Source:	CERS,
Site ID:	389413
Site Name:	CARRIS REELS OF CALIFORNIA INC
Violation Date:	03-10-2016
Citation:	HSC 6.95 25508(a)(1) - California Health and Safety Code, Chapter 6.95, Section(s) 25508(a)(1)
Violation Description:	Failure to complete and electronically submit a site map with all required content.
Violation Notes:	Returned to compliance on 03/25/2016. HM16:Make sure to update the site map to reflect the inventory list & have all requirements.
Violation Division:	Madera County Environmental Health
Violation Program:	HMRRP
Violation Source:	CERS,
Site ID:	389413
Site Name:	CARRIS REELS OF CALIFORNIA INC
Violation Date:	03-10-2016
Citation:	HSC 6.95 25508.1(a)-(e) - California Health and Safety Code, Chapter 6.95, Section(s) 25508.1(a)-(e)

CONTECH CONSTRUCTION PRODUCTS, INC (Continued) **S101481095**

Violation Description: Failure to electronically update business plan within 30 days of any one of the following events: A 100 percent or more increase in the quantity of a previously disclosed material. Any handling of a previously undisclosed hazardous materials at or above reportable quantities. A change of business address, business ownership, or business name.
Violation Notes: Returned to compliance on 03/25/2016. HM03: Make sure to update CERS Inventory List. Observed: Kerosene @ 55 G Propane @ 495 G Argon 75%/CO2 25% @ 316 CF Used Oil @ 55 G Not Reportable: Oxygen @ 278 CF Hydraulic Oil, Motor Oil and other lubricating Oil under aggregate amounts of 275G is not reportable. The 5 Gallon containers of Liquid Paint Waste Mix is also not reportable unless aggregate amounts of 55G. Observed: (4) 5 Gallon containers.
Violation Division: Madera County Environmental Health
Violation Program: HMRRP
Violation Source: CERS,

Site ID: 389413
Site Name: CARRIS REELS OF CALIFORNIA INC
Violation Date: 03-10-2016
Citation: 22 CCR 16 66266.130 - California Code of Regulations, Title 22, Chapter 16, Section(s) 66266.130
Violation Description: Failure to properly handle, manage, label, and recycle used oil and fuel filters.
Violation Notes: Returned to compliance on 03/25/2016. HW30:Drained used oil filters shall be marked "Drained Used Oil Filters" and add accumulation start date on it; haul off properly after 1 year. If taken to Kraigen/Autozone make sure to keep receipts.
Violation Division: Madera County Environmental Health
Violation Program: HW
Violation Source: CERS,

Evaluation:
Eval General Type: Compliance Evaluation Inspection
Eval Date: 02-27-2019
Violations Found: Yes
Eval Type: Routine done by local agency
Eval Notes: Not reported
Eval Division: Madera County Environmental Health
Eval Program: HW
Eval Source: CERS,

Eval General Type: Compliance Evaluation Inspection
Eval Date: 03-10-2016
Violations Found: Yes
Eval Type: Routine done by local agency
Eval Notes: Not reported
Eval Division: Madera County Environmental Health
Eval Program: HMRRP
Eval Source: CERS,

Eval General Type: Other/Unknown
Eval Date: 04-28-2021
Violations Found: Yes
Eval Type: Other, not routine, done by local agency
Eval Notes: Not reported
Eval Division: Madera County Environmental Health

CONTECH CONSTRUCTION PRODUCTS, INC (Continued) **S101481095**

Eval Program: HMRRP
Eval Source: CERS,

Eval General Type: Compliance Evaluation Inspection
Eval Date: 02-27-2019
Violations Found: Yes
Eval Type: Routine done by local agency
Eval Notes: Not reported
Eval Division: Madera County Environmental Health
Eval Program: HMRRP
Eval Source: CERS,

Eval General Type: Compliance Evaluation Inspection
Eval Date: 09-06-2022
Violations Found: Yes
Eval Type: Routine done by local agency
Eval Notes: * No Other Violations Observed
Eval Division: Madera County Environmental Health
Eval Program: HMRRP
Eval Source: CERS,

Eval General Type: Compliance Evaluation Inspection
Eval Date: 09-06-2022
Violations Found: Yes
Eval Type: Routine done by local agency
Eval Notes: * No Other Violations Observed
Eval Division: Madera County Environmental Health
Eval Program: HW
Eval Source: CERS,

Eval General Type: Compliance Evaluation Inspection
Eval Date: 03-10-2016
Violations Found: Yes
Eval Type: Routine done by local agency
Eval Notes: Not reported
Eval Division: Madera County Environmental Health
Eval Program: HW
Eval Source: CERS,

Enforcement Action:
Site ID: 389413
Site Name: CARRIS REELS OF CALIFORNIA INC
Site Address: 2100 ALMOND AVE
Site City: MADERA
Site Zip: 93637
Enf Action Date: 02-27-2019
Enf Action Type: Notice of Violation (Unified Program)
Enf Action Description: Notice of Violation Issued by the Inspector at the Time of Inspection
Enf Action Notes: Not reported
Enf Action Division: Madera County Environmental Health
Enf Action Program: HMRRP
Enf Action Source: CERS,

Site ID: 389413
Site Name: CARRIS REELS OF CALIFORNIA INC
Site Address: 2100 ALMOND AVE
Site City: MADERA

CONTECH CONSTRUCTION PRODUCTS, INC (Continued) **S101481095**

Site Zip:	93637
Enf Action Date:	02-27-2019
Enf Action Type:	Notice of Violation (Unified Program)
Enf Action Description:	Notice of Violation Issued by the Inspector at the Time of Inspection
Enf Action Notes:	Not reported
Enf Action Division:	Madera County Environmental Health
Enf Action Program:	HW
Enf Action Source:	CERS,

Site ID:	389413
Site Name:	CARRIS REELS OF CALIFORNIA INC
Site Address:	2100 ALMOND AVE
Site City:	MADERA
Site Zip:	93637
Enf Action Date:	03-10-2016
Enf Action Type:	Notice of Violation (Unified Program)
Enf Action Description:	Notice of Violation Issued by the Inspector at the Time of Inspection
Enf Action Notes:	Not reported
Enf Action Division:	Madera County Environmental Health
Enf Action Program:	HMRRP
Enf Action Source:	CERS,

Site ID:	389413
Site Name:	CARRIS REELS OF CALIFORNIA INC
Site Address:	2100 ALMOND AVE
Site City:	MADERA
Site Zip:	93637
Enf Action Date:	03-10-2016
Enf Action Type:	Notice of Violation (Unified Program)
Enf Action Description:	Notice of Violation Issued by the Inspector at the Time of Inspection
Enf Action Notes:	Not reported
Enf Action Division:	Madera County Environmental Health
Enf Action Program:	HW
Enf Action Source:	CERS,

Site ID:	389413
Site Name:	CARRIS REELS OF CALIFORNIA INC
Site Address:	2100 ALMOND AVE
Site City:	MADERA
Site Zip:	93637
Enf Action Date:	04-28-2021
Enf Action Type:	Notice of Violation (Unified Program)
Enf Action Description:	Notice of Violation Issued by the Inspector at the Time of Inspection
Enf Action Notes:	Not reported
Enf Action Division:	Madera County Environmental Health
Enf Action Program:	HMRRP
Enf Action Source:	CERS,

Site ID:	389413
Site Name:	CARRIS REELS OF CALIFORNIA INC
Site Address:	2100 ALMOND AVE
Site City:	MADERA
Site Zip:	93637
Enf Action Date:	09-06-2022
Enf Action Type:	Notice of Violation (Unified Program)
Enf Action Description:	Notice of Violation Issued by the Inspector at the Time of Inspection
Enf Action Notes:	Not reported

CONTECH CONSTRUCTION PRODUCTS, INC (Continued) **S101481095**

Enf Action Division:	Madera County Environmental Health
Enf Action Program:	HMRRP
Enf Action Source:	CERS,
Site ID:	389413
Site Name:	CARRIS REELS OF CALIFORNIA INC
Site Address:	2100 ALMOND AVE
Site City:	MADERA
Site Zip:	93637
Enf Action Date:	09-06-2022
Enf Action Type:	Notice of Violation (Unified Program)
Enf Action Description:	Notice of Violation Issued by the Inspector at the Time of Inspection
Enf Action Notes:	Not reported
Enf Action Division:	Madera County Environmental Health
Enf Action Program:	HW
Enf Action Source:	CERS,

Affiliation:

Affiliation Type Desc:	CUPA District
Entity Name:	Madera County Env Health
Entity Title:	Not reported
Affiliation Address:	200 W. 4th StreetSuite 3100
Affiliation City:	Madera
Affiliation State:	CA
Affiliation Country:	Not reported
Affiliation Zip:	93637
Affiliation Phone:	(559) 675-7823,
Affiliation Type Desc:	Environmental Contact
Entity Name:	Shelly Hunt
Entity Title:	Not reported
Affiliation Address:	2100 W. Almond Avenue
Affiliation City:	MADERA
Affiliation State:	CA
Affiliation Country:	Not reported
Affiliation Zip:	93637
Affiliation Phone:	,
Affiliation Type Desc:	Document Preparer
Entity Name:	Shelly Hunt
Entity Title:	Not reported
Affiliation Address:	Not reported
Affiliation City:	Not reported
Affiliation State:	Not reported
Affiliation Country:	Not reported
Affiliation Zip:	Not reported
Affiliation Phone:	,
Affiliation Type Desc:	Facility Mailing Address
Entity Name:	Mailing Address
Entity Title:	Not reported
Affiliation Address:	2100 W. Almond Avenue
Affiliation City:	MADERA
Affiliation State:	CA
Affiliation Country:	Not reported
Affiliation Zip:	93637
Affiliation Phone:	,

CONTECH CONSTRUCTION PRODUCTS, INC (Continued) **S101481095**

Affiliation Type Desc:	Legal Owner
Entity Name:	CARRIS FINANCIAL CORPORATION
Entity Title:	Not reported
Affiliation Address:	2100 W. Almond Avenue
Affiliation City:	MADERA
Affiliation State:	CA
Affiliation Country:	United States
Affiliation Zip:	93637
Affiliation Phone:	(559) 674-0804,

Affiliation Type Desc:	Operator
Entity Name:	Jerrry Hunt
Entity Title:	Not reported
Affiliation Address:	Not reported
Affiliation City:	Not reported
Affiliation State:	Not reported
Affiliation Country:	Not reported
Affiliation Zip:	Not reported
Affiliation Phone:	(559) 975-5615,

Affiliation Type Desc:	Parent Corporation
Entity Name:	CARRIS REELS OF CALIFORNIA INC
Entity Title:	Not reported
Affiliation Address:	Not reported
Affiliation City:	Not reported
Affiliation State:	Not reported
Affiliation Country:	Not reported
Affiliation Zip:	Not reported
Affiliation Phone:	,

Affiliation Type Desc:	Property Owner
Entity Name:	Carris Financial Corporation
Entity Title:	Not reported
Affiliation Address:	2100 W. Almond Avenue
Affiliation City:	Madera
Affiliation State:	CA
Affiliation Country:	United States
Affiliation Zip:	93637
Affiliation Phone:	(559) 674-0804,

Affiliation Type Desc:	Identification Signer
Entity Name:	Shelly Hunt
Entity Title:	Office Manager
Affiliation Address:	Not reported
Affiliation City:	Not reported
Affiliation State:	Not reported
Affiliation Country:	Not reported
Affiliation Zip:	Not reported
Affiliation Phone:	,

D15 SW 1/8-1/4 0.140 mi. 740 ft. | **CARRIS REELS INC**
2100 ALMOND AVE
MADERA, CA 93637

Site 2 of 6 in cluster D

HIST UST **S113749350**
EMI **N/A**

Relative: Lower

Actual: 258 ft.

HIST UST:

Name:	ARMCO INC
Address:	2100 ALMOND AVENUE
City,State,Zip:	MADERA, CA 93637
File Number:	00028a1c
URL:	https://documents.geotracker.waterboards.ca.gov/ustpdfs/pdf/00028a1c.pdf
Region:	Not reported
Facility ID:	Not reported
Facility Type:	Not reported
Other Type:	Not reported
Contact Name:	Not reported
Telephone:	Not reported
Owner Name:	Not reported
Owner Address:	Not reported
Owner City,St,Zip:	Not reported
Total Tanks:	Not reported
Tank Num:	Not reported
Container Num:	Not reported
Year Installed:	Not reported
Tank Capacity:	Not reported
Tank Used for:	Not reported
Type of Fuel:	Not reported
Container Construction Thickness:	Not reported
Leak Detection:	Not reported

Click here for Geo Tracker PDF:

EMI:

Name:	CARRIS REELS INC
Address:	2100 ALMOND AVE
City,State,Zip:	MADERA, CA 93637
Year:	2009
County Code:	20
Air Basin:	SJV
Facility ID:	2331
Air District Name:	SJU
SIC Code:	2499
Air District Name:	SAN JOAQUIN VALLEY UNIFIED APCD
Community Health Air Pollution Info System:	Not reported
Consolidated Emission Reporting Rule:	Not reported
Total Organic Hydrocarbon Gases Tons/Yr:	0
Reactive Organic Gases Tons/Yr:	0
Carbon Monoxide Emissions Tons/Yr:	0
NOX - Oxides of Nitrogen Tons/Yr:	0
SOX - Oxides of Sulphur Tons/Yr:	0
Particulate Matter Tons/Yr:	7.3833049999999997E-2
Part. Matter 10 Micrometers and Smllr Tons/Yr:	5.1683134999999998E-2
Name:	CARRIS REELS INC
Address:	2100 ALMOND AVE
City,State,Zip:	MADERA, CA 93637
Year:	2010

CARRIS REELS INC (Continued) **S113749350**

County Code:	20
Air Basin:	SJV
Facility ID:	2331
Air District Name:	SJU
SIC Code:	2499
Air District Name:	SAN JOAQUIN VALLEY UNIFIED APCD
Community Health Air Pollution Info System:	Not reported
Consolidated Emission Reporting Rule:	Not reported
Total Organic Hydrocarbon Gases Tons/Yr:	0
Reactive Organic Gases Tons/Yr:	0
Carbon Monoxide Emissions Tons/Yr:	0
NOX - Oxides of Nitrogen Tons/Yr:	0
SOX - Oxides of Sulphur Tons/Yr:	0
Particulate Matter Tons/Yr:	7.6909557142857105E-2
Part. Matter 10 Micrometers and Smllr Tons/Yr:	0.05383669

Name:	CARRIS REELS INC
Address:	2100 ALMOND AVE
City,State,Zip:	MADERA, CA 93637
Year:	2011
County Code:	20
Air Basin:	SJV
Facility ID:	2331
Air District Name:	SJU
SIC Code:	2499
Air District Name:	SAN JOAQUIN VALLEY UNIFIED APCD
Community Health Air Pollution Info System:	Not reported
Consolidated Emission Reporting Rule:	Not reported
Total Organic Hydrocarbon Gases Tons/Yr:	0
Reactive Organic Gases Tons/Yr:	0
Carbon Monoxide Emissions Tons/Yr:	0
NOX - Oxides of Nitrogen Tons/Yr:	0
SOX - Oxides of Sulphur Tons/Yr:	0
Particulate Matter Tons/Yr:	0.064720815217
Part. Matter 10 Micrometers and Smllr Tons/Yr:	0.05954315

Name:	CARRIS REELS INC
Address:	2100 ALMOND AVE
City,State,Zip:	MADERA, CA 93637
Year:	2012
County Code:	20
Air Basin:	SJV
Facility ID:	2331
Air District Name:	SJU
SIC Code:	2499
Air District Name:	SAN JOAQUIN VALLEY UNIFIED APCD
Community Health Air Pollution Info System:	Not reported
Consolidated Emission Reporting Rule:	Not reported
Total Organic Hydrocarbon Gases Tons/Yr:	0
Reactive Organic Gases Tons/Yr:	0
Carbon Monoxide Emissions Tons/Yr:	0
NOX - Oxides of Nitrogen Tons/Yr:	0
SOX - Oxides of Sulphur Tons/Yr:	0
Particulate Matter Tons/Yr:	0.064720815217
Part. Matter 10 Micrometers and Smllr Tons/Yr:	0.05954315

Name:	CARRIS REELS INC

CARRIS REELS INC (Continued) **S113749350**

Address:	2100 ALMOND AVE
City,State,Zip:	MADERA, CA 93637
Year:	2013
County Code:	20
Air Basin:	SJV
Facility ID:	2331
Air District Name:	SJU
SIC Code:	2499
Air District Name:	SAN JOAQUIN VALLEY UNIFIED APCD
Community Health Air Pollution Info System:	Not reported
Consolidated Emission Reporting Rule:	Not reported
Total Organic Hydrocarbon Gases Tons/Yr:	0
Reactive Organic Gases Tons/Yr:	0
Carbon Monoxide Emissions Tons/Yr:	0
NOX - Oxides of Nitrogen Tons/Yr:	0
SOX - Oxides of Sulphur Tons/Yr:	0
Particulate Matter Tons/Yr:	0.056991532609
Part. Matter 10 Micrometers and Smllr Tons/Yr:	0.05243221

Name:	CARRIS REELS INC
Address:	2100 ALMOND AVE
City,State,Zip:	MADERA, CA 93637
Year:	2014
County Code:	20
Air Basin:	SJV
Facility ID:	2331
Air District Name:	SJU
SIC Code:	2499
Air District Name:	SAN JOAQUIN VALLEY APCD
Community Health Air Pollution Info System:	Not reported
Consolidated Emission Reporting Rule:	Not reported
Total Organic Hydrocarbon Gases Tons/Yr:	0
Reactive Organic Gases Tons/Yr:	0
Carbon Monoxide Emissions Tons/Yr:	0
NOX - Oxides of Nitrogen Tons/Yr:	0
SOX - Oxides of Sulphur Tons/Yr:	0
Particulate Matter Tons/Yr:	0.056991532609
Part. Matter 10 Micrometers and Smllr Tons/Yr:	0.05243221

Name:	CARRIS REELS INC
Address:	2100 ALMOND AVE
City,State,Zip:	MADERA, CA 93637
Year:	2015
County Code:	20
Air Basin:	SJV
Facility ID:	2331
Air District Name:	SJU
SIC Code:	2499
Air District Name:	SAN JOAQUIN VALLEY APCD
Community Health Air Pollution Info System:	Not reported
Consolidated Emission Reporting Rule:	Not reported
Total Organic Hydrocarbon Gases Tons/Yr:	0
Reactive Organic Gases Tons/Yr:	0
Carbon Monoxide Emissions Tons/Yr:	0
NOX - Oxides of Nitrogen Tons/Yr:	0
SOX - Oxides of Sulphur Tons/Yr:	0
Particulate Matter Tons/Yr:	0.056991532609

CARRIS REELS INC (Continued) **S113749350**

Part. Matter 10 Micrometers and Smllr Tons/Yr:0.05243221

Name:	CARRIS REELS INC
Address:	2100 ALMOND AVE
City,State,Zip:	MADERA, CA 93637
Year:	2016
County Code:	20
Air Basin:	SJV
Facility ID:	2331
Air District Name:	SJU
SIC Code:	2499
Air District Name:	SAN JOAQUIN VALLEY APCD
Community Health Air Pollution Info System:	Not reported
Consolidated Emission Reporting Rule:	Not reported
Total Organic Hydrocarbon Gases Tons/Yr:	Not reported
Reactive Organic Gases Tons/Yr:	Not reported
Carbon Monoxide Emissions Tons/Yr:	Not reported
NOX - Oxides of Nitrogen Tons/Yr:	Not reported
SOX - Oxides of Sulphur Tons/Yr:	Not reported
Particulate Matter Tons/Yr:	0.057581668478
Part. Matter 10 Micrometers and Smllr Tons/Yr:	0.052975135

Name:	CARRIS REELS INC
Address:	2100 ALMOND AVE
City,State,Zip:	MADERA, CA 93637
Year:	2017
County Code:	20
Air Basin:	SJV
Facility ID:	2331
Air District Name:	SJU
SIC Code:	2499
Air District Name:	SAN JOAQUIN VALLEY APCD
Community Health Air Pollution Info System:	Not reported
Consolidated Emission Reporting Rule:	Not reported
Total Organic Hydrocarbon Gases Tons/Yr:	Not reported
Reactive Organic Gases Tons/Yr:	Not reported
Carbon Monoxide Emissions Tons/Yr:	Not reported
NOX - Oxides of Nitrogen Tons/Yr:	Not reported
SOX - Oxides of Sulphur Tons/Yr:	Not reported
Particulate Matter Tons/Yr:	0.06405973913
Part. Matter 10 Micrometers and Smllr Tons/Yr:	0.05893496

Name:	CARRIS REELS INC
Address:	2100 ALMOND AVE
City,State,Zip:	MADERA, CA 93637
Year:	2018
County Code:	20
Air Basin:	SJV
Facility ID:	2331
Air District Name:	SJU
SIC Code:	2499
Air District Name:	SAN JOAQUIN VALLEY APCD
Community Health Air Pollution Info System:	Not reported
Consolidated Emission Reporting Rule:	Not reported
Total Organic Hydrocarbon Gases Tons/Yr:	Not reported
Reactive Organic Gases Tons/Yr:	Not reported
Carbon Monoxide Emissions Tons/Yr:	Not reported

CARRIS REELS INC (Continued) **S113749350**

NOX - Oxides of Nitrogen Tons/Yr:	Not reported
SOX - Oxides of Sulphur Tons/Yr:	Not reported
Particulate Matter Tons/Yr:	0.06405973913
Part. Matter 10 Micrometers and Smllr Tons/Yr:	0.05893496

Name:	CARRIS REELS INC
Address:	2100 ALMOND AVE
City,State,Zip:	MADERA, CA 93637
Year:	2019
County Code:	20
Air Basin:	SJV
Facility ID:	2331
Air District Name:	SJU
SIC Code:	2499
Air District Name:	SAN JOAQUIN VALLEY APCD
Community Health Air Pollution Info System:	Not reported
Consolidated Emission Reporting Rule:	Not reported
Total Organic Hydrocarbon Gases Tons/Yr:	Not reported
Reactive Organic Gases Tons/Yr:	Not reported
Carbon Monoxide Emissions Tons/Yr:	Not reported
NOX - Oxides of Nitrogen Tons/Yr:	Not reported
SOX - Oxides of Sulphur Tons/Yr:	Not reported
Particulate Matter Tons/Yr:	0.067366358696
Part. Matter 10 Micrometers and Smllr Tons/Yr:	0.06197705

Name:	CARRIS REELS INC
Address:	2100 ALMOND AVE
City,State,Zip:	MADERA, CA 93637
Year:	2020
County Code:	20
Air Basin:	SJV
Facility ID:	2331
Air District Name:	SJU
SIC Code:	2499
Air District Name:	SAN JOAQUIN VALLEY APCD
Community Health Air Pollution Info System:	Not reported
Consolidated Emission Reporting Rule:	Not reported
Total Organic Hydrocarbon Gases Tons/Yr:	Not reported
Reactive Organic Gases Tons/Yr:	Not reported
Carbon Monoxide Emissions Tons/Yr:	Not reported
NOX - Oxides of Nitrogen Tons/Yr:	Not reported
SOX - Oxides of Sulphur Tons/Yr:	Not reported
Particulate Matter Tons/Yr:	0.060928869565
Part. Matter 10 Micrometers and Smllr Tons/Yr:	0.05605456

Name:	CARRIS REELS INC
Address:	2100 ALMOND AVE
City,State,Zip:	MADERA, CA 93637
Year:	2021
County Code:	20
Air Basin:	SJV
Facility ID:	2331
Air District Name:	SJU
SIC Code:	2499
Air District Name:	SAN JOAQUIN VALLEY APCD
Community Health Air Pollution Info System:	Not reported
Consolidated Emission Reporting Rule:	Not reported

CARRIS REELS INC (Continued) **S113749350**

Total Organic Hydrocarbon Gases Tons/Yr:	Not reported
Reactive Organic Gases Tons/Yr:	Not reported
Carbon Monoxide Emissions Tons/Yr:	Not reported
NOX - Oxides of Nitrogen Tons/Yr:	Not reported
SOX - Oxides of Sulphur Tons/Yr:	Not reported
Particulate Matter Tons/Yr:	0.060928869565
Part. Matter 10 Micrometers and Smllr Tons/Yr:	0.056732385

D16 **NEWARK SOLIDBOARD PRODUCTS** **PFAS ECHO** **1027392531**
SW **N/A**
1/8-1/4 **MADERA, CA**
0.145 mi.
766 ft. **Site 3 of 6 in cluster D**

Relative:
Lower

Actual:
258 ft.

PFAS ECHO:

Name:	NEWARK SOLIDBOARD PRODUCTS
Address:	Not reported
City,State,Zip:	MADERA, CA
Latitude:	36.94558
Longitude:	-120.08431
Count:	1
County:	MADERA
Status:	Unknown
Region:	09
Industry:	Printing
ECHO Facility Report:	https://echo.epa.gov/detailed-facility-report?fid=110037989852
Facility Percent Minority:	81.824
Facility Derived Tribes:	Northfork Rancheria of Mono Indians of California - 4.1 mile(s), Table Mountain Rancheria - 23.6 mile(s)
Facility Population:	2131.55
EPA Programs:	-
Federal Facility:	No
Federal Agency:	-
Facility FIPS Code:	06039
Facility Indian Country Flag:	N
Facility Collection Method:	ADDRESS MATCHING-HOUSE NUMBER
Facility Derived HUC:	18040001
Facility Derived WBD:	180400010804
Facility Derived CD113:	16
Facility Derived CB2010:	060390007006014
Facility Major Flag:	-
Facility Active Flag:	-
Facility Inspection Count:	0
Facility Date Last Inspection:	-
Facility Days Last Inspection:	-
Facility Informal Count:	0
Facility Date Last Informal Action:	-
Facility Formal Action Count:	0
Facility Date Last Formal Action:	-
Facility Total Penalties:	0
Facility Penalty Count:	-
Facility Date Last Penalty:	-
Facility Last Penalty AMT:	-
Facility QTRS With NC:	-
Facility Programs With SNC:	0
Facility Compliance Status:	-
Facility SNC Flag:	N
AIR Flag:	N

NEWARK SOLIDBOARD PRODUCTS (Continued) **1027392531**

NPDES Flag:	N
SDWIS Flag:	N
RCRA Flag:	N
TRI Flag:	N
GHG Flag:	N
AIR IDS:	-
CAA Permit Types:	-
CAA NAICS:	-
CAA SICS:	-
NPDES IDS:	-
CWA Permit Types:	-
CWA NAICS:	-
CWA SICS:	-
RCRA IDS:	-
RCRA Permit Types:	-
RCRA NAICS:	-
SDWA IDS:	-
SDWA System Types:	-
SDWA Compliance Status:	-
SDWA SNC Flag:	N
TRI IDS:	-
TRI Releases Transfers:	-
TRI On Site Releases:	-
TRI Off Site Transfers:	-
TRI Reporter:	-
Facility IMP Water Flag:	-
EJSCREEN Flag US:	Y
EJSCREEN Report:	https://ejscreen.epa.gov/mapper/mobile/EJSCREEN_mobile.aspx?geometry=%7B%22x%22:-120.08431,%22y%22:36.94558,%22spatialReference%22:%7B%22wkid%22:4326%7D%7D&unit=9035&areatype=&areaid=&basemap=streets&distance=1

D17 **QUESTOR CORP** **RCRA-SQG** **1000389903**
SW **2121 ALMOND AVE** **FINDS** **CAD000819771**
1/8-1/4 **MADERA, CA 93637** **ECHO**
0.148 mi.
781 ft. **Site 4 of 6 in cluster D**

Relative:
Lower

Actual:
258 ft.

RCRA Listings:

Date Form Received by Agency:	19960901
Handler Name:	Questor Corp
Handler Address:	ALMOND AVE
Handler City,State,Zip:	MADERA, CA 93637
EPA ID:	CAD000819771
Contact Name:	Not reported
Contact Address:	Not reported
Contact City,State,Zip:	Not reported
Contact Telephone:	Not reported
Contact Fax:	Not reported
Contact Email:	Not reported
Contact Title:	Not reported
EPA Region:	09
Land Type:	Not reported
Federal Waste Generator Description:	Small Quantity Generator
Non-Notifier:	Not reported
Biennial Report Cycle:	Not reported
Accessibility:	Not reported
Active Site Indicator:	Handler Activities
State District Owner:	Ca

QUESTOR CORP (Continued) **1000389903**

State District:	5
Mailing Address:	ALMOND AVE
Mailing City,State,Zip:	MADERA, CA 93637
Owner Name:	Questor Corp
Owner Type:	Private
Operator Name:	Not Required
Operator Type:	Private
Short-Term Generator Activity:	No
Importer Activity:	No
Mixed Waste Generator:	No
Transporter Activity:	No
Transfer Facility Activity:	No
Recycler Activity with Storage:	No
Small Quantity On-Site Burner Exemption:	No
Smelting Melting and Refining Furnace Exemption:	No
Underground Injection Control:	No
Off-Site Waste Receipt:	No
Universal Waste Indicator:	No
Universal Waste Destination Facility:	No
Federal Universal Waste:	No
Active Site State-Reg Handler:	---
Federal Facility Indicator:	Not reported
Hazardous Secondary Material Indicator:	NN
Sub-Part K Indicator:	Not reported
2018 GPRA Permit Baseline:	Not on the Baseline
2018 GPRA Renewals Baseline:	Not on the Baseline
202 GPRA Corrective Action Baseline:	No
Subject to Corrective Action Universe:	No
Non-TSDFs Where RCRA CA has Been Imposed Universe:	No
Corrective Action Priority Ranking:	No NCAPS ranking
Environmental Control Indicator:	No
Institutional Control Indicator:	No
Human Exposure Controls Indicator:	N/A
Groundwater Controls Indicator:	N/A
Significant Non-Complier Universe:	No
Unaddressed Significant Non-Complier Universe:	No
Addressed Significant Non-Complier Universe:	No
Significant Non-Complier With a Compliance Schedule Universe:	No
Financial Assurance Required:	Not reported
Handler Date of Last Change:	20000915
Recognized Trader-Importer:	No
Recognized Trader-Exporter:	No
Importer of Spent Lead Acid Batteries:	No
Exporter of Spent Lead Acid Batteries:	No
Recycler Activity Without Storage:	Not reported
Manifest Broker:	Not reported
Sub-Part P Indicator:	No

Handler - Owner Operator:

Owner/Operator Indicator:	Owner
Owner/Operator Name: QUESTOR CORP	
Legal Status:	Private
Date Became Current:	Not reported
Date Ended Current:	Not reported
Owner/Operator Address:	NOT REQUIRED
Owner/Operator City,State,Zip:	NOT REQUIRED, ME 99999

QUESTOR CORP (Continued) **1000389903**

Owner/Operator Telephone:	415-555-1212
Owner/Operator Telephone Ext:	Not reported
Owner/Operator Fax:	Not reported
Owner/Operator Email:	Not reported
Owner/Operator Indicator:	Operator
Owner/Operator Name: NOT REQUIRED	
Legal Status:	Private
Date Became Current:	Not reported
Date Ended Current:	Not reported
Owner/Operator Address:	NOT REQUIRED
Owner/Operator City,State,Zip:	NOT REQUIRED, ME 99999
Owner/Operator Telephone:	415-555-1212
Owner/Operator Telephone Ext:	Not reported
Owner/Operator Fax:	Not reported
Owner/Operator Email:	Not reported

Historic Generators:

Receive Date:	19960901
Handler Name: QUESTOR CORP	
Federal Waste Generator Description:	Small Quantity Generator
State District Owner:	Ca
Large Quantity Handler of Universal Waste:	No
Recognized Trader Importer:	No
Recognized Trader Exporter:	No
Spent Lead Acid Battery Importer:	No
Spent Lead Acid Battery Exporter:	No
Current Record:	Yes
Non Storage Recycler Activity:	Not reported
Electronic Manifest Broker:	Not reported

List of NAICS Codes and Descriptions:

NAICS Codes:	No NAICS Codes Found

Facility Has Received Notices of Violations:

Violations:	No Violations Found

Evaluation Action Summary:

Evaluations:	No Evaluations Found

FINDS:

Registry ID: 110002628951

Click Here for FRS Facility Detail Report:

Environmental Interest/Information System:

The Resource Conservation and Recovery Act Information System (RCRAInfo) is EPA's comprehensive information system in support of the Resource Conservation and Recovery Act (RCRA) of 1976 and the Hazardous and Solid Waste Amendments (HSWA) of 1984. It tracks many types of information about generators, transporters, treaters, storers, and disposers of hazardous waste.

QUESTOR CORP (Continued) **1000389903**

Click this hyperlink while viewing on your computer to access additional FINDS: detail in the EDR Site Report.

ECHO:

Envid:	1000389903
Registry ID:	110002628951
DFR URL:	http://echo.epa.gov/detailed-facility-report?fid=110002628951
Name:	QUESTOR CORP
Address:	2121 ALMOND AVE
City,State,Zip:	MADERA, CA 93637

D18 **CONAGRA DRIED FRUIT & NUT CO** **CUPA Listings** **S124384683**
SW **2121 ALMOND** **N/A**
1/8-1/4 **MADERA, CA**
0.148 mi.
781 ft. **Site 5 of 6 in cluster D**

Relative:
Lower

Actual:
258 ft.

CUPA MADERA:

Name:	CONAGRA DRIED FRUIT & NUT CO
Address:	2121 ALMOND
City,State,Zip:	MADERA, CA
Contact Name:	CONAGRA DRIED FRUIT & NUT CO
Region:	MADERA
Facility ID:	FA0101519
Contact Phone:	5596757061

Detail:

Program Element Code:	2165
Decode for Current Status:	Not reported
Facility Id:	FA0101519
Common Name:	75/25
Current Status:	01
Program/Elements:	Haz Mat Inventory - Exempt

Program Element Code:	2164
Decode for Current Status:	Not reported
Facility Id:	FA0101519
Common Name:	Acetylene
Current Status:	01
Program/Elements:	Haz Mat Inventory

Program Element Code:	2164
Decode for Current Status:	Not reported
Facility Id:	FA0101519
Common Name:	Air
Current Status:	01
Program/Elements:	Haz Mat Inventory

Program Element Code:	2164
Decode for Current Status:	Not reported
Facility Id:	FA0101519
Common Name:	Helistar
Current Status:	01
Program/Elements:	Haz Mat Inventory

Program Element Code:	2164
Decode for Current Status:	Not reported
Facility Id:	FA0101519

CONAGRA DRIED FRUIT & NUT CO (Continued) **S124384683**

Common Name:	Hydrogen
Current Status:	01
Program/Elements:	Haz Mat Inventory
Program Element Code:	2164
Decode for Current Status:	Not reported
Facility Id:	FA0101519
Common Name:	Metabrom 100
Current Status:	01
Program/Elements:	Haz Mat Inventory
Program Element Code:	2164
Decode for Current Status:	Not reported
Facility Id:	FA0101519
Common Name:	Nitrogen
Current Status:	01
Program/Elements:	Haz Mat Inventory
Program Element Code:	2164
Decode for Current Status:	Not reported
Facility Id:	FA0101519
Common Name:	Oxygen
Current Status:	01
Program/Elements:	Haz Mat Inventory
Program Element Code:	2165
Decode for Current Status:	Not reported
Facility Id:	FA0101519
Common Name:	Phostoxin
Current Status:	01
Program/Elements:	Haz Mat Inventory - Exempt
Program Element Code:	2164
Decode for Current Status:	Not reported
Facility Id:	FA0101519
Common Name:	Propane (LPG)
Current Status:	01
Program/Elements:	Haz Mat Inventory
Program Element Code:	2164
Decode for Current Status:	Not reported
Facility Id:	FA0101519
Common Name:	VAPONA
Current Status:	01
Program/Elements:	Haz Mat Inventory

D19 **NEWARK SOLIDBOARD PRODUCTS** **CUPA Listings** **S124384702**
SW **2121 ALMOND** **N/A**
1/8-1/4 **MADERA, CA**
0.148 mi.
781 ft. **Site 6 of 6 in cluster D**

Relative: CUPA MADERA:
Lower

Name:	NEWARK SOLIDBOARD PRODUCTS
Address:	2121 ALMOND
City,State,Zip:	MADERA, CA
Contact Name:	THE NEWARK GROUP

Actual:
258 ft.

NEWARK SOLIDBOARD PRODUCTS (Continued) **S124384702**

Region: MADERA
Facility ID: FA0102810
Contact Phone: 5596649011

Detail:

Program Element Code: 2164
Decode for Current Status: Not reported
Facility Id: FA0102810
Common Name: #209A MOLY UNIVERSAL GEAR LUBE
Current Status: IN
Program/Elements: Haz Mat Inventory

Program Element Code: 2164
Decode for Current Status: Not reported
Facility Id: FA0102810
Common Name: CHEVRON HYDRAULIC OIL AW
Current Status: IN
Program/Elements: Haz Mat Inventory

Program Element Code: 2164
Decode for Current Status: Not reported
Facility Id: FA0102810
Common Name: CITGO EP COMPOUND 220
Current Status: IN
Program/Elements: Haz Mat Inventory

Program Element Code: 2164
Decode for Current Status: Not reported
Facility Id: FA0102810
Common Name: DELO 400 MULTIGRADE SAE 15W-40
Current Status: IN
Program/Elements: Haz Mat Inventory

Program Element Code: 2164
Decode for Current Status: Not reported
Facility Id: FA0102810
Common Name: WASTE OIL
Current Status: IN
Program/Elements: Haz Mat Inventory

Program Element Code: 2164
Decode for Current Status: Not reported
Facility Id: FA0102810
Common Name: WASTE OIL FILTERS
Current Status: IN
Program/Elements: Haz Mat Inventory

---

20 North 1/8-1/4 0.160 mi. 843 ft.

AMBROSE VETERINARY HOSPITAL
150 DWYER STREET
MADERA, CA 93637

RCRA NonGen / NLR **1024791812**
CAL000112459

Relative: Higher
Actual: 260 ft.

RCRA Listings:
Date Form Received by Agency: 19930603
Handler Name: Ambrose Veterinary Hospital
Handler Address: 150 DWYER STREET

AMBROSE VETERINARY HOSPITAL (Continued) **1024791812**

Handler City,State,Zip:	MADERA, CA 93637-0000
EPA ID:	CAL000112459
Contact Name:	DR FRANK AMBROSE
Contact Address:	150 DWYER ST
Contact City,State,Zip:	MADERA, CA 93637
Contact Telephone:	559-674-8869
Contact Fax:	000-000-0000
Contact Email:	FAMBROSEDVM@COMCAST.NET
Contact Title:	Not reported
EPA Region:	09
Land Type:	Not reported
Federal Waste Generator Description:	Not a generator, verified
Non-Notifier:	Not reported
Biennial Report Cycle:	Not reported
Accessibility:	Not reported
Active Site Indicator:	Handler Activities
State District Owner:	Not reported
State District:	Not reported
Mailing Address:	150 DWYER ST
Mailing City,State,Zip:	MADERA, CA 93637-0000
Owner Name:	Dr Frank J Ambrose Dvm
Owner Type:	Other
Operator Name:	Dr Frank Ambrose
Operator Type:	Other
Short-Term Generator Activity:	No
Importer Activity:	No
Mixed Waste Generator:	No
Transporter Activity:	No
Transfer Facility Activity:	No
Recycler Activity with Storage:	No
Small Quantity On-Site Burner Exemption:	No
Smelting Melting and Refining Furnace Exemption:	No
Underground Injection Control:	No
Off-Site Waste Receipt:	No
Universal Waste Indicator:	Yes
Universal Waste Destination Facility:	Yes
Federal Universal Waste:	No
Active Site State-Reg Handler:	---
Federal Facility Indicator:	Not reported
Hazardous Secondary Material Indicator:	N
Sub-Part K Indicator:	Not reported
2018 GPRA Permit Baseline:	Not on the Baseline
2018 GPRA Renewals Baseline:	Not on the Baseline
202 GPRA Corrective Action Baseline:	No
Subject to Corrective Action Universe:	No
Non-TSDFs Where RCRA CA has Been Imposed Universe:	No
Corrective Action Priority Ranking:	No NCAPS ranking
Environmental Control Indicator:	No
Institutional Control Indicator:	No
Human Exposure Controls Indicator:	N/A
Groundwater Controls Indicator:	N/A
Significant Non-Complier Universe:	No
Unaddressed Significant Non-Complier Universe:	No
Addressed Significant Non-Complier Universe:	No
Significant Non-Complier With a Compliance Schedule Universe:	No
Financial Assurance Required:	Not reported
Handler Date of Last Change:	20180905

AMBROSE VETERINARY HOSPITAL (Continued) **1024791812**

Recognized Trader-Importer:	No
Recognized Trader-Exporter:	No
Importer of Spent Lead Acid Batteries:	No
Exporter of Spent Lead Acid Batteries:	No
Recycler Activity Without Storage:	No
Manifest Broker:	No
Sub-Part P Indicator:	No

Handler - Owner Operator:

Owner/Operator Indicator:	Operator
Owner/Operator Name: DR FRANK AMBROSE	
Legal Status:	Other
Date Became Current:	Not reported
Date Ended Current:	Not reported
Owner/Operator Address:	150 DWYER ST
Owner/Operator City,State,Zip:	MADERA, CA 93637
Owner/Operator Telephone:	559-674-8869
Owner/Operator Telephone Ext:	Not reported
Owner/Operator Fax:	Not reported
Owner/Operator Email:	Not reported

Owner/Operator Indicator:	Owner
Owner/Operator Name: DR FRANK J AMBROSE DVM	
Legal Status:	Other
Date Became Current:	Not reported
Date Ended Current:	Not reported
Owner/Operator Address:	150 DWYER ST
Owner/Operator City,State,Zip:	MADERA, CA 93637-0000
Owner/Operator Telephone:	559-674-8869
Owner/Operator Telephone Ext:	Not reported
Owner/Operator Fax:	Not reported
Owner/Operator Email:	Not reported

Historic Generators:

Receive Date:	19930603
Handler Name:	AMBROSE VETERINARY HOSPITAL
Federal Waste Generator Description:	Not a generator, verified
State District Owner:	Not reported
Large Quantity Handler of Universal Waste:	No
Recognized Trader Importer:	No
Recognized Trader Exporter:	No
Spent Lead Acid Battery Importer:	No
Spent Lead Acid Battery Exporter:	No
Current Record:	Yes
Non Storage Recycler Activity:	Not reported
Electronic Manifest Broker:	Not reported

List of NAICS Codes and Descriptions:

NAICS Code:	54194
NAICS Description:	VETERINARY SERVICES

Facility Has Received Notices of Violations:

Violations:	No Violations Found

AMBROSE VETERINARY HOSPITAL (Continued) **1024791812**

Evaluation Action Summary:
Evaluations: No Evaluations Found

E21 NNW 1/8-1/4 0.164 mi. 865 ft. | **RUBEN'S AUTOMOTIVE** | **RCRA NonGen / NLR** | **1026825783**
1908 MODOC ST | **CAL000399354**
MADERA, CA 93637

Site 1 of 2 in cluster E

Relative: Higher
Actual: 260 ft.

RCRA Listings:

Date Form Received by Agency:	20210528
Handler Name:	Ruben'S Automotive
Handler Address:	MODOC ST
Handler City,State,Zip:	MADERA, CA 93637
EPA ID:	CAL000399354
Contact Name:	RUBEN SALCEDO
Contact Address:	BERKELEY DR
Contact City,State,Zip:	MADERA, CA 93638
Contact Telephone:	559-661-0792
Contact Fax:	559-660-5591
Contact Email:	RUBENSAUTOMOTIVE@COMCAST.NET
Contact Title:	Not reported
EPA Region:	09
Land Type:	Not reported
Federal Waste Generator Description:	Not a generator, verified
Non-Notifier:	Not reported
Biennial Report Cycle:	Not reported
Accessibility:	Not reported
Active Site Indicator:	Not reported
State District Owner:	Not reported
State District:	Not reported
Mailing Address:	MODOC ST
Mailing City,State,Zip:	MADERA, CA 93637
Owner Name:	Not reported
Owner Type:	Not reported
Operator Name:	Ruben Salcedo
Operator Type:	Private
Short-Term Generator Activity:	No
Importer Activity:	No
Mixed Waste Generator:	No
Transporter Activity:	No
Transfer Facility Activity:	No
Recycler Activity with Storage:	No
Small Quantity On-Site Burner Exemption:	No
Smelting Melting and Refining Furnace Exemption:	No
Underground Injection Control:	No
Off-Site Waste Receipt:	No
Universal Waste Indicator:	No
Universal Waste Destination Facility:	No
Federal Universal Waste:	No
Active Site State-Reg Handler:	---
Federal Facility Indicator:	Not reported
Hazardous Secondary Material Indicator:	N
Sub-Part K Indicator:	Not reported
2018 GPRA Permit Baseline:	Not on the Baseline
2018 GPRA Renewals Baseline:	Not on the Baseline

RUBEN'S AUTOMOTIVE (Continued) **1026825783**

202 GPRA Corrective Action Baseline:	No
Subject to Corrective Action Universe:	No
Non-TSDFs Where RCRA CA has Been Imposed Universe:	No
Corrective Action Priority Ranking:	No NCAPS ranking
Environmental Control Indicator:	No
Institutional Control Indicator:	No
Human Exposure Controls Indicator:	N/A
Groundwater Controls Indicator:	N/A
Significant Non-Complier Universe:	No
Unaddressed Significant Non-Complier Universe:	No
Addressed Significant Non-Complier Universe:	No
Significant Non-Complier With a Compliance Schedule Universe:	No
Financial Assurance Required:	Not reported
Handler Date of Last Change:	20210601
Recognized Trader-Importer:	No
Recognized Trader-Exporter:	No
Importer of Spent Lead Acid Batteries:	No
Exporter of Spent Lead Acid Batteries:	No
Recycler Activity Without Storage:	No
Manifest Broker:	No
Sub-Part P Indicator:	No

Handler - Owner Operator:

Owner/Operator Indicator:	Operator
Owner/Operator Name: RUBEN SALCEDO	
Legal Status:	Private
Date Became Current:	Not reported
Date Ended Current:	Not reported
Owner/Operator Address:	25122 BERKELEY DR
Owner/Operator City,State,Zip:	MADERA, CA 93638
Owner/Operator Telephone:	559-661-0792
Owner/Operator Telephone Ext:	Not reported
Owner/Operator Fax:	559-660-5591
Owner/Operator Email:	Not reported

Historic Generators:

Receive Date:	20210528
Handler Name: RUBEN'S AUTOMOTIVE	
Federal Waste Generator Description:	Not a generator, verified
State District Owner:	Not reported
Large Quantity Handler of Universal Waste:	No
Recognized Trader Importer:	No
Recognized Trader Exporter:	No
Spent Lead Acid Battery Importer:	No
Spent Lead Acid Battery Exporter:	No
Current Record:	Yes
Non Storage Recycler Activity:	No
Electronic Manifest Broker:	No

List of NAICS Codes and Descriptions:

NAICS Codes:	No NAICS Codes Found

Facility Has Received Notices of Violations:

Violations:	No Violations Found

RUBEN'S AUTOMOTIVE (Continued) **1026825783**

Evaluation Action Summary:
Evaluations: No Evaluations Found

E22
NNW
1/8-1/4
0.164 mi.
865 ft.

RUBENS AUTOMOTIVE
1908 MODOC ST
MADERA, CA 93637

CERS HAZ WASTE **S106086612**
CUPA Listings **N/A**
CERS

Site 2 of 2 in cluster E

Relative:
Higher

Actual:
260 ft.

CERS HAZ WASTE:
Name: RUBENS AUTOMOTIVE
Address: 1908 MODOC ST
City,State,Zip: MADERA, CA 93637
Site ID: 63315
CERS ID: 10425499
CERS Description: Hazardous Waste Generator

CUPA MADERA:
Name: RUBENS AUTOMOTIVE
Address: 1908 MODOC ST
City,State,Zip: MADERA, CA
Contact Name: SALCEDO ,RUBEN
Region: MADERA
Facility ID: FA0103305
Contact Phone: 5596610792

Detail:
Program Element Code: 2164
Decode for Current Status: Not reported
Facility Id: FA0103305
Common Name: ANTIFREEZE (NEW)
Current Status: 01
Program/Elements: Haz Mat Inventory

Program Element Code: 2164
Decode for Current Status: Not reported
Facility Id: FA0103305
Common Name: MOTOR OIL
Current Status: 01
Program/Elements: Haz Mat Inventory

Program Element Code: 2165
Decode for Current Status: Not reported
Facility Id: FA0103305
Common Name: USED OIL FILTERS
Current Status: 01
Program/Elements: Haz Mat Inventory - Exempt

Program Element Code: 2165
Decode for Current Status: Not reported
Facility Id: FA0103305
Common Name: WASTE ANTIFREEZE
Current Status: 01
Program/Elements: Haz Mat Inventory - Exempt

Program Element Code: 2164

RUBENS AUTOMOTIVE (Continued) **S106086612**

Decode for Current Status:	Not reported
Facility Id:	FA0103305
Common Name:	WASTE MOTOR OIL
Current Status:	01
Program/Elements:	Haz Mat Inventory

CERS:

Name:	RUBENS AUTOMOTIVE
Address:	1908 MODOC ST
City,State,Zip:	MADERA, CA 93637
Site ID:	63315
CERS ID:	10425499
CERS Description:	Chemical Storage Facilities

Violations:

Site ID:	63315
Site Name:	rubens automotive
Violation Date:	05-26-2021
Citation:	22 CCR 12 66262.12 - California Code of Regulations, Title 22, Chapter 12, Section(s) 66262.12
Violation Description:	Failure to obtain an Identification Number prior to treating, storing, disposing of, transporting or offering for transportation any hazardous waste.
Violation Notes:	Returned to compliance on 06/01/2021. EPA ID # for Rubens Automotive is currently inactive. Ensure active EPA ID # is maintained. Corrective Action: Obtain active EPA ID # from DTSC by sending application Form 1358 to DTSC. Provide proof EPA ID # is active.
Violation Division:	Madera County Environmental Health
Violation Program:	HW
Violation Source:	CERS,

Site ID:	63315
Site Name:	rubens automotive
Violation Date:	12-13-2013
Citation:	HSC 6.95 25504(c) - California Health and Safety Code, Chapter 6.95, Section(s) 25504(c)
Violation Description:	Failure to include provisions in the business plan to ensure that appropriate personnel receive initial and annual training.
Violation Notes:	Returned to compliance on 02/28/2014. Operator failed to implement and provide training.
Violation Division:	Madera County Environmental Health
Violation Program:	HMRRP
Violation Source:	CERS,

Site ID:	63315
Site Name:	rubens automotive
Violation Date:	04-20-2017
Citation:	HSC 6.95 25508(a)(1) - California Health and Safety Code, Chapter 6.95, Section(s) 25508(a)(1)
Violation Description:	Failure to annually review and electronically certify that the business plan is complete and accurate on or before the annual due date.
Violation Notes:	Returned to compliance on 04/20/2017. Last CERS Submittal was in 2015. Must update annually all CERS sections. Corrected on Site.
Violation Division:	Madera County Environmental Health
Violation Program:	HMRRP

RUBENS AUTOMOTIVE (Continued) **S106086612**

Violation Source:	CERS,
Site ID:	63315
Site Name:	rubens automotive
Violation Date:	04-20-2017
Citation:	22 CCR 12 66262.34(f) - California Code of Regulations, Title 22, Chapter 12, Section(s) 66262.34(f)
Violation Description:	Failure to label stationary hazardous waste tanks as "hazardous waste" and mark with an accumulation start date.
Violation Notes:	Returned to compliance on 01/16/2018. Shall mark tank with "Hazardous Waste", contents, and start date.
Violation Division:	Madera County Environmental Health
Violation Program:	HW
Violation Source:	CERS,
Site ID:	63315
Site Name:	rubens automotive
Violation Date:	04-20-2017
Citation:	22 CCR 12 66262.12 - California Code of Regulations, Title 22, Chapter 12, Section(s) 66262.12
Violation Description:	Failure to obtain an Identification Number prior to treating, storing, disposing of, transporting or offering for transportation any hazardous waste.
Violation Notes:	Returned to compliance on 04/20/2017. Containers shall be closed except when adding/removing waste. Corrected On Site.
Violation Division:	Madera County Environmental Health
Violation Program:	HW
Violation Source:	CERS,
Site ID:	63315
Site Name:	rubens automotive
Violation Date:	05-26-2021
Citation:	HSC 6.5 25123.3(h)(1) - California Health and Safety Code, Chapter 6.5, Section(s) 25123.3(h)(1)
Violation Description:	Failure to send hazardous waste offsite for treatment, storage, or disposal within 180 days (or 270 days if waste is transported over 200 miles) for a generator who generates less than 1000 kilogram per month if all of the following conditions are met: (1) The quantity of hazardous waste accumulated onsite never exceeds 6,000 kilograms. (2) The generator complies with the requirements of 40 Code of Federal Regulations section 262.34(d), (e) and (f). (3) The generator does not hold acutely hazardous waste or extremely hazardous waste in an amount greater than one kilogram for more than 90 days.
Violation Notes:	Returned to compliance on 06/01/2021. Inspector observed used oil tank (175 gallons) that had a start accumulation date of 10/14/20. Ensure hazardous wastes are not stored longer than 180 days from the start accumulation date of 10/14/20. Ensure hazardous wastes are not stored longer than 180 days from start accumulation date. Corrective Action: Provide manifest for used oil to show used oil was properly disposed of.
Violation Division:	Madera County Environmental Health
Violation Program:	HW
Violation Source:	CERS,
Site ID:	63315
Site Name:	rubens automotive
Violation Date:	05-26-2021

RUBENS AUTOMOTIVE (Continued) **S106086612**

Citation:	22 CCR 12 66262.34(f) - California Code of Regulations, Title 22, Chapter 12, Section(s) 66262.34(f)
Violation Description:	Failure to properly label hazardous waste accumulation containers and portable tanks with the following requirements: "Hazardous Waste", name and address of the generator, physical and chemical characteristics of the Hazardous Waste, and starting accumulation date.
Violation Notes:	Returned to compliance on 06/01/2021. Inspector observed 55 - gallon steel drum with used antifreeze without a label and a 55 gallon steel drum with "used non-metal filters" without a label. Ensure all hazardous waste containers are properly labeled with facility name, facility address, "Hazardous waste", physical & chemical characteristics of hazardous waste, and start accumulation date. Corrective Action: Provide proof that hazardous waste containers are properly labeled.
Violation Division:	Madera County Environmental Health
Violation Program:	HW
Violation Source:	CERS,
Site ID:	63315
Site Name:	rubens automotive
Violation Date:	12-13-2013
Citation:	40 CFR 1 265.201(c)(5) - U.S. Code of Federal Regulations, Title 40, Chapter 1, Section(s) 265.201(c)(5)
Violation Description:	Failure to conduct weekly inspections of the construction materials, fixtures, and surrounding areas of the hazardous waste tanks.
Violation Notes:	Returned to compliance on 02/28/2014.
Violation Division:	Madera County Environmental Health
Violation Program:	HW
Violation Source:	CERS,
Site ID:	63315
Site Name:	rubens automotive
Violation Date:	04-28-2021
Citation:	HSC 6.95 25508(a)(1) - California Health and Safety Code, Chapter 6.95, Section(s) 25508(a)(1)
Violation Description:	Failure to complete and electronically submit a business plan when storing/handling a hazardous material at or above reportable quantities.
Violation Notes:	Returned to compliance on 05/26/2021. Facility failed to submit a full electronic hazardous material business plan to CERS. Submit full hazardous material business plan to CERS within 30 days for corrective action.
Violation Division:	Madera County Environmental Health
Violation Program:	HMRRP
Violation Source:	CERS,
Site ID:	63315
Site Name:	rubens automotive
Violation Date:	04-20-2017
Citation:	HSC 6.95 25505.1 - California Health and Safety Code, Chapter 6.95, Section(s) 25505.1
Violation Description:	Failure to provide a copy of the business plan to the owner or the owner’s agent within five working days after receiving a request for a copy from the owner or the owner’s agent.
Violation Notes:	Returned to compliance on 01/16/2018. Notify property owner in writing that business is subject to HMBP.

RUBENS AUTOMOTIVE (Continued) **S106086612**

Violation Division: Madera County Environmental Health
Violation Program: HMRRP
Violation Source: CERS,

Site ID: 63315
Site Name: rubens automotive
Violation Date: 04-20-2017
Citation: 40 CFR 1 265.173 - U.S. Code of Federal Regulations, Title 40, Chapter 1, Section(s) 265.173
Violation Description: Failure to meet the following container management requirements: (a) A container holding hazardous waste must always be closed during storage, except when it is necessary to add or remove waste. (b) A container holding hazardous waste must not be opened, handled, or stored in a manner which may rupture the container or cause it to leak.
Violation Notes: Returned to compliance on 01/16/2018. Containers shall be closed except when adding or removing waste.
Violation Division: Madera County Environmental Health
Violation Program: HW
Violation Source: CERS,

Site ID: 63315
Site Name: rubens automotive
Violation Date: 02-03-2023
Citation: HSC 6.95 25508(a)(1) - California Health and Safety Code, Chapter 6.95, Section(s) 25508(a)(1)
Violation Description: Failure to complete and electronically submit a business plan when storing/handling a hazardous material at or above reportable quantities.
Violation Notes: Returned to compliance on 05/03/2023.
Violation Division: Madera County Environmental Health
Violation Program: HMRRP
Violation Source: CERS,

Site ID: 63315
Site Name: rubens automotive
Violation Date: 04-20-2017
Citation: HSC 6.95 25508(a)(1) - California Health and Safety Code, Chapter 6.95, Section(s) 25508(a)(1)
Violation Description: Failure to establish and electronically submit an adequate emergency response plan and procedures for a release or threatened release of a hazardous material.
Violation Notes: Returned to compliance on 04/20/2017. Update "Consolidated Emergency Response/Contingency Plan. Corrected on site.
Violation Division: Madera County Environmental Health
Violation Program: HMRRP
Violation Source: CERS,

Site ID: 63315
Site Name: rubens automotive
Violation Date: 12-13-2013
Citation: 22 CCR 12 66262.34(f) - California Code of Regulations, Title 22, Chapter 12, Section(s) 66262.34(f)
Violation Description: Failure to properly label hazardous waste accumulation containers with the following requirements: "Hazardous Waste", name and address of the generator, physical and chemical characteristics of the Hazardous Waste, and starting accumulation date.

RUBENS AUTOMOTIVE (Continued) **S106086612**

Violation Notes:	Returned to compliance on 02/28/2014. Operator failed to put accumulation start date for the oil filter and used oil containers.
Violation Division:	Madera County Environmental Health
Violation Program:	HW
Violation Source:	CERS,
Site ID:	63315
Site Name:	rubens automotive
Violation Date:	04-20-2017
Citation:	HSC 6.95 25508(a)(1) - California Health and Safety Code, Chapter 6.95, Section(s) 25508(a)(1)
Violation Description:	Failure to complete and electronically submit a site map with all required content.
Violation Notes:	Returned to compliance on 04/20/2017. Update site map to reflect inventory list. Include fire extinguishers, emergency equipment, and emergency evacuation areas. *On-site reviewed draft, did not see submittal completion.
Violation Division:	Madera County Environmental Health
Violation Program:	HMRRP
Violation Source:	CERS,
Site ID:	63315
Site Name:	rubens automotive
Violation Date:	09-18-2018
Citation:	HSC 6.95 25508(a)(1) - California Health and Safety Code, Chapter 6.95, Section(s) 25508(a)(1)
Violation Description:	Failure to annually review and electronically certify that the business plan is complete and accurate on or before the annual due date.
Violation Notes:	Returned to compliance on 01/07/2019. Accepted annual CERS submission past due date, submit a complete and accurate CERS submission.
Violation Division:	Madera County Environmental Health
Violation Program:	HMRRP
Violation Source:	CERS,
Site ID:	63315
Site Name:	rubens automotive
Violation Date:	04-20-2017
Citation:	HSC 6.95 25505(a)(4) - California Health and Safety Code, Chapter 6.95, Section(s) 25505(a)(4)
Violation Description:	Failure to provide initial and annual training to all employees in safety procedures in the event of a release or threatened release of a hazardous material or failure to document and maintain training records for a minimum of three years.
Violation Notes:	Returned to compliance on 01/16/2018. Go over updated "Consolidated Emergency Response/ Contingency Plan" with all personnel & provide 2017 training log.
Violation Division:	Madera County Environmental Health
Violation Program:	HMRRP
Violation Source:	CERS,
Site ID:	63315
Site Name:	rubens automotive
Violation Date:	06-23-2017
Citation:	HSC 6.95 25508(a)(1) - California Health and Safety Code, Chapter 6.95, Section(s) 25508(a)(1)
Violation Description:	Failure to annually review and electronically certify that the

RUBENS AUTOMOTIVE (Continued) **S106086612**

business plan is complete and accurate on or before the annual due date.
Violation Notes: Returned to compliance on 08/31/2017.
Violation Division: Madera County Environmental Health
Violation Program: HMRRP
Violation Source: CERS,

Site ID: 63315
Site Name: rubens automotive
Violation Date: 04-20-2017
Citation: 22 CCR 11 66261.7 - California Code of Regulations, Title 22, Chapter 11, Section(s) 66261.7
Violation Description: Failure to manage empty containers greater than 5 gallons in capacity that previously held a hazardous material/waste in accordance with 22 CCR 11 66261.7 including but not limited to the following: (e)(2)By reclaiming its scrap value onsite or shipping the container or inner liner to a person who reclaims its scrap value; or (3) By reconditioning or remanufacturing the container or inner liner onsite for subsequent reuse, or shipping the container or inner liner to a person who reconditions or remanufactures the container or inner liner; or (4) By shipping the container or inner liner to a supplier or to another intermediate collection location for accumulation prior to managing the container or inner liner pursuant to subsections (e)(2) or (e)(3) of this section; or (i) By shipping the container or inner liner back to the supplier for the purpose of being refilled.
(f) A container or an inner liner removed from a container larger than five gallons in capacity which is managed pursuant to subsection (e) of this section shall be marked with the date it has been emptied and shall be managed within one year of being emptied.
Violation Notes: Returned to compliance on 01/16/2018. Empty containers should be managed within a year.
Violation Division: Madera County Environmental Health
Violation Program: HW
Violation Source: CERS,

Site ID: 63315
Site Name: rubens automotive
Violation Date: 04-20-2017
Citation: 22 CCR 12 66262.34(f) - California Code of Regulations, Title 22, Chapter 12, Section(s) 66262.34(f)
Violation Description: Failure to properly label hazardous waste accumulation containers and portable tanks with the following requirements: "Hazardous Waste", name and address of the generator, physical and chemical characteristics of the Hazardous Waste, and starting accumulation date.
Violation Notes: Returned to compliance on 01/16/2018. Containers shall be properly labeled with correct accumulation start date.
Violation Division: Madera County Environmental Health
Violation Program: HW
Violation Source: CERS,

Evaluation:
Eval General Type: Other/Unknown
Eval Date: 06-23-2017
Violations Found: Yes
Eval Type: Other, not routine, done by local agency
Eval Notes: Not reported

RUBENS AUTOMOTIVE (Continued) **S106086612**

Eval Division: Madera County Environmental Health
Eval Program: HMRRP
Eval Source: CERS,

Eval General Type: Other/Unknown
Eval Date: 02-03-2023
Violations Found: Yes
Eval Type: Other, not routine, done by local agency
Eval Notes: Not reported
Eval Division: Madera County Environmental Health
Eval Program: HMRRP
Eval Source: CERS,

Eval General Type: Compliance Evaluation Inspection
Eval Date: 04-20-2017
Violations Found: Yes
Eval Type: Routine done by local agency
Eval Notes: Not reported
Eval Division: Madera County Environmental Health
Eval Program: HW
Eval Source: CERS,

Eval General Type: Compliance Evaluation Inspection
Eval Date: 05-26-2021
Violations Found: Yes
Eval Type: Routine done by local agency
Eval Notes: Not reported
Eval Division: Madera County Environmental Health
Eval Program: HW
Eval Source: CERS,

Eval General Type: Compliance Evaluation Inspection
Eval Date: 12-13-2013
Violations Found: Yes
Eval Type: Routine done by local agency
Eval Notes: Not reported
Eval Division: Madera County Environmental Health
Eval Program: HMRRP
Eval Source: CERS,

Eval General Type: Compliance Evaluation Inspection
Eval Date: 12-13-2013
Violations Found: Yes
Eval Type: Routine done by local agency
Eval Notes: Not reported
Eval Division: Madera County Environmental Health
Eval Program: HW
Eval Source: CERS,

Eval General Type: Compliance Evaluation Inspection
Eval Date: 04-20-2017
Violations Found: Yes
Eval Type: Routine done by local agency
Eval Notes: Not reported
Eval Division: Madera County Environmental Health
Eval Program: HMRRP
Eval Source: CERS,

RUBENS AUTOMOTIVE (Continued) **S106086612**

Eval General Type: Other/Unknown
Eval Date: 04-28-2021
Violations Found: Yes
Eval Type: Other, not routine, done by local agency
Eval Notes: Not reported
Eval Division: Madera County Environmental Health
Eval Program: HMRRP
Eval Source: CERS,

Eval General Type: Compliance Evaluation Inspection
Eval Date: 05-26-2021
Violations Found: No
Eval Type: Routine done by local agency
Eval Notes: Not reported
Eval Division: Madera County Environmental Health
Eval Program: HMRRP
Eval Source: CERS,

Eval General Type: Other/Unknown
Eval Date: 09-18-2018
Violations Found: Yes
Eval Type: Other, not routine, done by local agency
Eval Notes: Not reported
Eval Division: Madera County Environmental Health
Eval Program: HMRRP
Eval Source: CERS,

Enforcement Action:
Site ID: 63315
Site Name: rubens automotive
Site Address: 1908 MODOC ST
Site City: MADERA
Site Zip: 93637
Enf Action Date: 02-03-2023
Enf Action Type: Notice of Violation (Unified Program)
Enf Action Description: Notice of Violation Issued by the Inspector at the Time of Inspection
Enf Action Notes: Not reported
Enf Action Division: Madera County Environmental Health
Enf Action Program: HMRRP
Enf Action Source: CERS,

Site ID: 63315
Site Name: rubens automotive
Site Address: 1908 MODOC ST
Site City: MADERA
Site Zip: 93637
Enf Action Date: 04-20-2017
Enf Action Type: Notice of Violation (Unified Program)
Enf Action Description: Notice of Violation Issued by the Inspector at the Time of Inspection
Enf Action Notes: Not reported
Enf Action Division: Madera County Environmental Health
Enf Action Program: HMRRP
Enf Action Source: CERS,

Site ID: 63315
Site Name: rubens automotive
Site Address: 1908 MODOC ST

RUBENS AUTOMOTIVE (Continued) **S106086612**

Site City:	MADERA
Site Zip:	93637
Enf Action Date:	04-20-2017
Enf Action Type:	Notice of Violation (Unified Program)
Enf Action Description:	Notice of Violation Issued by the Inspector at the Time of Inspection
Enf Action Notes:	Not reported
Enf Action Division:	Madera County Environmental Health
Enf Action Program:	HW
Enf Action Source:	CERS,

Site ID:	63315
Site Name:	rubens automotive
Site Address:	1908 MODOC ST
Site City:	MADERA
Site Zip:	93637
Enf Action Date:	04-28-2021
Enf Action Type:	Notice of Violation (Unified Program)
Enf Action Description:	Notice of Violation Issued by the Inspector at the Time of Inspection
Enf Action Notes:	Not reported
Enf Action Division:	Madera County Environmental Health
Enf Action Program:	HMRRP
Enf Action Source:	CERS,

Site ID:	63315
Site Name:	rubens automotive
Site Address:	1908 MODOC ST
Site City:	MADERA
Site Zip:	93637
Enf Action Date:	05-26-2021
Enf Action Type:	Notice of Violation (Unified Program)
Enf Action Description:	Notice of Violation Issued by the Inspector at the Time of Inspection
Enf Action Notes:	Not reported
Enf Action Division:	Madera County Environmental Health
Enf Action Program:	HW
Enf Action Source:	CERS,

Site ID:	63315
Site Name:	rubens automotive
Site Address:	1908 MODOC ST
Site City:	MADERA
Site Zip:	93637
Enf Action Date:	06-23-2017
Enf Action Type:	Notice of Violation (Unified Program)
Enf Action Description:	Notice of Violation Issued by the Inspector at the Time of Inspection
Enf Action Notes:	Not reported
Enf Action Division:	Madera County Environmental Health
Enf Action Program:	HMRRP
Enf Action Source:	CERS,

Site ID:	63315
Site Name:	rubens automotive
Site Address:	1908 MODOC ST
Site City:	MADERA
Site Zip:	93637
Enf Action Date:	09-18-2018
Enf Action Type:	Notice of Violation (Unified Program)
Enf Action Description:	Notice of Violation Issued by the Inspector at the Time of Inspection

RUBENS AUTOMOTIVE (Continued) **S106086612**

Enf Action Notes:	Not reported
Enf Action Division:	Madera County Environmental Health
Enf Action Program:	HMRRP
Enf Action Source:	CERS,

Site ID:	63315
Site Name:	rubens automotive
Site Address:	1908 MODOC ST
Site City:	MADERA
Site Zip:	93637
Enf Action Date:	12-13-2013
Enf Action Type:	Notice of Violation (Unified Program)
Enf Action Description:	Notice of Violation Issued by the Inspector at the Time of Inspection
Enf Action Notes:	Not reported
Enf Action Division:	Madera County Environmental Health
Enf Action Program:	HMRRP
Enf Action Source:	CERS,

Site ID:	63315
Site Name:	rubens automotive
Site Address:	1908 MODOC ST
Site City:	MADERA
Site Zip:	93637
Enf Action Date:	12-13-2013
Enf Action Type:	Notice of Violation (Unified Program)
Enf Action Description:	Notice of Violation Issued by the Inspector at the Time of Inspection
Enf Action Notes:	Not reported
Enf Action Division:	Madera County Environmental Health
Enf Action Program:	HW
Enf Action Source:	CERS,

Coordinates:

Site ID:	63315
Facility Name:	rubens automotive
Env Int Type Code:	HWG
Program ID:	10425499
Coord Name:	Not reported
Ref Point Type Desc:	Center of a facility or station.,
Latitude:	36.951590
Longitude:	-120.080750

Affiliation:

Affiliation Type Desc:	Operator
Entity Name:	ruben salcedo
Entity Title:	Not reported
Affiliation Address:	Not reported
Affiliation City:	Not reported
Affiliation State:	Not reported
Affiliation Country:	Not reported
Affiliation Zip:	Not reported
Affiliation Phone:	(559) 871-6882,

Affiliation Type Desc:	Document Preparer
Entity Name:	RUBEN SALCEDO
Entity Title:	Not reported
Affiliation Address:	Not reported

RUBENS AUTOMOTIVE (Continued) **S106086612**

Affiliation City:	Not reported
Affiliation State:	Not reported
Affiliation Country:	Not reported
Affiliation Zip:	Not reported
Affiliation Phone:	,

Affiliation Type Desc:	Facility Mailing Address
Entity Name:	Mailing Address
Entity Title:	Not reported
Affiliation Address:	1908 MODOC STREET
Affiliation City:	MADERA
Affiliation State:	CA
Affiliation Country:	Not reported
Affiliation Zip:	93637
Affiliation Phone:	,

Affiliation Type Desc:	Identification Signer
Entity Name:	ruben salcedo
Entity Title:	OWNER
Affiliation Address:	Not reported
Affiliation City:	Not reported
Affiliation State:	Not reported
Affiliation Country:	Not reported
Affiliation Zip:	Not reported
Affiliation Phone:	,

Affiliation Type Desc:	Legal Owner
Entity Name:	SALCEDO ,RUBEN
Entity Title:	Not reported
Affiliation Address:	25122 berkeley
Affiliation City:	Madera
Affiliation State:	CA
Affiliation Country:	United States
Affiliation Zip:	93638
Affiliation Phone:	(559) 871-6882,

Affiliation Type Desc:	Parent Corporation
Entity Name:	rubens automotive
Entity Title:	Not reported
Affiliation Address:	Not reported
Affiliation City:	Not reported
Affiliation State:	Not reported
Affiliation Country:	Not reported
Affiliation Zip:	Not reported
Affiliation Phone:	,

Affiliation Type Desc:	CUPA District
Entity Name:	Madera County Env Health
Entity Title:	Not reported
Affiliation Address:	200 W. 4th StreetSuite 3100
Affiliation City:	Madera
Affiliation State:	CA
Affiliation Country:	Not reported
Affiliation Zip:	93637
Affiliation Phone:	(559) 675-7823,

Affiliation Type Desc:	Environmental Contact

RUBENS AUTOMOTIVE (Continued) **S106086612**

Entity Name:	ruben salcedo
Entity Title:	Not reported
Affiliation Address:	25122 Berkeley Drive
Affiliation City:	MADERA
Affiliation State:	CA
Affiliation Country:	Not reported
Affiliation Zip:	93637
Affiliation Phone:	,

F23 **JOHN BEAN TECHNOLOGIES CORPORATION** **RCRA-SQG** **1000109395**
WNW **2300 INDUSTRIAL AVE** **ICIS** **CAT000613455**
1/8-1/4 **MADERA, CA 93639** **US AIRS**
0.173 mi.
913 ft. **Site 1 of 6 in cluster F**

Relative:
Lower

Actual:
258 ft.

RCRA Listings:

Date Form Received by Agency:	20081223
Handler Name:	Jbt Foodtech
Handler Address:	2300 INDUSTRIAL AVE.
Handler City,State,Zip:	MADERA, CA 93637
EPA ID:	CAT000613455
Contact Name:	JAIME E SOTO
Contact Address:	2300 INDUSTRIAL AVE.
Contact City,State,Zip:	MADERA, CA 93639
Contact Telephone:	559-661-3200 3265
Contact Fax:	Not reported
Contact Email:	JAIME.SOTO@JBTC.COM
Contact Title:	Not reported
EPA Region:	09
Land Type:	Private
Federal Waste Generator Description:	Small Quantity Generator
Non-Notifier:	Not reported
Biennial Report Cycle:	Not reported
Accessibility:	Not reported
Active Site Indicator:	Handler Activities
State District Owner:	Not reported
State District:	Not reported
Mailing Address:	2300 INDUSTRIAL AVE.
Mailing City,State,Zip:	MADERA, CA 93639
Owner Name:	John Bean Technologies Corp
Owner Type:	Private
Operator Name:	John Bean Technologies Corp
Operator Type:	Private
Short-Term Generator Activity:	No
Importer Activity:	No
Mixed Waste Generator:	No
Transporter Activity:	No
Transfer Facility Activity:	No
Recycler Activity with Storage:	No
Small Quantity On-Site Burner Exemption:	No
Smelting Melting and Refining Furnace Exemption:	No
Underground Injection Control:	No
Off-Site Waste Receipt:	No
Universal Waste Indicator:	No
Universal Waste Destination Facility:	No
Federal Universal Waste:	No
Active Site State-Reg Handler:	---

JOHN BEAN TECHNOLOGIES CORPORATION (Continued) **1000109395**

Federal Facility Indicator:	Not reported
Hazardous Secondary Material Indicator:	NN
Sub-Part K Indicator:	Not reported
2018 GPRA Permit Baseline:	Not on the Baseline
2018 GPRA Renewals Baseline:	Not on the Baseline
202 GPRA Corrective Action Baseline:	No
Subject to Corrective Action Universe:	No
Non-TSDFs Where RCRA CA has Been Imposed Universe:	No
Corrective Action Priority Ranking:	No NCAPS ranking
Environmental Control Indicator:	No
Institutional Control Indicator:	No
Human Exposure Controls Indicator:	N/A
Groundwater Controls Indicator:	N/A
Significant Non-Complier Universe:	No
Unaddressed Significant Non-Complier Universe:	No
Addressed Significant Non-Complier Universe:	No
Significant Non-Complier With a Compliance Schedule Universe:	No
Financial Assurance Required:	Not reported
Handler Date of Last Change:	20090105
Recognized Trader-Importer:	No
Recognized Trader-Exporter:	No
Importer of Spent Lead Acid Batteries:	No
Exporter of Spent Lead Acid Batteries:	No
Recycler Activity Without Storage:	Not reported
Manifest Broker:	Not reported
Sub-Part P Indicator:	No

Biennial: List of Years
Year: 2005

Click Here for Biennial Reporting System Data:
Year: 2003

Click Here for Biennial Reporting System Data:

Hazardous Waste Summary:
Waste Code: D001
Waste Description: Ignitable Waste

Waste Code: D007
Waste Description: Chromium

Waste Code: D008
Waste Description: Lead

Waste Code: D035
Waste Description: Methyl Ethyl Ketone

Waste Code: F003
Waste Description: The Following Spent Nonhalogenated Solvents: Xylene, Acetone, Ethyl Acetate, Ethyl Benzene, Ethyl Ether, Methyl Isobutyl Ketone, N-Butyl Alcohol, Cyclohexanone, And Methanol; All Spent Solvent Mixtures/Blends Containing, Before Use, Only The Above Spent Nonhalogenated Solvents; And All Spent Solvent Mixtures/Blends Containing, Before Use, One Or More Of The Above Nonhalogenated Solvents, And A Total Of Ten Percent Or More (By Volume) Of One Or

JOHN BEAN TECHNOLOGIES CORPORATION (Continued) **1000109395**

More Of Those Solvents Listed In F001, F002, F004, And F005; And Still Bottoms From The Recovery Of These Spent Solvents And Spent Solvent Mixtures.

Waste Code: F005
Waste Description: The Following Spent Nonhalogenated Solvents: Toluene, Methyl Ethyl Ketone, Carbon Disulfide, Isobutanol, Pyridine, Benzene, 2-Ethoxyethanol, And 2-Nitropropane; All Spent Solvent Mixtures/Blends Containing, Before Use, A Total Of Ten Percent Or More (By Volume) Of One Or More Of The Above Nonhalogenated Solvents Or Those Solvents Listed In F001, F002, Or F004; And Still Bottoms From The Recovery Of These Spent Solvents And Spent Solvent Mixtures.

Handler - Owner Operator:

Owner/Operator Indicator:	Owner
Owner/Operator Name: FMC TECHNOLOGIES	
Legal Status:	Private
Date Became Current:	19800801
Date Ended Current:	Not reported
Owner/Operator Address:	Not reported
Owner/Operator City,State,Zip:	Not reported
Owner/Operator Telephone:	Not reported
Owner/Operator Telephone Ext:	Not reported
Owner/Operator Fax:	Not reported
Owner/Operator Email:	Not reported

Owner/Operator Indicator:	Operator
Owner/Operator Name: JOHN BEAN TECHNOLOGIES CORP	
Legal Status:	Private
Date Became Current:	20080801
Date Ended Current:	Not reported
Owner/Operator Address:	Not reported
Owner/Operator City,State,Zip:	Not reported
Owner/Operator Telephone:	Not reported
Owner/Operator Telephone Ext:	Not reported
Owner/Operator Fax:	Not reported
Owner/Operator Email:	Not reported

Owner/Operator Indicator:	Operator
Owner/Operator Name: NOT REQUIRED	
Legal Status:	Private
Date Became Current:	Not reported
Date Ended Current:	Not reported
Owner/Operator Address:	NOT REQUIRED
Owner/Operator City,State,Zip:	NOT REQUIRED, ME 99999
Owner/Operator Telephone:	415-555-1212
Owner/Operator Telephone Ext:	Not reported
Owner/Operator Fax:	Not reported
Owner/Operator Email:	Not reported

Owner/Operator Indicator:	Owner
Owner/Operator Name: FMC TECHNOLOGIES	
Legal Status:	Private
Date Became Current:	19800801
Date Ended Current:	Not reported
Owner/Operator Address:	Not reported
Owner/Operator City,State,Zip:	Not reported

JOHN BEAN TECHNOLOGIES CORPORATION (Continued) **1000109395**

Owner/Operator Telephone:	Not reported
Owner/Operator Telephone Ext:	Not reported
Owner/Operator Fax:	Not reported
Owner/Operator Email:	Not reported
Owner/Operator Indicator:	Operator
Owner/Operator Name: FMC TECHNOLOGIES	
Legal Status:	Private
Date Became Current:	19800801
Date Ended Current:	Not reported
Owner/Operator Address:	Not reported
Owner/Operator City,State,Zip:	Not reported
Owner/Operator Telephone:	Not reported
Owner/Operator Telephone Ext:	Not reported
Owner/Operator Fax:	Not reported
Owner/Operator Email:	Not reported
Owner/Operator Indicator:	Owner
Owner/Operator Name: FMC CORPORATION	
Legal Status:	Private
Date Became Current:	Not reported
Date Ended Current:	Not reported
Owner/Operator Address:	NOT REQUIRED
Owner/Operator City,State,Zip:	NOT REQUIRED, ME 99999
Owner/Operator Telephone:	415-555-1212
Owner/Operator Telephone Ext:	Not reported
Owner/Operator Fax:	Not reported
Owner/Operator Email:	Not reported
Owner/Operator Indicator:	Operator
Owner/Operator Name: FMC TECHNOLOGIES	
Legal Status:	Private
Date Became Current:	19800801
Date Ended Current:	Not reported
Owner/Operator Address:	Not reported
Owner/Operator City,State,Zip:	Not reported
Owner/Operator Telephone:	Not reported
Owner/Operator Telephone Ext:	Not reported
Owner/Operator Fax:	Not reported
Owner/Operator Email:	Not reported
Owner/Operator Indicator:	Owner
Owner/Operator Name: JOHN BEAN TECHNOLOGIES CORP	
Legal Status:	Private
Date Became Current:	20080801
Date Ended Current:	Not reported
Owner/Operator Address:	2300 INDUSTRIAL AVE
Owner/Operator City,State,Zip:	MADERA, CA 93637
Owner/Operator Telephone:	Not reported
Owner/Operator Telephone Ext:	Not reported
Owner/Operator Fax:	Not reported
Owner/Operator Email:	Not reported
Owner/Operator Indicator:	Owner
Owner/Operator Name: FMC TECHNOLOGIES	
Legal Status:	Private
Date Became Current:	19800801

JOHN BEAN TECHNOLOGIES CORPORATION (Continued) **1000109395**

Date Ended Current: Not reported
Owner/Operator Address: 2300 INDUSTRIAL AVE BOX A
Owner/Operator City,State,Zip: MADERA, CA 93637
Owner/Operator Telephone: Not reported
Owner/Operator Telephone Ext: Not reported
Owner/Operator Fax: Not reported
Owner/Operator Email: Not reported

Owner/Operator Indicator: Operator
Owner/Operator Name: FMC TECHNOLOGIES
Legal Status: Private
Date Became Current: 19800801
Date Ended Current: Not reported
Owner/Operator Address: Not reported
Owner/Operator City,State,Zip: Not reported
Owner/Operator Telephone: Not reported
Owner/Operator Telephone Ext: Not reported
Owner/Operator Fax: Not reported
Owner/Operator Email: Not reported

Historic Generators:
Receive Date: 19960901
Handler Name: FMC CORP FOOD PROCESSING MACHINERY DIV
Federal Waste Generator Description: Large Quantity Generator
State District Owner: Not reported
Large Quantity Handler of Universal Waste: No
Recognized Trader Importer: No
Recognized Trader Exporter: No
Spent Lead Acid Battery Importer: No
Spent Lead Acid Battery Exporter: No
Current Record: No
Non Storage Recycler Activity: Not reported
Electronic Manifest Broker: Not reported

Receive Date: 20060227
Handler Name: FMC FOODTECH
Federal Waste Generator Description: Small Quantity Generator
State District Owner: Not reported
Large Quantity Handler of Universal Waste: No
Recognized Trader Importer: No
Recognized Trader Exporter: No
Spent Lead Acid Battery Importer: No
Spent Lead Acid Battery Exporter: No
Current Record: No
Non Storage Recycler Activity: Not reported
Electronic Manifest Broker: Not reported

Receive Date: 19800818
Handler Name: FMC CORP FOOD PROCESSING MACHINERY DIV
Federal Waste Generator Description: Large Quantity Generator
State District Owner: Not reported
Large Quantity Handler of Universal Waste: No
Recognized Trader Importer: No
Recognized Trader Exporter: No
Spent Lead Acid Battery Importer: No
Spent Lead Acid Battery Exporter: No
Current Record: No

JOHN BEAN TECHNOLOGIES CORPORATION (Continued) **1000109395**

Non Storage Recycler Activity: Not reported
Electronic Manifest Broker: Not reported

Receive Date: 19800818
Handler Name: FMC CORP FOOD PROCESSING MACHINERY DIV
Federal Waste Generator Description: Large Quantity Generator
State District Owner: Not reported
Large Quantity Handler of Universal Waste: No
Recognized Trader Importer: No
Recognized Trader Exporter: No
Spent Lead Acid Battery Importer: No
Spent Lead Acid Battery Exporter: No
Current Record: No
Non Storage Recycler Activity: Not reported
Electronic Manifest Broker: Not reported

Receive Date: 19980204
Handler Name: FMC CORP FOOD PROCESSING MACHINERY DIV
Federal Waste Generator Description: Large Quantity Generator
State District Owner: Not reported
Large Quantity Handler of Universal Waste: No
Recognized Trader Importer: No
Recognized Trader Exporter: No
Spent Lead Acid Battery Importer: No
Spent Lead Acid Battery Exporter: No
Current Record: No
Non Storage Recycler Activity: Not reported
Electronic Manifest Broker: Not reported

Receive Date: 20081223
Handler Name: JBT FOODTECH
Federal Waste Generator Description: Small Quantity Generator
State District Owner: Not reported
Large Quantity Handler of Universal Waste: No
Recognized Trader Importer: No
Recognized Trader Exporter: No
Spent Lead Acid Battery Importer: No
Spent Lead Acid Battery Exporter: No
Current Record: Yes
Non Storage Recycler Activity: Not reported
Electronic Manifest Broker: Not reported

Receive Date: 19900411
Handler Name: FMC CORPORATION FPMD
Federal Waste Generator Description: Large Quantity Generator
State District Owner: Not reported
Large Quantity Handler of Universal Waste: No
Recognized Trader Importer: No
Recognized Trader Exporter: No
Spent Lead Acid Battery Importer: No
Spent Lead Acid Battery Exporter: No
Current Record: No
Non Storage Recycler Activity: Not reported
Electronic Manifest Broker: Not reported

Receive Date: 19920208
Handler Name: FMC CORP./FPSD

JOHN BEAN TECHNOLOGIES CORPORATION (Continued) **1000109395**

Federal Waste Generator Description:	Large Quantity Generator
State District Owner:	Not reported
Large Quantity Handler of Universal Waste:	No
Recognized Trader Importer:	No
Recognized Trader Exporter:	No
Spent Lead Acid Battery Importer:	No
Spent Lead Acid Battery Exporter:	No
Current Record:	No
Non Storage Recycler Activity:	Not reported
Electronic Manifest Broker:	Not reported

Receive Date:	19940803
Handler Name: FMC CORPORATION	
Federal Waste Generator Description:	Large Quantity Generator
State District Owner:	Not reported
Large Quantity Handler of Universal Waste:	No
Recognized Trader Importer:	No
Recognized Trader Exporter:	No
Spent Lead Acid Battery Importer:	No
Spent Lead Acid Battery Exporter:	No
Current Record:	No
Non Storage Recycler Activity:	Not reported
Electronic Manifest Broker:	Not reported

Receive Date:	19960325
Handler Name: FMC CORPORATION F.P.S.D.	
Federal Waste Generator Description:	Large Quantity Generator
State District Owner:	Not reported
Large Quantity Handler of Universal Waste:	No
Recognized Trader Importer:	No
Recognized Trader Exporter:	No
Spent Lead Acid Battery Importer:	No
Spent Lead Acid Battery Exporter:	No
Current Record:	No
Non Storage Recycler Activity:	Not reported
Electronic Manifest Broker:	Not reported

Receive Date:	19990415
Handler Name: FMC CORPORATION F.P.S.D.	
Federal Waste Generator Description:	Large Quantity Generator
State District Owner:	Not reported
Large Quantity Handler of Universal Waste:	No
Recognized Trader Importer:	No
Recognized Trader Exporter:	No
Spent Lead Acid Battery Importer:	No
Spent Lead Acid Battery Exporter:	No
Current Record:	No
Non Storage Recycler Activity:	Not reported
Electronic Manifest Broker:	Not reported

Receive Date:	20001012
Handler Name: FMC CORPORATION F.P.S.D.	
Federal Waste Generator Description:	Large Quantity Generator
State District Owner:	Not reported
Large Quantity Handler of Universal Waste:	No
Recognized Trader Importer:	No
Recognized Trader Exporter:	No

JOHN BEAN TECHNOLOGIES CORPORATION (Continued) **1000109395**

Spent Lead Acid Battery Importer:	No
Spent Lead Acid Battery Exporter:	No
Current Record:	No
Non Storage Recycler Activity:	Not reported
Electronic Manifest Broker:	Not reported

Receive Date:	20040225
Handler Name: FMC FOODTECH	
Federal Waste Generator Description:	Large Quantity Generator
State District Owner:	Not reported
Large Quantity Handler of Universal Waste:	No
Recognized Trader Importer:	No
Recognized Trader Exporter:	No
Spent Lead Acid Battery Importer:	No
Spent Lead Acid Battery Exporter:	No
Current Record:	No
Non Storage Recycler Activity:	Not reported
Electronic Manifest Broker:	Not reported

Receive Date:	20060227
Handler Name: FMC FOODTECH	
Federal Waste Generator Description:	Large Quantity Generator
State District Owner:	Not reported
Large Quantity Handler of Universal Waste:	No
Recognized Trader Importer:	No
Recognized Trader Exporter:	No
Spent Lead Acid Battery Importer:	No
Spent Lead Acid Battery Exporter:	No
Current Record:	No
Non Storage Recycler Activity:	Not reported
Electronic Manifest Broker:	Not reported

List of NAICS Codes and Descriptions:

NAICS Code:	32532
NAICS Description:	PESTICIDE AND OTHER AGRICULTURAL CHEMICAL MANUFACTURING

NAICS Code:	327122
NAICS Description:	CERAMIC WALL AND FLOOR TILE MANUFACTURING

NAICS Code:	333111
NAICS Description:	FARM MACHINERY AND EQUIPMENT MANUFACTURING

NAICS Code:	333294
NAICS Description:	FOOD PRODUCT MACHINERY MANUFACTURING

Has the Facility Received Notices of Violations:

Found Violation:	Yes
Agency Which Determined Violation:	State
Violation Short Description:	Generators - General
Date Violation was Determined:	19840312
Actual Return to Compliance Date:	19840809
Return to Compliance Qualifier:	Observed
Violation Responsible Agency:	State
Scheduled Compliance Date:	Not reported
Enforcement Identifier:	Not reported
Date of Enforcement Action:	Not reported

JOHN BEAN TECHNOLOGIES CORPORATION (Continued) **1000109395**

Enforcement Responsible Agency: Not reported
Enforcement Docket Number: Not reported
Enforcement Attorney: Not reported
Corrective Action Component: Not reported
Appeal Initiated Date: Not reported
Appeal Resolution Date: Not reported
Disposition Status Date: Not reported
Disposition Status: Not reported
Disposition Status Description: Not reported
Consent/Final Order Sequence Number:Not reported
Consent/Final Order Respondent Name: Not reported
Consent/Final Order Lead Agency: Not reported
Enforcement Type: Not reported
Enforcement Responsible Person: Not reported
Enforcement Responsible Sub-Organization: Not reported
SEP Sequence Number: Not reported
SEP Expenditure Amount: Not reported
SEP Scheduled Completion Date: Not reported
SEP Actual Date: Not reported
SEP Defaulted Date: Not reported
SEP Type: Not reported
SEP Type Description: Not reported
Proposed Amount: Not reported
Final Monetary Amount: Not reported
Paid Amount: Not reported
Final Count: Not reported
Final Amount: Not reported

Evaluation Action Summary:
Evaluation Date: 19840312
Evaluation Responsible Agency: State
Found Violation: Yes
Evaluation Type Description: COMPLIANCE EVALUATION INSPECTION
Evaluation Responsible Person Identifier: R9STA
Evaluation Responsible Sub-Organization: Not reported
Actual Return to Compliance Date: 19840809
Scheduled Compliance Date: Not reported
Date of Request: Not reported
Date Response Received: Not reported
Request Agency: Not reported
Former Citation: Not reported

ICIS:
Enforcement Action ID: CASJVA3000000000000001122
FRS ID: 110000482059
Action Name: Not reported
Facility Name: JOHN BEAN TECHNOLOGIES CORPORATION
Facility Address: 2300 INDUSTRIAL AVE
MADERA, CA 93639
Enforcement Action Type: Administrative Order
Facility County: MADERA
Program System Acronym: AIR
Enforcement Action Forum Desc: Administrative - Formal
EA Type Code: SCAAAO
Facility SIC Code: 2879

JOHN BEAN TECHNOLOGIES CORPORATION (Continued) **1000109395**

Federal Facility ID:	Not reported
Latitude in Decimal Degrees:	36.950089
Longitude in Decimal Degrees:	-120.087946
Permit Type Desc:	Not reported
Program System Acronym:	CASJV00006039C0497
Facility NAICS Code:	325320
Tribal Land Code:	Not reported

Enforcement Action ID:	CASJVA3000000000000001121
FRS ID:	110000482059
Action Name:	Not reported
Facility Name:	JOHN BEAN TECHNOLOGIES CORPORATION
Facility Address:	2300 INDUSTRIAL AVE MADERA, CA 93639
Enforcement Action Type:	Administrative Order
Facility County:	MADERA
Program System Acronym:	AIR
Enforcement Action Forum Desc:	Administrative - Formal
EA Type Code:	SCAAAO
Facility SIC Code:	2879
Federal Facility ID:	Not reported
Latitude in Decimal Degrees:	36.950089
Longitude in Decimal Degrees:	-120.087946
Permit Type Desc:	Not reported
Program System Acronym:	CASJV00006039C0497
Facility NAICS Code:	325320
Tribal Land Code:	Not reported

Enforcement Action ID:	CASJVA3000000000000000020
FRS ID:	110000482059
Action Name:	Not reported
Facility Name:	JOHN BEAN TECHNOLOGIES CORPORATION
Facility Address:	2300 INDUSTRIAL AVE MADERA, CA 93639
Enforcement Action Type:	Notice of Violation
Facility County:	MADERA
Program System Acronym:	AIR
Enforcement Action Forum Desc:	Administrative - Informal
EA Type Code:	NOV
Facility SIC Code:	2879
Federal Facility ID:	Not reported
Latitude in Decimal Degrees:	36.950089
Longitude in Decimal Degrees:	-120.087946
Permit Type Desc:	Not reported
Program System Acronym:	CASJV00006039C0497
Facility NAICS Code:	325320
Tribal Land Code:	Not reported

Enforcement Action ID:	CASJVA3000000000000000019
FRS ID:	110000482059
Action Name:	Not reported
Facility Name:	JOHN BEAN TECHNOLOGIES CORPORATION
Facility Address:	2300 INDUSTRIAL AVE MADERA, CA 93639
Enforcement Action Type:	Notice of Violation
Facility County:	MADERA
Program System Acronym:	AIR

JOHN BEAN TECHNOLOGIES CORPORATION (Continued) **1000109395**

Enforcement Action Forum Desc: Administrative - Informal
EA Type Code: NOV
Facility SIC Code: 2879
Federal Facility ID: Not reported
Latitude in Decimal Degrees: 36.950089
Longitude in Decimal Degrees: -120.087946
Permit Type Desc: Not reported
Program System Acronym: CASJV00006039C0497
Facility NAICS Code: 325320
Tribal Land Code: Not reported

US AIRS (AFS):
Region Code: 09
County Code: CA039
Programmatic ID: AIR CASJV00006039C0497
Facility Registry ID: 110000482059
D and B Number: Not reported
Facility Site Name: JOHN BEAN TECHNOLOGIES CORPORATION
Primary SIC Code: 2879
NAICS Code: 325320
Default Air Classification Code: MAJ
Facility Type of Ownership Code: POF
Air CMS Category Code: TVM
HPV Status: Not reported
Region Code: 09
County Code: CA039
Programmatic ID: AIR CASJV00006039C0497
Facility Registry ID: 110000482059
D and B Number: Not reported
Facility Site Name: JOHN BEAN TECHNOLOGIES CORPORATION
Primary SIC Code: 2879
NAICS Code: 325320
Default Air Classification Code: MAJ
Facility Type of Ownership Code: POF
Air CMS Category Code: SMI
HPV Status: Not reported

US AIRS (AFS):
Region Code: 09
Programmatic ID: AIR CASJV00006039C0497
Facility Registry ID: 110000482059
Air Operating Status Code: OPR
Default Air Classification Code: MAJ

Air Program: State Implementation Plan for National Primary and Secondary Ambient Air Quality Standards
Activity Date: 2016-07-26 00:00:00
Activity Status Date: 2016-08-29 14:35:30
Activity Group: Compliance Monitoring
Activity Type: Inspection/Evaluation
Activity Status: Active

Air Program: State Implementation Plan for National Primary and Secondary Ambient Air Quality Standards
Activity Date: 2016-07-26 00:00:00
Activity Status Date: 2016-08-29 08:13:30
Activity Group: Compliance Monitoring
Activity Type: Inspection/Evaluation

JOHN BEAN TECHNOLOGIES CORPORATION (Continued) **1000109395**

Activity Status: Active

Air Program: State Implementation Plan for National Primary and Secondary Ambient Air Quality Standards
Activity Date: 2015-08-06 00:00:00
Activity Status Date: 2015-08-17 11:13:13
Activity Group: Compliance Monitoring
Activity Type: Inspection/Evaluation
Activity Status: Active

Air Program: State Implementation Plan for National Primary and Secondary Ambient Air Quality Standards
Activity Date: 2015-08-06 00:00:00
Activity Status Date: 2015-08-18 11:12:57
Activity Group: Compliance Monitoring
Activity Type: Inspection/Evaluation
Activity Status: Active

Air Program: State Implementation Plan for National Primary and Secondary Ambient Air Quality Standards
Activity Date: 2015-06-10 00:00:00
Activity Status Date: 2015-06-15 13:13:16
Activity Group: Compliance Monitoring
Activity Type: Inspection/Evaluation
Activity Status: Active

Air Program: State Implementation Plan for National Primary and Secondary Ambient Air Quality Standards
Activity Date: 2014-03-27 00:00:00
Activity Status Date: Not reported
Activity Group: Compliance Monitoring
Activity Type: Inspection/Evaluation
Activity Status: Not reported

Air Program: State Implementation Plan for National Primary and Secondary Ambient Air Quality Standards
Activity Date: 2014-02-18 00:00:00
Activity Status Date: Not reported
Activity Group: Compliance Monitoring
Activity Type: Inspection/Evaluation
Activity Status: Not reported

Air Program: State Implementation Plan for National Primary and Secondary Ambient Air Quality Standards
Activity Date: 2013-06-12 00:00:00
Activity Status Date: Not reported
Activity Group: Compliance Monitoring
Activity Type: Inspection/Evaluation
Activity Status: Not reported

Air Program: State Implementation Plan for National Primary and Secondary Ambient Air Quality Standards
Activity Date: 2012-08-01 00:00:00
Activity Status Date: Not reported
Activity Group: Compliance Monitoring
Activity Type: Inspection/Evaluation
Activity Status: Not reported

Air Program: State Implementation Plan for National Primary and Secondary Ambient Air Quality Standards
Activity Date: 2011-08-10 00:00:00
Activity Status Date: Not reported
Activity Group: Compliance Monitoring
Activity Type: Inspection/Evaluation
Activity Status: Not reported

JOHN BEAN TECHNOLOGIES CORPORATION (Continued) **1000109395**

Air Program: State Implementation Plan for National Primary and Secondary Ambient Air Quality Standards
Activity Date: 2010-08-06 00:00:00
Activity Status Date: Not reported
Activity Group: Compliance Monitoring
Activity Type: Inspection/Evaluation
Activity Status: Not reported

Air Program: State Implementation Plan for National Primary and Secondary Ambient Air Quality Standards
Activity Date: 2010-07-29 00:00:00
Activity Status Date: Not reported
Activity Group: Compliance Monitoring
Activity Type: Inspection/Evaluation
Activity Status: Not reported

Air Program: Title V Permits
Activity Date: 2010-01-07 00:00:00
Activity Status Date: 2010-01-07 00:00:00
Activity Group: Enforcement Action
Activity Type: Administrative - Formal
Activity Status: Resolved

Air Program: Title V Permits
Activity Date: 2009-07-13 00:00:00
Activity Status Date: 2009-07-13 00:00:00
Activity Group: Enforcement Action
Activity Type: Administrative - Informal
Activity Status: Achieved

Air Program: Title V Permits
Activity Date: 2009-07-06 00:00:00
Activity Status Date: Not reported
Activity Group: Case File
Activity Type: Case File
Activity Status: Resolved

Air Program: State Implementation Plan for National Primary and Secondary Ambient Air Quality Standards
Activity Date: 2009-07-06 00:00:00
Activity Status Date: Not reported
Activity Group: Compliance Monitoring
Activity Type: Inspection/Evaluation
Activity Status: Not reported

Air Program: State Implementation Plan for National Primary and Secondary Ambient Air Quality Standards
Activity Date: 2008-11-12 00:00:00
Activity Status Date: Not reported
Activity Group: Compliance Monitoring
Activity Type: Inspection/Evaluation
Activity Status: Not reported

Air Program: State Implementation Plan for National Primary and Secondary Ambient Air Quality Standards
Activity Date: 2008-06-13 00:00:00
Activity Status Date: Not reported
Activity Group: Compliance Monitoring
Activity Type: Inspection/Evaluation
Activity Status: Not reported

Air Program: State Implementation Plan for National Primary and Secondary Ambient Air Quality Standards

JOHN BEAN TECHNOLOGIES CORPORATION (Continued) **1000109395**

Activity Date: 2007-07-16 00:00:00
Activity Status Date: Not reported
Activity Group: Compliance Monitoring
Activity Type: Inspection/Evaluation
Activity Status: Not reported

Air Program: State Implementation Plan for National Primary and Secondary Ambient Air Quality Standards
Activity Date: 2006-10-09 00:00:00
Activity Status Date: Not reported
Activity Group: Compliance Monitoring
Activity Type: Compliance Investigation
Activity Status: Not reported

Air Program: State Implementation Plan for National Primary and Secondary Ambient Air Quality Standards
Activity Date: 2006-07-05 00:00:00
Activity Status Date: Not reported
Activity Group: Compliance Monitoring
Activity Type: Inspection/Evaluation
Activity Status: Not reported

Air Program: State Implementation Plan for National Primary and Secondary Ambient Air Quality Standards
Activity Date: 2006-06-28 00:00:00
Activity Status Date: Not reported
Activity Group: Compliance Monitoring
Activity Type: Inspection/Evaluation
Activity Status: Not reported

Air Program: State Implementation Plan for National Primary and Secondary Ambient Air Quality Standards
Activity Date: 2004-05-26 00:00:00
Activity Status Date: Not reported
Activity Group: Compliance Monitoring
Activity Type: Inspection/Evaluation
Activity Status: Not reported

Air Program: State Implementation Plan for National Primary and Secondary Ambient Air Quality Standards
Activity Date: 2003-05-21 00:00:00
Activity Status Date: Not reported
Activity Group: Compliance Monitoring
Activity Type: Inspection/Evaluation
Activity Status: Not reported

Air Program: State Implementation Plan for National Primary and Secondary Ambient Air Quality Standards
Activity Date: 2002-05-01 00:00:00
Activity Status Date: Not reported
Activity Group: Compliance Monitoring
Activity Type: Inspection/Evaluation
Activity Status: Not reported

Air Program: State Implementation Plan for National Primary and Secondary Ambient Air Quality Standards
Activity Date: 2001-06-09 00:00:00
Activity Status Date: Not reported
Activity Group: Compliance Monitoring
Activity Type: Inspection/Evaluation
Activity Status: Not reported

Air Program: State Implementation Plan for National Primary and Secondary Ambient Air Quality Standards
Activity Date: 2000-05-11 00:00:00

JOHN BEAN TECHNOLOGIES CORPORATION (Continued) **1000109395**

Activity Status Date:	Not reported
Activity Group:	Compliance Monitoring
Activity Type:	Inspection/Evaluation
Activity Status:	Not reported
Air Program:	State Implementation Plan for National Primary and Secondary Ambient Air Quality Standards
Activity Date:	1999-02-03 00:00:00
Activity Status Date:	Not reported
Activity Group:	Compliance Monitoring
Activity Type:	Inspection/Evaluation
Activity Status:	Not reported
Air Program:	State Implementation Plan for National Primary and Secondary Ambient Air Quality Standards
Activity Date:	1998-01-29 00:00:00
Activity Status Date:	Not reported
Activity Group:	Compliance Monitoring
Activity Type:	Inspection/Evaluation
Activity Status:	Not reported

F24 **JOHN BEAN TECHNOLOGIES CORP** **RCRA-SQG** **1024822135**
WNW **2300 W INDUSTRIAL AVENUE** **CAL000339613**
1/8-1/4 **MADERA, CA 93637**
0.173 mi.
913 ft. **Site 2 of 6 in cluster F**

Relative:
Lower

Actual:
258 ft.

RCRA Listings:

Date Form Received by Agency:	20190114
Handler Name:	John Bean Technologies Corp
Handler Address:	W INDUSTRIAL AVENUE
Handler City,State,Zip:	MADERA, CA 93637-5210
EPA ID:	CAL000339613
Contact Name:	JAIME SOTO
Contact Address:	W INDUSTRIAL AVENUE
Contact City,State,Zip:	MADERA, CA 93637-5210
Contact Telephone:	559-661-3265
Contact Fax:	559-661-3222
Contact Email:	JAIME.SOTO@JBTC.COM
Contact Title:	HSE REPRESENTATIVE
EPA Region:	09
Land Type:	Private
Federal Waste Generator Description:	Small Quantity Generator
Non-Notifier:	Not reported
Biennial Report Cycle:	Not reported
Accessibility:	Not reported
Active Site Indicator:	Handler Activities
State District Owner:	Not reported
State District:	Not reported
Mailing Address:	W INDUSTRIAL AVENUE
Mailing City,State,Zip:	MADERA, CA 93637-5210
Owner Name:	John Bean Technologies Corporation
Owner Type:	Private
Operator Name:	Ed Robinson
Operator Type:	Private
Short-Term Generator Activity:	Yes
Importer Activity:	No
Mixed Waste Generator:	No
Transporter Activity:	No

JOHN BEAN TECHNOLOGIES CORP (Continued) **1024822135**

Transfer Facility Activity:	No
Recycler Activity with Storage:	No
Small Quantity On-Site Burner Exemption:	No
Smelting Melting and Refining Furnace Exemption:	No
Underground Injection Control:	No
Off-Site Waste Receipt:	No
Universal Waste Indicator:	No
Universal Waste Destination Facility:	No
Federal Universal Waste:	No
Active Site State-Reg Handler:	---
Federal Facility Indicator:	Not reported
Hazardous Secondary Material Indicator:	N
Sub-Part K Indicator:	Not reported
2018 GPRA Permit Baseline:	Not on the Baseline
2018 GPRA Renewals Baseline:	Not on the Baseline
202 GPRA Corrective Action Baseline:	No
Subject to Corrective Action Universe:	No
Non-TSDFs Where RCRA CA has Been Imposed Universe:	No
Corrective Action Priority Ranking:	No NCAPS ranking
Environmental Control Indicator:	No
Institutional Control Indicator:	No
Human Exposure Controls Indicator:	N/A
Groundwater Controls Indicator:	N/A
Significant Non-Complier Universe:	No
Unaddressed Significant Non-Complier Universe:	No
Addressed Significant Non-Complier Universe:	No
Significant Non-Complier With a Compliance Schedule Universe:	No
Financial Assurance Required:	Not reported
Handler Date of Last Change:	20190114
Recognized Trader-Importer:	No
Recognized Trader-Exporter:	No
Importer of Spent Lead Acid Batteries:	No
Exporter of Spent Lead Acid Batteries:	No
Recycler Activity Without Storage:	No
Manifest Broker:	No
Sub-Part P Indicator:	No

Biennial: List of Years

Year: 2017

Click Here for Biennial Reporting System Data:

Hazardous Waste Summary:

Waste Code:	D001
Waste Description:	Ignitable Waste
Waste Code:	D007
Waste Description:	Chromium
Waste Code:	D008
Waste Description:	Lead
Waste Code:	D035
Waste Description:	Methyl Ethyl Ketone
Waste Code:	F003

JOHN BEAN TECHNOLOGIES CORP (Continued) **1024822135**

Waste Description: The Following Spent Nonhalogenated Solvents: Xylene, Acetone, Ethyl Acetate, Ethyl Benzene, Ethyl Ether, Methyl Isobutyl Ketone, N-Butyl Alcohol, Cyclohexanone, And Methanol; All Spent Solvent Mixtures/Blends Containing, Before Use, Only The Above Spent Nonhalogenated Solvents; And All Spent Solvent Mixtures/Blends Containing, Before Use, One Or More Of The Above Nonhalogenated Solvents, And A Total Of Ten Percent Or More (By Volume) Of One Or More Of Those Solvents Listed In F001, F002, F004, And F005; And Still Bottoms From The Recovery Of These Spent Solvents And Spent Solvent Mixtures.

Waste Code: F005
Waste Description: The Following Spent Nonhalogenated Solvents: Toluene, Methyl Ethyl Ketone, Carbon Disulfide, Isobutanol, Pyridine, Benzene, 2-Ethoxyethanol, And 2-Nitropropane; All Spent Solvent Mixtures/Blends Containing, Before Use, A Total Of Ten Percent Or More (By Volume) Of One Or More Of The Above Nonhalogenated Solvents Or Those Solvents Listed In F001, F002, Or F004; And Still Bottoms From The Recovery Of These Spent Solvents And Spent Solvent Mixtures.

Handler - Owner Operator:

Owner/Operator Indicator:	Operator
Owner/Operator Name: ED ROBINSON	
Legal Status:	Private
Date Became Current:	20180601
Date Ended Current:	Not reported
Owner/Operator Address:	2300 INDUSTRIAL AVENUE
Owner/Operator City,State,Zip:	MADERA, CA 93637-5210
Owner/Operator Telephone:	559-661-3200
Owner/Operator Telephone Ext:	Not reported
Owner/Operator Fax:	Not reported
Owner/Operator Email:	ED.ROBINSON@JBTC.COM

Owner/Operator Indicator:	Owner
Owner/Operator Name: JOHN BEAN TECHNOLOGIES CORPORATION	
Legal Status:	Private
Date Became Current:	20080801
Date Ended Current:	Not reported
Owner/Operator Address:	2300 INDUSTRIAL AVENUE
Owner/Operator City,State,Zip:	MADERA, CA 93637-5210
Owner/Operator Telephone:	559-661-3200
Owner/Operator Telephone Ext:	Not reported
Owner/Operator Fax:	Not reported
Owner/Operator Email:	JAIME.SOTO@JBTC.COM

Owner/Operator Indicator:	Owner
Owner/Operator Name: JOHN BEAN TECHNOLOGIES CORPORATION	
Legal Status:	Private
Date Became Current:	20080801
Date Ended Current:	Not reported
Owner/Operator Address:	2300 INDUSTRIAL AVENUE
Owner/Operator City,State,Zip:	MADERA, CA 93637-5210
Owner/Operator Telephone:	559-661-3200
Owner/Operator Telephone Ext:	Not reported
Owner/Operator Fax:	Not reported
Owner/Operator Email:	JAIME.SOTO@JBTC.COM

JOHN BEAN TECHNOLOGIES CORP (Continued) **1024822135**

Owner/Operator Indicator: Operator
Owner/Operator Name: ED ROBINSON
Legal Status: Private
Date Became Current: 20180601
Date Ended Current: Not reported
Owner/Operator Address: 2300 INDUSTRIAL AVENUE
Owner/Operator City,State,Zip: MADERA, CA 93637-5210
Owner/Operator Telephone: 559-661-3200
Owner/Operator Telephone Ext: Not reported
Owner/Operator Fax: Not reported
Owner/Operator Email: ED.ROBINSON@JBTC.COM

Historic Generators:
Receive Date: 20181113
Handler Name: JOHN BEAN TECHNOLOGIES CORP
Federal Waste Generator Description: Small Quantity Generator
State District Owner: Not reported
Large Quantity Handler of Universal Waste: No
Recognized Trader Importer: No
Recognized Trader Exporter: No
Spent Lead Acid Battery Importer: No
Spent Lead Acid Battery Exporter: No
Current Record: No
Non Storage Recycler Activity: No
Electronic Manifest Broker: No

Receive Date: 20190114
Handler Name: JOHN BEAN TECHNOLOGIES CORP
Federal Waste Generator Description: Small Quantity Generator
State District Owner: Not reported
Large Quantity Handler of Universal Waste: No
Recognized Trader Importer: No
Recognized Trader Exporter: No
Spent Lead Acid Battery Importer: No
Spent Lead Acid Battery Exporter: No
Current Record: Yes
Non Storage Recycler Activity: No
Electronic Manifest Broker: No

List of NAICS Codes and Descriptions:
NAICS Code: 333241
NAICS Description: FOOD PRODUCT MACHINERY MANUFACTURING

Facility Has Received Notices of Violations:
Violations: No Violations Found

Evaluation Action Summary:
Evaluations: No Evaluations Found

F25 WNW 1/8-1/4 0.173 mi. 913 ft. | **FMC CORPORATION FOOD PROCESING**
2300 W INDUSTRIAL AVE
MADERA, CA 93639

HIST UST | **1000109353**
N/A

Site 3 of 6 in cluster F

Relative: Lower
Actual: 258 ft.

HIST UST:

Name:	FMC CORPORATION FOOD PROCESING
Address:	2300 W INDUSTRIAL AVE
City,State,Zip:	MADERA, CA 93639
File Number:	Not reported
URL:	Not reported
Region:	STATE
Facility ID:	00000002461
Facility Type:	Other
Other Type:	MANUFACTURE PLANT
Contact Name:	JOHN SPATTA
Telephone:	2096613358
Owner Name:	FMC CORPORATION
Owner Address:	2300 INDUSTRIAL AVENUE
Owner City,St,Zip:	MADERA, CA 93639
Total Tanks:	0001
Tank Num:	001
Container Num:	1
Year Installed:	1980
Tank Capacity:	00000500
Tank Used for:	PRODUCT
Type of Fuel:	REGULAR
Container Construction Thickness:	Not reported
Leak Detection:	None

F26 WNW 1/8-1/4 0.173 mi. 913 ft. | **FMC CORPORATION FPM DIVISION**
2300 INDUSTRIAL AVENUE (BOX A)
MADERA, CA 93637

ENVIROSTOR | **S101481098**
N/A

Site 4 of 6 in cluster F

Relative: Lower
Actual: 258 ft.

ENVIROSTOR:

Name:	FMC CORPORATION FPM DIVISION
Address:	2300 INDUSTRIAL AVENUE (BOX A)
City,State,Zip:	MADERA, CA 93637
Facility ID:	20350003
Status:	Refer: Other Agency
Status Date:	10/31/1994
Site Code:	Not reported
Site Type:	Historical
Site Type Detailed:	* Historical
Acres:	Not reported
NPL:	NO
Regulatory Agencies:	NONE SPECIFIED
Lead Agency:	NONE SPECIFIED
Program Manager:	Not reported
Supervisor:	Referred - Not Assigned
Division Branch:	Cleanup Sacramento
Assembly:	Not reported
Senate:	Not reported
Special Program:	* Rural County Survey Program
Restricted Use:	NO
Site Mgmt Req:	NONE SPECIFIED

FMC CORPORATION FPM DIVISION (Continued) **S101481098**

Funding: Not reported
Latitude: 0
Longitude: 0
APN: NONE SPECIFIED
Past Use: NONE SPECIFIED
Potential COC: NONE SPECIFIED
Confirmed COC: NONE SPECIFIED
Potential Description: NONE SPECIFIED
Alias Name: FOOD PROCESSING MACHINERY DIVISION
Alias Type: Alternate Name
Alias Name: CAT000613455
Alias Type: EPA Identification Number
Alias Name: 110000482059
Alias Type: EPA (FRS #)
Alias Name: 20350003
Alias Type: Envirostor ID Number

Completed Info:
Completed Area Name: PROJECT WIDE
Completed Sub Area Name: Not reported
Completed Document Type: Site Screening
Completed Date: 10/07/1988
Comments: FACILITY DRIVE-BY: WASTE OIL / PAINT SLUDGE. SITE SCREENING DONE.

Completed Area Name: PROJECT WIDE
Completed Sub Area Name: Not reported
Completed Document Type: * Discovery
Completed Date: 08/15/1988
Comments: FACILITY IDENTIFIED DEPARTMENT OF HEALTH SERVICES (DHS) HAZARDOUS WASTE INFORMATION SYSTEM (HWIS) GENERATOR 1986.

Future Area Name: Not reported
Future Sub Area Name: Not reported
Future Document Type: Not reported
Future Due Date: Not reported
Schedule Area Name: Not reported
Schedule Sub Area Name: Not reported
Schedule Document Type: Not reported
Schedule Due Date: Not reported
Schedule Revised Date: Not reported

F27 **JOHN BEAN TECHNOLOGIES CORP** **AST** **S113155066**
WNW **2300 W INDUSTRIAL AVE** **HWTS** **N/A**
1/8-1/4 **MADERA, CA 93637** **HAZNET**
0.173 mi.
913 ft. **Site 5 of 6 in cluster F**

Relative:
Lower

Actual:
258 ft.

AST:
Name: JBT FOOD TECH
Address: 2300 INDUSTRIAL AVE
City/Zip: MADERA,93637
Certified Unified Program Agencies: Not reported
Owner: JOHN BEAN TECHNOLOGIES CORP
Total Gallons: Not reported
CERSID: 10425805
Facility ID: Not reported
Business Name: JBT FOOD TECH
Phone: (559) 661-3200

JOHN BEAN TECHNOLOGIES CORP (Continued) **S113155066**

Fax:	(559) 661-3222
Mailing Address:	2300 INDUSTRIAL AVE BOX A
Mailing Address City:	MADERA
Mailing Address State:	CA
Mailing Address Zip Code:	93637
Operator Name:	Leonard Mueller
Operator Phone:	(559) 661-3105
Owner Phone:	(559) 661-3200
Owner Mail Address:	2300 INDUSTRIAL AVE
Owner State:	CA
Owner Zip Code:	93637
Owner Country:	United States
Property Owner Name:	JBT Corporation
Property Owner Phone:	1-312-861-5900
Property Owner Mailing Address:	70 West Madison
Property Owner City:	Chicago
Property Owner Stat :	IL
Property Owner Zip Code:	60602
Property Owner Country:	United States
EPAID:	CAL000339613

HWTS:

Name:	JOHN BEAN TECHNOLOGIES CORP
Address:	2300 W INDUSTRIAL AVE
Address 2:	Not reported
City,State,Zip:	MADERA, CA 93637
EPA ID:	CAL000339613
Inactive Date:	Not reported
Create Date:	01/12/2009
Last Act Date:	Not reported
Mailing Name:	Not reported
Mailing Address:	2300 W INDUSTRIAL AVE
Mailing Address 2:	Not reported
Mailing City,State,Zip:	MADERA, CA 936375210
Owner Name:	JOHN BEAN TECHNOLOGIES CORP
Owner Address:	2300 W INDUSTRIAL AVE
Owner Address 2:	Not reported
Owner City,State,Zip:	MADERA, CA 936375210
Owner Phone:	Not reported
Owner Fax:	Not reported
Contact Name:	JIM RODGER
Contact Address:	2300 W INDUSTRIAL AVE
Contact Address 2:	Not reported
City,State,Zip:	MADERA, CA 93637
Contact Phone:	Not reported
Contact Fax:	Not reported
Facility Status:	Active
Facility Type:	PERMANENT
Category:	STATE
Latitude:	36.949956
Longitude:	-120.086149

NAICS:

EPA ID:	CAL000339613
Create Date:	2009-01-12 07:51:30.990
NAICS Code:	333294
NAICS Description:	Food Product Machinery Manufacturing

JOHN BEAN TECHNOLOGIES CORP (Continued) **S113155066**

Issued EPA ID Date:	2009-01-12 07:51:30.95700
Inactive Date:	Not reported
Facility Name:	JOHN BEAN TECHNOLOGIES CORP
Facility Address:	2300 W INDUSTRIAL AVE
Facility Address 2:	Not reported
Facility City:	MADERA
Facility County:	Not reported
Facility State:	CA
Facility Zip:	936375210

HAZNET:

Name:	JOHN BEAN TECHNOLOGIES CORP
Address:	2300 W INDUSTRIAL AVE
Address 2:	Not reported
City,State,Zip:	MADERA, CA 936375210
Contact:	JIM RODGER
Telephone:	5596613265
Mailing Name:	Not reported
Mailing Address:	2300 W INDUSTRIAL AVE
Year:	2021
Gepaid:	CAL000339613
TSD EPA ID:	UTD991301748
CA Waste Code:	591 - Baghouse waste
Disposal Method:	H132 - Landfill Or Surface Impoundment That Will Be Closed As Landfill(To Include On-Site Treatment And/Or Stabilization)
Tons:	0.45
Year:	2021
Gepaid:	CAL000339613
TSD EPA ID:	CAD059494310
CA Waste Code:	133 - Aqueous solution with total organic residues 10 percent or more
Disposal Method:	H141 - Storage, Bulking, And/Or Transfer Off Site--No Treatment/Reovery (H010-H129) Or (H131-H135)
Tons:	0.21
Year:	2021
Gepaid:	CAL000339613
TSD EPA ID:	UTD991301748
CA Waste Code:	291 - Latex waste
Disposal Method:	H132 - Landfill Or Surface Impoundment That Will Be Closed As Landfill(To Include On-Site Treatment And/Or Stabilization)
Tons:	0.0375
Year:	2021
Gepaid:	CAL000339613
TSD EPA ID:	NED981723513
CA Waste Code:	343 - Unspecified organic liquid mixture
Disposal Method:	H040 - Incineration--Thermal Destruction Other Than Use As A Fuel
Tons:	0.95
Year:	2021
Gepaid:	CAL000339613
TSD EPA ID:	UTD991301748
CA Waste Code:	181 - Other inorganic solid waste
Disposal Method:	H132 - Landfill Or Surface Impoundment That Will Be Closed As

JOHN BEAN TECHNOLOGIES CORP (Continued) **S113155066**

	Landfill(To Include On-Site Treatment And/Or Stabilization)
Tons:	0.0425
Year:	2021
Gepaid:	CAL000339613
TSD EPA ID:	CAD982446882
CA Waste Code:	222 - Oil/water separation sludge
Disposal Method:	-
Tons:	5.42118
Year:	2021
Gepaid:	CAL000339613
TSD EPA ID:	CAD059494310
CA Waste Code:	223 - Unspecified oil-containing waste
Disposal Method:	H141 - Storage, Bulking, And/Or Transfer Off Site--No Treatment/Reovery (H010-H129) Or (H131-H135)
Tons:	0.225
Year:	2021
Gepaid:	CAL000339613
TSD EPA ID:	UTD991301748
CA Waste Code:	223 - Unspecified oil-containing waste
Disposal Method:	H132 - Landfill Or Surface Impoundment That Will Be Closed As Landfill(To Include On-Site Treatment And/Or Stabilization)
Tons:	0.3625
Year:	2021
Gepaid:	CAL000339613
TSD EPA ID:	NED981723513
CA Waste Code:	181 - Other inorganic solid waste
Disposal Method:	H040 - Incineration--Thermal Destruction Other Than Use As A Fuel
Tons:	0.115
Year:	2021
Gepaid:	CAL000339613
TSD EPA ID:	CAD059494310
CA Waste Code:	135 - Unspecified aqueous solution
Disposal Method:	H141 - Storage, Bulking, And/Or Transfer Off Site--No Treatment/Reovery (H010-H129) Or (H131-H135)
Tons:	0.625

Click this hyperlink while viewing on your computer to access
84 additional CA HAZNET: record(s) in the EDR Site Report.

Additional Info:

Year:	2021
Gen EPA ID:	CAL000339613
Shipment Date:	6/9/2020
Creation Date:	7/2/2020
Receipt Date:	6/12/2020
Manifest ID:	014563738FLE
Trans EPA ID:	MAD039322250
Trans Name:	Clean Harbors Environmental Services, Inc.
Trans 2 EPA ID:	MOD095038998
Trans 2 Name:	Tri State Motor Transit

JOHN BEAN TECHNOLOGIES CORP (Continued) **S113155066**

TSDF EPA ID:	NED981723513
Trans Name:	Clean Harbors Environmental Services, Inc.
TSDF Alt EPA ID:	Not reported
TSDF Alt Name:	Not reported
Waste Code Description:	343 - Unspecified organic liquid mixture
RCRA Code:	D001,F003
Meth Code:	H040 - Incineration--Thermal Destruction Other Than Use As A Fuel
Quantity Tons:	0.427
Waste Quantity:	854
Quantity Unit:	P
Additional Code 1:	Not reported
Additional Code 2:	Not reported
Additional Code 3:	Not reported
Additional Code 4:	Not reported
Additional Code 5:	Not reported
Shipment Date:	6/9/2020
Creation Date:	7/2/2020
Receipt Date:	6/12/2020
Manifest ID:	014563738FLE
Trans EPA ID:	MAD039322250
Trans Name:	Clean Harbors Environmental Services, Inc.
Trans 2 EPA ID:	MOD095038998
Trans 2 Name:	Tri State Motor Transit
TSDF EPA ID:	NED981723513
Trans Name:	Clean Harbors Environmental Services, Inc.
TSDF Alt EPA ID:	Not reported
TSDF Alt Name:	Not reported
Waste Code Description:	133 - Aqueous solution with 10% or more total organic residues
RCRA Code:	Not reported
Meth Code:	H040 - Incineration--Thermal Destruction Other Than Use As A Fuel
Quantity Tons:	0.189
Waste Quantity:	378
Quantity Unit:	P
Additional Code 1:	Not reported
Additional Code 2:	Not reported
Additional Code 3:	Not reported
Additional Code 4:	Not reported
Additional Code 5:	Not reported
Shipment Date:	6/9/2020
Creation Date:	7/2/2020
Receipt Date:	6/12/2020
Manifest ID:	014563738FLE
Trans EPA ID:	MAD039322250
Trans Name:	Clean Harbors Environmental Services, Inc.
Trans 2 EPA ID:	MOD095038998
Trans 2 Name:	Tri State Motor Transit
TSDF EPA ID:	NED981723513
Trans Name:	Clean Harbors Environmental Services, Inc.
TSDF Alt EPA ID:	Not reported
TSDF Alt Name:	Not reported
Waste Code Description:	352 - Other organic solids
RCRA Code:	D001,F003
Meth Code:	H040 - Incineration--Thermal Destruction Other Than Use As A Fuel
Quantity Tons:	0.102
Waste Quantity:	204

JOHN BEAN TECHNOLOGIES CORP (Continued) **S113155066**

Quantity Unit:	P
Additional Code 1:	Not reported
Additional Code 2:	Not reported
Additional Code 3:	Not reported
Additional Code 4:	Not reported
Additional Code 5:	Not reported
Shipment Date:	6/9/2020
Creation Date:	7/2/2020
Receipt Date:	6/12/2020
Manifest ID:	014563737FLE
Trans EPA ID:	MAD039322250
Trans Name:	Clean Harbors Environmental Services, Inc.
Trans 2 EPA ID:	MOD095038998
Trans 2 Name:	Tri State Motor Transit
TSDF EPA ID:	UTD991301748
Trans Name:	Clean Harbors Grassy Mountain LLC
TSDF Alt EPA ID:	Not reported
TSDF Alt Name:	Not reported
Waste Code Description:	591 - Baghouse waste
RCRA Code:	Not reported
Meth Code:	H132 - Landfill Or Surface Impoundment That Will Be Closed As Landfill(To Include On-Site Treatment And/Or Stabilization)
Quantity Tons:	0.57
Waste Quantity:	1140
Quantity Unit:	P
Additional Code 1:	Not reported
Additional Code 2:	Not reported
Additional Code 3:	Not reported
Additional Code 4:	Not reported
Additional Code 5:	Not reported
Shipment Date:	6/9/2020
Creation Date:	7/2/2020
Receipt Date:	6/12/2020
Manifest ID:	014563737FLE
Trans EPA ID:	MAD039322250
Trans Name:	Clean Harbors Environmental Services, Inc.
Trans 2 EPA ID:	MOD095038998
Trans 2 Name:	Tri State Motor Transit
TSDF EPA ID:	UTD991301748
Trans Name:	Clean Harbors Grassy Mountain LLC
TSDF Alt EPA ID:	Not reported
TSDF Alt Name:	Not reported
Waste Code Description:	352 - Other organic solids
RCRA Code:	Not reported
Meth Code:	H132 - Landfill Or Surface Impoundment That Will Be Closed As Landfill(To Include On-Site Treatment And/Or Stabilization)
Quantity Tons:	0.37
Waste Quantity:	740
Quantity Unit:	P
Additional Code 1:	Not reported
Additional Code 2:	Not reported
Additional Code 3:	Not reported
Additional Code 4:	Not reported
Additional Code 5:	Not reported

JOHN BEAN TECHNOLOGIES CORP (Continued) **S113155066**

Shipment Date:	6/9/2020
Creation Date:	7/2/2020
Receipt Date:	6/12/2020
Manifest ID:	014563737FLE
Trans EPA ID:	MAD039322250
Trans Name:	Clean Harbors Environmental Services, Inc.
Trans 2 EPA ID:	MOD095038998
Trans 2 Name:	Tri State Motor Transit
TSDF EPA ID:	UTD991301748
Trans Name:	Clean Harbors Grassy Mountain LLC
TSDF Alt EPA ID:	Not reported
TSDF Alt Name:	Not reported
Waste Code Description:	352 - Other organic solids
RCRA Code:	Not reported
Meth Code:	H132 - Landfill Or Surface Impoundment That Will Be Closed As Landfill(To Include On-Site Treatment And/Or Stabilization)
Quantity Tons:	0.56
Waste Quantity:	1120
Quantity Unit:	P
Additional Code 1:	Not reported
Additional Code 2:	Not reported
Additional Code 3:	Not reported
Additional Code 4:	Not reported
Additional Code 5:	Not reported

Shipment Date:	6/9/2020
Creation Date:	7/14/2020
Receipt Date:	6/24/2020
Manifest ID:	014563739FLE
Trans EPA ID:	MAD039322250
Trans Name:	Clean Harbors Environmental Services, Inc.
Trans 2 EPA ID:	MAD039322250
Trans 2 Name:	Clean Harbors Environmental Services, Inc.
TSDF EPA ID:	CAD044429835
Trans Name:	Clean Harbors Wilmington LLC
TSDF Alt EPA ID:	Not reported
TSDF Alt Name:	Not reported
Waste Code Description:	221,223 - Not reported
RCRA Code:	Not reported
Meth Code:	H141 - Storage, Bulking, And/Or Transfer Off Site--No Treatment/Reovery (H010-H129) Or (H131-H135)
Quantity Tons:	0.3
Waste Quantity:	600
Quantity Unit:	P
Additional Code 1:	Not reported
Additional Code 2:	Not reported
Additional Code 3:	Not reported
Additional Code 4:	Not reported
Additional Code 5:	Not reported

Shipment Date:	3/27/2020
Creation Date:	4/23/2020
Receipt Date:	4/3/2020
Manifest ID:	007422875SKS
Trans EPA ID:	TXR000081205
Trans Name:	Safety-Kleen Systems, Inc.
Trans 2 EPA ID:	MAD039322250

JOHN BEAN TECHNOLOGIES CORP (Continued) **S113155066**

Trans 2 Name:	Clean Harbors Environmental Services, Inc.
TSDF EPA ID:	CAD980675276
Trans Name:	Clean Harbors Buttonwillow LLC
TSDF Alt EPA ID:	Not reported
TSDF Alt Name:	Not reported
Waste Code Description:	221 - Waste oil and mixed oil
RCRA Code:	Not reported
Meth Code:	H132 - Landfill Or Surface Impoundment That Will Be Closed As Landfill(To Include On-Site Treatment And/Or Stabilization)
Quantity Tons:	3
Waste Quantity:	6000
Quantity Unit:	P
Additional Code 1:	Not reported
Additional Code 2:	Not reported
Additional Code 3:	Not reported
Additional Code 4:	Not reported
Additional Code 5:	Not reported
Shipment Date:	2/6/2020
Creation Date:	5/13/2020
Receipt Date:	2/21/2020
Manifest ID:	014503016FLE
Trans EPA ID:	MAD039322250
Trans Name:	Clean Harbors Environmental Services, Inc.
Trans 2 EPA ID:	MOD095038998
Trans 2 Name:	Tri State Motor Transit
TSDF EPA ID:	NED981723513
Trans Name:	Clean Harbors Environmental Services, Inc.
TSDF Alt EPA ID:	Not reported
TSDF Alt Name:	Not reported
Waste Code Description:	343 - Unspecified organic liquid mixture
RCRA Code:	D001,F003
Meth Code:	H040 - Incineration--Thermal Destruction Other Than Use As A Fuel
Quantity Tons:	0.233
Waste Quantity:	466
Quantity Unit:	P
Additional Code 1:	Not reported
Additional Code 2:	Not reported
Additional Code 3:	Not reported
Additional Code 4:	Not reported
Additional Code 5:	Not reported
Shipment Date:	2/6/2020
Creation Date:	5/13/2020
Receipt Date:	2/21/2020
Manifest ID:	014503016FLE
Trans EPA ID:	MAD039322250
Trans Name:	Clean Harbors Environmental Services, Inc.
Trans 2 EPA ID:	MOD095038998
Trans 2 Name:	Tri State Motor Transit
TSDF EPA ID:	NED981723513
Trans Name:	Clean Harbors Environmental Services, Inc.
TSDF Alt EPA ID:	Not reported
TSDF Alt Name:	Not reported
Waste Code Description:	352 - Other organic solids
RCRA Code:	D001,F003
Meth Code:	H040 - Incineration--Thermal Destruction Other Than Use As A Fuel

JOHN BEAN TECHNOLOGIES CORP (Continued) **S113155066**

Quantity Tons:	0.095
Waste Quantity:	190
Quantity Unit:	P
Additional Code 1:	Not reported
Additional Code 2:	Not reported
Additional Code 3:	Not reported
Additional Code 4:	Not reported
Additional Code 5:	Not reported

Additional Info:

Year:	2020
Gen EPA ID:	CAL000339613
Shipment Date:	6/9/2020
Creation Date:	7/2/2020
Receipt Date:	6/12/2020
Manifest ID:	014563738FLE
Trans EPA ID:	MAD039322250
Trans Name:	Clean Harbors Environmental Services, Inc.
Trans 2 EPA ID:	MOD095038998
Trans 2 Name:	Tri State Motor Transit
TSDF EPA ID:	NED981723513
Trans Name:	Clean Harbors Environmental Services, Inc.
TSDF Alt EPA ID:	Not reported
TSDF Alt Name:	Not reported
Waste Code Description:	352 - Other organic solids
RCRA Code:	D001,F003
Meth Code:	H040 - Incineration--Thermal Destruction Other Than Use As A Fuel
Quantity Tons:	0.102
Waste Quantity:	204
Quantity Unit:	P
Additional Code 1:	Not reported
Additional Code 2:	Not reported
Additional Code 3:	Not reported
Additional Code 4:	Not reported
Additional Code 5:	Not reported
Shipment Date:	6/9/2020
Creation Date:	7/2/2020
Receipt Date:	6/12/2020
Manifest ID:	014563738FLE
Trans EPA ID:	MAD039322250
Trans Name:	Clean Harbors Environmental Services, Inc.
Trans 2 EPA ID:	MOD095038998
Trans 2 Name:	Tri State Motor Transit
TSDF EPA ID:	NED981723513
Trans Name:	Clean Harbors Environmental Services, Inc.
TSDF Alt EPA ID:	Not reported
TSDF Alt Name:	Not reported
Waste Code Description:	133 - Aqueous solution with 10% or more total organic residues
RCRA Code:	Not reported
Meth Code:	H040 - Incineration--Thermal Destruction Other Than Use As A Fuel
Quantity Tons:	0.189
Waste Quantity:	378
Quantity Unit:	P
Additional Code 1:	Not reported
Additional Code 2:	Not reported

JOHN BEAN TECHNOLOGIES CORP (Continued) **S113155066**

Additional Code 3:	Not reported
Additional Code 4:	Not reported
Additional Code 5:	Not reported
Shipment Date:	6/9/2020
Creation Date:	7/2/2020
Receipt Date:	6/12/2020
Manifest ID:	014563738FLE
Trans EPA ID:	MAD039322250
Trans Name:	Clean Harbors Environmental Services, Inc.
Trans 2 EPA ID:	MOD095038998
Trans 2 Name:	Tri State Motor Transit
TSDF EPA ID:	NED981723513
Trans Name:	Clean Harbors Environmental Services, Inc.
TSDF Alt EPA ID:	Not reported
TSDF Alt Name:	Not reported
Waste Code Description:	343 - Unspecified organic liquid mixture
RCRA Code:	D001,F003
Meth Code:	H040 - Incineration--Thermal Destruction Other Than Use As A Fuel
Quantity Tons:	0.427
Waste Quantity:	854
Quantity Unit:	P
Additional Code 1:	Not reported
Additional Code 2:	Not reported
Additional Code 3:	Not reported
Additional Code 4:	Not reported
Additional Code 5:	Not reported
Shipment Date:	6/9/2020
Creation Date:	7/2/2020
Receipt Date:	6/12/2020
Manifest ID:	014563737FLE
Trans EPA ID:	MAD039322250
Trans Name:	Clean Harbors Environmental Services, Inc.
Trans 2 EPA ID:	MOD095038998
Trans 2 Name:	Tri State Motor Transit
TSDF EPA ID:	UTD991301748
Trans Name:	Clean Harbors Grassy Mountain LLC
TSDF Alt EPA ID:	Not reported
TSDF Alt Name:	Not reported
Waste Code Description:	591 - Baghouse waste
RCRA Code:	Not reported
Meth Code:	H132 - Landfill Or Surface Impoundment That Will Be Closed As Landfill(To Include On-Site Treatment And/Or Stabilization)
Quantity Tons:	0.57
Waste Quantity:	1140
Quantity Unit:	P
Additional Code 1:	Not reported
Additional Code 2:	Not reported
Additional Code 3:	Not reported
Additional Code 4:	Not reported
Additional Code 5:	Not reported
Shipment Date:	6/9/2020
Creation Date:	7/2/2020
Receipt Date:	6/12/2020
Manifest ID:	014563737FLE

JOHN BEAN TECHNOLOGIES CORP (Continued) **S113155066**

Trans EPA ID:	MAD039322250
Trans Name:	Clean Harbors Environmental Services, Inc.
Trans 2 EPA ID:	MOD095038998
Trans 2 Name:	Tri State Motor Transit
TSDF EPA ID:	UTD991301748
Trans Name:	Clean Harbors Grassy Mountain LLC
TSDF Alt EPA ID:	Not reported
TSDF Alt Name:	Not reported
Waste Code Description:	352 - Other organic solids
RCRA Code:	Not reported
Meth Code:	H132 - Landfill Or Surface Impoundment That Will Be Closed As Landfill(To Include On-Site Treatment And/Or Stabilization)
Quantity Tons:	0.37
Waste Quantity:	740
Quantity Unit:	P
Additional Code 1:	Not reported
Additional Code 2:	Not reported
Additional Code 3:	Not reported
Additional Code 4:	Not reported
Additional Code 5:	Not reported
Shipment Date:	6/9/2020
Creation Date:	7/2/2020
Receipt Date:	6/12/2020
Manifest ID:	014563737FLE
Trans EPA ID:	MAD039322250
Trans Name:	Clean Harbors Environmental Services, Inc.
Trans 2 EPA ID:	MOD095038998
Trans 2 Name:	Tri State Motor Transit
TSDF EPA ID:	UTD991301748
Trans Name:	Clean Harbors Grassy Mountain LLC
TSDF Alt EPA ID:	Not reported
TSDF Alt Name:	Not reported
Waste Code Description:	352 - Other organic solids
RCRA Code:	Not reported
Meth Code:	H132 - Landfill Or Surface Impoundment That Will Be Closed As Landfill(To Include On-Site Treatment And/Or Stabilization)
Quantity Tons:	0.56
Waste Quantity:	1120
Quantity Unit:	P
Additional Code 1:	Not reported
Additional Code 2:	Not reported
Additional Code 3:	Not reported
Additional Code 4:	Not reported
Additional Code 5:	Not reported
Shipment Date:	6/9/2020
Creation Date:	7/14/2020
Receipt Date:	6/24/2020
Manifest ID:	014563739FLE
Trans EPA ID:	MAD039322250
Trans Name:	Clean Harbors Environmental Services, Inc.
Trans 2 EPA ID:	MAD039322250
Trans 2 Name:	Clean Harbors Environmental Services, Inc.
TSDF EPA ID:	CAD044429835
Trans Name:	Clean Harbors Wilmington LLC
TSDF Alt EPA ID:	Not reported

JOHN BEAN TECHNOLOGIES CORP (Continued) **S113155066**

TSDF Alt Name:	Not reported
Waste Code Description:	221,223 - Not reported
RCRA Code:	Not reported
Meth Code:	H141 - Storage, Bulking, And/Or Transfer Off Site--No Treatment/Reovery (H010-H129) Or (H131-H135)
Quantity Tons:	0.3
Waste Quantity:	600
Quantity Unit:	P
Additional Code 1:	Not reported
Additional Code 2:	Not reported
Additional Code 3:	Not reported
Additional Code 4:	Not reported
Additional Code 5:	Not reported
Shipment Date:	3/27/2020
Creation Date:	4/23/2020
Receipt Date:	4/3/2020
Manifest ID:	007422875SKS
Trans EPA ID:	TXR000081205
Trans Name:	Safety-Kleen Systems, Inc.
Trans 2 EPA ID:	MAD039322250
Trans 2 Name:	Clean Harbors Environmental Services, Inc.
TSDF EPA ID:	CAD980675276
Trans Name:	Clean Harbors Buttonwillow LLC
TSDF Alt EPA ID:	Not reported
TSDF Alt Name:	Not reported
Waste Code Description:	221 - Waste oil and mixed oil
RCRA Code:	Not reported
Meth Code:	H132 - Landfill Or Surface Impoundment That Will Be Closed As Landfill(To Include On-Site Treatment And/Or Stabilization)
Quantity Tons:	3
Waste Quantity:	6000
Quantity Unit:	P
Additional Code 1:	Not reported
Additional Code 2:	Not reported
Additional Code 3:	Not reported
Additional Code 4:	Not reported
Additional Code 5:	Not reported
Shipment Date:	2/6/2020
Creation Date:	3/25/2020
Receipt Date:	3/5/2020
Manifest ID:	014503018FLE
Trans EPA ID:	MAD039322250
Trans Name:	Clean Harbors Environmental Services, Inc.
Trans 2 EPA ID:	MAD039322250
Trans 2 Name:	Clean Harbors Environmental Services, Inc.
TSDF EPA ID:	CAD044429835
Trans Name:	Clean Harbors Wilmington LLC
TSDF Alt EPA ID:	Not reported
TSDF Alt Name:	Not reported
Waste Code Description:	221223 - Not reported
RCRA Code:	Not reported
Meth Code:	H141 - Storage, Bulking, And/Or Transfer Off Site--No Treatment/Reovery (H010-H129) Or (H131-H135)
Quantity Tons:	0.228
Waste Quantity:	456

JOHN BEAN TECHNOLOGIES CORP (Continued) **S113155066**

Quantity Unit:	P
Additional Code 1:	Not reported
Additional Code 2:	Not reported
Additional Code 3:	Not reported
Additional Code 4:	Not reported
Additional Code 5:	Not reported
Shipment Date:	2/6/2020
Creation Date:	3/11/2020
Receipt Date:	2/20/2020
Manifest ID:	014503017FLE
Trans EPA ID:	MAD039322250
Trans Name:	Clean Harbors Environmental Services, Inc.
Trans 2 EPA ID:	MAD039322250
Trans 2 Name:	Clean Harbors Environmental Services, Inc.
TSDF EPA ID:	CAD059494310
Trans Name:	Clean Harbors San Jose LLC
TSDF Alt EPA ID:	Not reported
TSDF Alt Name:	Not reported
Waste Code Description:	352 - Other organic solids
RCRA Code:	Not reported
Meth Code:	H141 - Storage, Bulking, And/Or Transfer Off Site--No Treatment/Reovery (H010-H129) Or (H131-H135)
Quantity Tons:	0.228
Waste Quantity:	456
Quantity Unit:	P
Additional Code 1:	Not reported
Additional Code 2:	Not reported
Additional Code 3:	Not reported
Additional Code 4:	Not reported
Additional Code 5:	Not reported

Detail Two:

Year:	2020
EM Manifest ID:	e9420ba1-d317-4eb8-8b07-f22a63671bd8
Shipment Date:	6/9/2020
Receipt Date:	6/12/2020
Manifest Number:	014563737FLE
Generator EPA ID:	CAL000339613
Name:	JOHN BEAN TECHNOLOGIES CORP
Address:	2300 INDUSTRIAL AVE
Address 2:	Not reported
City:	MADERA
Zip:	93637
Telephone:	800-483-3718
Contact:	Robert Hunter
Contact Telephone:	559-661-3265
Transporter 1 EPA ID:	MAD039322250
Transporter 1 Emergency Number:	Not reported
Transporter 2 EPA ID:	MOD095038998
Transporter 2 Emergency Number:	Not reported
TSDF EPA ID:	UTD991301748
TSDF Name:	Clean Harbors Grassy Mountain LLC
TSDF Address 1:	3 Miles East 7 Miles North of Knolls
TSDF Address 2:	Exit 41 off I-80
TSDF City:	Grantsville
TSDF Zip:	84029

JOHN BEAN TECHNOLOGIES CORP (Continued) **S113155066**

TSDF Telephone: 800-483-3718

State:

Year: 2020
EM Manifest ID: e9420ba1-d317-4eb8-8b07-f22a63671bd8
Generator EPA ID: CAL000339613
Shipment Date: 2020-06-09
Manifest Number: 014563737FLE
Line Number: 1
Method Code: H132
Quantity Tons: 0.37000
Quantity Waste: 740.000000
Quantity Unit: P
Number of Containers: 3
Type of Container: Metal drums, barrels, kegs
Quantity Type: Pounds
State Code: 352

Year: 2020
EM Manifest ID: e9420ba1-d317-4eb8-8b07-f22a63671bd8
Generator EPA ID: CAL000339613
Shipment Date: 2020-06-09
Manifest Number: 014563737FLE
Line Number: 2
Method Code: H132
Quantity Tons: 0.57000
Quantity Waste: 1140.000000
Quantity Unit: P
Number of Containers: 2
Type of Container: Metal drums, barrels, kegs
Quantity Type: Pounds
State Code: 591

Year: 2020
EM Manifest ID: e9420ba1-d317-4eb8-8b07-f22a63671bd8
Generator EPA ID: CAL000339613
Shipment Date: 2020-06-09
Manifest Number: 014563737FLE
Line Number: 3
Method Code: H132
Quantity Tons: 0.56000
Quantity Waste: 1120.000000
Quantity Unit: P
Number of Containers: 2
Type of Container: Metal drums, barrels, kegs
Quantity Type: Pounds
State Code: 352

Year: 2020
EM Manifest ID: 284eef3f-b358-4ee2-bdf6-e23a2052bfb3
Shipment Date: 6/9/2020
Receipt Date: 6/24/2020
Manifest Number: 014563739FLE
Generator EPA ID: CAL000339613
Name: JOHN BEAN TECHNOLOGIES CORP
Address: 2300 INDUSTRIAL AVE
Address 2: Not reported

JOHN BEAN TECHNOLOGIES CORP (Continued) **S113155066**

City:	MADERA
Zip:	93637
Telephone:	800-483-3718
Contact:	Robert Hunter
Contact Telephone:	559-661-3265
Transporter 1 EPA ID:	MAD039322250
Transporter 1 Emergency Number:	Not reported
Transporter 2 EPA ID:	MAD039322250
Transporter 2 Emergency Number:	Not reported
TSDF EPA ID:	CAD044429835
TSDF Name:	Clean Harbors Wilmington LLC
TSDF Address 1:	1737 East Denni Street
TSDF Address 2:	Not reported
TSDF City:	Wilmington
TSDF Zip:	90744
TSDF Telephone:	800-483-3718

State:

Year:	2020
EM Manifest ID:	284eef3f-b358-4ee2-bdf6-e23a2052bfb3
Generator EPA ID:	CAL000339613
Shipment Date:	2020-06-09
Manifest Number:	014563739FLE
Line Number:	1
Method Code:	H141
Quantity Tons:	0.30000
Quantity Waste:	600.000000
Quantity Unit:	P
Number of Containers:	2
Type of Container:	Metal drums, barrels, kegs
Quantity Type:	Pounds
State Code:	221

Year:	2020
EM Manifest ID:	284eef3f-b358-4ee2-bdf6-e23a2052bfb3
Generator EPA ID:	CAL000339613
Shipment Date:	2020-06-09
Manifest Number:	014563739FLE
Line Number:	1
Method Code:	H141
Quantity Tons:	0.30000
Quantity Waste:	600.000000
Quantity Unit:	P
Number of Containers:	2
Type of Container:	Metal drums, barrels, kegs
Quantity Type:	Pounds
State Code:	223

Year:	2020
EM Manifest ID:	3a9cede0-e95b-44ef-9e00-32b759c362fb
Shipment Date:	6/9/2020
Receipt Date:	6/12/2020
Manifest Number:	014563738FLE
Generator EPA ID:	CAL000339613
Name:	JOHN BEAN TECHNOLOGIES CORP
Address:	2300 INDUSTRIAL AVE
Address 2:	Not reported

JOHN BEAN TECHNOLOGIES CORP (Continued) **S113155066**

City:	MADERA
Zip:	93637
Telephone:	800-483-3718
Contact:	Robert Hunter
Contact Telephone:	559-661-3265
Transporter 1 EPA ID:	MAD039322250
Transporter 1 Emergency Number:	Not reported
Transporter 2 EPA ID:	MOD095038998
Transporter 2 Emergency Number:	Not reported
TSDF EPA ID:	NED981723513
TSDF Name:	Clean Harbors Environmental Services, Inc.
TSDF Address 1:	2247 South Highway 71
TSDF Address 2:	Not reported
TSDF City:	Kimball
TSDF Zip:	69145
TSDF Telephone:	800-483-3718

Federal:

Year:	2020
EM Manifest ID:	3a9cede0-e95b-44ef-9e00-32b759c362fb
Generator EPA ID:	CAL000339613
Shipment Date:	2020-06-09
Manifest Number:	014563738FLE
Line Number:	1
Method Code:	H040
Quantity Tons:	0.42700
Quantity Waste:	854.000000
Quantity Unit:	P
Number of Containers:	2
Type of Container:	Metal drums, barrels, kegs
Quantity Type:	Pounds
Federal Code:	D001

Year:	2020
EM Manifest ID:	3a9cede0-e95b-44ef-9e00-32b759c362fb
Generator EPA ID:	CAL000339613
Shipment Date:	2020-06-09
Manifest Number:	014563738FLE
Line Number:	1
Method Code:	H040
Quantity Tons:	0.42700
Quantity Waste:	854.000000
Quantity Unit:	P
Number of Containers:	2
Type of Container:	Metal drums, barrels, kegs
Quantity Type:	Pounds
Federal Code:	F003

Year:	2020
EM Manifest ID:	3a9cede0-e95b-44ef-9e00-32b759c362fb
Generator EPA ID:	CAL000339613
Shipment Date:	2020-06-09
Manifest Number:	014563738FLE
Line Number:	2
Method Code:	H040
Quantity Tons:	0.10200
Quantity Waste:	204.000000
Quantity Unit:	P

JOHN BEAN TECHNOLOGIES CORP (Continued) **S113155066**

Number of Containers:	1
Type of Container:	Metal drums, barrels, kegs
Quantity Type:	Pounds
Federal Code:	D001
Year:	2020
EM Manifest ID:	3a9cede0-e95b-44ef-9e00-32b759c362fb
Generator EPA ID:	CAL000339613
Shipment Date:	2020-06-09
Manifest Number:	014563738FLE
Line Number:	2
Method Code:	H040
Quantity Tons:	0.10200
Quantity Waste:	204.000000
Quantity Unit:	P
Number of Containers:	1
Type of Container:	Metal drums, barrels, kegs
Quantity Type:	Pounds
Federal Code:	F003

State:

Year:	2020
EM Manifest ID:	3a9cede0-e95b-44ef-9e00-32b759c362fb
Generator EPA ID:	CAL000339613
Shipment Date:	2020-06-09
Manifest Number:	014563738FLE
Line Number:	1
Method Code:	H040
Quantity Tons:	0.42700
Quantity Waste:	854.000000
Quantity Unit:	P
Number of Containers:	2
Type of Container:	Metal drums, barrels, kegs
Quantity Type:	Pounds
State Code:	343
Year:	2020
EM Manifest ID:	3a9cede0-e95b-44ef-9e00-32b759c362fb
Generator EPA ID:	CAL000339613
Shipment Date:	2020-06-09
Manifest Number:	014563738FLE
Line Number:	2
Method Code:	H040
Quantity Tons:	0.10200
Quantity Waste:	204.000000
Quantity Unit:	P
Number of Containers:	1
Type of Container:	Metal drums, barrels, kegs
Quantity Type:	Pounds
State Code:	352
Year:	2020
EM Manifest ID:	3a9cede0-e95b-44ef-9e00-32b759c362fb
Generator EPA ID:	CAL000339613
Shipment Date:	2020-06-09
Manifest Number:	014563738FLE
Line Number:	3

JOHN BEAN TECHNOLOGIES CORP (Continued) **S113155066**

Method Code:	H040
Quantity Tons:	0.18900
Quantity Waste:	378.000000
Quantity Unit:	P
Number of Containers:	1
Type of Container:	Metal drums, barrels, kegs
Quantity Type:	Pounds
State Code:	133

Year:	2020
EM Manifest ID:	c68034d4-8dbd-4d11-aec4-0fcecdb2e30a
Shipment Date:	3/27/2020
Receipt Date:	4/3/2020
Manifest Number:	007422875SKS
Generator EPA ID:	CAL000339613
Name:	JBT CORPORATION
Address:	2300 W. INDUSTRIAL AVE.
Address 2:	Not reported
City:	MADERA
Zip:	93637
Telephone:	800-483-3718
Contact:	Pedro Deleon
Contact Telephone:	559-352-2083
Transporter 1 EPA ID:	TXR000081205
Transporter 1 Emergency Number:	Not reported
Transporter 2 EPA ID:	MAD039322250
Transporter 2 Emergency Number:	Not reported
TSDF EPA ID:	CAD980675276
TSDF Name:	Clean Harbors Buttonwillow LLC
TSDF Address 1:	PO Box 787
TSDF Address 2:	Not reported
TSDF City:	Buttonwillow
TSDF Zip:	93206
TSDF Telephone:	800-483-3718

State:

Year:	2020
EM Manifest ID:	c68034d4-8dbd-4d11-aec4-0fcecdb2e30a
Generator EPA ID:	CAL000339613
Shipment Date:	2020-03-27
Manifest Number:	007422875SKS
Line Number:	1
Method Code:	H132
Quantity Tons:	3.00000
Quantity Waste:	6000.000000
Quantity Unit:	P
Number of Containers:	3
Type of Container:	Portable tanks
Quantity Type:	Pounds
State Code:	221

Year:	2020
EM Manifest ID:	1127109
Shipment Date:	2/6/2020
Receipt Date:	2/26/2020
Manifest Number:	014503014FLE

JOHN BEAN TECHNOLOGIES CORP (Continued) **S113155066**

Generator EPA ID:	CAL000339613
Name:	JOHN BEAN TECHNOLOGIES CORP
Address:	2300 INDUSTRIAL AVE
Address 2:	Not reported
City:	MADERA
Zip:	93637
Telephone:	800-483-3718
Contact:	Robert Hunter
Contact Telephone:	559-661-3265
Transporter 1 EPA ID:	MAD039322250
Transporter 1 Emergency Number:	Not reported
Transporter 2 EPA ID:	MAD039322250
Transporter 2 Emergency Number:	Not reported
TSDF EPA ID:	CAD980675276
TSDF Name:	Clean Harbors Buttonwillow LLC
TSDF Address 1:	PO Box 787
TSDF Address 2:	Not reported
TSDF City:	Buttonwillow
TSDF Zip:	93206
TSDF Telephone:	800-483-3718

State:

Year:	2020
EM Manifest ID:	1127109
Generator EPA ID:	CAL000339613
Shipment Date:	2020-02-06
Manifest Number:	014503014FLE
Line Number:	1
Method Code:	H132
Quantity Tons:	0.26300
Quantity Waste:	526.000000
Quantity Unit:	P
Number of Containers:	2
Type of Container:	Metal drums, barrels, kegs
Quantity Type:	Pounds
State Code:	223

Year:	2020
EM Manifest ID:	1087874
Shipment Date:	2/6/2020
Receipt Date:	2/20/2020
Manifest Number:	014503017FLE
Generator EPA ID:	CAL000339613
Name:	JOHN BEAN TECHNOLOGIES CORP
Address:	2300 INDUSTRIAL AVE
Address 2:	Not reported
City:	MADERA
Zip:	93637
Telephone:	800-483-3718
Contact:	Robert Hunter
Contact Telephone:	559-661-3265
Transporter 1 EPA ID:	MAD039322250
Transporter 1 Emergency Number:	Not reported
Transporter 2 EPA ID:	MAD039322250
Transporter 2 Emergency Number:	Not reported
TSDF EPA ID:	CAD059494310
TSDF Name:	Clean Harbors San Jose LLC

JOHN BEAN TECHNOLOGIES CORP (Continued) **S113155066**

TSDF Address 1:	1021 Berryessa Road
TSDF Address 2:	Not reported
TSDF City:	San Jose
TSDF Zip:	95133
TSDF Telephone:	800-483-3718

State:

Year:	2020
EM Manifest ID:	1087874
Generator EPA ID:	CAL000339613
Shipment Date:	2020-02-06
Manifest Number:	014503017FLE
Line Number:	1
Method Code:	H141
Quantity Tons:	1.05300
Quantity Waste:	2106.000000
Quantity Unit:	P
Number of Containers:	4
Type of Container:	Metal drums, barrels, kegs
Quantity Type:	Pounds
State Code:	591

Year:	2020
EM Manifest ID:	1087874
Generator EPA ID:	CAL000339613
Shipment Date:	2020-02-06
Manifest Number:	014503017FLE
Line Number:	2
Method Code:	H141
Quantity Tons:	0.20300
Quantity Waste:	406.000000
Quantity Unit:	P
Number of Containers:	1
Type of Container:	Metal drums, barrels, kegs
Quantity Type:	Pounds
State Code:	133

Year:	2020
EM Manifest ID:	1087874
Generator EPA ID:	CAL000339613
Shipment Date:	2020-02-06
Manifest Number:	014503017FLE
Line Number:	3
Method Code:	H141
Quantity Tons:	0.41800
Quantity Waste:	836.000000
Quantity Unit:	P
Number of Containers:	5
Type of Container:	Metal drums, barrels, kegs
Quantity Type:	Pounds
State Code:	352

Year:	2020
EM Manifest ID:	1087874
Generator EPA ID:	CAL000339613
Shipment Date:	2020-02-06
Manifest Number:	014503017FLE
Line Number:	4

JOHN BEAN TECHNOLOGIES CORP (Continued) **S113155066**

Method Code:	H141
Quantity Tons:	0.22800
Quantity Waste:	456.000000
Quantity Unit:	P
Number of Containers:	1
Type of Container:	Metal drums, barrels, kegs
Quantity Type:	Pounds
State Code:	352

Year:	2020
EM Manifest ID:	2d355f70-5446-4379-9436-6eae9aafc1ed
Shipment Date:	2/6/2020
Receipt Date:	2/21/2020
Manifest Number:	014503016FLE
Generator EPA ID:	CAL000339613
Name:	JOHN BEAN TECHNOLOGIES CORP
Address:	2300 INDUSTRIAL AVE
Address 2:	Not reported
City:	MADERA
Zip:	93637
Telephone:	800-483-3718
Contact:	Robert Hunter
Contact Telephone:	559-661-3265
Transporter 1 EPA ID:	MAD039322250
Transporter 1 Emergency Number:	Not reported
Transporter 2 EPA ID:	MOD095038998
Transporter 2 Emergency Number:	Not reported
TSDF EPA ID:	NED981723513
TSDF Name:	Clean Harbors Environmental Services, Inc.
TSDF Address 1:	2247 South Highway 71
TSDF Address 2:	Not reported
TSDF City:	Kimball
TSDF Zip:	69145
TSDF Telephone:	800-483-3718

Federal:

Year:	2020
EM Manifest ID:	2d355f70-5446-4379-9436-6eae9aafc1ed
Generator EPA ID:	CAL000339613
Shipment Date:	2020-02-06
Manifest Number:	014503016FLE
Line Number:	1
Method Code:	H040
Quantity Tons:	0.23300
Quantity Waste:	466.000000
Quantity Unit:	P
Number of Containers:	1
Type of Container:	Metal drums, barrels, kegs
Quantity Type:	Pounds
Federal Code:	D001

Year:	2020
EM Manifest ID:	2d355f70-5446-4379-9436-6eae9aafc1ed
Generator EPA ID:	CAL000339613
Shipment Date:	2020-02-06
Manifest Number:	014503016FLE
Line Number:	1

JOHN BEAN TECHNOLOGIES CORP (Continued) **S113155066**

Method Code:	H040
Quantity Tons:	0.23300
Quantity Waste:	466.000000
Quantity Unit:	P
Number of Containers:	1
Type of Container:	Metal drums, barrels, kegs
Quantity Type:	Pounds
Federal Code:	F003

Year:	2020
EM Manifest ID:	2d355f70-5446-4379-9436-6eae9aafc1ed
Generator EPA ID:	CAL000339613
Shipment Date:	2020-02-06
Manifest Number:	014503016FLE
Line Number:	2
Method Code:	H040
Quantity Tons:	0.09500
Quantity Waste:	190.000000
Quantity Unit:	P
Number of Containers:	1
Type of Container:	Metal drums, barrels, kegs
Quantity Type:	Pounds
Federal Code:	D001

Year:	2020
EM Manifest ID:	2d355f70-5446-4379-9436-6eae9aafc1ed
Generator EPA ID:	CAL000339613
Shipment Date:	2020-02-06
Manifest Number:	014503016FLE
Line Number:	2
Method Code:	H040
Quantity Tons:	0.09500
Quantity Waste:	190.000000
Quantity Unit:	P
Number of Containers:	1
Type of Container:	Metal drums, barrels, kegs
Quantity Type:	Pounds
Federal Code:	F003

State:

Year:	2020
EM Manifest ID:	2d355f70-5446-4379-9436-6eae9aafc1ed
Generator EPA ID:	CAL000339613
Shipment Date:	2020-02-06
Manifest Number:	014503016FLE
Line Number:	1
Method Code:	H040
Quantity Tons:	0.23300
Quantity Waste:	466.000000
Quantity Unit:	P
Number of Containers:	1
Type of Container:	Metal drums, barrels, kegs
Quantity Type:	Pounds
State Code:	343

Year:	2020
EM Manifest ID:	2d355f70-5446-4379-9436-6eae9aafc1ed

JOHN BEAN TECHNOLOGIES CORP (Continued) **S113155066**

Generator EPA ID:	CAL000339613
Shipment Date:	2020-02-06
Manifest Number:	014503016FLE
Line Number:	2
Method Code:	H040
Quantity Tons:	0.09500
Quantity Waste:	190.000000
Quantity Unit:	P
Number of Containers:	1
Type of Container:	Metal drums, barrels, kegs
Quantity Type:	Pounds
State Code:	352

Year:	2020
EM Manifest ID:	1136705
Shipment Date:	2/6/2020
Receipt Date:	3/5/2020
Manifest Number:	014503018FLE
Generator EPA ID:	CAL000339613
Name:	JOHN BEAN TECHNOLOGIES CORP
Address:	2300 INDUSTRIAL AVE
Address 2:	Not reported
City:	MADERA
Zip:	93637
Telephone:	800-483-3718
Contact:	Robert Hunter
Contact Telephone:	559-661-3265
Transporter 1 EPA ID:	MAD039322250
Transporter 1 Emergency Number:	Not reported
Transporter 2 EPA ID:	MAD039322250
Transporter 2 Emergency Number:	Not reported
TSDF EPA ID:	CAD044429835
TSDF Name:	Clean Harbors Wilmington LLC
TSDF Address 1:	1737 East Denni Street
TSDF Address 2:	Not reported
TSDF City:	Wilmington
TSDF Zip:	90744
TSDF Telephone:	800-483-3718

State:

Year:	2020
EM Manifest ID:	1136705
Generator EPA ID:	CAL000339613
Shipment Date:	2020-02-06
Manifest Number:	014503018FLE
Line Number:	1
Method Code:	H141
Quantity Tons:	0.22800
Quantity Waste:	456.000000
Quantity Unit:	P
Number of Containers:	1
Type of Container:	Metal drums, barrels, kegs
Quantity Type:	Pounds
State Code:	221

Year:	2020
EM Manifest ID:	1136705

JOHN BEAN TECHNOLOGIES CORP (Continued) **S113155066**

Generator EPA ID:	CAL000339613
Shipment Date:	2020-02-06
Manifest Number:	014503018FLE
Line Number:	1
Method Code:	H141
Quantity Tons:	0.22800
Quantity Waste:	456.000000
Quantity Unit:	P
Number of Containers:	1
Type of Container:	Metal drums, barrels, kegs
Quantity Type:	Pounds
State Code:	223

Year:	2020
EM Manifest ID:	0a019fc4-9396-489c-a2e2-e63116beae6a
Shipment Date:	11/4/2020
Receipt Date:	12/9/2020
Manifest Number:	007793382SKS
Generator EPA ID:	CAL000339613
Name:	JOHN BEAN TECHNOLOGIES CORP
Address:	2300 INDUSTRIAL AVE
Address 2:	Not reported
City:	MADERA
Zip:	93637
Telephone:	800-483-3718
Contact:	Jim Rodger
Contact Telephone:	559-661-3265
Transporter 1 EPA ID:	TXR000081205
Transporter 1 Emergency Number:	Not reported
Transporter 2 EPA ID:	MAD039322250
Transporter 2 Emergency Number:	Not reported
TSDF EPA ID:	NED981723513
TSDF Name:	Clean Harbors Environmental Services, Inc.
TSDF Address 1:	2247 South Highway 71
TSDF Address 2:	Not reported
TSDF City:	Kimball
TSDF Zip:	69145
TSDF Telephone:	800-483-3718

Federal:

Year:	2020
EM Manifest ID:	0a019fc4-9396-489c-a2e2-e63116beae6a
Generator EPA ID:	CAL000339613
Shipment Date:	2020-11-04
Manifest Number:	007793382SKS
Line Number:	1
Method Code:	H040
Quantity Tons:	0.15000
Quantity Waste:	300.000000
Quantity Unit:	P
Number of Containers:	1
Type of Container:	Metal drums, barrels, kegs
Quantity Type:	Pounds
Federal Code:	D001

Year:	2020
EM Manifest ID:	0a019fc4-9396-489c-a2e2-e63116beae6a

JOHN BEAN TECHNOLOGIES CORP (Continued) **S113155066**

Generator EPA ID:	CAL000339613
Shipment Date:	2020-11-04
Manifest Number:	007793382SKS
Line Number:	1
Method Code:	H040
Quantity Tons:	0.15000
Quantity Waste:	300.000000
Quantity Unit:	P
Number of Containers:	1
Type of Container:	Metal drums, barrels, kegs
Quantity Type:	Pounds
Federal Code:	F003

Year:	2020
EM Manifest ID:	0a019fc4-9396-489c-a2e2-e63116beae6a
Generator EPA ID:	CAL000339613
Shipment Date:	2020-11-04
Manifest Number:	007793382SKS
Line Number:	2
Method Code:	H040
Quantity Tons:	0.15000
Quantity Waste:	300.000000
Quantity Unit:	P
Number of Containers:	1
Type of Container:	Metal drums, barrels, kegs
Quantity Type:	Pounds
Federal Code:	D001

Year:	2020
EM Manifest ID:	0a019fc4-9396-489c-a2e2-e63116beae6a
Generator EPA ID:	CAL000339613
Shipment Date:	2020-11-04
Manifest Number:	007793382SKS
Line Number:	2
Method Code:	H040
Quantity Tons:	0.15000
Quantity Waste:	300.000000
Quantity Unit:	P
Number of Containers:	1
Type of Container:	Metal drums, barrels, kegs
Quantity Type:	Pounds
Federal Code:	F003

State:

Year:	2020
EM Manifest ID:	0a019fc4-9396-489c-a2e2-e63116beae6a
Generator EPA ID:	CAL000339613
Shipment Date:	2020-11-04
Manifest Number:	007793382SKS
Line Number:	1
Method Code:	H040
Quantity Tons:	0.15000
Quantity Waste:	300.000000
Quantity Unit:	P
Number of Containers:	1
Type of Container:	Metal drums, barrels, kegs
Quantity Type:	Pounds

JOHN BEAN TECHNOLOGIES CORP (Continued) **S113155066**

State Code:	352
Year:	2020
EM Manifest ID:	0a019fc4-9396-489c-a2e2-e63116beae6a
Generator EPA ID:	CAL000339613
Shipment Date:	2020-11-04
Manifest Number:	007793382SKS
Line Number:	2
Method Code:	H040
Quantity Tons:	0.15000
Quantity Waste:	300.000000
Quantity Unit:	P
Number of Containers:	1
Type of Container:	Metal drums, barrels, kegs
Quantity Type:	Pounds
State Code:	343
Year:	2020
EM Manifest ID:	0a019fc4-9396-489c-a2e2-e63116beae6a
Generator EPA ID:	CAL000339613
Shipment Date:	2020-11-04
Manifest Number:	007793382SKS
Line Number:	3
Method Code:	H040
Quantity Tons:	0.75000
Quantity Waste:	1500.000000
Quantity Unit:	P
Number of Containers:	5
Type of Container:	Metal drums, barrels, kegs
Quantity Type:	Pounds
State Code:	133
Year:	2020
EM Manifest ID:	1e246c6e-c221-4c0d-8ebe-2a25d2c32771
Shipment Date:	11/4/2020
Receipt Date:	12/1/2020
Manifest Number:	007793378SKS
Generator EPA ID:	CAL000339613
Name:	JOHN BEAN TECHNOLOGIES CORP
Address:	2300 INDUSTRIAL AVE
Address 2:	Not reported
City:	MADERA
Zip:	93637
Telephone:	800-483-3718
Contact:	Jim Rodger
Contact Telephone:	559-661-3265
Transporter 1 EPA ID:	TXR000081205
Transporter 1 Emergency Number:	Not reported
Transporter 2 EPA ID:	MAD039322250
Transporter 2 Emergency Number:	Not reported
TSDF EPA ID:	UTD991301748
TSDF Name:	Clean Harbors Grassy Mountain LLC
TSDF Address 1:	3 Miles East 7 Miles North of Knolls
TSDF Address 2:	Exit 41 off I-80
TSDF City:	Grantsville
TSDF Zip:	84029

JOHN BEAN TECHNOLOGIES CORP (Continued) **S113155066**

TSDF Telephone:	800-483-3718

State:

Year:	2020
EM Manifest ID:	1e246c6e-c221-4c0d-8ebe-2a25d2c32771
Generator EPA ID:	CAL000339613
Shipment Date:	2020-11-04
Manifest Number:	007793378SKS
Line Number:	1
Method Code:	H132
Quantity Tons:	0.20000
Quantity Waste:	400.000000
Quantity Unit:	P
Number of Containers:	2
Type of Container:	Metal drums, barrels, kegs
Quantity Type:	Pounds
State Code:	352

Year:	2020
EM Manifest ID:	1e246c6e-c221-4c0d-8ebe-2a25d2c32771
Generator EPA ID:	CAL000339613
Shipment Date:	2020-11-04
Manifest Number:	007793378SKS
Line Number:	2
Method Code:	H132
Quantity Tons:	0.30000
Quantity Waste:	600.000000
Quantity Unit:	P
Number of Containers:	2
Type of Container:	Metal drums, barrels, kegs
Quantity Type:	Pounds
State Code:	591

Additional Info:

Year:	2017
Gen EPA ID:	CAL000339613
Shipment Date:	20171024
Creation Date:	7/12/2018 18:30:34
Receipt Date:	20161204
Manifest ID:	010273078FLE
Trans EPA ID:	MAD039322250
Trans Name:	CLEAN HARBORS ENVIRONMENTAL SERVICE INC
Trans 2 EPA ID:	AZR000513770
Trans 2 Name:	SLT
TSDF EPA ID:	ARD069748192
Trans Name:	CLEAN HARBORS EL DORADO LLC
TSDF Alt EPA ID:	Not reported
TSDF Alt Name:	Not reported
Waste Code Description:	352 - Other organic solids
RCRA Code:	D008
Meth Code:	H040 - Incineration--Thermal Destruction Other Than Use As A Fuel
Quantity Tons:	0.828
Waste Quantity:	1656
Quantity Unit:	P
Additional Code 1:	D007

JOHN BEAN TECHNOLOGIES CORP (Continued) **S113155066**

Additional Code 2:	Not reported
Additional Code 3:	Not reported
Additional Code 4:	Not reported
Additional Code 5:	Not reported
Shipment Date:	20170406
Creation Date:	7/12/2018 18:30:34
Receipt Date:	20170425
Manifest ID:	010558862FLE
Trans EPA ID:	MAD039322250
Trans Name:	CLEAN HARBORS ENVIRONMENTAL SERVICE INC
Trans 2 EPA ID:	MOD095038998
Trans 2 Name:	TSMT
TSDF EPA ID:	UTD981552177
Trans Name:	CLEAN HARBORS ARAGONITE LLC
TSDF Alt EPA ID:	Not reported
TSDF Alt Name:	Not reported
Waste Code Description:	491 - Unspecified sludge waste
RCRA Code:	D007
Meth Code:	H040 - Incineration--Thermal Destruction Other Than Use As A Fuel
Quantity Tons:	0.356
Waste Quantity:	712
Quantity Unit:	P
Additional Code 1:	Not reported
Additional Code 2:	Not reported
Additional Code 3:	Not reported
Additional Code 4:	Not reported
Additional Code 5:	Not reported
Shipment Date:	20170406
Creation Date:	7/12/2018 18:30:34
Receipt Date:	20170425
Manifest ID:	010558862FLE
Trans EPA ID:	MAD039322250
Trans Name:	CLEAN HARBORS ENVIRONMENTAL SERVICE INC
Trans 2 EPA ID:	MOD095038998
Trans 2 Name:	TSMT
TSDF EPA ID:	UTD981552177
Trans Name:	CLEAN HARBORS ARAGONITE LLC
TSDF Alt EPA ID:	Not reported
TSDF Alt Name:	Not reported
Waste Code Description:	352 - Other organic solids
RCRA Code:	Not reported
Meth Code:	H040 - Incineration--Thermal Destruction Other Than Use As A Fuel
Quantity Tons:	0.388
Waste Quantity:	776
Quantity Unit:	P
Additional Code 1:	Not reported
Additional Code 2:	Not reported
Additional Code 3:	Not reported
Additional Code 4:	Not reported
Additional Code 5:	Not reported
Shipment Date:	20170406
Creation Date:	9/28/2018 18:30:12
Receipt Date:	20170521
Manifest ID:	010558863FLE

JOHN BEAN TECHNOLOGIES CORP (Continued) **S113155066**

Trans EPA ID:	MAD039322250
Trans Name:	CLEAN HARBORS ENVIRONMENTAL SERVICE INC
Trans 2 EPA ID:	MOD0950998
Trans 2 Name:	TSMT
TSDF EPA ID:	ARD069748192
Trans Name:	CLEAN HARBORS EL DORADO LLC
TSDF Alt EPA ID:	Not reported
TSDF Alt Name:	Not reported
Waste Code Description:	352 - Other organic solids
RCRA Code:	D008
Meth Code:	H040 - Incineration--Thermal Destruction Other Than Use As A Fuel
Quantity Tons:	0.196
Waste Quantity:	392
Quantity Unit:	P
Additional Code 1:	D007
Additional Code 2:	Not reported
Additional Code 3:	Not reported
Additional Code 4:	Not reported
Additional Code 5:	Not reported
Shipment Date:	20170406
Creation Date:	5/9/2018 18:32:31
Receipt Date:	20170419
Manifest ID:	010558864FLE
Trans EPA ID:	MAD039322250
Trans Name:	CLEAN HARBORS ENVIRONMENTAL SERVICE INC
Trans 2 EPA ID:	Not reported
Trans 2 Name:	Not reported
TSDF EPA ID:	CAD059494310
Trans Name:	CLEAN HARBORS SAN JOSE LLC
TSDF Alt EPA ID:	Not reported
TSDF Alt Name:	Not reported
Waste Code Description:	591 - Baghouse waste
RCRA Code:	D008
Meth Code:	H141 - Storage, Bulking, And/Or Transfer Off Site--No Treatment/Reovery (H010-H129) Or (H131-H135)
Quantity Tons:	0.496
Waste Quantity:	992
Quantity Unit:	P
Additional Code 1:	D007
Additional Code 2:	Not reported
Additional Code 3:	Not reported
Additional Code 4:	Not reported
Additional Code 5:	Not reported
Shipment Date:	20170406
Creation Date:	5/9/2018 18:32:31
Receipt Date:	20170419
Manifest ID:	010558864FLE
Trans EPA ID:	MAD039322250
Trans Name:	CLEAN HARBORS ENVIRONMENTAL SERVICE INC
Trans 2 EPA ID:	Not reported
Trans 2 Name:	Not reported
TSDF EPA ID:	CAD059494310
Trans Name:	CLEAN HARBORS SAN JOSE LLC
TSDF Alt EPA ID:	Not reported
TSDF Alt Name:	Not reported

JOHN BEAN TECHNOLOGIES CORP (Continued) **S113155066**

Waste Code Description:	223 - Unspecified oil-containing waste
RCRA Code:	Not reported
Meth Code:	H141 - Storage, Bulking, And/Or Transfer Off Site--No Treatment/Reovery (H010-H129) Or (H131-H135)
Quantity Tons:	0.9295
Waste Quantity:	1859
Quantity Unit:	P
Additional Code 1:	Not reported
Additional Code 2:	Not reported
Additional Code 3:	Not reported
Additional Code 4:	Not reported
Additional Code 5:	Not reported
Shipment Date:	20170406
Creation Date:	5/21/2018 18:32:48
Receipt Date:	20170504
Manifest ID:	010558865FLE
Trans EPA ID:	MAD039322250
Trans Name:	CLEAN HARBORS ENVIRONMENTAL SERVICE INC
Trans 2 EPA ID:	Not reported
Trans 2 Name:	Not reported
TSDF EPA ID:	CAD044429835
Trans Name:	CLEAN HARBORS WILMINGTON LLC
TSDF Alt EPA ID:	Not reported
TSDF Alt Name:	Not reported
Waste Code Description:	221 - Waste oil and mixed oil
RCRA Code:	Not reported
Meth Code:	H141 - Storage, Bulking, And/Or Transfer Off Site--No Treatment/Reovery (H010-H129) Or (H131-H135)
Quantity Tons:	0.926
Waste Quantity:	1852
Quantity Unit:	P
Additional Code 1:	Not reported
Additional Code 2:	Not reported
Additional Code 3:	Not reported
Additional Code 4:	Not reported
Additional Code 5:	Not reported
Shipment Date:	20170406
Creation Date:	7/12/2018 18:30:34
Receipt Date:	20170425
Manifest ID:	010558862FLE
Trans EPA ID:	MAD039322250
Trans Name:	CLEAN HARBORS ENVIRONMENTAL SERVICE INC
Trans 2 EPA ID:	MOD095038998
Trans 2 Name:	TSMT
TSDF EPA ID:	UTD981552177
Trans Name:	CLEAN HARBORS ARAGONITE LLC
TSDF Alt EPA ID:	Not reported
TSDF Alt Name:	Not reported
Waste Code Description:	352 - Other organic solids
RCRA Code:	F003
Meth Code:	H040 - Incineration--Thermal Destruction Other Than Use As A Fuel
Quantity Tons:	0.098
Waste Quantity:	196
Quantity Unit:	P
Additional Code 1:	D001

JOHN BEAN TECHNOLOGIES CORP (Continued) **S113155066**

Additional Code 2:	Not reported
Additional Code 3:	Not reported
Additional Code 4:	Not reported
Additional Code 5:	Not reported
Shipment Date:	20170406
Creation Date:	5/9/2018 18:32:31
Receipt Date:	20170419
Manifest ID:	010558864FLE
Trans EPA ID:	MAD039322250
Trans Name:	CLEAN HARBORS ENVIRONMENTAL SERVICE INC
Trans 2 EPA ID:	Not reported
Trans 2 Name:	Not reported
TSDF EPA ID:	CAD059494310
Trans Name:	CLEAN HARBORS SAN JOSE LLC
TSDF Alt EPA ID:	Not reported
TSDF Alt Name:	Not reported
Waste Code Description:	343 - Unspecified organic liquid mixture
RCRA Code:	F003
Meth Code:	H141 - Storage, Bulking, And/Or Transfer Off Site--No Treatment/Reovery (H010-H129) Or (H131-H135)
Quantity Tons:	0.697
Waste Quantity:	1394
Quantity Unit:	P
Additional Code 1:	D001
Additional Code 2:	Not reported
Additional Code 3:	Not reported
Additional Code 4:	Not reported
Additional Code 5:	Not reported
Shipment Date:	20170224
Creation Date:	5/24/2017 18:30:17
Receipt Date:	20170224
Manifest ID:	005878385SKS
Trans EPA ID:	CAR000043331
Trans Name:	MASHBURN TRUCKING SERVICES, INC.
Trans 2 EPA ID:	Not reported
Trans 2 Name:	Not reported
TSDF EPA ID:	CAT080013352
Trans Name:	DEMENNO/KERDOON
TSDF Alt EPA ID:	Not reported
TSDF Alt Name:	Not reported
Waste Code Description:	133 - Aqueous solution with 10% or more total organic residues
RCRA Code:	Not reported
Meth Code:	H039 - Other Recovery Of Reclamation For Reuse Including Acid Regeneration, Organics Recovery Ect
Quantity Tons:	5.421
Waste Quantity:	1300
Quantity Unit:	G
Additional Code 1:	Not reported
Additional Code 2:	Not reported
Additional Code 3:	Not reported
Additional Code 4:	Not reported
Additional Code 5:	Not reported

Additional Info:

Year:	2016

JOHN BEAN TECHNOLOGIES CORP (Continued) **S113155066**

Gen EPA ID:	CAL000339613
Shipment Date:	20150528
Creation Date:	8/20/2015 22:15:33
Receipt Date:	20150612
Manifest ID:	008300974FLE
Trans EPA ID:	MAD039322250
Trans Name:	CLEAN HARBORS ENVIRONMENTAL SERVICES INC
Trans 2 EPA ID:	Not reported
Trans 2 Name:	Not reported
TSDF EPA ID:	CAD059494310
Trans Name:	CLEAN HARBORS SAN JOSE LLC
TSDF Alt EPA ID:	Not reported
TSDF Alt Name:	Not reported
Waste Code Description:	343 - Unspecified organic liquid mixture
RCRA Code:	F003
Meth Code:	H141 - Storage, Bulking, And/Or Transfer Off Site--No Treatment/Reovery (H010-H129) Or (H131-H135)
Quantity Tons:	0.239
Waste Quantity:	478
Quantity Unit:	P
Additional Code 1:	D001
Additional Code 2:	Not reported
Additional Code 3:	Not reported
Additional Code 4:	Not reported
Additional Code 5:	Not reported
Shipment Date:	20150528
Creation Date:	1/19/2016 22:15:27
Receipt Date:	20150624
Manifest ID:	008300973FLE
Trans EPA ID:	MAD039322250
Trans Name:	CLEAN HARBORS ENVIRONMENTAL SERVICES INC
Trans 2 EPA ID:	MOR000501973
Trans 2 Name:	R & R TRUCKING
TSDF EPA ID:	AZD049318009
Trans Name:	CLEAN HARBORS ARIZONA LLC
TSDF Alt EPA ID:	Not reported
TSDF Alt Name:	Not reported
Waste Code Description:	223 - Unspecified oil-containing waste
RCRA Code:	Not reported
Meth Code:	H141 - Storage, Bulking, And/Or Transfer Off Site--No Treatment/Reovery (H010-H129) Or (H131-H135)
Quantity Tons:	0.524
Waste Quantity:	1048
Quantity Unit:	P
Additional Code 1:	Not reported
Additional Code 2:	Not reported
Additional Code 3:	Not reported
Additional Code 4:	Not reported
Additional Code 5:	Not reported
Shipment Date:	20150528
Creation Date:	8/20/2015 22:15:33
Receipt Date:	20150612
Manifest ID:	008300974FLE
Trans EPA ID:	MAD039322250

JOHN BEAN TECHNOLOGIES CORP (Continued) **S113155066**

Trans Name:	CLEAN HARBORS ENVIRONMENTAL SERVICES INC
Trans 2 EPA ID:	Not reported
Trans 2 Name:	Not reported
TSDF EPA ID:	CAD059494310
Trans Name:	CLEAN HARBORS SAN JOSE LLC
TSDF Alt EPA ID:	Not reported
TSDF Alt Name:	Not reported
Waste Code Description:	223 - Unspecified oil-containing waste
RCRA Code:	Not reported
Meth Code:	H141 - Storage, Bulking, And/Or Transfer Off Site--No Treatment/Reovery (H010-H129) Or (H131-H135)
Quantity Tons:	0.654
Waste Quantity:	1308
Quantity Unit:	P
Additional Code 1:	Not reported
Additional Code 2:	Not reported
Additional Code 3:	Not reported
Additional Code 4:	Not reported
Additional Code 5:	Not reported

Shipment Date:	20150310
Creation Date:	8/10/2015 22:15:28
Receipt Date:	20150402
Manifest ID:	008424991FLE
Trans EPA ID:	MAD039322250
Trans Name:	CLEAN HARBORS ENVIRONMENTAL SERVICES INC
Trans 2 EPA ID:	AZR000513770
Trans 2 Name:	SLT
TSDF EPA ID:	ARD069748192
Trans Name:	CLEAN HARBORS EL DORADO LLC
TSDF Alt EPA ID:	Not reported
TSDF Alt Name:	Not reported
Waste Code Description:	352 - Other organic solids
RCRA Code:	D008
Meth Code:	H040 - Incineration--Thermal Destruction Other Than Use As A Fuel
Quantity Tons:	0.268
Waste Quantity:	536
Quantity Unit:	P
Additional Code 1:	D007
Additional Code 2:	Not reported
Additional Code 3:	Not reported
Additional Code 4:	Not reported
Additional Code 5:	Not reported

Shipment Date:	20150310
Creation Date:	8/21/2015 22:15:28
Receipt Date:	20150323
Manifest ID:	008424992FLE
Trans EPA ID:	MAD039322250
Trans Name:	CLEAN HARBORS ENVIRONMENTAL SERVICES INC
Trans 2 EPA ID:	Not reported
Trans 2 Name:	Not reported
TSDF EPA ID:	CAD059494310
Trans Name:	CLEAN HARBORS SAN JOSE LLC
TSDF Alt EPA ID:	Not reported
TSDF Alt Name:	Not reported
Waste Code Description:	343 - Unspecified organic liquid mixture

JOHN BEAN TECHNOLOGIES CORP (Continued) **S113155066**

RCRA Code:	F003
Meth Code:	H141 - Storage, Bulking, And/Or Transfer Off Site--No Treatment/Reovery (H010-H129) Or (H131-H135)
Quantity Tons:	0.235
Waste Quantity:	470
Quantity Unit:	P
Additional Code 1:	D001
Additional Code 2:	Not reported
Additional Code 3:	Not reported
Additional Code 4:	Not reported
Additional Code 5:	Not reported
Shipment Date:	20150310
Creation Date:	8/21/2015 22:15:28
Receipt Date:	20150323
Manifest ID:	008424992FLE
Trans EPA ID:	MAD039322250
Trans Name:	CLEAN HARBORS ENVIRONMENTAL SERVICES INC
Trans 2 EPA ID:	Not reported
Trans 2 Name:	Not reported
TSDF EPA ID:	CAD059494310
Trans Name:	CLEAN HARBORS SAN JOSE LLC
TSDF Alt EPA ID:	Not reported
TSDF Alt Name:	Not reported
Waste Code Description:	491 - Unspecified sludge waste
RCRA Code:	D007
Meth Code:	H141 - Storage, Bulking, And/Or Transfer Off Site--No Treatment/Reovery (H010-H129) Or (H131-H135)
Quantity Tons:	0.336
Waste Quantity:	672
Quantity Unit:	P
Additional Code 1:	Not reported
Additional Code 2:	Not reported
Additional Code 3:	Not reported
Additional Code 4:	Not reported
Additional Code 5:	Not reported
Shipment Date:	20150310
Creation Date:	8/21/2015 22:15:28
Receipt Date:	20150323
Manifest ID:	008424992FLE
Trans EPA ID:	MAD039322250
Trans Name:	CLEAN HARBORS ENVIRONMENTAL SERVICES INC
Trans 2 EPA ID:	Not reported
Trans 2 Name:	Not reported
TSDF EPA ID:	CAD059494310
Trans Name:	CLEAN HARBORS SAN JOSE LLC
TSDF Alt EPA ID:	Not reported
TSDF Alt Name:	Not reported
Waste Code Description:	352 - Other organic solids
RCRA Code:	F003
Meth Code:	H141 - Storage, Bulking, And/Or Transfer Off Site--No Treatment/Reovery (H010-H129) Or (H131-H135)
Quantity Tons:	0.044
Waste Quantity:	88
Quantity Unit:	P
Additional Code 1:	Not reported

JOHN BEAN TECHNOLOGIES CORP (Continued) **S113155066**

Additional Code 2:	Not reported
Additional Code 3:	Not reported
Additional Code 4:	Not reported
Additional Code 5:	Not reported
Shipment Date:	20150310
Creation Date:	Not reported
Receipt Date:	Not reported
Manifest ID:	008424992FLE
Trans EPA ID:	MAD039322250
Trans Name:	CLEAN HARBORS ENVIRONMENTAL SERVICES INC
Trans 2 EPA ID:	Not reported
Trans 2 Name:	Not reported
TSDF EPA ID:	CAD059494310
Trans Name:	CLEAN HARBORS SAN JOSE LLC
TSDF Alt EPA ID:	Not reported
TSDF Alt Name:	Not reported
Waste Code Description:	223 - Unspecified oil-containing waste
RCRA Code:	Not reported
Meth Code:	H141 - Storage, Bulking, And/Or Transfer Off Site--No Treatment/Reovery (H010-H129) Or (H131-H135)
Quantity Tons:	1.676
Waste Quantity:	3352
Quantity Unit:	P
Additional Code 1:	Not reported
Additional Code 2:	Not reported
Additional Code 3:	Not reported
Additional Code 4:	Not reported
Additional Code 5:	Not reported
Shipment Date:	20150310
Creation Date:	Not reported
Receipt Date:	Not reported
Manifest ID:	008424992FLE
Trans EPA ID:	MAD039322250
Trans Name:	CLEAN HARBORS ENVIRONMENTAL SERVICES INC
Trans 2 EPA ID:	Not reported
Trans 2 Name:	Not reported
TSDF EPA ID:	CAD059494310
Trans Name:	CLEAN HARBORS SAN JOSE LLC
TSDF Alt EPA ID:	Not reported
TSDF Alt Name:	Not reported
Waste Code Description:	352 - Other organic solids
RCRA Code:	Not reported
Meth Code:	H141 - Storage, Bulking, And/Or Transfer Off Site--No Treatment/Reovery (H010-H129) Or (H131-H135)
Quantity Tons:	0.542
Waste Quantity:	1084
Quantity Unit:	P
Additional Code 1:	Not reported
Additional Code 2:	Not reported
Additional Code 3:	Not reported
Additional Code 4:	Not reported
Additional Code 5:	Not reported
Shipment Date:	20150310
Creation Date:	Not reported

JOHN BEAN TECHNOLOGIES CORP (Continued) **S113155066**

Receipt Date:	Not reported
Manifest ID:	008424992FLE
Trans EPA ID:	MAD039322250
Trans Name:	CLEAN HARBORS ENVIRONMENTAL SERVICES INC
Trans 2 EPA ID:	Not reported
Trans 2 Name:	Not reported
TSDF EPA ID:	CAD059494310
Trans Name:	CLEAN HARBORS SAN JOSE LLC
TSDF Alt EPA ID:	Not reported
TSDF Alt Name:	Not reported
Waste Code Description:	591 - Baghouse waste
RCRA Code:	D008
Meth Code:	H141 - Storage, Bulking, And/Or Transfer Off Site--No Treatment/Reovery (H010-H129) Or (H131-H135)
Quantity Tons:	0.565
Waste Quantity:	1130
Quantity Unit:	P
Additional Code 1:	D007
Additional Code 2:	Not reported
Additional Code 3:	Not reported
Additional Code 4:	Not reported
Additional Code 5:	Not reported

Additional Info:

Year:	2015
Gen EPA ID:	CAL000339613
Shipment Date:	20150528
Creation Date:	8/20/2015 22:15:33
Receipt Date:	20150612
Manifest ID:	008300974FLE
Trans EPA ID:	MAD039322250
Trans Name:	CLEAN HARBORS ENVIRONMENTAL SERVICES INC
Trans 2 EPA ID:	Not reported
Trans 2 Name:	Not reported
TSDF EPA ID:	CAD059494310
Trans Name:	CLEAN HARBORS SAN JOSE LLC
TSDF Alt EPA ID:	Not reported
TSDF Alt Name:	Not reported
Waste Code Description:	223 - Unspecified oil-containing waste
RCRA Code:	Not reported
Meth Code:	H141 - Storage, Bulking, And/Or Transfer Off Site--No Treatment/Reovery (H010-H129) Or (H131-H135)
Quantity Tons:	0.654
Waste Quantity:	1308
Quantity Unit:	P
Additional Code 1:	Not reported
Additional Code 2:	Not reported
Additional Code 3:	Not reported
Additional Code 4:	Not reported
Additional Code 5:	Not reported
Shipment Date:	20150528
Creation Date:	8/20/2015 22:15:33
Receipt Date:	20150612
Manifest ID:	008300974FLE
Trans EPA ID:	MAD039322250

JOHN BEAN TECHNOLOGIES CORP (Continued) **S113155066**

Trans Name:	CLEAN HARBORS ENVIRONMENTAL SERVICES INC
Trans 2 EPA ID:	Not reported
Trans 2 Name:	Not reported
TSDF EPA ID:	CAD059494310
Trans Name:	CLEAN HARBORS SAN JOSE LLC
TSDF Alt EPA ID:	Not reported
TSDF Alt Name:	Not reported
Waste Code Description:	343 - Unspecified organic liquid mixture
RCRA Code:	F003
Meth Code:	H141 - Storage, Bulking, And/Or Transfer Off Site--No Treatment/Reovery (H010-H129) Or (H131-H135)
Quantity Tons:	0.239
Waste Quantity:	478
Quantity Unit:	P
Additional Code 1:	D001
Additional Code 2:	Not reported
Additional Code 3:	Not reported
Additional Code 4:	Not reported
Additional Code 5:	Not reported
Shipment Date:	20150528
Creation Date:	1/19/2016 22:15:27
Receipt Date:	20150624
Manifest ID:	008300973FLE
Trans EPA ID:	MAD039322250
Trans Name:	CLEAN HARBORS ENVIRONMENTAL SERVICES INC
Trans 2 EPA ID:	MOR000501973
Trans 2 Name:	R & R TRUCKING
TSDF EPA ID:	AZD049318009
Trans Name:	CLEAN HARBORS ARIZONA LLC
TSDF Alt EPA ID:	Not reported
TSDF Alt Name:	Not reported
Waste Code Description:	223 - Unspecified oil-containing waste
RCRA Code:	Not reported
Meth Code:	H141 - Storage, Bulking, And/Or Transfer Off Site--No Treatment/Reovery (H010-H129) Or (H131-H135)
Quantity Tons:	0.524
Waste Quantity:	1048
Quantity Unit:	P
Additional Code 1:	Not reported
Additional Code 2:	Not reported
Additional Code 3:	Not reported
Additional Code 4:	Not reported
Additional Code 5:	Not reported
Shipment Date:	20150310
Creation Date:	8/21/2015 22:15:28
Receipt Date:	20150323
Manifest ID:	008424992FLE
Trans EPA ID:	MAD039322250
Trans Name:	CLEAN HARBORS ENVIRONMENTAL SERVICES INC
Trans 2 EPA ID:	Not reported
Trans 2 Name:	Not reported
TSDF EPA ID:	CAD059494310
Trans Name:	CLEAN HARBORS SAN JOSE LLC
TSDF Alt EPA ID:	Not reported
TSDF Alt Name:	Not reported

JOHN BEAN TECHNOLOGIES CORP (Continued) **S113155066**

Waste Code Description:	352 - Other organic solids
RCRA Code:	F003
Meth Code:	H141 - Storage, Bulking, And/Or Transfer Off Site--No Treatment/Reovery (H010-H129) Or (H131-H135)
Quantity Tons:	0.096
Waste Quantity:	192
Quantity Unit:	P
Additional Code 1:	D001
Additional Code 2:	Not reported
Additional Code 3:	Not reported
Additional Code 4:	Not reported
Additional Code 5:	Not reported
Shipment Date:	20150310
Creation Date:	8/21/2015 22:15:28
Receipt Date:	20150323
Manifest ID:	008424992FLE
Trans EPA ID:	MAD039322250
Trans Name:	CLEAN HARBORS ENVIRONMENTAL SERVICES INC
Trans 2 EPA ID:	Not reported
Trans 2 Name:	Not reported
TSDF EPA ID:	CAD059494310
Trans Name:	CLEAN HARBORS SAN JOSE LLC
TSDF Alt EPA ID:	Not reported
TSDF Alt Name:	Not reported
Waste Code Description:	491 - Unspecified sludge waste
RCRA Code:	D007
Meth Code:	H141 - Storage, Bulking, And/Or Transfer Off Site--No Treatment/Reovery (H010-H129) Or (H131-H135)
Quantity Tons:	0.336
Waste Quantity:	672
Quantity Unit:	P
Additional Code 1:	Not reported
Additional Code 2:	Not reported
Additional Code 3:	Not reported
Additional Code 4:	Not reported
Additional Code 5:	Not reported
Shipment Date:	20150310
Creation Date:	8/21/2015 22:15:28
Receipt Date:	20150323
Manifest ID:	008424992FLE
Trans EPA ID:	MAD039322250
Trans Name:	CLEAN HARBORS ENVIRONMENTAL SERVICES INC
Trans 2 EPA ID:	Not reported
Trans 2 Name:	Not reported
TSDF EPA ID:	CAD059494310
Trans Name:	CLEAN HARBORS SAN JOSE LLC
TSDF Alt EPA ID:	Not reported
TSDF Alt Name:	Not reported
Waste Code Description:	352 - Other organic solids
RCRA Code:	F003
Meth Code:	H141 - Storage, Bulking, And/Or Transfer Off Site--No Treatment/Reovery (H010-H129) Or (H131-H135)
Quantity Tons:	0.044
Waste Quantity:	88
Quantity Unit:	P

JOHN BEAN TECHNOLOGIES CORP (Continued) **S113155066**

Additional Code 1:	Not reported
Additional Code 2:	Not reported
Additional Code 3:	Not reported
Additional Code 4:	Not reported
Additional Code 5:	Not reported
Shipment Date:	20150310
Creation Date:	8/10/2015 22:15:28
Receipt Date:	20150402
Manifest ID:	008424991FLE
Trans EPA ID:	MAD039322250
Trans Name:	CLEAN HARBORS ENVIRONMENTAL SERVICES INC
Trans 2 EPA ID:	AZR000513770
Trans 2 Name:	SLT
TSDF EPA ID:	ARD069748192
Trans Name:	CLEAN HARBORS EL DORADO LLC
TSDF Alt EPA ID:	Not reported
TSDF Alt Name:	Not reported
Waste Code Description:	352 - Other organic solids
RCRA Code:	D008
Meth Code:	H040 - Incineration--Thermal Destruction Other Than Use As A Fuel
Quantity Tons:	0.268
Waste Quantity:	536
Quantity Unit:	P
Additional Code 1:	D007
Additional Code 2:	Not reported
Additional Code 3:	Not reported
Additional Code 4:	Not reported
Additional Code 5:	Not reported
Shipment Date:	20150310
Creation Date:	8/21/2015 22:15:28
Receipt Date:	20150323
Manifest ID:	008424992FLE
Trans EPA ID:	MAD039322250
Trans Name:	CLEAN HARBORS ENVIRONMENTAL SERVICES INC
Trans 2 EPA ID:	Not reported
Trans 2 Name:	Not reported
TSDF EPA ID:	CAD059494310
Trans Name:	CLEAN HARBORS SAN JOSE LLC
TSDF Alt EPA ID:	Not reported
TSDF Alt Name:	Not reported
Waste Code Description:	343 - Unspecified organic liquid mixture
RCRA Code:	F003
Meth Code:	H141 - Storage, Bulking, And/Or Transfer Off Site--No Treatment/Reovery (H010-H129) Or (H131-H135)
Quantity Tons:	0.235
Waste Quantity:	470
Quantity Unit:	P
Additional Code 1:	D001
Additional Code 2:	Not reported
Additional Code 3:	Not reported
Additional Code 4:	Not reported
Additional Code 5:	Not reported
Shipment Date:	20150310
Creation Date:	Not reported

JOHN BEAN TECHNOLOGIES CORP (Continued) **S113155066**

Receipt Date:	Not reported
Manifest ID:	008424992FLE
Trans EPA ID:	MAD039322250
Trans Name:	CLEAN HARBORS ENVIRONMENTAL SERVICES INC
Trans 2 EPA ID:	Not reported
Trans 2 Name:	Not reported
TSDF EPA ID:	CAD059494310
Trans Name:	CLEAN HARBORS SAN JOSE LLC
TSDF Alt EPA ID:	Not reported
TSDF Alt Name:	Not reported
Waste Code Description:	223 - Unspecified oil-containing waste
RCRA Code:	Not reported
Meth Code:	H141 - Storage, Bulking, And/Or Transfer Off Site--No Treatment/Reovery (H010-H129) Or (H131-H135)
Quantity Tons:	1.676
Waste Quantity:	3352
Quantity Unit:	P
Additional Code 1:	Not reported
Additional Code 2:	Not reported
Additional Code 3:	Not reported
Additional Code 4:	Not reported
Additional Code 5:	Not reported

Shipment Date:	20150310
Creation Date:	Not reported
Receipt Date:	Not reported
Manifest ID:	008424992FLE
Trans EPA ID:	MAD039322250
Trans Name:	CLEAN HARBORS ENVIRONMENTAL SERVICES INC
Trans 2 EPA ID:	Not reported
Trans 2 Name:	Not reported
TSDF EPA ID:	CAD059494310
Trans Name:	CLEAN HARBORS SAN JOSE LLC
TSDF Alt EPA ID:	Not reported
TSDF Alt Name:	Not reported
Waste Code Description:	352 - Other organic solids
RCRA Code:	Not reported
Meth Code:	H141 - Storage, Bulking, And/Or Transfer Off Site--No Treatment/Reovery (H010-H129) Or (H131-H135)
Quantity Tons:	0.542
Waste Quantity:	1084
Quantity Unit:	P
Additional Code 1:	Not reported
Additional Code 2:	Not reported
Additional Code 3:	Not reported
Additional Code 4:	Not reported
Additional Code 5:	Not reported

Additional Info:

Year:	2014
Gen EPA ID:	CAL000339613

Shipment Date:	20141216
Creation Date:	1/27/2016 22:15:12
Receipt Date:	Not reported
Manifest ID:	008051503FLE
Trans EPA ID:	MAD039322250

JOHN BEAN TECHNOLOGIES CORP (Continued) **S113155066**

Trans Name:	CLEAN HARBORS ENVIRONMENTAL SERVICES INC
Trans 2 EPA ID:	Not reported
Trans 2 Name:	Not reported
TSDF EPA ID:	UTD981552177
Trans Name:	CLEAN HARBORS ARAGONITE LLC
TSDF Alt EPA ID:	Not reported
TSDF Alt Name:	Not reported
Waste Code Description:	352 - Other organic solids
RCRA Code:	F003
Meth Code:	- Not reported
Quantity Tons:	0.095
Waste Quantity:	190
Quantity Unit:	P
Additional Code 1:	D001
Additional Code 2:	Not reported
Additional Code 3:	Not reported
Additional Code 4:	Not reported
Additional Code 5:	Not reported
Shipment Date:	20141216
Creation Date:	1/27/2016 22:15:12
Receipt Date:	Not reported
Manifest ID:	008051503FLE
Trans EPA ID:	MAD039322250
Trans Name:	CLEAN HARBORS ENVIRONMENTAL SERVICES INC
Trans 2 EPA ID:	Not reported
Trans 2 Name:	Not reported
TSDF EPA ID:	UTD981552177
Trans Name:	CLEAN HARBORS ARAGONITE LLC
TSDF Alt EPA ID:	Not reported
TSDF Alt Name:	Not reported
Waste Code Description:	352 - Other organic solids
RCRA Code:	Not reported
Meth Code:	- Not reported
Quantity Tons:	0.769
Waste Quantity:	1538
Quantity Unit:	P
Additional Code 1:	Not reported
Additional Code 2:	Not reported
Additional Code 3:	Not reported
Additional Code 4:	Not reported
Additional Code 5:	Not reported
Shipment Date:	20141216
Creation Date:	1/27/2016 22:15:12
Receipt Date:	Not reported
Manifest ID:	008051503FLE
Trans EPA ID:	MAD039322250
Trans Name:	CLEAN HARBORS ENVIRONMENTAL SERVICES INC
Trans 2 EPA ID:	Not reported
Trans 2 Name:	Not reported
TSDF EPA ID:	UTD981552177
Trans Name:	CLEAN HARBORS ARAGONITE LLC
TSDF Alt EPA ID:	Not reported
TSDF Alt Name:	Not reported
Waste Code Description:	491 - Unspecified sludge waste
RCRA Code:	D007

JOHN BEAN TECHNOLOGIES CORP (Continued) **S113155066**

Meth Code:	- Not reported
Quantity Tons:	0.354
Waste Quantity:	708
Quantity Unit:	P
Additional Code 1:	Not reported
Additional Code 2:	Not reported
Additional Code 3:	Not reported
Additional Code 4:	Not reported
Additional Code 5:	Not reported
Shipment Date:	20141216
Creation Date:	3/19/2015 22:14:50
Receipt Date:	20141231
Manifest ID:	008051505FLE
Trans EPA ID:	MAD039322250
Trans Name:	CLEAN HARBORS ENVIRONMENTAL SERVICES INC
Trans 2 EPA ID:	Not reported
Trans 2 Name:	Not reported
TSDF EPA ID:	CAD059494310
Trans Name:	CLEAN HARBORS SAN JOSE LLC
TSDF Alt EPA ID:	Not reported
TSDF Alt Name:	Not reported
Waste Code Description:	133 - Aqueous solution with 10% or more total organic residues
RCRA Code:	Not reported
Meth Code:	H141 - Storage, Bulking, And/Or Transfer Off Site--No Treatment/Reovery (H010-H129) Or (H131-H135)
Quantity Tons:	0.255
Waste Quantity:	510
Quantity Unit:	P
Additional Code 1:	Not reported
Additional Code 2:	Not reported
Additional Code 3:	Not reported
Additional Code 4:	Not reported
Additional Code 5:	Not reported
Shipment Date:	20141216
Creation Date:	3/19/2015 22:14:50
Receipt Date:	20141231
Manifest ID:	008051505FLE
Trans EPA ID:	MAD039322250
Trans Name:	CLEAN HARBORS ENVIRONMENTAL SERVICES INC
Trans 2 EPA ID:	Not reported
Trans 2 Name:	Not reported
TSDF EPA ID:	CAD059494310
Trans Name:	CLEAN HARBORS SAN JOSE LLC
TSDF Alt EPA ID:	Not reported
TSDF Alt Name:	Not reported
Waste Code Description:	223 - Unspecified oil-containing waste
RCRA Code:	Not reported
Meth Code:	H141 - Storage, Bulking, And/Or Transfer Off Site--No Treatment/Reovery (H010-H129) Or (H131-H135)
Quantity Tons:	1.3175
Waste Quantity:	2635
Quantity Unit:	P
Additional Code 1:	Not reported
Additional Code 2:	Not reported
Additional Code 3:	Not reported

JOHN BEAN TECHNOLOGIES CORP (Continued) **S113155066**

Additional Code 4:	Not reported
Additional Code 5:	Not reported
Shipment Date:	20141216
Creation Date:	3/19/2015 22:14:50
Receipt Date:	20141231
Manifest ID:	008051505FLE
Trans EPA ID:	MAD039322250
Trans Name:	CLEAN HARBORS ENVIRONMENTAL SERVICES INC
Trans 2 EPA ID:	Not reported
Trans 2 Name:	Not reported
TSDF EPA ID:	CAD059494310
Trans Name:	CLEAN HARBORS SAN JOSE LLC
TSDF Alt EPA ID:	Not reported
TSDF Alt Name:	Not reported
Waste Code Description:	591 - Baghouse waste
RCRA Code:	D008
Meth Code:	H141 - Storage, Bulking, And/Or Transfer Off Site--No Treatment/Reovery (H010-H129) Or (H131-H135)
Quantity Tons:	0.256
Waste Quantity:	512
Quantity Unit:	P
Additional Code 1:	D007
Additional Code 2:	Not reported
Additional Code 3:	Not reported
Additional Code 4:	Not reported
Additional Code 5:	Not reported
Shipment Date:	20141216
Creation Date:	3/19/2015 22:14:50
Receipt Date:	20141231
Manifest ID:	008051505FLE
Trans EPA ID:	MAD039322250
Trans Name:	CLEAN HARBORS ENVIRONMENTAL SERVICES INC
Trans 2 EPA ID:	Not reported
Trans 2 Name:	Not reported
TSDF EPA ID:	CAD059494310
Trans Name:	CLEAN HARBORS SAN JOSE LLC
TSDF Alt EPA ID:	Not reported
TSDF Alt Name:	Not reported
Waste Code Description:	343 - Unspecified organic liquid mixture
RCRA Code:	F003
Meth Code:	H141 - Storage, Bulking, And/Or Transfer Off Site--No Treatment/Reovery (H010-H129) Or (H131-H135)
Quantity Tons:	0.491
Waste Quantity:	982
Quantity Unit:	P
Additional Code 1:	D001
Additional Code 2:	Not reported
Additional Code 3:	Not reported
Additional Code 4:	Not reported
Additional Code 5:	Not reported
Shipment Date:	20141216
Creation Date:	6/26/2015 22:15:41
Receipt Date:	20150115
Manifest ID:	008051504FLE

JOHN BEAN TECHNOLOGIES CORP (Continued) **S113155066**

Trans EPA ID:	MAD039322250
Trans Name:	CLEAN HARBORS ENVIRONMENTAL SERVICES INC
Trans 2 EPA ID:	OKD981588791
Trans 2 Name:	TRIAD
TSDF EPA ID:	AZD049318009
Trans Name:	CLEAN HARBORS ARIZONA LLC
TSDF Alt EPA ID:	Not reported
TSDF Alt Name:	Not reported
Waste Code Description:	223 - Unspecified oil-containing waste
RCRA Code:	Not reported
Meth Code:	H141 - Storage, Bulking, And/Or Transfer Off Site--No Treatment/Reovery (H010-H129) Or (H131-H135)
Quantity Tons:	1.281
Waste Quantity:	2562
Quantity Unit:	P
Additional Code 1:	Not reported
Additional Code 2:	Not reported
Additional Code 3:	Not reported
Additional Code 4:	Not reported
Additional Code 5:	Not reported
Shipment Date:	20140612
Creation Date:	8/24/2014 22:15:06
Receipt Date:	20140618
Manifest ID:	007521821FLE
Trans EPA ID:	MAD039322250
Trans Name:	CLEAN HARBORS ENVIRONMENTAL SERVICES INC
Trans 2 EPA ID:	TXR000081205
Trans 2 Name:	SK-SAFETY-KLEEN
TSDF EPA ID:	CAD059494310
Trans Name:	CLEAN HARBORS SAN JOSE LLC
TSDF Alt EPA ID:	Not reported
TSDF Alt Name:	Not reported
Waste Code Description:	223 - Unspecified oil-containing waste
RCRA Code:	Not reported
Meth Code:	H141 - Storage, Bulking, And/Or Transfer Off Site--No Treatment/Reovery (H010-H129) Or (H131-H135)
Quantity Tons:	0.238
Waste Quantity:	476
Quantity Unit:	P
Additional Code 1:	Not reported
Additional Code 2:	Not reported
Additional Code 3:	Not reported
Additional Code 4:	Not reported
Additional Code 5:	Not reported
Shipment Date:	20140612
Creation Date:	8/24/2014 22:15:06
Receipt Date:	20140618
Manifest ID:	007521821FLE
Trans EPA ID:	MAD039322250
Trans Name:	CLEAN HARBORS ENVIRONMENTAL SERVICES INC
Trans 2 EPA ID:	TXR000081205
Trans 2 Name:	SK-SAFETY-KLEEN
TSDF EPA ID:	CAD059494310
Trans Name:	CLEAN HARBORS SAN JOSE LLC
TSDF Alt EPA ID:	Not reported

JOHN BEAN TECHNOLOGIES CORP (Continued) **S113155066**

TSDF Alt Name:	Not reported
Waste Code Description:	591 - Baghouse waste
RCRA Code:	D008
Meth Code:	H141 - Storage, Bulking, And/Or Transfer Off Site--No Treatment/Reovery (H010-H129) Or (H131-H135)
Quantity Tons:	1.345
Waste Quantity:	2690
Quantity Unit:	P
Additional Code 1:	D007
Additional Code 2:	Not reported
Additional Code 3:	Not reported
Additional Code 4:	Not reported
Additional Code 5:	Not reported

Additional Info:

Year:	2013
Gen EPA ID:	CAL000339613
Shipment Date:	20130812
Creation Date:	1/7/2014 22:15:14
Receipt Date:	20130904
Manifest ID:	006605708FLE
Trans EPA ID:	MAD039322250
Trans Name:	CLEAN HARBORS ENVIRONMENTAL SERVICES INC
Trans 2 EPA ID:	AZR000508515
Trans 2 Name:	SLT
TSDF EPA ID:	NED981723513
Trans Name:	CLEAN HARBORS ENV SERVICES INC
TSDF Alt EPA ID:	Not reported
TSDF Alt Name:	Not reported
Waste Code Description:	352 - Other organic solids
RCRA Code:	Not reported
Meth Code:	H040 - Incineration--Thermal Destruction Other Than Use As A Fuel
Quantity Tons:	0.4575
Waste Quantity:	915
Quantity Unit:	P
Additional Code 1:	Not reported
Additional Code 2:	Not reported
Additional Code 3:	Not reported
Additional Code 4:	Not reported
Additional Code 5:	Not reported
Shipment Date:	20130812
Creation Date:	1/7/2014 22:15:14
Receipt Date:	20130904
Manifest ID:	006605708FLE
Trans EPA ID:	MAD039322250
Trans Name:	CLEAN HARBORS ENVIRONMENTAL SERVICES INC
Trans 2 EPA ID:	AZR000508515
Trans 2 Name:	SLT
TSDF EPA ID:	NED981723513
Trans Name:	CLEAN HARBORS ENV SERVICES INC
TSDF Alt EPA ID:	Not reported
TSDF Alt Name:	Not reported
Waste Code Description:	491 - Unspecified sludge waste
RCRA Code:	D007
Meth Code:	H040 - Incineration--Thermal Destruction Other Than Use As A Fuel

JOHN BEAN TECHNOLOGIES CORP (Continued) **S113155066**

Quantity Tons:	0.381
Waste Quantity:	762
Quantity Unit:	P
Additional Code 1:	Not reported
Additional Code 2:	Not reported
Additional Code 3:	Not reported
Additional Code 4:	Not reported
Additional Code 5:	Not reported

Shipment Date:	20130812
Creation Date:	1/7/2014 22:15:14
Receipt Date:	20130904
Manifest ID:	006605708FLE
Trans EPA ID:	MAD039322250
Trans Name:	CLEAN HARBORS ENVIRONMENTAL SERVICES INC
Trans 2 EPA ID:	AZR000508515
Trans 2 Name:	SLT
TSDF EPA ID:	NED981723513
Trans Name:	CLEAN HARBORS ENV SERVICES INC
TSDF Alt EPA ID:	Not reported
TSDF Alt Name:	Not reported
Waste Code Description:	352 - Other organic solids
RCRA Code:	F003
Meth Code:	H040 - Incineration--Thermal Destruction Other Than Use As A Fuel
Quantity Tons:	0.176
Waste Quantity:	352
Quantity Unit:	P
Additional Code 1:	D001
Additional Code 2:	Not reported
Additional Code 3:	Not reported
Additional Code 4:	Not reported
Additional Code 5:	Not reported

Shipment Date:	20130812
Creation Date:	1/7/2014 22:15:14
Receipt Date:	20130904
Manifest ID:	006605708FLE
Trans EPA ID:	MAD039322250
Trans Name:	CLEAN HARBORS ENVIRONMENTAL SERVICES INC
Trans 2 EPA ID:	AZR000508515
Trans 2 Name:	SLT
TSDF EPA ID:	NED981723513
Trans Name:	CLEAN HARBORS ENV SERVICES INC
TSDF Alt EPA ID:	Not reported
TSDF Alt Name:	Not reported
Waste Code Description:	343 - Unspecified organic liquid mixture
RCRA Code:	F003
Meth Code:	H040 - Incineration--Thermal Destruction Other Than Use As A Fuel
Quantity Tons:	0.233
Waste Quantity:	466
Quantity Unit:	P
Additional Code 1:	D001
Additional Code 2:	Not reported
Additional Code 3:	Not reported
Additional Code 4:	Not reported
Additional Code 5:	Not reported

JOHN BEAN TECHNOLOGIES CORP (Continued) **S113155066**

Shipment Date:	20130812
Creation Date:	1/18/2014 22:15:06
Receipt Date:	20130926
Manifest ID:	006605707FLE
Trans EPA ID:	MAD039322250
Trans Name:	CLEAN HARBORS ENVIRONMENTAL SERVICES INC
Trans 2 EPA ID:	TXR000081205
Trans 2 Name:	SAFETY-KLEEN SYSTEMS INC
TSDF EPA ID:	ARD069748192
Trans Name:	CLEAN HARBORS EL DORADO LLC
TSDF Alt EPA ID:	Not reported
TSDF Alt Name:	Not reported
Waste Code Description:	352 - Other organic solids
RCRA Code:	D008
Meth Code:	H040 - Incineration--Thermal Destruction Other Than Use As A Fuel
Quantity Tons:	0.193
Waste Quantity:	386
Quantity Unit:	P
Additional Code 1:	D007
Additional Code 2:	Not reported
Additional Code 3:	Not reported
Additional Code 4:	Not reported
Additional Code 5:	Not reported

Shipment Date:	20130812
Creation Date:	10/17/2013 22:15:26
Receipt Date:	20130828
Manifest ID:	006605706FLE
Trans EPA ID:	MAD039322250
Trans Name:	CLEAN HARBORS ENVIRONMENTAL SERVICES INC
Trans 2 EPA ID:	TXR000081205
Trans 2 Name:	SAFETY KLEEN SYSTEMS INC
TSDF EPA ID:	CAD980675276
Trans Name:	CLEAN HARBORS BUTTONWILLOW LLC
TSDF Alt EPA ID:	Not reported
TSDF Alt Name:	Not reported
Waste Code Description:	591 - Baghouse waste
RCRA Code:	D008
Meth Code:	H132 - Landfill Or Surface Impoundment That Will Be Closed As Landfill(To Include On-Site Treatment And/Or Stabilization)
Quantity Tons:	1.596
Waste Quantity:	3192
Quantity Unit:	P
Additional Code 1:	D007
Additional Code 2:	Not reported
Additional Code 3:	Not reported
Additional Code 4:	Not reported
Additional Code 5:	Not reported

Shipment Date:	20130812
Creation Date:	Not reported
Receipt Date:	Not reported
Manifest ID:	006605708FLE
Trans EPA ID:	MAD039322250
Trans Name:	CLEAN HARBORS ENVIRONMENTAL SERVICES INC
Trans 2 EPA ID:	AZR000508515
Trans 2 Name:	SLT

JOHN BEAN TECHNOLOGIES CORP (Continued) **S113155066**

TSDF EPA ID:	NED981723513
Trans Name:	CLEAN HARBORS ENV SERVICES INC
TSDF Alt EPA ID:	Not reported
TSDF Alt Name:	Not reported
Waste Code Description:	223 - Unspecified oil-containing waste
RCRA Code:	Not reported
Meth Code:	H040 - Incineration--Thermal Destruction Other Than Use As A Fuel
Quantity Tons:	0.133
Waste Quantity:	266
Quantity Unit:	P
Additional Code 1:	Not reported
Additional Code 2:	Not reported
Additional Code 3:	Not reported
Additional Code 4:	Not reported
Additional Code 5:	Not reported
Shipment Date:	20130812
Creation Date:	11/16/2013 22:15:06
Receipt Date:	20130905
Manifest ID:	006605709FLE
Trans EPA ID:	MAD039322250
Trans Name:	CLEAN HARBORS ENVIRONMENTAL SERVICES INC
Trans 2 EPA ID:	TXR000081205
Trans 2 Name:	SAFETY-KLEEN SYSTEMS INC
TSDF EPA ID:	CAD059494310
Trans Name:	CLEAN HARBORS SAN JOSE LLC
TSDF Alt EPA ID:	Not reported
TSDF Alt Name:	Not reported
Waste Code Description:	223 - Unspecified oil-containing waste
RCRA Code:	Not reported
Meth Code:	H141 - Storage, Bulking, And/Or Transfer Off Site--No Treatment/Reovery (H010-H129) Or (H131-H135)
Quantity Tons:	0.218
Waste Quantity:	436
Quantity Unit:	P
Additional Code 1:	Not reported
Additional Code 2:	Not reported
Additional Code 3:	Not reported
Additional Code 4:	Not reported
Additional Code 5:	Not reported
Shipment Date:	20130422
Creation Date:	8/12/2013 22:15:07
Receipt Date:	20130503
Manifest ID:	006654290FLE
Trans EPA ID:	MAD039322250
Trans Name:	CLEAN HARBORS ENVIRONMENTAL SERVICES INC
Trans 2 EPA ID:	MAD039322250
Trans 2 Name:	CLEAN HARBORS
TSDF EPA ID:	CAD059494310
Trans Name:	CLEAN HARBORS SAN JOSE LLC
TSDF Alt EPA ID:	Not reported
TSDF Alt Name:	Not reported
Waste Code Description:	223 - Unspecified oil-containing waste
RCRA Code:	Not reported
Meth Code:	H141 - Storage, Bulking, And/Or Transfer Off Site--No Treatment/Reovery (H010-H129) Or (H131-H135)

JOHN BEAN TECHNOLOGIES CORP (Continued) **S113155066**

Quantity Tons:	0.696
Waste Quantity:	1392
Quantity Unit:	P
Additional Code 1:	Not reported
Additional Code 2:	Not reported
Additional Code 3:	Not reported
Additional Code 4:	Not reported
Additional Code 5:	Not reported
Shipment Date:	20130422
Creation Date:	8/12/2013 22:15:07
Receipt Date:	20130503
Manifest ID:	006654290FLE
Trans EPA ID:	MAD039322250
Trans Name:	CLEAN HARBORS ENVIRONMENTAL SERVICES INC
Trans 2 EPA ID:	MAD039322250
Trans 2 Name:	CLEAN HARBORS
TSDF EPA ID:	CAD059494310
Trans Name:	CLEAN HARBORS SAN JOSE LLC
TSDF Alt EPA ID:	Not reported
TSDF Alt Name:	Not reported
Waste Code Description:	591 - Baghouse waste
RCRA Code:	D008
Meth Code:	H141 - Storage, Bulking, And/Or Transfer Off Site--No Treatment/Reovery (H010-H129) Or (H131-H135)
Quantity Tons:	1.7295
Waste Quantity:	3459
Quantity Unit:	P
Additional Code 1:	D007
Additional Code 2:	Not reported
Additional Code 3:	Not reported
Additional Code 4:	Not reported
Additional Code 5:	Not reported

Additional Info:

Year:	2012
Gen EPA ID:	CAL000339613
Shipment Date:	20121005
Creation Date:	4/4/2013 22:15:21
Receipt Date:	20121022
Manifest ID:	005544293FLE
Trans EPA ID:	MAD039322250
Trans Name:	CLEAN HARBORS ENVIRONMENTAL SERVICES INC
Trans 2 EPA ID:	MAD039322250
Trans 2 Name:	CLEAN HARBORS
TSDF EPA ID:	UTD981552177
Trans Name:	CLEAN HARBORS ARAGONITE LLC
TSDF Alt EPA ID:	Not reported
TSDF Alt Name:	Not reported
Waste Code Description:	352 - Other organic solids
RCRA Code:	F003
Meth Code:	H040 - Incineration--Thermal Destruction Other Than Use As A Fuel
Quantity Tons:	0.087
Waste Quantity:	174
Quantity Unit:	P
Additional Code 1:	D001

JOHN BEAN TECHNOLOGIES CORP (Continued) **S113155066**

Additional Code 2:	Not reported
Additional Code 3:	Not reported
Additional Code 4:	Not reported
Additional Code 5:	Not reported
Shipment Date:	20121005
Creation Date:	4/4/2013 22:15:21
Receipt Date:	20121022
Manifest ID:	005544293FLE
Trans EPA ID:	MAD039322250
Trans Name:	CLEAN HARBORS ENVIRONMENTAL SERVICES INC
Trans 2 EPA ID:	MAD039322250
Trans 2 Name:	CLEAN HARBORS
TSDF EPA ID:	UTD981552177
Trans Name:	CLEAN HARBORS ARAGONITE LLC
TSDF Alt EPA ID:	Not reported
TSDF Alt Name:	Not reported
Waste Code Description:	491 - Unspecified sludge waste
RCRA Code:	D007
Meth Code:	H040 - Incineration--Thermal Destruction Other Than Use As A Fuel
Quantity Tons:	0.671
Waste Quantity:	1342
Quantity Unit:	P
Additional Code 1:	Not reported
Additional Code 2:	Not reported
Additional Code 3:	Not reported
Additional Code 4:	Not reported
Additional Code 5:	Not reported
Shipment Date:	20121005
Creation Date:	4/4/2013 22:15:21
Receipt Date:	20121022
Manifest ID:	005544293FLE
Trans EPA ID:	MAD039322250
Trans Name:	CLEAN HARBORS ENVIRONMENTAL SERVICES INC
Trans 2 EPA ID:	MAD039322250
Trans 2 Name:	CLEAN HARBORS
TSDF EPA ID:	UTD981552177
Trans Name:	CLEAN HARBORS ARAGONITE LLC
TSDF Alt EPA ID:	Not reported
TSDF Alt Name:	Not reported
Waste Code Description:	352 - Other organic solids
RCRA Code:	Not reported
Meth Code:	H040 - Incineration--Thermal Destruction Other Than Use As A Fuel
Quantity Tons:	0.4585
Waste Quantity:	917
Quantity Unit:	P
Additional Code 1:	Not reported
Additional Code 2:	Not reported
Additional Code 3:	Not reported
Additional Code 4:	Not reported
Additional Code 5:	Not reported
Shipment Date:	20121005
Creation Date:	4/3/2013 22:15:07
Receipt Date:	20121112
Manifest ID:	005544294FLE

JOHN BEAN TECHNOLOGIES CORP (Continued) **S113155066**

Trans EPA ID:	MAD039322250
Trans Name:	CLEAN HARBORS ENVIRONMENTAL SERVICES INC
Trans 2 EPA ID:	MAD039322250
Trans 2 Name:	CLEAN HARBORS
TSDF EPA ID:	ARD069748192
Trans Name:	CLEAN HARBORS EL DORADO LLC
TSDF Alt EPA ID:	Not reported
TSDF Alt Name:	Not reported
Waste Code Description:	352 - Other organic solids
RCRA Code:	D008
Meth Code:	H040 - Incineration--Thermal Destruction Other Than Use As A Fuel
Quantity Tons:	0.198
Waste Quantity:	396
Quantity Unit:	P
Additional Code 1:	D007
Additional Code 2:	Not reported
Additional Code 3:	Not reported
Additional Code 4:	Not reported
Additional Code 5:	Not reported
Shipment Date:	20121005
Creation Date:	1/13/2013 22:15:06
Receipt Date:	20121017
Manifest ID:	005544295FLE
Trans EPA ID:	MAD039322250
Trans Name:	CLEAN HARBORS ENVIRONMENTAL SERVICES INC
Trans 2 EPA ID:	MAD039322250
Trans 2 Name:	CLEAN HARBORS
TSDF EPA ID:	CAD059494310
Trans Name:	CLEAN HARBORS SAN JOSE LLC
TSDF Alt EPA ID:	Not reported
TSDF Alt Name:	Not reported
Waste Code Description:	591 - Baghouse waste
RCRA Code:	D008
Meth Code:	H141 - Storage, Bulking, And/Or Transfer Off Site--No Treatment/Reovery (H010-H129) Or (H131-H135)
Quantity Tons:	1.505
Waste Quantity:	3010
Quantity Unit:	P
Additional Code 1:	D007
Additional Code 2:	Not reported
Additional Code 3:	Not reported
Additional Code 4:	Not reported
Additional Code 5:	Not reported
Shipment Date:	20121005
Creation Date:	1/13/2013 22:15:06
Receipt Date:	20121017
Manifest ID:	005544295FLE
Trans EPA ID:	MAD039322250
Trans Name:	CLEAN HARBORS ENVIRONMENTAL SERVICES INC
Trans 2 EPA ID:	MAD039322250
Trans 2 Name:	CLEAN HARBORS
TSDF EPA ID:	CAD059494310
Trans Name:	CLEAN HARBORS SAN JOSE LLC
TSDF Alt EPA ID:	Not reported
TSDF Alt Name:	Not reported

JOHN BEAN TECHNOLOGIES CORP (Continued) **S113155066**

Waste Code Description:	223 - Unspecified oil-containing waste
RCRA Code:	Not reported
Meth Code:	H141 - Storage, Bulking, And/Or Transfer Off Site--No Treatment/Reovery (H010-H129) Or (H131-H135)
Quantity Tons:	1.255
Waste Quantity:	2510
Quantity Unit:	P
Additional Code 1:	Not reported
Additional Code 2:	Not reported
Additional Code 3:	Not reported
Additional Code 4:	Not reported
Additional Code 5:	Not reported
Shipment Date:	20120517
Creation Date:	8/16/2012 22:15:19
Receipt Date:	20120531
Manifest ID:	005568953FLE
Trans EPA ID:	MAD039322250
Trans Name:	CLEAN HARBORS ENVIRONMENTAL SERVICES INC
Trans 2 EPA ID:	MAD039322250
Trans 2 Name:	CLEAN HARBORS ENVIRONMENTAL SERVICES INC
TSDF EPA ID:	CAD059494310
Trans Name:	CLEAN HARBORS SAN JOSE LLC
TSDF Alt EPA ID:	Not reported
TSDF Alt Name:	Not reported
Waste Code Description:	352 - Other organic solids
RCRA Code:	D008
Meth Code:	H141 - Storage, Bulking, And/Or Transfer Off Site--No Treatment/Reovery (H010-H129) Or (H131-H135)
Quantity Tons:	0.236
Waste Quantity:	472
Quantity Unit:	P
Additional Code 1:	D007
Additional Code 2:	Not reported
Additional Code 3:	Not reported
Additional Code 4:	Not reported
Additional Code 5:	Not reported
Shipment Date:	20120517
Creation Date:	8/16/2012 22:15:19
Receipt Date:	20120531
Manifest ID:	005568953FLE
Trans EPA ID:	MAD039322250
Trans Name:	CLEAN HARBORS ENVIRONMENTAL SERVICES INC
Trans 2 EPA ID:	MAD039322250
Trans 2 Name:	CLEAN HARBORS ENVIRONMENTAL SERVICES INC
TSDF EPA ID:	CAD059494310
Trans Name:	CLEAN HARBORS SAN JOSE LLC
TSDF Alt EPA ID:	Not reported
TSDF Alt Name:	Not reported
Waste Code Description:	591 - Baghouse waste
RCRA Code:	D008
Meth Code:	H141 - Storage, Bulking, And/Or Transfer Off Site--No Treatment/Reovery (H010-H129) Or (H131-H135)
Quantity Tons:	0.844
Waste Quantity:	1688
Quantity Unit:	P

JOHN BEAN TECHNOLOGIES CORP (Continued) **S113155066**

Additional Code 1:	D007
Additional Code 2:	Not reported
Additional Code 3:	Not reported
Additional Code 4:	Not reported
Additional Code 5:	Not reported
Shipment Date:	20120517
Creation Date:	12/6/2012 22:15:45
Receipt Date:	20120520
Manifest ID:	005568952FLE
Trans EPA ID:	MAD039322250
Trans Name:	CLEAN HARBORS ENVIRONMENTAL SERVICES INC
Trans 2 EPA ID:	MAD039322250
Trans 2 Name:	CLEAN HARBORS ENVIRONMENTAL SERVICES INC
TSDF EPA ID:	NED981723513
Trans Name:	CLEAN HARBORS ENV SERVICES INC
TSDF Alt EPA ID:	Not reported
TSDF Alt Name:	Not reported
Waste Code Description:	223 - Unspecified oil-containing waste
RCRA Code:	Not reported
Meth Code:	H040 - Incineration--Thermal Destruction Other Than Use As A Fuel
Quantity Tons:	0.899
Waste Quantity:	1798
Quantity Unit:	P
Additional Code 1:	Not reported
Additional Code 2:	Not reported
Additional Code 3:	Not reported
Additional Code 4:	Not reported
Additional Code 5:	Not reported
Shipment Date:	20120517
Creation Date:	12/6/2012 22:15:45
Receipt Date:	20120520
Manifest ID:	005568952FLE
Trans EPA ID:	MAD039322250
Trans Name:	CLEAN HARBORS ENVIRONMENTAL SERVICES INC
Trans 2 EPA ID:	MAD039322250
Trans 2 Name:	CLEAN HARBORS ENVIRONMENTAL SERVICES INC
TSDF EPA ID:	NED981723513
Trans Name:	CLEAN HARBORS ENV SERVICES INC
TSDF Alt EPA ID:	Not reported
TSDF Alt Name:	Not reported
Waste Code Description:	352 - Other organic solids
RCRA Code:	F003
Meth Code:	H040 - Incineration--Thermal Destruction Other Than Use As A Fuel
Quantity Tons:	0.04
Waste Quantity:	80
Quantity Unit:	P
Additional Code 1:	Not reported
Additional Code 2:	Not reported
Additional Code 3:	Not reported
Additional Code 4:	Not reported
Additional Code 5:	Not reported

Additional Info:

Year:	2011
Gen EPA ID:	CAL000339613

JOHN BEAN TECHNOLOGIES CORP (Continued) **S113155066**

Shipment Date:	20110609
Creation Date:	11/30/2011 18:30:12
Receipt Date:	20110624
Manifest ID:	000130608MWI
Trans EPA ID:	MAD039322250
Trans Name:	CLEAN HARBORS ENVIRONMENTAL SERVICES INC
Trans 2 EPA ID:	MAD039322250
Trans 2 Name:	CLEAN HARBORS ENVIRONMENTAL SERVICES INC
TSDF EPA ID:	UTD981552177
Trans Name:	CLEAN HARBORS ARAGONITE LLC
TSDF Alt EPA ID:	Not reported
TSDF Alt Name:	Not reported
Waste Code Description:	352 - Other organic solids
RCRA Code:	F003
Meth Code:	H040 - Incineration--Thermal Destruction Other Than Use As A Fuel
Quantity Tons:	0.171
Waste Quantity:	342
Quantity Unit:	P
Additional Code 1:	D001
Additional Code 2:	Not reported
Additional Code 3:	Not reported
Additional Code 4:	Not reported
Additional Code 5:	Not reported

Shipment Date:	20110609
Creation Date:	6/24/2012 20:30:07
Receipt Date:	20110616
Manifest ID:	000130610MWI
Trans EPA ID:	MAD039322250
Trans Name:	CLEAN HARBORS ENVIRONMENTAL SERVICES INC
Trans 2 EPA ID:	MAD039322250
Trans 2 Name:	CLEAN HARBORS ENVIRONMENTAL SERVICE INC
TSDF EPA ID:	CAD059494310
Trans Name:	CLEAN HARBORS SAN JOSE LLC
TSDF Alt EPA ID:	Not reported
TSDF Alt Name:	Not reported
Waste Code Description:	591 - Baghouse waste
RCRA Code:	D008
Meth Code:	H141 - Storage, Bulking, And/Or Transfer Off Site--No Treatment/Reovery (H010-H129) Or (H131-H135)
Quantity Tons:	0.464
Waste Quantity:	928
Quantity Unit:	P
Additional Code 1:	D007
Additional Code 2:	Not reported
Additional Code 3:	Not reported
Additional Code 4:	Not reported
Additional Code 5:	Not reported

Shipment Date:	20110609
Creation Date:	11/15/2012 22:16:03
Receipt Date:	20110627
Manifest ID:	000130609MWI
Trans EPA ID:	MAD039322250
Trans Name:	CLEAN HARBORS ENVIRONMENTAL SERVICES INC
Trans 2 EPA ID:	MAD039322250
Trans 2 Name:	CLEAN HARBORS ENVIRONMENTAL SERVICES INC

JOHN BEAN TECHNOLOGIES CORP (Continued) **S113155066**

TSDF EPA ID:	NED981723513
Trans Name:	CLEAN HARBORS ENV SERVICES INC
TSDF Alt EPA ID:	Not reported
TSDF Alt Name:	Not reported
Waste Code Description:	223 - Unspecified oil-containing waste
RCRA Code:	Not reported
Meth Code:	H040 - Incineration--Thermal Destruction Other Than Use As A Fuel
Quantity Tons:	1.791
Waste Quantity:	3582
Quantity Unit:	P
Additional Code 1:	Not reported
Additional Code 2:	Not reported
Additional Code 3:	Not reported
Additional Code 4:	Not reported
Additional Code 5:	Not reported
Shipment Date:	20110609
Creation Date:	11/15/2012 22:16:03
Receipt Date:	20110627
Manifest ID:	000130609MWI
Trans EPA ID:	MAD039322250
Trans Name:	CLEAN HARBORS ENVIRONMENTAL SERVICES INC
Trans 2 EPA ID:	MAD039322250
Trans 2 Name:	CLEAN HARBORS ENVIRONMENTAL SERVICES INC
TSDF EPA ID:	NED981723513
Trans Name:	CLEAN HARBORS ENV SERVICES INC
TSDF Alt EPA ID:	Not reported
TSDF Alt Name:	Not reported
Waste Code Description:	352 - Other organic solids
RCRA Code:	D008
Meth Code:	H040 - Incineration--Thermal Destruction Other Than Use As A Fuel
Quantity Tons:	0.188
Waste Quantity:	376
Quantity Unit:	P
Additional Code 1:	D007
Additional Code 2:	Not reported
Additional Code 3:	Not reported
Additional Code 4:	Not reported
Additional Code 5:	Not reported
Shipment Date:	20110609
Creation Date:	11/15/2012 22:16:03
Receipt Date:	20110627
Manifest ID:	000130609MWI
Trans EPA ID:	MAD039322250
Trans Name:	CLEAN HARBORS ENVIRONMENTAL SERVICES INC
Trans 2 EPA ID:	MAD039322250
Trans 2 Name:	CLEAN HARBORS ENVIRONMENTAL SERVICES INC
TSDF EPA ID:	NED981723513
Trans Name:	CLEAN HARBORS ENV SERVICES INC
TSDF Alt EPA ID:	Not reported
TSDF Alt Name:	Not reported
Waste Code Description:	343 - Unspecified organic liquid mixture
RCRA Code:	F003
Meth Code:	H040 - Incineration--Thermal Destruction Other Than Use As A Fuel
Quantity Tons:	0.252
Waste Quantity:	504

JOHN BEAN TECHNOLOGIES CORP (Continued) **S113155066**

Quantity Unit:	P
Additional Code 1:	D001
Additional Code 2:	Not reported
Additional Code 3:	Not reported
Additional Code 4:	Not reported
Additional Code 5:	Not reported
Shipment Date:	20110609
Creation Date:	11/30/2011 18:30:12
Receipt Date:	20110624
Manifest ID:	000130608MWI
Trans EPA ID:	MAD039322250
Trans Name:	CLEAN HARBORS ENVIRONMENTAL SERVICES INC
Trans 2 EPA ID:	MAD039322250
Trans 2 Name:	CLEAN HARBORS ENVIRONMENTAL SERVICES INC
TSDF EPA ID:	UTD981552177
Trans Name:	CLEAN HARBORS ARAGONITE LLC
TSDF Alt EPA ID:	Not reported
TSDF Alt Name:	Not reported
Waste Code Description:	352 - Other organic solids
RCRA Code:	Not reported
Meth Code:	H040 - Incineration--Thermal Destruction Other Than Use As A Fuel
Quantity Tons:	0.518
Waste Quantity:	1036
Quantity Unit:	P
Additional Code 1:	Not reported
Additional Code 2:	Not reported
Additional Code 3:	Not reported
Additional Code 4:	Not reported
Additional Code 5:	Not reported
Shipment Date:	20110609
Creation Date:	11/30/2011 18:30:12
Receipt Date:	20110624
Manifest ID:	000130608MWI
Trans EPA ID:	MAD039322250
Trans Name:	CLEAN HARBORS ENVIRONMENTAL SERVICES INC
Trans 2 EPA ID:	MAD039322250
Trans 2 Name:	CLEAN HARBORS ENVIRONMENTAL SERVICES INC
TSDF EPA ID:	UTD981552177
Trans Name:	CLEAN HARBORS ARAGONITE LLC
TSDF Alt EPA ID:	Not reported
TSDF Alt Name:	Not reported
Waste Code Description:	491 - Unspecified sludge waste
RCRA Code:	D007
Meth Code:	H040 - Incineration--Thermal Destruction Other Than Use As A Fuel
Quantity Tons:	1.389
Waste Quantity:	2778
Quantity Unit:	P
Additional Code 1:	Not reported
Additional Code 2:	Not reported
Additional Code 3:	Not reported
Additional Code 4:	Not reported
Additional Code 5:	Not reported
Shipment Date:	20110121
Creation Date:	3/30/2011 18:30:55

JOHN BEAN TECHNOLOGIES CORP (Continued) **S113155066**

Receipt Date:	20110121
Manifest ID:	003405928FLE
Trans EPA ID:	MAD039322250
Trans Name:	CLEAN HARBORS ENV SVCS
Trans 2 EPA ID:	Not reported
Trans 2 Name:	Not reported
TSDF EPA ID:	CAD059494310
Trans Name:	CLEAN HARBORS SAN JOSE LLC
TSDF Alt EPA ID:	Not reported
TSDF Alt Name:	Not reported
Waste Code Description:	181 - Other inorganic solid waste Organics
RCRA Code:	Not reported
Meth Code:	H141 - Storage, Bulking, And/Or Transfer Off Site--No Treatment/Reovery (H010-H129) Or (H131-H135)
Quantity Tons:	1.765
Waste Quantity:	3530
Quantity Unit:	P
Additional Code 1:	Not reported
Additional Code 2:	Not reported
Additional Code 3:	Not reported
Additional Code 4:	Not reported
Additional Code 5:	Not reported

Shipment Date:	20110105
Creation Date:	6/24/2011 18:30:12
Receipt Date:	20110201
Manifest ID:	000068237MWI
Trans EPA ID:	MAD039322250
Trans Name:	CLEAN HARBORS ENVIRONMENTAL SERVICES INC
Trans 2 EPA ID:	MAD039322250
Trans 2 Name:	CLEAN HARBORS ENVIRONMENTAL SERVICES INC
TSDF EPA ID:	UTD981552177
Trans Name:	CLEAN HARBORS ARAGONITE LLC
TSDF Alt EPA ID:	Not reported
TSDF Alt Name:	Not reported
Waste Code Description:	352 - Other organic solids
RCRA Code:	F003
Meth Code:	H040 - Incineration--Thermal Destruction Other Than Use As A Fuel
Quantity Tons:	0.18
Waste Quantity:	360
Quantity Unit:	P
Additional Code 1:	D001
Additional Code 2:	Not reported
Additional Code 3:	Not reported
Additional Code 4:	Not reported
Additional Code 5:	Not reported

Shipment Date:	20110105
Creation Date:	6/27/2011 18:30:10
Receipt Date:	20110131
Manifest ID:	000068238MWI
Trans EPA ID:	MAD039322250
Trans Name:	CLEAN HARBORS ENVIRONMENTAL SERVICES INC
Trans 2 EPA ID:	MAD039322250
Trans 2 Name:	CLEAN HARBORS ENVIRONMENTAL SERVICES INC
TSDF EPA ID:	NED981723513
Trans Name:	CLEAN HARBORS ENV SERVICES INC

JOHN BEAN TECHNOLOGIES CORP (Continued) **S113155066**

TSDF Alt EPA ID:	Not reported
TSDF Alt Name:	Not reported
Waste Code Description:	352 - Other organic solids
RCRA Code:	D008
Meth Code:	H040 - Incineration--Thermal Destruction Other Than Use As A Fuel
Quantity Tons:	0.24
Waste Quantity:	480
Quantity Unit:	P
Additional Code 1:	D007
Additional Code 2:	Not reported
Additional Code 3:	Not reported
Additional Code 4:	Not reported
Additional Code 5:	Not reported

Additional Info:

Year:	2010
Gen EPA ID:	CAL000339613
Shipment Date:	20100805
Creation Date:	2/1/2011 18:30:08
Receipt Date:	20100831
Manifest ID:	000064820MWI
Trans EPA ID:	MAD039322250
Trans Name:	CLEAN HARBORS ENVIRONMENTAL SERVICES INC
Trans 2 EPA ID:	MAD039322250
Trans 2 Name:	CLEAN HARBORS ENVIRONMENTAL SERVICES INC
TSDF EPA ID:	UTD981552177
Trans Name:	CLEAN HARBORS ARAGONITE LLC
TSDF Alt EPA ID:	Not reported
TSDF Alt Name:	Not reported
Waste Code Description:	491 - Unspecified sludge waste
RCRA Code:	D007
Meth Code:	H040 - Incineration--Thermal Destruction Other Than Use As A Fuel
Quantity Tons:	0.993
Waste Quantity:	1986
Quantity Unit:	P
Additional Code 1:	Not reported
Additional Code 2:	Not reported
Additional Code 3:	Not reported
Additional Code 4:	Not reported
Additional Code 5:	Not reported
Shipment Date:	20100805
Creation Date:	10/26/2010 18:30:22
Receipt Date:	20100817
Manifest ID:	000064821MWI
Trans EPA ID:	MAD039322250
Trans Name:	CLEAN HARBORS ENVIRONMENTAL SERVICES INC
Trans 2 EPA ID:	MAD039322250
Trans 2 Name:	CLEAN HARBORS ENVIRONMENTAL SERVICES INC
TSDF EPA ID:	CAD059494310
Trans Name:	CLEAN HARBORS SAN JOSE LLC
TSDF Alt EPA ID:	Not reported
TSDF Alt Name:	Not reported
Waste Code Description:	223 - Unspecified oil-containing waste
RCRA Code:	Not reported
Meth Code:	H141 - Storage, Bulking, And/Or Transfer Off Site--No

JOHN BEAN TECHNOLOGIES CORP (Continued) **S113155066**

	Treatment/Reovery (H010-H129) Or (H131-H135)
Quantity Tons:	0.505
Waste Quantity:	1010
Quantity Unit:	P
Additional Code 1:	Not reported
Additional Code 2:	Not reported
Additional Code 3:	Not reported
Additional Code 4:	Not reported
Additional Code 5:	Not reported
Shipment Date:	20100805
Creation Date:	Not reported
Receipt Date:	Not reported
Manifest ID:	000064820MWI
Trans EPA ID:	MAD039322250
Trans Name:	CLEAN HARBORS ENVIRONMENTAL SERVICES INC
Trans 2 EPA ID:	MAD039322250
Trans 2 Name:	CLEAN HARBORS ENVIRONMENTAL SERVICES INC
TSDF EPA ID:	UTD981552177
Trans Name:	CLEAN HARBORS ARAGONITE LLC
TSDF Alt EPA ID:	Not reported
TSDF Alt Name:	Not reported
Waste Code Description:	352 - Other organic solids
RCRA Code:	Not reported
Meth Code:	H040 - Incineration--Thermal Destruction Other Than Use As A Fuel
Quantity Tons:	0.745
Waste Quantity:	1490
Quantity Unit:	P
Additional Code 1:	Not reported
Additional Code 2:	Not reported
Additional Code 3:	Not reported
Additional Code 4:	Not reported
Additional Code 5:	Not reported
Shipment Date:	20100805
Creation Date:	2/1/2011 18:30:08
Receipt Date:	20100831
Manifest ID:	000064820MWI
Trans EPA ID:	MAD039322250
Trans Name:	CLEAN HARBORS ENVIRONMENTAL SERVICES INC
Trans 2 EPA ID:	MAD039322250
Trans 2 Name:	CLEAN HARBORS ENVIRONMENTAL SERVICES INC
TSDF EPA ID:	UTD981552177
Trans Name:	CLEAN HARBORS ARAGONITE LLC
TSDF Alt EPA ID:	Not reported
TSDF Alt Name:	Not reported
Waste Code Description:	352 - Other organic solids
RCRA Code:	F003
Meth Code:	H040 - Incineration--Thermal Destruction Other Than Use As A Fuel
Quantity Tons:	0.1875
Waste Quantity:	375
Quantity Unit:	P
Additional Code 1:	D001
Additional Code 2:	Not reported
Additional Code 3:	Not reported
Additional Code 4:	Not reported
Additional Code 5:	Not reported

JOHN BEAN TECHNOLOGIES CORP (Continued) **S113155066**

Shipment Date:	20100805
Creation Date:	Not reported
Receipt Date:	Not reported
Manifest ID:	000064820MWI
Trans EPA ID:	MAD039322250
Trans Name:	CLEAN HARBORS ENVIRONMENTAL SERVICES INC
Trans 2 EPA ID:	MAD039322250
Trans 2 Name:	CLEAN HARBORS ENVIRONMENTAL SERVICES INC
TSDF EPA ID:	UTD981552177
Trans Name:	CLEAN HARBORS ARAGONITE LLC
TSDF Alt EPA ID:	Not reported
TSDF Alt Name:	Not reported
Waste Code Description:	352 - Other organic solids
RCRA Code:	Not reported
Meth Code:	H040 - Incineration--Thermal Destruction Other Than Use As A Fuel
Quantity Tons:	0.745
Waste Quantity:	1490
Quantity Unit:	P
Additional Code 1:	Not reported
Additional Code 2:	Not reported
Additional Code 3:	Not reported
Additional Code 4:	Not reported
Additional Code 5:	Not reported

Shipment Date:	20100805
Creation Date:	10/26/2010 18:30:22
Receipt Date:	20100817
Manifest ID:	000064821MWI
Trans EPA ID:	MAD039322250
Trans Name:	CLEAN HARBORS ENVIRONMENTAL SERVICES INC
Trans 2 EPA ID:	MAD039322250
Trans 2 Name:	CLEAN HARBORS ENVIRONMENTAL SERVICES INC
TSDF EPA ID:	CAD059494310
Trans Name:	CLEAN HARBORS SAN JOSE LLC
TSDF Alt EPA ID:	Not reported
TSDF Alt Name:	Not reported
Waste Code Description:	591 - Baghouse waste
RCRA Code:	D008
Meth Code:	H141 - Storage, Bulking, And/Or Transfer Off Site--No Treatment/Reovery (H010-H129) Or (H131-H135)
Quantity Tons:	0.285
Waste Quantity:	570
Quantity Unit:	P
Additional Code 1:	D007
Additional Code 2:	Not reported
Additional Code 3:	Not reported
Additional Code 4:	Not reported
Additional Code 5:	Not reported

Shipment Date:	20100805
Creation Date:	2/1/2011 18:30:08
Receipt Date:	20100831
Manifest ID:	000064820MWI
Trans EPA ID:	MAD039322250
Trans Name:	CLEAN HARBORS ENVIRONMENTAL SERVICES INC
Trans 2 EPA ID:	MAD039322250
Trans 2 Name:	CLEAN HARBORS ENVIRONMENTAL SERVICES INC

JOHN BEAN TECHNOLOGIES CORP (Continued) **S113155066**

TSDF EPA ID:	UTD981552177
Trans Name:	CLEAN HARBORS ARAGONITE LLC
TSDF Alt EPA ID:	Not reported
TSDF Alt Name:	Not reported
Waste Code Description:	352 - Other organic solids
RCRA Code:	D008
Meth Code:	H040 - Incineration--Thermal Destruction Other Than Use As A Fuel
Quantity Tons:	0.191
Waste Quantity:	382
Quantity Unit:	P
Additional Code 1:	D007
Additional Code 2:	Not reported
Additional Code 3:	Not reported
Additional Code 4:	Not reported
Additional Code 5:	Not reported
Shipment Date:	20100805
Creation Date:	10/26/2010 18:30:22
Receipt Date:	20100817
Manifest ID:	000064821MWI
Trans EPA ID:	MAD039322250
Trans Name:	CLEAN HARBORS ENVIRONMENTAL SERVICES INC
Trans 2 EPA ID:	MAD039322250
Trans 2 Name:	CLEAN HARBORS ENVIRONMENTAL SERVICES INC
TSDF EPA ID:	CAD059494310
Trans Name:	CLEAN HARBORS SAN JOSE LLC
TSDF Alt EPA ID:	Not reported
TSDF Alt Name:	Not reported
Waste Code Description:	223 - Unspecified oil-containing waste
RCRA Code:	Not reported
Meth Code:	H141 - Storage, Bulking, And/Or Transfer Off Site--No Treatment/Reovery (H010-H129) Or (H131-H135)
Quantity Tons:	1.822
Waste Quantity:	3644
Quantity Unit:	P
Additional Code 1:	Not reported
Additional Code 2:	Not reported
Additional Code 3:	Not reported
Additional Code 4:	Not reported
Additional Code 5:	Not reported
Shipment Date:	20100805
Creation Date:	2/1/2011 18:30:08
Receipt Date:	20100831
Manifest ID:	000064820MWI
Trans EPA ID:	MAD039322250
Trans Name:	CLEAN HARBORS ENVIRONMENTAL SERVICES INC
Trans 2 EPA ID:	MAD039322250
Trans 2 Name:	CLEAN HARBORS ENVIRONMENTAL SERVICES INC
TSDF EPA ID:	UTD981552177
Trans Name:	CLEAN HARBORS ARAGONITE LLC
TSDF Alt EPA ID:	Not reported
TSDF Alt Name:	Not reported
Waste Code Description:	343 - Unspecified organic liquid mixture
RCRA Code:	F003
Meth Code:	H040 - Incineration--Thermal Destruction Other Than Use As A Fuel
Quantity Tons:	0.341

JOHN BEAN TECHNOLOGIES CORP (Continued) **S113155066**

Waste Quantity:	682
Quantity Unit:	P
Additional Code 1:	D001
Additional Code 2:	Not reported
Additional Code 3:	Not reported
Additional Code 4:	Not reported
Additional Code 5:	Not reported
Shipment Date:	20100324
Creation Date:	7/20/2010 18:30:31
Receipt Date:	20100402
Manifest ID:	000024550MWI
Trans EPA ID:	MAD039322250
Trans Name:	CLEAN HARBORS ENVIRONMENTAL SERVICES INC
Trans 2 EPA ID:	Not reported
Trans 2 Name:	Not reported
TSDF EPA ID:	CAD059494310
Trans Name:	CLEAN HARBORS SAN JOSE LLC
TSDF Alt EPA ID:	Not reported
TSDF Alt Name:	Not reported
Waste Code Description:	551 - Laboratory waste chemicals 561 Detergent and soap
RCRA Code:	D002
Meth Code:	H141 - Storage, Bulking, And/Or Transfer Off Site--No Treatment/Reovery (H010-H129) Or (H131-H135)
Quantity Tons:	0.02
Waste Quantity:	40
Quantity Unit:	P
Additional Code 1:	D001
Additional Code 2:	Not reported
Additional Code 3:	Not reported
Additional Code 4:	Not reported
Additional Code 5:	Not reported

F28
WNW
1/8-1/4
0.173 mi.
913 ft.

FMC CORPORATION
2300 INDUSTRIAL AVE
MADERA, CA 93637

Site 6 of 6 in cluster F

CERS HAZ WASTE **S103643888**
HIST UST **N/A**
CUPA Listings
EMI
CERS

Relative:
Lower

Actual:
258 ft.

CERS HAZ WASTE:

Name:	JBT FOOD TECH
Address:	2300 INDUSTRIAL AVE
City,State,Zip:	MADERA, CA 93637
Site ID:	395419
CERS ID:	10425805
CERS Description:	Hazardous Waste Generator

HIST UST:

Name:	FMC CORPORATION FOOD PROCESING
Address:	2300 INDUSTRIAL AVENUE
City,State,Zip:	MADERA, CA 93639
File Number:	00028b84
URL:	https://documents.geotracker.waterboards.ca.gov/ustpdfs/pdf/00028b84.pdf
Region:	Not reported
Facility ID:	Not reported
Facility Type:	Not reported
Other Type:	Not reported

FMC CORPORATION (Continued) **S103643888**

Contact Name:	Not reported
Telephone:	Not reported
Owner Name:	Not reported
Owner Address:	Not reported
Owner City,St,Zip:	Not reported
Total Tanks:	Not reported

Tank Num:	Not reported
Container Num:	Not reported
Year Installed:	Not reported
Tank Capacity:	Not reported
Tank Used for:	Not reported
Type of Fuel:	Not reported
Container Construction Thickness:	Not reported
Leak Detection:	Not reported

Click here for Geo Tracker PDF:

CUPA MADERA:

Name:	JBT FOOD TECH
Address:	2300 INDUSTRIAL AVE
City,State,Zip:	MADERA, CA
Contact Name:	JOHN BEAN TECHNOLOGIES CORP
Region:	MADERA
Facility ID:	FA0100901
Contact Phone:	5596613200

Detail:

Program Element Code:	2164
Decode for Current Status:	Not reported
Facility Id:	FA0100901
Common Name:	Acetylene
Current Status:	01
Program/Elements:	Haz Mat Inventory

Program Element Code:	2164
Decode for Current Status:	Not reported
Facility Id:	FA0100901
Common Name:	Argon
Current Status:	01
Program/Elements:	Haz Mat Inventory

Program Element Code:	2164
Decode for Current Status:	Not reported
Facility Id:	FA0100901
Common Name:	Blasting Dust
Current Status:	01
Program/Elements:	Haz Mat Inventory

Program Element Code:	2164
Decode for Current Status:	Not reported
Facility Id:	FA0100901
Common Name:	Carbon, Alloy
Current Status:	01
Program/Elements:	Haz Mat Inventory

Program Element Code:	2164

FMC CORPORATION (Continued) **S103643888**

Decode for Current Status: Not reported
Facility Id: FA0100901
Common Name: Co2 - Air Mixture
Current Status: 01
Program/Elements: Haz Mat Inventory

Program Element Code: 2165
Decode for Current Status: Not reported
Facility Id: FA0100901
Common Name: Cutting Oil - Lubricant Blaser
Current Status: 01
Program/Elements: Haz Mat Inventory - Exempt

Program Element Code: 2164
Decode for Current Status: Not reported
Facility Id: FA0100901
Common Name: Floor Sweep "Waste"
Current Status: 01
Program/Elements: Haz Mat Inventory

Program Element Code: 2164
Decode for Current Status: Not reported
Facility Id: FA0100901
Common Name: Grinding Mud
Current Status: 01
Program/Elements: Haz Mat Inventory

Program Element Code: 2164
Decode for Current Status: Not reported
Facility Id: FA0100901
Common Name: Hydraulic Oils (Mobil)
Current Status: 01
Program/Elements: Haz Mat Inventory

Program Element Code: 2164
Decode for Current Status: Not reported
Facility Id: FA0100901
Common Name: Hydrogen Gas
Current Status: 01
Program/Elements: Haz Mat Inventory

Program Element Code: 2164
Decode for Current Status: Not reported
Facility Id: FA0100901
Common Name: Liquid Oxygen
Current Status: 01
Program/Elements: Haz Mat Inventory

Program Element Code: 2164
Decode for Current Status: Not reported
Facility Id: FA0100901
Common Name: Lubricating Oils (Ctting, Engine and Gear Oils)
Current Status: 01
Program/Elements: Haz Mat Inventory

Program Element Code: 2164
Decode for Current Status: Not reported

FMC CORPORATION (Continued) **S103643888**

Facility Id: FA0100901
Common Name: Nitrogen
Current Status: 01
Program/Elements: Haz Mat Inventory

Program Element Code: 2164
Decode for Current Status: Not reported
Facility Id: FA0100901
Common Name: Oxygen gas (Union Carbide)
Current Status: 01
Program/Elements: Haz Mat Inventory

Program Element Code: 2164
Decode for Current Status: Not reported
Facility Id: FA0100901
Common Name: Paint (primer)
Current Status: 01
Program/Elements: Haz Mat Inventory

Program Element Code: 2165
Decode for Current Status: Not reported
Facility Id: FA0100901
Common Name: paint booth filters
Current Status: 01
Program/Elements: Haz Mat Inventory - Exempt

Program Element Code: 2164
Decode for Current Status: Not reported
Facility Id: FA0100901
Common Name: Petroleum Oil
Current Status: 01
Program/Elements: Haz Mat Inventory

Program Element Code: 2164
Decode for Current Status: Not reported
Facility Id: FA0100901
Common Name: Press wash detergent (LANDA)
Current Status: 01
Program/Elements: Haz Mat Inventory

Program Element Code: 2164
Decode for Current Status: Not reported
Facility Id: FA0100901
Common Name: Propane
Current Status: 01
Program/Elements: Haz Mat Inventory

Program Element Code: 2164
Decode for Current Status: Not reported
Facility Id: FA0100901
Common Name: Recycled coolant
Current Status: 01
Program/Elements: Haz Mat Inventory

Program Element Code: 2164
Decode for Current Status: Not reported
Facility Id: FA0100901

FMC CORPORATION (Continued) **S103643888**

Common Name:	Stainless Steel
Current Status:	01
Program/Elements:	Haz Mat Inventory
Program Element Code:	2164
Decode for Current Status:	Not reported
Facility Id:	FA0100901
Common Name:	Steel
Current Status:	01
Program/Elements:	Haz Mat Inventory
Program Element Code:	2164
Decode for Current Status:	Not reported
Facility Id:	FA0100901
Common Name:	Wash rack steam water "Waste"
Current Status:	01
Program/Elements:	Haz Mat Inventory
Program Element Code:	2164
Decode for Current Status:	Not reported
Facility Id:	FA0100901
Common Name:	Waste coolant
Current Status:	01
Program/Elements:	Haz Mat Inventory
Program Element Code:	2164
Decode for Current Status:	Not reported
Facility Id:	FA0100901
Common Name:	Waste Oil
Current Status:	01
Program/Elements:	Haz Mat Inventory
Program Element Code:	2165
Decode for Current Status:	Not reported
Facility Id:	FA0100901
Common Name:	Waste Rags (EPA-F005)
Current Status:	01
Program/Elements:	Haz Mat Inventory - Exempt

EMI:

Name:	FMC CORPORATION
Address:	2300 INDUSTRIAL AVENUE
City,State,Zip:	MADERA, CA 936370000
Year:	1995
County Code:	20
Air Basin:	SJV
Facility ID:	497
Air District Name:	SJU
SIC Code:	2879
Air District Name:	SAN JOAQUIN VALLEY UNIFIED APCD
Community Health Air Pollution Info System:	Not reported
Consolidated Emission Reporting Rule:	Not reported
Total Organic Hydrocarbon Gases Tons/Yr:	10
Reactive Organic Gases Tons/Yr:	10
Carbon Monoxide Emissions Tons/Yr:	0
NOX - Oxides of Nitrogen Tons/Yr:	1

FMC CORPORATION (Continued) **S103643888**

SOX - Oxides of Sulphur Tons/Yr:	1
Particulate Matter Tons/Yr:	0
Part. Matter 10 Micrometers and Smllr Tons/Yr:	0

Name:	FMC CORPORATION
Address:	2300 INDUSTRIAL AVE
City,State,Zip:	MADERA, CA 936370000
Year:	1996
County Code:	20
Air Basin:	SJV
Facility ID:	497
Air District Name:	SJU
SIC Code:	2879
Air District Name:	SAN JOAQUIN VALLEY UNIFIED APCD
Community Health Air Pollution Info System:	Not reported
Consolidated Emission Reporting Rule:	Not reported
Total Organic Hydrocarbon Gases Tons/Yr:	3
Reactive Organic Gases Tons/Yr:	0
Carbon Monoxide Emissions Tons/Yr:	0
NOX - Oxides of Nitrogen Tons/Yr:	0
SOX - Oxides of Sulphur Tons/Yr:	0
Particulate Matter Tons/Yr:	0
Part. Matter 10 Micrometers and Smllr Tons/Yr:	0

Name:	FMC CORPORATION
Address:	2300 INDUSTRIAL AVE
City,State,Zip:	MADERA, CA 936370000
Year:	1997
County Code:	20
Air Basin:	SJV
Facility ID:	497
Air District Name:	SJU
SIC Code:	2879
Air District Name:	SAN JOAQUIN VALLEY UNIFIED APCD
Community Health Air Pollution Info System:	Not reported
Consolidated Emission Reporting Rule:	Not reported
Total Organic Hydrocarbon Gases Tons/Yr:	3
Reactive Organic Gases Tons/Yr:	0
Carbon Monoxide Emissions Tons/Yr:	0
NOX - Oxides of Nitrogen Tons/Yr:	0
SOX - Oxides of Sulphur Tons/Yr:	0
Particulate Matter Tons/Yr:	0
Part. Matter 10 Micrometers and Smllr Tons/Yr:	0

Name:	FMC CORPORATION
Address:	2300 INDUSTRIAL AVE
City,State,Zip:	MADERA, CA 936370000
Year:	1998
County Code:	20
Air Basin:	SJV
Facility ID:	497
Air District Name:	SJU
SIC Code:	2879
Air District Name:	SAN JOAQUIN VALLEY UNIFIED APCD
Community Health Air Pollution Info System:	Not reported
Consolidated Emission Reporting Rule:	Not reported
Total Organic Hydrocarbon Gases Tons/Yr:	3

FMC CORPORATION (Continued) **S103643888**

Reactive Organic Gases Tons/Yr:	3
Carbon Monoxide Emissions Tons/Yr:	0
NOX - Oxides of Nitrogen Tons/Yr:	0
SOX - Oxides of Sulphur Tons/Yr:	0
Particulate Matter Tons/Yr:	0
Part. Matter 10 Micrometers and Smllr Tons/Yr:	0

Name:	FMC CORPORATION
Address:	2300 INDUSTRIAL AVE
City,State,Zip:	MADERA, CA 936370000
Year:	1999
County Code:	20
Air Basin:	SJV
Facility ID:	497
Air District Name:	SJU
SIC Code:	2879
Air District Name:	SAN JOAQUIN VALLEY UNIFIED APCD
Community Health Air Pollution Info System:	Not reported
Consolidated Emission Reporting Rule:	Not reported
Total Organic Hydrocarbon Gases Tons/Yr:	3
Reactive Organic Gases Tons/Yr:	3
Carbon Monoxide Emissions Tons/Yr:	0
NOX - Oxides of Nitrogen Tons/Yr:	0
SOX - Oxides of Sulphur Tons/Yr:	0
Particulate Matter Tons/Yr:	0
Part. Matter 10 Micrometers and Smllr Tons/Yr:	0

Name:	FMC CORPORATION
Address:	2300 INDUSTRIAL AVE
City,State,Zip:	MADERA, CA 936370000
Year:	2001
County Code:	20
Air Basin:	SJV
Facility ID:	497
Air District Name:	SJU
SIC Code:	2879
Air District Name:	SAN JOAQUIN VALLEY UNIFIED APCD
Community Health Air Pollution Info System:	Not reported
Consolidated Emission Reporting Rule:	Not reported
Total Organic Hydrocarbon Gases Tons/Yr:	0
Reactive Organic Gases Tons/Yr:	0
Carbon Monoxide Emissions Tons/Yr:	0
NOX - Oxides of Nitrogen Tons/Yr:	0
SOX - Oxides of Sulphur Tons/Yr:	0
Particulate Matter Tons/Yr:	0
Part. Matter 10 Micrometers and Smllr Tons/Yr:	0

Name:	FMC CORPORATION
Address:	2300 INDUSTRIAL AVE
City,State,Zip:	MADERA, CA 936370000
Year:	2003
County Code:	20
Air Basin:	SJV
Facility ID:	497
Air District Name:	SJU
SIC Code:	2879
Air District Name:	SAN JOAQUIN VALLEY UNIFIED APCD

FMC CORPORATION (Continued) **S103643888**

Community Health Air Pollution Info System:	Not reported
Consolidated Emission Reporting Rule:	Not reported
Total Organic Hydrocarbon Gases Tons/Yr:	1
Reactive Organic Gases Tons/Yr:	1
Carbon Monoxide Emissions Tons/Yr:	0
NOX - Oxides of Nitrogen Tons/Yr:	0
SOX - Oxides of Sulphur Tons/Yr:	0
Particulate Matter Tons/Yr:	0
Part. Matter 10 Micrometers and Smllr Tons/Yr:	0

Name:	FMC CORPORATION
Address:	2300 INDUSTRIAL AVE
City,State,Zip:	MADERA, CA 936370000
Year:	2004
County Code:	20
Air Basin:	SJV
Facility ID:	497
Air District Name:	SJU
SIC Code:	2879
Air District Name:	SAN JOAQUIN VALLEY UNIFIED APCD
Community Health Air Pollution Info System:	Not reported
Consolidated Emission Reporting Rule:	Not reported
Total Organic Hydrocarbon Gases Tons/Yr:	0.576220132
Reactive Organic Gases Tons/Yr:	0.549627003
Carbon Monoxide Emissions Tons/Yr:	0.0598
NOX - Oxides of Nitrogen Tons/Yr:	0.299000001
SOX - Oxides of Sulphur Tons/Yr:	0.001794
Particulate Matter Tons/Yr:	0.014842093
Part. Matter 10 Micrometers and Smllr Tons/Yr:	0.01402

Name:	FMC CORPORATION
Address:	2300 INDUSTRIAL AVE
City,State,Zip:	MADERA, CA 936370000
Year:	2005
County Code:	20
Air Basin:	SJV
Facility ID:	497
Air District Name:	SJU
SIC Code:	2879
Air District Name:	SAN JOAQUIN VALLEY UNIFIED APCD
Community Health Air Pollution Info System:	Not reported
Consolidated Emission Reporting Rule:	Not reported
Total Organic Hydrocarbon Gases Tons/Yr:	.6664110453411332570
Reactive Organic Gases Tons/Yr:	.6574078773665358531
Carbon Monoxide Emissions Tons/Yr:	.0000297000003047287
NOX - Oxides of Nitrogen Tons/Yr:	.0001485000015236438
SOX - Oxides of Sulphur Tons/Yr:	.0000008910000091418
Particulate Matter Tons/Yr:	.0058474782558596628
Part. Matter 10 Micrometers and Smllr Tons/Yr:	.0050294550000457093

Name:	FMC CORPORATION
Address:	2300 INDUSTRIAL AVE
City,State,Zip:	MADERA, CA 936370000
Year:	2006
County Code:	20
Air Basin:	SJV
Facility ID:	497

FMC CORPORATION (Continued) **S103643888**

Air District Name:	SJU
SIC Code:	2879
Air District Name:	SAN JOAQUIN VALLEY UNIFIED APCD
Community Health Air Pollution Info System:	Not reported
Consolidated Emission Reporting Rule:	Not reported
Total Organic Hydrocarbon Gases Tons/Yr:	.6328405637458002927
Reactive Organic Gases Tons/Yr:	.620332499390840566
Carbon Monoxide Emissions Tons/Yr:	.0466200006008148
NOX - Oxides of Nitrogen Tons/Yr:	.0555000007152557
SOX - Oxides of Sulphur Tons/Yr:	.001581750020384791
Particulate Matter Tons/Yr:	.0065842790645222315
Part. Matter 10 Micrometers and Smllr Tons/Yr:	.0062530000030994402

Name:	FMC CORPORATION
Address:	2300 INDUSTRIAL AVE
City,State,Zip:	MADERA, CA 92680
Year:	2007
County Code:	20
Air Basin:	SJV
Facility ID:	497
Air District Name:	SJU
SIC Code:	2879
Air District Name:	SAN JOAQUIN VALLEY UNIFIED APCD
Community Health Air Pollution Info System:	Not reported
Consolidated Emission Reporting Rule:	Not reported
Total Organic Hydrocarbon Gases Tons/Yr:	.5362670764412045051
Reactive Organic Gases Tons/Yr:	.52680999933183196
Carbon Monoxide Emissions Tons/Yr:	.0554399996995926
NOX - Oxides of Nitrogen Tons/Yr:	.0659999996423722
SOX - Oxides of Sulphur Tons/Yr:	.001880999989807609
Particulate Matter Tons/Yr:	.0074811162158500281
Part. Matter 10 Micrometers and Smllr Tons/Yr:	.0071359999418258634

Name:	FMC CORPORATION
Address:	2300 INDUSTRIAL AVE
City,State,Zip:	MADERA, CA
Year:	2008
County Code:	20
Air Basin:	SJV
Facility ID:	497
Air District Name:	SJU
SIC Code:	2879
Air District Name:	SAN JOAQUIN VALLEY UNIFIED APCD
Community Health Air Pollution Info System:	Not reported
Consolidated Emission Reporting Rule:	Not reported
Total Organic Hydrocarbon Gases Tons/Yr:	.4646612156293365351
Reactive Organic Gases Tons/Yr:	.454662500114738943
Carbon Monoxide Emissions Tons/Yr:	.0651000017523766
NOX - Oxides of Nitrogen Tons/Yr:	.0775000020861626
SOX - Oxides of Sulphur Tons/Yr:	.002208750059455628
Particulate Matter Tons/Yr:	.0083551164015780981
Part. Matter 10 Micrometers and Smllr Tons/Yr:	.0080100001275539334

Name:	FMC CORPORATION
Address:	2300 INDUSTRIAL AVE
City,State,Zip:	MADERA, CA 93639
Year:	2009

FMC CORPORATION (Continued) **S103643888**

County Code:	20
Air Basin:	SJV
Facility ID:	497
Air District Name:	SJU
SIC Code:	2879
Air District Name:	SAN JOAQUIN VALLEY UNIFIED APCD
Community Health Air Pollution Info System:	Not reported
Consolidated Emission Reporting Rule:	Not reported
Total Organic Hydrocarbon Gases Tons/Yr:	0.42583498030988198
Reactive Organic Gases Tons/Yr:	0.41383500009179103
Carbon Monoxide Emissions Tons/Yr:	9.8280001401901296E-2
NOX - Oxides of Nitrogen Tons/Yr:	0.11700000166893
SOX - Oxides of Sulphur Tons/Yr:	3.3345000475644999E-3
Particulate Matter Tons/Yr:	0.0113571163698684
Part. Matter 10 Micrometers and Smllr Tons/Yr:	0.0110120000958442

Name:	FMC CORPORATION
Address:	2300 INDUSTRIAL AVE
City,State,Zip:	MADERA, CA 93639
Year:	2010
County Code:	20
Air Basin:	SJV
Facility ID:	497
Air District Name:	SJU
SIC Code:	2879
Air District Name:	SAN JOAQUIN VALLEY UNIFIED APCD
Community Health Air Pollution Info System:	Not reported
Consolidated Emission Reporting Rule:	Not reported
Total Organic Hydrocarbon Gases Tons/Yr:	0.68431757304320895
Reactive Organic Gases Tons/Yr:	0.66898000000000002
Carbon Monoxide Emissions Tons/Yr:	0.1067
NOX - Oxides of Nitrogen Tons/Yr:	0.127
SOX - Oxides of Sulphur Tons/Yr:	0.00362
Particulate Matter Tons/Yr:	0.0121151162790697
Part. Matter 10 Micrometers and Smllr Tons/Yr:	1.1769999999999999E-2

Name:	JOHN BEAN TECHNOLOGIES CORPORATION
Address:	2300 INDUSTRIAL AVE
City,State,Zip:	MADERA, CA 93639
Year:	2011
County Code:	20
Air Basin:	SJV
Facility ID:	497
Air District Name:	SJU
SIC Code:	2879
Air District Name:	SAN JOAQUIN VALLEY UNIFIED APCD
Community Health Air Pollution Info System:	Not reported
Consolidated Emission Reporting Rule:	Not reported
Total Organic Hydrocarbon Gases Tons/Yr:	0.5988669356
Reactive Organic Gases Tons/Yr:	0.58603999976
Carbon Monoxide Emissions Tons/Yr:	0.094080000401
NOX - Oxides of Nitrogen Tons/Yr:	0.11200000048
SOX - Oxides of Sulphur Tons/Yr:	0.0031920000136
Particulate Matter Tons/Yr:	0.010977116279
Part. Matter 10 Micrometers and Smllr Tons/Yr:	0.010632000005

Name:	JOHN BEAN TECHNOLOGIES CORPORATION

FMC CORPORATION (Continued) **S103643888**

Address:	2300 INDUSTRIAL AVE
City,State,Zip:	MADERA, CA 93639
Year:	2012
County Code:	20
Air Basin:	SJV
Facility ID:	497
Air District Name:	SJU
SIC Code:	2879
Air District Name:	SAN JOAQUIN VALLEY UNIFIED APCD
Community Health Air Pollution Info System:	Not reported
Consolidated Emission Reporting Rule:	Not reported
Total Organic Hydrocarbon Gases Tons/Yr:	0.32958576538
Reactive Organic Gases Tons/Yr:	0.31361749998
Carbon Monoxide Emissions Tons/Yr:	0.15875249849
NOX - Oxides of Nitrogen Tons/Yr:	0.15475249896
SOX - Oxides of Sulphur Tons/Yr:	0.0034342499922
Particulate Matter Tons/Yr:	0.012393378909
Part. Matter 10 Micrometers and Smllr Tons/Yr:	0.011965050063

Name:	JOHN BEAN TECHNOLOGIES CORPORATION
Address:	2300 INDUSTRIAL AVE
City,State,Zip:	MADERA, CA 93639
Year:	2013
County Code:	20
Air Basin:	SJV
Facility ID:	497
Air District Name:	SJU
SIC Code:	2879
Air District Name:	SAN JOAQUIN VALLEY UNIFIED APCD
Community Health Air Pollution Info System:	Not reported
Consolidated Emission Reporting Rule:	Not reported
Total Organic Hydrocarbon Gases Tons/Yr:	0.42565936774
Reactive Organic Gases Tons/Yr:	0.4063
Carbon Monoxide Emissions Tons/Yr:	0.151299999
NOX - Oxides of Nitrogen Tons/Yr:	0.1573
SOX - Oxides of Sulphur Tons/Yr:	0.0038355
Particulate Matter Tons/Yr:	0.014328957466
Part. Matter 10 Micrometers and Smllr Tons/Yr:	0.013771

Name:	JOHN BEAN TECHNOLOGIES CORPORATION
Address:	2300 INDUSTRIAL AVE
City,State,Zip:	MADERA, CA 93639
Year:	2014
County Code:	20
Air Basin:	SJV
Facility ID:	497
Air District Name:	SJU
SIC Code:	2879
Air District Name:	SAN JOAQUIN VALLEY APCD
Community Health Air Pollution Info System:	Not reported
Consolidated Emission Reporting Rule:	Not reported
Total Organic Hydrocarbon Gases Tons/Yr:	0.42037631606
Reactive Organic Gases Tons/Yr:	0.4116525
Carbon Monoxide Emissions Tons/Yr:	0.019597499562
NOX - Oxides of Nitrogen Tons/Yr:	0.011917499734
SOX - Oxides of Sulphur Tons/Yr:	1.4249999681e-005
Particulate Matter Tons/Yr:	0.0040777001732

FMC CORPORATION (Continued) **S103643888**

Part. Matter 10 Micrometers and Smllr Tons/Yr:0.0035203502171

Name:	JOHN BEAN TECHNOLOGIES CORPORATION
Address:	2300 INDUSTRIAL AVE
City,State,Zip:	MADERA, CA 93639
Year:	2015
County Code:	20
Air Basin:	SJV
Facility ID:	497
Air District Name:	SJU
SIC Code:	2879
Air District Name:	SAN JOAQUIN VALLEY APCD
Community Health Air Pollution Info System:	Not reported
Consolidated Emission Reporting Rule:	Not reported
Total Organic Hydrocarbon Gases Tons/Yr:	0.27327226296
Reactive Organic Gases Tons/Yr:	0.266679
Carbon Monoxide Emissions Tons/Yr:	0.0392
NOX - Oxides of Nitrogen Tons/Yr:	0.0238
SOX - Oxides of Sulphur Tons/Yr:	2.84e-005
Particulate Matter Tons/Yr:	0.0041779514295
Part. Matter 10 Micrometers and Smllr Tons/Yr:	0.00362

Name:	JOHN BEAN TECHNOLOGIES CORPORATION
Address:	2300 INDUSTRIAL AVE
City,State,Zip:	MADERA, CA 93639
Year:	2016
County Code:	20
Air Basin:	SJV
Facility ID:	497
Air District Name:	SJU
SIC Code:	2879
Air District Name:	SAN JOAQUIN VALLEY APCD
Community Health Air Pollution Info System:	Not reported
Consolidated Emission Reporting Rule:	Not reported
Total Organic Hydrocarbon Gases Tons/Yr:	0.2182475109
Reactive Organic Gases Tons/Yr:	0.209164
Carbon Monoxide Emissions Tons/Yr:	0.0392
NOX - Oxides of Nitrogen Tons/Yr:	0.0238
SOX - Oxides of Sulphur Tons/Yr:	2.84e-005
Particulate Matter Tons/Yr:	0.0041779514295
Part. Matter 10 Micrometers and Smllr Tons/Yr:	0.00362

Name:	JOHN BEAN TECHNOLOGIES CORPORATION
Address:	2300 INDUSTRIAL AVE
City,State,Zip:	MADERA, CA 93639
Year:	2017
County Code:	20
Air Basin:	SJV
Facility ID:	497
Air District Name:	SJU
SIC Code:	2879
Air District Name:	SAN JOAQUIN VALLEY APCD
Community Health Air Pollution Info System:	Not reported
Consolidated Emission Reporting Rule:	Not reported
Total Organic Hydrocarbon Gases Tons/Yr:	0.10648945305
Reactive Organic Gases Tons/Yr:	0.100579
Carbon Monoxide Emissions Tons/Yr:	0.0392

FMC CORPORATION (Continued) **S103643888**

NOX - Oxides of Nitrogen Tons/Yr:	0.0238
SOX - Oxides of Sulphur Tons/Yr:	2.84e-005
Particulate Matter Tons/Yr:	0.0043756258481
Part. Matter 10 Micrometers and Smllr Tons/Yr:	0.00379

Name:	JOHN BEAN TECHNOLOGIES CORPORATION
Address:	2300 INDUSTRIAL AVE
City,State,Zip:	MADERA, CA 93639
Year:	2018
County Code:	20
Air Basin:	SJV
Facility ID:	497
Air District Name:	SJU
SIC Code:	2879
Air District Name:	SAN JOAQUIN VALLEY APCD
Community Health Air Pollution Info System:	Not reported
Consolidated Emission Reporting Rule:	Not reported
Total Organic Hydrocarbon Gases Tons/Yr:	0.13048242825
Reactive Organic Gases Tons/Yr:	0.123849
Carbon Monoxide Emissions Tons/Yr:	0.0392
NOX - Oxides of Nitrogen Tons/Yr:	0.0238
SOX - Oxides of Sulphur Tons/Yr:	2.84e-005
Particulate Matter Tons/Yr:	0.0046663235225
Part. Matter 10 Micrometers and Smllr Tons/Yr:	0.00404

Name:	JOHN BEAN TECHNOLOGIES CORPORATION
Address:	2300 INDUSTRIAL AVE
City,State,Zip:	MADERA, CA 93639
Year:	2019
County Code:	20
Air Basin:	SJV
Facility ID:	497
Air District Name:	SJU
SIC Code:	2879
Air District Name:	SAN JOAQUIN VALLEY APCD
Community Health Air Pollution Info System:	Not reported
Consolidated Emission Reporting Rule:	Not reported
Total Organic Hydrocarbon Gases Tons/Yr:	0.12140660181
Reactive Organic Gases Tons/Yr:	0.114974
Carbon Monoxide Emissions Tons/Yr:	0.0392
NOX - Oxides of Nitrogen Tons/Yr:	0.0238
SOX - Oxides of Sulphur Tons/Yr:	2.84e-005
Particulate Matter Tons/Yr:	0.0046663235225
Part. Matter 10 Micrometers and Smllr Tons/Yr:	0.00404

Name:	JOHN BEAN TECHNOLOGIES CORPORATION
Address:	2300 INDUSTRIAL AVE
City,State,Zip:	MADERA, CA 93639
Year:	2020
County Code:	20
Air Basin:	SJV
Facility ID:	497
Air District Name:	SJU
SIC Code:	2879
Air District Name:	SAN JOAQUIN VALLEY APCD
Community Health Air Pollution Info System:	Not reported
Consolidated Emission Reporting Rule:	Not reported

FMC CORPORATION (Continued) **S103643888**

Total Organic Hydrocarbon Gases Tons/Yr:	0.10059978362
Reactive Organic Gases Tons/Yr:	0.094609
Carbon Monoxide Emissions Tons/Yr:	0.0392
NOX - Oxides of Nitrogen Tons/Yr:	0.0238
SOX - Oxides of Sulphur Tons/Yr:	2.84e-005
Particulate Matter Tons/Yr:	0.033340742127
Part. Matter 10 Micrometers and Smllr Tons/Yr:	0.0287

Name:	JOHN BEAN TECHNOLOGIES CORPORATION
Address:	2300 INDUSTRIAL AVE
City,State,Zip:	MADERA, CA 93639
Year:	2021
County Code:	20
Air Basin:	SJV
Facility ID:	497
Air District Name:	SJU
SIC Code:	2879
Air District Name:	SAN JOAQUIN VALLEY APCD
Community Health Air Pollution Info System:	Not reported
Consolidated Emission Reporting Rule:	Not reported
Total Organic Hydrocarbon Gases Tons/Yr:	0.10059978362
Reactive Organic Gases Tons/Yr:	0.229024
Carbon Monoxide Emissions Tons/Yr:	0.0392
NOX - Oxides of Nitrogen Tons/Yr:	0.0238
SOX - Oxides of Sulphur Tons/Yr:	2.84e-005
Particulate Matter Tons/Yr:	0.033340742127
Part. Matter 10 Micrometers and Smllr Tons/Yr:	1.554200011

CERS:

Name:	JBT FOOD TECH
Address:	2300 INDUSTRIAL AVE
City,State,Zip:	MADERA, CA 93637
Site ID:	395419
CERS ID:	10425805
CERS Description:	Chemical Storage Facilities

Violations:

Site ID:	395419
Site Name:	JBT FOOD TECH
Violation Date:	04-21-2017
Citation:	22 CCR 12 66262.11 - California Code of Regulations, Title 22, Chapter 12, Section(s) 66262.11
Violation Description:	Failure to determine if wastes generated are hazardous waste by using generator knowledge or applying testing method.
Violation Notes:	Returned to compliance on 05/25/2017. Provide hazardous waste analysis for floor sweep in paint room.
Violation Division:	Madera County Environmental Health
Violation Program:	HW
Violation Source:	CERS,

Site ID:	395419
Site Name:	JBT FOOD TECH
Violation Date:	09-25-2020
Citation:	HSC 6.95 25508(a)(1) - California Health and Safety Code, Chapter 6.95, Section(s) 25508(a)(1)
Violation Description:	Failure to annually review and electronically certify that the business plan is complete and accurate on or before the annual due

FMC CORPORATION (Continued) **S103643888**

	date.
Violation Notes:	Returned to compliance on 03/23/2021. Observed on CERS, last full Hazardous Materials Business Plan reviewed and electronically certified in May 2018. Within 30 days, review and certify a complete and accurate Hazardous Material Business Plan.
Violation Division:	Madera County Environmental Health
Violation Program:	HMRRP
Violation Source:	CERS,
Site ID:	395419
Site Name:	JBT FOOD TECH
Violation Date:	04-21-2017
Citation:	HSC 6.67 25270.4.5(a) - California Health and Safety Code, Chapter 6.67, Section(s) 25270.4.5(a)
Violation Description:	Not reported
Violation Notes:	Returned to compliance on 05/26/2017. Provide proof of clean secondary containment in "F16" area.
Violation Division:	Madera County Environmental Health
Violation Program:	APSA
Violation Source:	CERS,
Site ID:	395419
Site Name:	JBT FOOD TECH
Violation Date:	09-25-2020
Citation:	HSC 6.95 25505(a)(4) - California Health and Safety Code, Chapter 6.95, Section(s) 25505(a)(4)
Violation Description:	Failure to provide initial and annual training to all employees in safety procedures in the event of a release or threatened release of a hazardous material or failure to document and maintain training records for a minimum of three years.
Violation Notes:	Returned to compliance on 01/12/2021. No training records available for review for 2018 and 2019. Within 30 days, provide training log indicating that all applicable employees have completed initial and annual training regarding safety procedures in the event of a release or threatened release of a hazardous material
Violation Division:	Madera County Environmental Health
Violation Program:	HMRRP
Violation Source:	CERS,
Site ID:	395419
Site Name:	JBT FOOD TECH
Violation Date:	09-25-2020
Citation:	40 CFR 1 265.31 - U.S. Code of Federal Regulations, Title 40, Chapter 1, Section(s) 265.31
Violation Description:	Failure to maintain and operate the facility to minimize the possibility of a fire, explosion, or any unplanned sudden or non-sudden release of hazardous waste or hazardous waste constituents to air, soil, or surface water which could threaten human health or the environment.
Violation Notes:	Returned to compliance on 12/18/2020. H504: o In Northeast corner of facility, observed baghouse dust collection area improperly maintained via dry baghouse dust covering the floor, containers and equipment, tracked outside the concrete slab, by nearby graveled areas outside east of the main building. Observed improper/broken seal from baghouse dust collector ducting tube to 55-gallon collection container missing more than one hazardous waste labeling components. Within 30 days, provide proof of maintaining facility in a fashion to prevent the

FMC CORPORATION (Continued) **S103643888**

release of hazardous constituents from this area to be dispersed to other undesignated areas.

Violation Division: Madera County Environmental Health
Violation Program: HW
Violation Source: CERS,

Site ID: 395419
Site Name: JBT FOOD TECH
Violation Date: 09-25-2020
Citation: 22 CCR 12 66262.40(c) - California Code of Regulations, Title 22, Chapter 12, Section(s) 66262.40(c)
Violation Description: Failure to keep records of any test results, waste analyses, or other determinations made in accordance with section 66262.11 for at least three years from the date that the waste was last sent to on-site or off-site treatment, storage, or disposal.
Violation Notes: Returned to compliance on 03/23/2021. o Observed in Knife Cell area, a Mr. Deburr finishing tank system with a polishing tank area of approximately 12 x 17 x 32.5 in size and placarded with the following statement: Grease bearings every 100 hours of operation. Use a Lithium Base grease. Do not over grease. Per knife cell operator, in the vibratory tumbler holding tank of the system, a solution of water and MasterStagesTask2TM APC is added to clean/polish the knives, the solution once spent, exits and is collected in an adjacent recovery sump container before being disposed of down the drain. Knife Cell operator indicated finishing tank system has not been maintained in over a year and a similar finishing tank system is in the Bird Bench area. Within 30 days, provide hazardous waste determination for the aforementioned liquid waste streams disposed from both finishing tank systems. o In Knife Cell area, observed vacuum collection system for bench buffering machine. Per knife cell operator, it is [Truncated]
Violation Division: Madera County Environmental Health
Violation Program: HW
Violation Source: CERS,

Site ID: 395419
Site Name: JBT FOOD TECH
Violation Date: 04-21-2017
Citation: HSC 6.67 25270.4.5(a) - California Health and Safety Code, Chapter 6.67, Section(s) 25270.4.5(a)
Violation Description: Failure to discuss in the SPCC Plan procedures to test or inspect each aboveground container for integrity in accordance with industry standards: 1. On a regular schedule. 2. After material repairs are made. 3. By qualified personnel. 4. The frequency and type of testing and inspections based on container size, configuration, and design.
Violation Notes: Returned to compliance on 05/26/2017. No monthly or annual inspections were observed for past 3 years. No records of "major" inspection or "follow-up" inspection reports according to SPCC plan.
Violation Division: Madera County Environmental Health
Violation Program: APSA
Violation Source: CERS,

Site ID: 395419
Site Name: JBT FOOD TECH
Violation Date: 09-25-2020
Citation: 22 CCR 23 66273.33.5 - California Code of Regulations, Title 22,

FMC CORPORATION (Continued) **S103643888**

	Chapter 23, Section(s) 66273.33.5
Violation Description:	Failure of the universal waste handler of electronic devices, CRTs, and CRT glass to prevent the release of the universal waste to the environment under reasonable conditions by the following methods: 1) Immediately clean spills and leaks of universal wastes; and 2) Place all universal waste spills and leaks in containers that are structurally sound and compatible with the universal waste."
Violation Notes:	Returned to compliance on 03/23/2021. UWH properly cleaned up and contained spills of electronic devices, CRTs and/or CRT glass. In hazardous material/waste containment area, observed improperly contained spent fluorescent light bulbs, missing universal waste labeling components. Within 30 days, provide proof indicating aforementioned universal waste is properly managed.
Violation Division:	Madera County Environmental Health
Violation Program:	HW
Violation Source:	CERS,
Site ID:	395419
Site Name:	JBT FOOD TECH
Violation Date:	04-21-2017
Citation:	HSC 6.95 25508(a)(1) - California Health and Safety Code, Chapter 6.95, Section(s) 25508(a)(1)
Violation Description:	Failure to complete and electronically submit hazardous material inventory information for all reportable hazardous materials on site at or above reportable quantities.
Violation Notes:	Returned to compliance on 06/29/2017. Include the following on the Inventory List: -Acetone @ 55 G X2 -Expanding Styrofoam Mix @ 55 G X2 Verify all lab hazardous material /waste with potential to be included on HMBP. Recommendation: Use Grid location for areas designated as "Containment Area."
Violation Division:	Madera County Environmental Health
Violation Program:	HMRRP
Violation Source:	CERS,
Site ID:	395419
Site Name:	JBT FOOD TECH
Violation Date:	09-25-2020
Citation:	HSC 6.95 25508.1(a)-(f) - California Health and Safety Code, Chapter 6.95, Section(s) 25508.1(a)-(f)
Violation Description:	Failure to electronically update business plan within 30 days of any one of the following events: A 100 percent or more increase in the quantity of a previously disclosed material. Any handling of a previously undisclosed hazardous materials at or above reportable quantities. A change of business address, business ownership, or business name. A substantial change in the handler's operations that requires modification to any portion of the business plan.
Violation Notes:	Returned to compliance on 03/23/2021. Observed the following unreported items on site: o In Citrus Lab Area: 55-gallon container of Ultra 1030 (Sodium Hydroxide @20%) (UN3266) o In Knife Cell Area: 55-gallon container of Synthetic Trim o Outside in Wash Rack Area: 55-gallon container of Cryscoat 187 SC o In Shipping Department: three 55-gallon Phosphoric Acid containers @ 85%, one 55-gallon Sodium Hydroxide container @ 20%, one 55-gallon Sterilizer Dispersant Cleanser, and four 55-gallon food grade lubricants o Throughout facility: piped compressed Oxygen and compressed air only if over = 1,000 cubic feet
Violation Division:	Madera County Environmental Health

FMC CORPORATION (Continued) **S103643888**

Violation Program: HMRRP
Violation Source: CERS,

Site ID: 395419
Site Name: JBT FOOD TECH
Violation Date: 06-23-2017
Citation: HSC 6.95 25508(a)(1) - California Health and Safety Code, Chapter 6.95, Section(s) 25508(a)(1)
Violation Description: Failure to annually review and electronically certify that the business plan is complete and accurate on or before the annual due date.
Violation Notes: Returned to compliance on 06/29/2017.
Violation Division: Madera County Environmental Health
Violation Program: HMRRP
Violation Source: CERS,

Site ID: 395419
Site Name: JBT FOOD TECH
Violation Date: 09-25-2020
Citation: HSC 6.95 25508(a)(1) - California Health and Safety Code, Chapter 6.95, Section(s) 25508(a)(1)
Violation Description: Failure to complete and electronically submit a site map with all required content.
Violation Notes: Returned to compliance on 03/23/2021. Site map was observed to be missing the following requirements: emergency shut off(s) i.e. electricity, all hazardous material handling and storage areas, and emergency response equipment i.e. fire hydrants, standpipes, fire suppression systems.
Violation Division: Madera County Environmental Health
Violation Program: HMRRP
Violation Source: CERS,

Site ID: 395419
Site Name: JBT FOOD TECH
Violation Date: 04-21-2017
Citation: HSC 6.95 25508(a)(1) - California Health and Safety Code, Chapter 6.95, Section(s) 25508(a)(1)
Violation Description: Failure to establish and electronically submit an adequate emergency response plan and procedures for a release or threatened release of a hazardous material.
Violation Notes: Returned to compliance on 06/29/2017. Complete all sections of the "Consolidated Emergency Response / Contingency Plan."
Violation Division: Madera County Environmental Health
Violation Program: HMRRP
Violation Source: CERS,

Site ID: 395419
Site Name: JBT FOOD TECH
Violation Date: 04-21-2017
Citation: 22 CCR 12 66262.34(d) - California Code of Regulations, Title 22, Chapter 12, Section(s) 66262.34(d)
Violation Description: Failure to send hazardous waste offsite for treatment, storage, or disposal within 180 days (or 270 days if waste is transported over 200 miles) for a generator who generates less than 1000 kilogram per month if all of the following conditions are met: (1) The quantity of hazardous waste accumulated onsite never exceeds 6,000 kilograms. (2) The generator complies with the requirements of 40 Code of Federal

FMC CORPORATION (Continued) **S103643888**

Regulations section 262.34(d), (e) and (f). (3) The generator does not hold acutely hazardous waste or extremely hazardous waste in an amount greater than one kilogram for more than 90 days.

Violation Notes: Returned to compliance on 05/25/2017. Provide manifest for "Extraction Test Solution Hazardous Waste 09/30/15".
Violation Division: Madera County Environmental Health
Violation Program: HW
Violation Source: CERS,

Site ID: 395419
Site Name: JBT FOOD TECH
Violation Date: 04-21-2017
Citation: HSC 6.95 25508(a)(1) - California Health and Safety Code, Chapter 6.95, Section(s) 25508(a)(1)
Violation Description: Failure to complete and electronically submit a site map with all required content.
Violation Notes: Returned to compliance on 06/29/2017. Update site map to include: sewers, hazardous material handling areas, emergency response equipment, emergency shut off valves, emergency area/emergency access & egress points. Attach legend for all symbols used. Recommendation: color code symbols, make symbols distinguishable from background layout.
Violation Division: Madera County Environmental Health
Violation Program: HMRRP
Violation Source: CERS,

Site ID: 395419
Site Name: JBT FOOD TECH
Violation Date: 04-21-2017
Citation: HSC 6.67 25270.4.5(a) - California Health and Safety Code, Chapter 6.67, Section(s) 25270.4.5(a)
Violation Description: Failure to provide the following training to all oil-handling personnel: 1. Operation and maintenance of equipment to prevent discharges. 2. Discharge procedure protocols. 3. Applicable pollution control laws, rules, and regulations. 4. General facility operations. 5. Contents of the SPCC Plan.
Violation Notes: Returned to compliance on 05/30/2017. Provide proof that oil-handling personnel have been trained on SPCC Plan., inspections, operation & maintenance of equipment to prevent discharge.
Violation Division: Madera County Environmental Health
Violation Program: APSA
Violation Source: CERS,

Site ID: 395419
Site Name: JBT FOOD TECH
Violation Date: 09-25-2020
Citation: 22 CCR 12 66262.11 - California Code of Regulations, Title 22, Chapter 12, Section(s) 66262.11
Violation Description: Failure to determine if wastes generated are hazardous waste by using generator knowledge or applying testing method.
Violation Notes: Returned to compliance on 03/23/2021. o Observed in Knife Cell area, a Mr. Deburr finishing tank system with a polishing tank area of approximately 12 x 17 x 32.5 in size and placarded with the following statement: Grease bearings every 100 hours of operation. Use a Lithium Base grease. Do not over grease. Per knife cell operator, in the vibratory tumbler holding tank of the system, a solution of water and MasterStagesTask2TM APC is added to clean/polish

FMC CORPORATION (Continued) **S103643888**

the knives, the solution once spent, exits and is collected in an adjacent recovery sump container before being disposed of down the drain. Knife Cell operator indicated finishing tank system has not been maintained in over a year and a similar finishing tank system is in the Bird Bench area. Within 30 days, provide hazardous waste determination for the aforementioned liquid waste streams disposed from both finishing tank systems. o In Knife Cell area, observed vacuum collection system for bench buffering machine. Per knife cell operator, it is [Truncated]

Violation Division: Madera County Environmental Health
Violation Program: HW
Violation Source: CERS,

Site ID: 395419
Site Name: JBT FOOD TECH
Violation Date: 02-13-2014
Citation: 22 CCR 12 66262.34(f) - California Code of Regulations, Title 22, Chapter 12, Section(s) 66262.34(f)
Violation Description: Failure to properly label hazardous waste accumulation containers with the following requirements: "Hazardous Waste", name and address of the generator, physical and chemical characteristics of the Hazardous Waste, and starting accumulation date.
Violation Notes: Returned to compliance on 02/13/2014. 55 gallon container with hazardous bag dust without an accumulation start date on label. Ensure containers are properly labeled
Violation Division: Madera County Environmental Health
Violation Program: HW
Violation Source: CERS,

Site ID: 395419
Site Name: JBT FOOD TECH
Violation Date: 04-21-2017
Citation: HSC 6.95 25508(a)(1) - California Health and Safety Code, Chapter 6.95, Section(s) 25508(a)(1)
Violation Description: Failure to annually review and electronically certify that the business plan is complete and accurate on or before the annual due date.
Violation Notes: Returned to compliance on 04/21/2017. No CERS submittal for 2015. Corrected on Site.
Violation Division: Madera County Environmental Health
Violation Program: HMRRP
Violation Source: CERS,

Site ID: 395419
Site Name: JBT FOOD TECH
Violation Date: 02-13-2014
Citation: HSC 6.5 25201.16(e) - California Health and Safety Code, Chapter 6.5, Section(s) 25201.16(e)
Violation Description: Failure of the universal waste handler to manage universal waste aerosol cans in a manner that prevents fire, explosion, and the unauthorized release of any universal waste or component of a universal waste to the environment.
Violation Notes: Returned to compliance on 03/25/2014. Newstripe Aerosol Crusher. No notification, written operating procedure and training implementation
Violation Division: Madera County Environmental Health
Violation Program: HW
Violation Source: CERS,

FMC CORPORATION (Continued) **S103643888**

Site ID: 395419
Site Name: JBT FOOD TECH
Violation Date: 09-25-2020
Citation: 22 CCR 11 66261.7 - California Code of Regulations, Title 22, Chapter 11, Section(s) 66261.7
Violation Description: Failure to manage empty containers greater than 5 gallons in capacity that previously held a hazardous material/waste in accordance with 22 CCR 11 66261.7 including but not limited to the following: (e)(2)By reclaiming its scrap value onsite or shipping the container or inner liner to a person who reclaims its scrap value; or (3) By reconditioning or re manufacturing the container or inner liner onsite for subsequent reuse, or shipping the container or inner liner to a person who reconditions or re-manufactures the container or inner liner; or (4) By shipping the container or inner liner to a supplier or to another intermediate collection location for accumulation prior to managing the container or inner liner pursuant to subsections (e)(2) or (e)(3) of 22 CCR 11 66261.7; or (i) By shipping the container or inner liner back to the supplier for the purpose of being refilled. (f) A container or an inner liner removed from a container larger than five gallons in capacity which is managed pursuant to subsection (e) of 22 CCR 11 66261.7 shall be marked with the date it has been emptied and shall be managed within one year of being emptied.
Violation Notes: Returned to compliance on 03/23/2021. o Observed area designated for empty containers next to hazardous material/waste containment area with approximately thirty 55-gallon empty containers missing the dates of when first emptied. Within 30 days, provide proof indicating empty containers are properly marked. o Observed in hazardous material/waste containment area two empty tote containers missing the dates of when first emptied. Within 30 days, provide proof indicating empty containers are properly marked. o Observed in Southeast area outside of facility one plastic blue empty 55-gallon container labeled as Cryscoat 187 SC to be missing the date of when first emptied. Within 30 days, provide proof indicating empty containers are properly marked.
Violation Division: Madera County Environmental Health
Violation Program: HW
Violation Source: CERS,

Evaluation:
Eval General Type: Compliance Evaluation Inspection
Eval Date: 04-21-2017
Violations Found: Yes
Eval Type: Routine done by local agency
Eval Notes: Not reported
Eval Division: Madera County Environmental Health
Eval Program: HMRRP
Eval Source: CERS,

Eval General Type: Compliance Evaluation Inspection
Eval Date: 04-21-2017
Violations Found: Yes
Eval Type: Routine done by local agency
Eval Notes: Not reported
Eval Division: Madera County Environmental Health
Eval Program: HW
Eval Source: CERS,

FMC CORPORATION (Continued) **S103643888**

Eval General Type: Compliance Evaluation Inspection
Eval Date: 04-21-2017
Violations Found: Yes
Eval Type: Routine done by local agency
Eval Notes: Not reported
Eval Division: Madera County Environmental Health
Eval Program: APSA
Eval Source: CERS,

Eval General Type: Compliance Evaluation Inspection
Eval Date: 05-24-2017
Violations Found: No
Eval Type: Routine done by local agency
Eval Notes: Not reported
Eval Division: Madera County Environmental Health
Eval Program: HMRRP
Eval Source: CERS,

Eval General Type: Compliance Evaluation Inspection
Eval Date: 02-13-2014
Violations Found: No
Eval Type: Routine done by local agency
Eval Notes: Not reported
Eval Division: Madera County Environmental Health
Eval Program: HMRRP
Eval Source: CERS,

Eval General Type: Compliance Evaluation Inspection
Eval Date: 02-13-2014
Violations Found: Yes
Eval Type: Routine done by local agency
Eval Notes: Not reported
Eval Division: Madera County Environmental Health
Eval Program: HW
Eval Source: CERS,

Eval General Type: Other/Unknown
Eval Date: 06-23-2017
Violations Found: Yes
Eval Type: Other, not routine, done by local agency
Eval Notes: Not reported
Eval Division: Madera County Environmental Health
Eval Program: HMRRP
Eval Source: CERS,

Eval General Type: Compliance Evaluation Inspection
Eval Date: 09-25-2020
Violations Found: Yes
Eval Type: Routine done by local agency
Eval Notes: Not reported
Eval Division: Madera County Environmental Health
Eval Program: HMRRP
Eval Source: CERS,

Eval General Type: Compliance Evaluation Inspection
Eval Date: 09-25-2020
Violations Found: Yes

FMC CORPORATION (Continued) **S103643888**

Eval Type: Routine done by local agency
Eval Notes: Not reported
Eval Division: Madera County Environmental Health
Eval Program: HW
Eval Source: CERS,

Enforcement Action:
Site ID: 395419
Site Name: JBT FOOD TECH
Site Address: 2300 INDUSTRIAL AVE
Site City: MADERA
Site Zip: 93637
Enf Action Date: 02-27-2014
Enf Action Type: Notice of Violation (Unified Program)
Enf Action Description: Notice of Violation Issued by the Inspector at the Time of Inspection
Enf Action Notes: Not reported
Enf Action Division: Madera County Environmental Health
Enf Action Program: HW
Enf Action Source: CERS,

Site ID: 395419
Site Name: JBT FOOD TECH
Site Address: 2300 INDUSTRIAL AVE
Site City: MADERA
Site Zip: 93637
Enf Action Date: 04-21-2017
Enf Action Type: Notice of Violation (Unified Program)
Enf Action Description: Notice of Violation Issued by the Inspector at the Time of Inspection
Enf Action Notes: Not reported
Enf Action Division: Madera County Environmental Health
Enf Action Program: APSA
Enf Action Source: CERS,

Site ID: 395419
Site Name: JBT FOOD TECH
Site Address: 2300 INDUSTRIAL AVE
Site City: MADERA
Site Zip: 93637
Enf Action Date: 04-21-2017
Enf Action Type: Notice of Violation (Unified Program)
Enf Action Description: Notice of Violation Issued by the Inspector at the Time of Inspection
Enf Action Notes: Not reported
Enf Action Division: Madera County Environmental Health
Enf Action Program: HMRRP
Enf Action Source: CERS,

Site ID: 395419
Site Name: JBT FOOD TECH
Site Address: 2300 INDUSTRIAL AVE
Site City: MADERA
Site Zip: 93637
Enf Action Date: 04-21-2017
Enf Action Type: Notice of Violation (Unified Program)
Enf Action Description: Notice of Violation Issued by the Inspector at the Time of Inspection
Enf Action Notes: Not reported
Enf Action Division: Madera County Environmental Health
Enf Action Program: HW

FMC CORPORATION (Continued) **S103643888**

Enf Action Source: CERS,

Site ID: 395419
Site Name: JBT FOOD TECH
Site Address: 2300 INDUSTRIAL AVE
Site City: MADERA
Site Zip: 93637
Enf Action Date: 06-23-2017
Enf Action Type: Notice of Violation (Unified Program)
Enf Action Description: Notice of Violation Issued by the Inspector at the Time of Inspection
Enf Action Notes: Not reported
Enf Action Division: Madera County Environmental Health
Enf Action Program: HMRRP
Enf Action Source: CERS,

Site ID: 395419
Site Name: JBT FOOD TECH
Site Address: 2300 INDUSTRIAL AVE
Site City: MADERA
Site Zip: 93637
Enf Action Date: 09-25-2020
Enf Action Type: Notice of Violation (Unified Program)
Enf Action Description: Notice of Violation Issued by the Inspector at the Time of Inspection
Enf Action Notes: Not reported
Enf Action Division: Madera County Environmental Health
Enf Action Program: HMRRP
Enf Action Source: CERS,

Site ID: 395419
Site Name: JBT FOOD TECH
Site Address: 2300 INDUSTRIAL AVE
Site City: MADERA
Site Zip: 93637
Enf Action Date: 09-25-2020
Enf Action Type: Notice of Violation (Unified Program)
Enf Action Description: Notice of Violation Issued by the Inspector at the Time of Inspection
Enf Action Notes: Not reported
Enf Action Division: Madera County Environmental Health
Enf Action Program: HW
Enf Action Source: CERS,

Affiliation:

Affiliation Type Desc: Property Owner
Entity Name: JBT Corporation
Entity Title: Not reported
Affiliation Address: 70 West Madison
Affiliation City: Chicago
Affiliation State: IL
Affiliation Country: United States
Affiliation Zip: 60602
Affiliation Phone: (312) 861-5900,

Affiliation Type Desc: Legal Owner
Entity Name: JOHN BEAN TECHNOLOGIES CORP
Entity Title: Not reported
Affiliation Address: 2300 INDUSTRIAL AVE
Affiliation City: MADERA

FMC CORPORATION (Continued) **S103643888**

Affiliation State:	CA
Affiliation Country:	United States
Affiliation Zip:	93637
Affiliation Phone:	(559) 661-3200,

Affiliation Type Desc:	CUPA District
Entity Name:	Madera County Env Health
Entity Title:	Not reported
Affiliation Address:	200 W. 4th StreetSuite 3100
Affiliation City:	Madera
Affiliation State:	CA
Affiliation Country:	Not reported
Affiliation Zip:	93637
Affiliation Phone:	(559) 675-7823,

Affiliation Type Desc:	Document Preparer
Entity Name:	Jim Rodger
Entity Title:	Not reported
Affiliation Address:	Not reported
Affiliation City:	Not reported
Affiliation State:	Not reported
Affiliation Country:	Not reported
Affiliation Zip:	Not reported
Affiliation Phone:	,

Affiliation Type Desc:	Operator
Entity Name:	Leonard Mueller
Entity Title:	Not reported
Affiliation Address:	Not reported
Affiliation City:	Not reported
Affiliation State:	Not reported
Affiliation Country:	Not reported
Affiliation Zip:	Not reported
Affiliation Phone:	(559) 661-3105,

Affiliation Type Desc:	Environmental Contact
Entity Name:	Jim Rodger
Entity Title:	Not reported
Affiliation Address:	2300 W. Industrial Ave
Affiliation City:	Madera
Affiliation State:	CA
Affiliation Country:	Not reported
Affiliation Zip:	93637
Affiliation Phone:	,

Affiliation Type Desc:	Facility Mailing Address
Entity Name:	Mailing Address
Entity Title:	Not reported
Affiliation Address:	2300 INDUSTRIAL AVE BOX A
Affiliation City:	MADERA
Affiliation State:	CA
Affiliation Country:	Not reported
Affiliation Zip:	93637
Affiliation Phone:	,

Affiliation Type Desc:	Identification Signer
Entity Name:	Jim Rodger

FMC CORPORATION (Continued) **S103643888**

Entity Title:	HSE REGIONAL MANAGER
Affiliation Address:	Not reported
Affiliation City:	Not reported
Affiliation State:	Not reported
Affiliation Country:	Not reported
Affiliation Zip:	Not reported
Affiliation Phone:	,

Affiliation Type Desc:	Parent Corporation
Entity Name:	JBT FOOD TECH
Entity Title:	Not reported
Affiliation Address:	Not reported
Affiliation City:	Not reported
Affiliation State:	Not reported
Affiliation Country:	Not reported
Affiliation Zip:	Not reported
Affiliation Phone:	,

C29 **SALISBERRY RANCH** **LUST** **S105024816**
NNW **22 RD 22** **HIST CORTESE** **N/A**
1/8-1/4 **MADERA, CA 93637**
0.175 mi.
925 ft. **Site 2 of 2 in cluster C**

Relative:
Lower

Actual:
259 ft.

LUST:

Name:	SALISBERRY RANCH
Address:	22 RD 22
City,State,Zip:	MADERA, CA 93637
Lead Agency:	MADERA COUNTY
Case Type:	LUST Cleanup Site
Geo Track:	http://geotracker.waterboards.ca.gov/profile_report.asp?global_id=T0603900051
Global Id:	T0603900051
Latitude:	36.9516686
Longitude:	-120.0832282
Status:	Completed - Case Closed
Status Date:	12/22/1988
Case Worker:	ADR
RB Case Number:	5T20000051
Local Agency:	MADERA COUNTY
File Location:	Not reported
Local Case Number:	Not reported
Potential Media Affect:	Soil
Potential Contaminants of Concern:	Waste Oil / Motor / Hydraulic / Lubricating
EPA Region:	9
Coordinate Source:	* Historical Geocode - Zip Code Match
Cuf Case:	NO
Quantity Released Gallons:	Not reported
Begin Date:	03/03/1988
Leak Reported Date:	03/03/1988
How Discovered:	Tank Closure
How Discovered Description:	Not reported
Discharge Source:	Other
Discharge Cause:	Spill
Stop Method:	Not reported
Stop Description:	Not reported
No Further Action Date:	12/22/1988
CA Water Watershed Name:	San Joaquin Valley Floor - Madera (545.20)

SALISBERRY RANCH (Continued) **S105024816**

Dwr Groundwater Subbasin Name: San Joaquin Valley - Madera (5-022.06)
Disadvantaged Community: Not reported
CA Enviroscreen 3 Score: 66-70%
CA Enviroscreen 4 Score: 75-80%
Military DOD Site: No
Facility Project Subtype: Not reported
RWQCB Region: CENTRAL VALLEY RWQCB (REGION 5F)
Site History: Not reported

LUST:
Global Id: T0603900051
Contact Type: Local Agency Caseworker - Primary Caseworker
Contact Name: ANN ROLAN
Organization Name: MADERA COUNTY
Address: 2037 WEST CLEVELAND
City: MADERA
Email: arolan@madera-county.com
Phone Number: Not reported

Global Id: T0603900051
Contact Type: Regional Board Caseworker
Contact Name: JEFFREY HANNEL
Organization Name: CENTRAL VALLEY RWQCB (REGION 5F)
Address: 1685 E STREET
City: FRESNO
Email: jhannel@waterboards.ca.gov
Phone Number: Not reported

LUST:
Global Id: T0603900051
Action Type: Other
Date: 03/03/1988
Action: Leak Discovery

Global Id: T0603900051
Action Type: Other
Date: 03/03/1988
Action: Leak Reported

LUST:
Global Id: T0603900051
Status: Open - Case Begin Date
Status Date: 03/03/1988

Global Id: T0603900051
Status: Open - Site Assessment
Status Date: 03/03/1988

Global Id: T0603900051
Status: Completed - Case Closed
Status Date: 12/22/1988

HIST CORTESE:
edr_fname: SALISBERRY RANCH
edr_fadd1: 22 22

SALISBERRY RANCH (Continued) **S105024816**

City,State,Zip: MADERA, CA 93037
Region: CORTESE
Facility County Code: 20
Reg By: LTNKA
Reg Id: 5T20000051

G30 SW 1/8-1/4 0.203 mi. 1072 ft. | **KIM TRUSS 2200 ALMOND MADERA, CA 93637** | **SWEEPS UST HIST UST CA FID UST** | **S101588402 N/A**

Site 1 of 4 in cluster G

Relative: Lower

Actual: 257 ft.

SWEEPS UST:

Name: KIM TRUSS
Address: 2200 ALMOND
City: MADERA
Status: Active
Comp Number: 100159
Number: 9
Board Of Equalization: 44-013713
Referral Date: 06-30-92
Action Date: 07-22-92
Created Date: 02-29-88
Owner Tank Id: 1
SWRCB Tank Id: 20-000-100159-001150
Tank Status: A
Capacity: 1000
Active Date: Not reported
Tank Use: M.V. FUEL
STG: P
Content: OTHER
Number Of Tanks: 2

Name: KIM TRUSS
Address: 2200 ALMOND
City: MADERA
Status: Active
Comp Number: 100159
Number: 9
Board Of Equalization: 44-013713
Referral Date: 06-30-92
Action Date: 07-22-92
Created Date: 02-29-88
Owner Tank Id: 2
SWRCB Tank Id: 20-000-100159-001151
Tank Status: A
Capacity: 10000
Active Date: Not reported
Tank Use: M.V. FUEL
STG: P
Content: OTHER
Number Of Tanks: Not reported

HIST UST:

Name: WESTCOAST TRUSS
Address: 2200 ALMOND
City,State,Zip: MADERA, CA 93637

KIM TRUSS (Continued) **S101588402**

File Number:	00029060
URL:	https://documents.geotracker.waterboards.ca.gov/ustpdfs/pdf/00029060.pdf
Region:	Not reported
Facility ID:	Not reported
Facility Type:	Not reported
Other Type:	Not reported
Contact Name:	Not reported
Telephone:	Not reported
Owner Name:	Not reported
Owner Address:	Not reported
Owner City,St,Zip:	Not reported
Total Tanks:	Not reported
Tank Num:	Not reported
Container Num:	Not reported
Year Installed:	Not reported
Tank Capacity:	Not reported
Tank Used for:	Not reported
Type of Fuel:	Not reported
Container Construction Thickness:	Not reported
Leak Detection:	Not reported

Click here for Geo Tracker PDF:

CA FID UST:

Facility ID:	20000327
Regulated By:	UTNKA
Regulated ID:	00001090
Cortese Code:	Not reported
SIC Code:	Not reported
Facility Phone:	2096751500
Mail To:	Not reported
Mailing Address:	5550 ROSEVILLE RD
Mailing Address 2:	Not reported
Mailing City,St,Zip:	MADERA 93637
Contact:	Not reported
Contact Phone:	Not reported
DUNs Number:	Not reported
NPDES Number:	Not reported
EPA ID:	Not reported
Comments:	Not reported
Status:	Active

G31 **KIMTRUSS CORPORATION** **RCRA-SQG** **1000420464**
SW **2200 ALMOND ST.** **LUST** **CAD982480790**
1/8-1/4 **MADERA, CA 93637** **FINDS**
0.203 mi. **ECHO**
1072 ft. **Site 2 of 4 in cluster G** **Cortese**
HIST CORTESE
Relative: **HWTS**
Lower **HAZNET**
Actual: **CERS**
257 ft.

RCRA Listings:

Date Form Received by Agency:	19960901
Handler Name:	Kimtruss Corporation
Handler Address:	ALMOND ST.

KIMTRUSS CORPORATION (Continued) **1000420464**

Handler City,State,Zip:	MADERA, CA 93637
EPA ID:	CAD982480790
Contact Name:	Not reported
Contact Address:	Not reported
Contact City,State,Zip:	Not reported
Contact Telephone:	Not reported
Contact Fax:	Not reported
Contact Email:	Not reported
Contact Title:	Not reported
EPA Region:	09
Land Type:	Not reported
Federal Waste Generator Description:	Small Quantity Generator
Non-Notifier:	Not reported
Biennial Report Cycle:	Not reported
Accessibility:	Not reported
Active Site Indicator:	Handler Activities
State District Owner:	Ca
State District:	5
Mailing Address:	ALMOND ST.
Mailing City,State,Zip:	MADERA, CA 93637
Owner Name:	Amcil Holding Co
Owner Type:	County
Operator Name:	Not Required
Operator Type:	County
Short-Term Generator Activity:	No
Importer Activity:	No
Mixed Waste Generator:	No
Transporter Activity:	No
Transfer Facility Activity:	No
Recycler Activity with Storage:	No
Small Quantity On-Site Burner Exemption:	No
Smelting Melting and Refining Furnace Exemption:	No
Underground Injection Control:	No
Off-Site Waste Receipt:	No
Universal Waste Indicator:	No
Universal Waste Destination Facility:	No
Federal Universal Waste:	No
Active Site State-Reg Handler:	---
Federal Facility Indicator:	Not reported
Hazardous Secondary Material Indicator:	NN
Sub-Part K Indicator:	Not reported
2018 GPRA Permit Baseline:	Not on the Baseline
2018 GPRA Renewals Baseline:	Not on the Baseline
202 GPRA Corrective Action Baseline:	No
Subject to Corrective Action Universe:	No
Non-TSDFs Where RCRA CA has Been Imposed Universe:	No
Corrective Action Priority Ranking:	No NCAPS ranking
Environmental Control Indicator:	No
Institutional Control Indicator:	No
Human Exposure Controls Indicator:	N/A
Groundwater Controls Indicator:	N/A
Significant Non-Complier Universe:	No
Unaddressed Significant Non-Complier Universe:	No
Addressed Significant Non-Complier Universe:	No
Significant Non-Complier With a Compliance Schedule Universe:	No
Financial Assurance Required:	Not reported
Handler Date of Last Change:	20000915

KIMTRUSS CORPORATION (Continued) **1000420464**

Recognized Trader-Importer:	No
Recognized Trader-Exporter:	No
Importer of Spent Lead Acid Batteries:	No
Exporter of Spent Lead Acid Batteries:	No
Recycler Activity Without Storage:	Not reported
Manifest Broker:	Not reported
Sub-Part P Indicator:	No

Handler - Owner Operator:

Owner/Operator Indicator:	Owner
Owner/Operator Name: AMCIL HOLDING CO	
Legal Status:	County
Date Became Current:	Not reported
Date Ended Current:	Not reported
Owner/Operator Address:	NOT REQUIRED
Owner/Operator City,State,Zip:	NOT REQUIRED, ME 99999
Owner/Operator Telephone:	415-555-1212
Owner/Operator Telephone Ext:	Not reported
Owner/Operator Fax:	Not reported
Owner/Operator Email:	Not reported

Owner/Operator Indicator:	Operator
Owner/Operator Name: NOT REQUIRED	
Legal Status:	County
Date Became Current:	Not reported
Date Ended Current:	Not reported
Owner/Operator Address:	NOT REQUIRED
Owner/Operator City,State,Zip:	NOT REQUIRED, ME 99999
Owner/Operator Telephone:	415-555-1212
Owner/Operator Telephone Ext:	Not reported
Owner/Operator Fax:	Not reported
Owner/Operator Email:	Not reported

Historic Generators:

Receive Date:	19960901
Handler Name: KIMTRUSS CORPORATION	
Federal Waste Generator Description:	Small Quantity Generator
State District Owner:	Ca
Large Quantity Handler of Universal Waste:	No
Recognized Trader Importer:	No
Recognized Trader Exporter:	No
Spent Lead Acid Battery Importer:	No
Spent Lead Acid Battery Exporter:	No
Current Record:	Yes
Non Storage Recycler Activity:	Not reported
Electronic Manifest Broker:	Not reported

List of NAICS Codes and Descriptions:

NAICS Codes:	No NAICS Codes Found

Facility Has Received Notices of Violations:

Violations:	No Violations Found

KIMTRUSS CORPORATION (Continued) **1000420464**

Evaluation Action Summary:
Evaluations: No Evaluations Found

LUST:

Name:	KIMTRUSS CORPORATION
Address:	2200 ALMOND DR
City,State,Zip:	MADERA, CA 93637
Lead Agency:	MADERA COUNTY
Case Type:	LUST Cleanup Site
Geo Track:	http://geotracker.waterboards.ca.gov/profile_report.asp?global_id=T0603900133
Global Id:	T0603900133
Latitude:	36.9455725
Longitude:	-120.0632438
Status:	Completed - Case Closed
Status Date:	07/31/1995
Case Worker:	ADR
RB Case Number:	5T20000136
Local Agency:	MADERA COUNTY
File Location:	Not reported
Local Case Number:	Not reported
Potential Media Affect:	Soil
Potential Contaminants of Concern:	Gasoline
EPA Region:	9
Coordinate Source:	Google Geocode
Cuf Case:	NO
Quantity Released Gallons:	Not reported
Begin Date:	10/09/1993
Leak Reported Date:	11/24/1993
How Discovered:	Subsurface Monitoring
How Discovered Description:	Not reported
Discharge Source:	Other
Discharge Cause:	Unknown
Stop Method:	Not reported
Stop Description:	Not reported
No Further Action Date:	07/31/1995
CA Water Watershed Name:	San Joaquin Valley Floor - Madera (545.20)
Dwr Groundwater Subbasin Name:	San Joaquin Valley - Madera (5-022.06)
Disadvantaged Community:	Not reported
CA Enviroscreen 3 Score:	96-100% (highest scores)
CA Enviroscreen 4 Score:	95-100% (highest scores)
Military DOD Site:	No
Facility Project Subtype:	Not reported
RWQCB Region:	CENTRAL VALLEY RWQCB (REGION 5F)
Site History:	Not reported

LUST:

Global Id:	T0603900133
Contact Type:	Local Agency Caseworker - Primary Caseworker
Contact Name:	ANN ROLAN
Organization Name:	MADERA COUNTY
Address:	2037 WEST CLEVELAND
City:	MADERA
Email:	arolan@madera-county.com
Phone Number:	Not reported

Global Id: T0603900133

KIMTRUSS CORPORATION (Continued) **1000420464**

Contact Type: Regional Board Caseworker
Contact Name: JEFFREY HANNEL
Organization Name: CENTRAL VALLEY RWQCB (REGION 5F)
Address: 1685 E STREET
City: FRESNO
Email: jhannel@waterboards.ca.gov
Phone Number: Not reported

LUST:
Global Id: T0603900133
Action Type: Other
Date: 10/09/1993
Action: Leak Discovery

Global Id: T0603900133
Action Type: Other
Date: 11/24/1993
Action: Leak Reported

Global Id: T0603900133
Action Type: ENFORCEMENT
Date: 07/21/2010
Action: Closure/No Further Action Letter

LUST:
Global Id: T0603900133
Status: Open - Case Begin Date
Status Date: 10/09/1993

Global Id: T0603900133
Status: Open - Site Assessment
Status Date: 11/24/1993

Global Id: T0603900133
Status: Completed - Case Closed
Status Date: 07/31/1995

LUST REG 5:
Name: KIMTRUSS CORPORATION
Address: 2200 ALMOND DR
City: MADERA
Region: 5
Status: Case Closed
Case Number: 5T20000136
Case Type: Soil only
Substance: GASOLINE
Staff Initials: JWH
Lead Agency: Local
Program: LUST
MTBE Code: N/A

FINDS:
Registry ID: 110002824999

KIMTRUSS CORPORATION (Continued) **1000420464**

Click Here for FRS Facility Detail Report:

Environmental Interest/Information System:

The California Environmental Protection Agency (CalEPA) has recently implemented a new data warehouse system (nSite). This data warehouse combines and merges facility and site information from five different systems managed within CalEPA. The five systems are: California Environmental Reporting System (CERS),EnviroStor, GeoTracker, California Integrated Water Quality System (CIWQS), andToxic Release Inventory (TRI).
The Resource Conservation and Recovery Act Information System (RCRAInfo) is EPA's comprehensive information system in support of the Resource Conservation and Recovery Act (RCRA) of 1976 and the Hazardous and Solid Waste Amendments (HSWA) of 1984. It tracks many types of information about generators, transporters, treaters, storers, and disposers of hazardous waste.

Click this hyperlink while viewing on your computer to access additional FINDS: detail in the EDR Site Report.

ECHO:

Envid:	1000420464
Registry ID:	110002824999
DFR URL:	http://echo.epa.gov/detailed-facility-report?fid=110002824999
Name:	KIMTRUSS CORPORATION
Address:	2200 ALMOND ST.
City,State,Zip:	MADERA, CA 93637

CORTESE:

Name:	KIMTRUSS CORPORATION
Address:	2200 ALMOND DR
City,State,Zip:	MADERA, CA 93637
Region:	CORTESE
Envirostor Id:	Not reported
Global ID:	T0603900133
Site/Facility Type:	LUST CLEANUP SITE
Cleanup Status:	COMPLETED - CASE CLOSED
Status Date:	Not reported
Site Code:	Not reported
Latitude:	Not reported
Longitude:	Not reported
Owner:	Not reported
Enf Type:	Not reported
Swat R:	Not reported
Flag:	active
Order No:	Not reported
Waste Discharge System No:	Not reported
Effective Date:	Not reported
Region 2:	Not reported
WID Id:	Not reported
Solid Waste Id No:	Not reported
Waste Management Uit Name:	Not reported
File Name:	Active Open

HIST CORTESE:

edr_fname:	KIMTRUSS CORPORATION

KIMTRUSS CORPORATION (Continued) **1000420464**

edr_fadd1:	2200 ALMOND
City,State,Zip:	MADERA, CA 93637
Region:	CORTESE
Facility County Code:	20
Reg By:	LTNKA
Reg Id:	5T20000136

HWTS:

Name:	KIMTRUSS CORPORATION
Address:	2200 ALMOND ST.
Address 2:	Not reported
City,State,Zip:	MADERA, CA 93637
EPA ID:	CAD982480790
Inactive Date:	06/30/1993
Create Date:	06/15/1989
Last Act Date:	Not reported
Mailing Name:	Not reported
Mailing Address:	2200 ALMOND ST.
Mailing Address 2:	Not reported
Mailing City,State,Zip:	MADERA, CA 936370000
Owner Name:	Not reported
Owner Address:	Not reported
Owner Address 2:	Not reported
Owner City,State,Zip:	Not reported
Owner Phone:	Not reported
Owner Fax:	Not reported
Contact Name:	UNDELIVERABLE 93 FEE FORM
Contact Address:	Not reported
Contact Address 2:	Not reported
City,State,Zip:	Not reported
Contact Phone:	Not reported
Contact Fax:	Not reported
Facility Status:	Inactive
Facility Type:	PERMANENT
Category:	STATE
Latitude:	36.94564
Longitude:	-120.089292

HAZNET:

Name:	KIMTRUSS CORPORATION
Address:	2200 ALMOND ST.
Address 2:	Not reported
City,State,Zip:	MADERA, CA 936370000
Contact:	UNDELIVERABLE 93 FEE FORM
Telephone:	--
Mailing Name:	Not reported
Mailing Address:	2200 ALMOND ST.
Year:	1994
Gepaid:	CAD982480790
TSD EPA ID:	CAD982484933
CA Waste Code:	512 - Other empty containers 30 gallons or more
Disposal Method:	R01 - Recycler
Tons:	5.75
Year:	1994

KIMTRUSS CORPORATION (Continued) **1000420464**

Gepaid:	CAD982480790
TSD EPA ID:	CAT080013352
CA Waste Code:	221 - Waste oil and mixed oil
Disposal Method:	R01 - Recycler
Tons:	0.57
Year:	1991
Gepaid:	CAD982480790
TSD EPA ID:	CAD066113465
CA Waste Code:	741 - Liquids with halogenated organic compounds >= 1,000 Mg./L
Disposal Method:	H01 - Transfer Station
Tons:	0.172
Year:	1990
Gepaid:	CAD982480790
TSD EPA ID:	CAD066113465
CA Waste Code:	741 - Liquids with halogenated organic compounds >= 1,000 Mg./L
Disposal Method:	H01 - Transfer Station
Tons:	0.301
Year:	1990
Gepaid:	CAD982480790
TSD EPA ID:	CAD066113465
CA Waste Code:	213 - Hydrocarbon solvents (benzene, hexane, Stoddard, Etc.)
Disposal Method:	H01 - Transfer Station
Tons:	0.222
Year:	1989
Gepaid:	CAD982480790
TSD EPA ID:	CAD066113465
CA Waste Code:	213 - Hydrocarbon solvents (benzene, hexane, Stoddard, Etc.)
Disposal Method:	H01 - Transfer Station
Tons:	0.35

Additional Info:

Year:	1994
Gen EPA ID:	CAD982480790
Shipment Date:	19940209
Creation Date:	9/15/1995 0:00:00
Receipt Date:	19940210
Manifest ID:	93367284
Trans EPA ID:	CAD009466392
Trans Name:	Not reported
Trans 2 EPA ID:	Not reported
Trans 2 Name:	Not reported
TSDF EPA ID:	CAT080013352
Trans Name:	Not reported
TSDF Alt EPA ID:	CAT080013352
TSDF Alt Name:	Not reported
Waste Code Description:	221 - Waste oil and mixed oil
RCRA Code:	D018
Meth Code:	R01 - Recycler
Quantity Tons:	0.57
Waste Quantity:	150
Quantity Unit:	G

KIMTRUSS CORPORATION (Continued) **1000420464**

Additional Code 1:	Not reported
Additional Code 2:	Not reported
Additional Code 3:	Not reported
Additional Code 4:	Not reported
Additional Code 5:	Not reported
Shipment Date:	19940209
Creation Date:	9/15/1995 0:00:00
Receipt Date:	19940209
Manifest ID:	92795966
Trans EPA ID:	CAD009466392
Trans Name:	Not reported
Trans 2 EPA ID:	Not reported
Trans 2 Name:	Not reported
TSDF EPA ID:	CAD982484933
Trans Name:	Not reported
TSDF Alt EPA ID:	CAD982484933
TSDF Alt Name:	Not reported
Waste Code Description:	512 - Other empty containers 30 gallons or more
RCRA Code:	Not reported
Meth Code:	R01 - Recycler
Quantity Tons:	5.75
Waste Quantity:	11500
Quantity Unit:	P
Additional Code 1:	Not reported
Additional Code 2:	Not reported
Additional Code 3:	Not reported
Additional Code 4:	Not reported
Additional Code 5:	Not reported

CERS:

Name:	KIMTRUSS CORPORATION
Address:	2200 ALMOND DR
City,State,Zip:	MADERA, CA 93637
Site ID:	739654
CERS ID:	T0603900133
CERS Description:	Leaking Underground Storage Tank Cleanup Site

Affiliation:

Affiliation Type Desc:	Regional Board Caseworker
Entity Name:	JEFFREY HANNEL - CENTRAL VALLEY RWQCB (REGION 5F)
Entity Title:	Not reported
Affiliation Address:	1685 E STREET
Affiliation City:	FRESNO
Affiliation State:	CA
Affiliation Country:	Not reported
Affiliation Zip:	Not reported
Affiliation Phone:	,
Affiliation Type Desc:	Local Agency Caseworker
Entity Name:	ANN ROLAN - MADERA COUNTY
Entity Title:	Not reported
Affiliation Address:	2037 WEST CLEVELAND
Affiliation City:	MADERA
Affiliation State:	CA
Affiliation Country:	Not reported
Affiliation Zip:	Not reported

KIMTRUSS CORPORATION (Continued) **1000420464**

Affiliation Phone: ,

G32 **WESTCOAST TRUSS** **HIST UST** **U001589476**
SW **2200 W ALMOND AVE** **N/A**
1/8-1/4 **MADERA, CA 93637**
0.203 mi.
1072 ft. **Site 3 of 4 in cluster G**

Relative:
Lower

Actual:
257 ft.

HIST UST:

Name:	WESTCOAST TRUSS
Address:	2200 W ALMOND AVE
City,State,Zip:	MADERA, CA 93637
File Number:	Not reported
URL:	Not reported
Region:	STATE
Facility ID:	00000010904
Facility Type:	Not reported
Other Type:	MFG. WOOD
Contact Name:	Not reported
Telephone:	2096751500
Owner Name:	TRUSS-COM
Owner Address:	5550 ROSEVILLE RD
Owner City,St,Zip:	NORTH HIGHLANDS, CA 95660
Total Tanks:	0002
Tank Num:	001
Container Num:	1
Year Installed:	Not reported
Tank Capacity:	00001000
Tank Used for:	PRODUCT
Type of Fuel:	UNLEADED
Container Construction Thickness:	Not reported
Leak Detection:	Visual
Tank Num:	002
Container Num:	2
Year Installed:	Not reported
Tank Capacity:	00007000
Tank Used for:	PRODUCT
Type of Fuel:	DIESEL
Container Construction Thickness:	Not reported
Leak Detection:	Visual

G33 **KIMTRUSS CORPORATION** **UST FINDER RELEASE** **1029008474**
SW **2200 ALMOND DR** **N/A**
1/8-1/4 **MADERA, CA 93637**
0.203 mi.
1072 ft. **Site 4 of 4 in cluster G**

Relative:
Lower

Actual:
257 ft.

UST FINDER RELEASE:

Object ID:	54236
Facility ID:	Not reported
Lust ID:	CAT0603900133
Name:	KIMTRUSS CORPORATION
Address:	2200 ALMOND DR

KIMTRUSS CORPORATION (Continued) **1029008474**

City,State,Zip:	MADERA, CA 93637
Address Match Type:	StreetAddress
Reported Date:	Not reported
Status:	No Further Action
Substance:	Not reported
Population within 1500ft:	29
Domestic Wells within 1500ft:	0
Land Use:	Developed, Medium Intensity
Within SPA:	No
SPA PWS Facility ID:	Not reported
SPA Water Type:	Not reported
SPA Facility Type:	Not reported
SPA HUC12:	Not reported
Within WHPA:	Yes
WHPA PWS Facility ID:	CA2000608_37253
WHPA Water Type:	GW - Ground water
WHPA Facility Type:	WL - Well
WHPA HUC12:	180400010804
Within 100yr Floodplain:	No
Tribe:	Not reported
EPA Region:	9
NFA Letter 1:	Not reported
NFA Letter 2:	Not reported
NFA Letter 3:	Not reported
NFA Letter 4:	Not reported
Closed With Residual Contaminate:	Not reported
Coordinate Source:	Geocode
X Coord:	-120.08611
Y Coord:	36.9455100000001
Latitude:	36.9455099999999
Longitude:	-120.08611

34
SSW
1/8-1/4
0.220 mi.
1161 ft.

EVAPCO WEST
1900 W ALMOND AVE
MADERA, CA 93637

CERS HAZ WASTE **S121772890**
CERS **N/A**

Relative:
Lower

Actual:
258 ft.

CERS HAZ WASTE:

Name:	EVAPCO WEST
Address:	1900 W ALMOND AVE
City,State,Zip:	MADERA, CA 93637
Site ID:	392295
CERS ID:	10403335
CERS Description:	Hazardous Waste Generator

Name:	EVAPCO WEST
Address:	1900 W ALMOND AVE
City,State,Zip:	MADERA, CA 93637
Site ID:	392295
CERS ID:	10403335
CERS Description:	RCRA LQ HW Generator

CERS:

Name:	EVAPCO WEST
Address:	1900 W ALMOND AVE
City,State,Zip:	MADERA, CA 93637

EVAPCO WEST (Continued) **S121772890**

Site ID: 392295
CERS ID: 10403335
CERS Description: Chemical Storage Facilities

Violations:

Site ID: 392295
Site Name: Evapco West
Violation Date: 10-15-2015
Citation: HSC 6.5 25160(b)(3) - California Health and Safety Code, Chapter 6.5, Section(s) 25160(b)(3)
Violation Description: Failure to determine the status of any hazardous waste if a signed copy of the manifest isn t received within 35 days of the date the waste was accepted by the initial transporter and/or to submit an Exception Report to DTSC if a signed copy of the manifest isn t received within 45 days of the date the waste was accepted by the initial transporter.
Violation Notes: Returned to compliance on 05/09/2017. Generator received Manifest # 002413432, with the signature of the owner or operator of the designated facility on Jan. 15, 2016. Shipment was sent for initial transport on Sept. 30, 2015. Designated facility copies should be received within 35 days of shipment. If not, generator shall contact the transporter and/or the designated facility to determine status.
If a copy is not received within 45 days, an exception report shall be submitted to DTSC. The generator shall meet the timelines above for manifest shipments meeting these conditions. No further actions required for Manifest #002413432.
Violation Division: Madera County Environmental Health
Violation Program: HW
Violation Source: CERS,

Site ID: 392295
Site Name: Evapco West
Violation Date: 08-05-2020
Citation: 22 CCR 31 67100.9 - California Code of Regulations, Title 22, Chapter 31, Section(s) 67100.9
Violation Description: Failure of a large quantity generator to prepare a summary progress report every four years, using DTSC s Form # 1262 (3/99) titled "Summary Progress Report".
Violation Notes: Returned to compliance on 10/22/2020. Observed incomplete Summary Progress Report. Within 30 days, provide a copy of completed Summary Progress Report for the 2018 reporting year to this office assuring to complete/update Items #24 (Accomplishments) and #25 (Projections) under Table 2 for all major hazardous waste streams generated on site.
Violation Division: Madera County Environmental Health
Violation Program: HWLQG
Violation Source: CERS,

Site ID: 392295
Site Name: Evapco West
Violation Date: 05-09-2017
Citation: 22 CCR 31 67100.9 - California Code of Regulations, Title 22, Chapter 31, Section(s) 67100.9
Violation Description: Failure of a large quantity generator to prepare a summary progress report every four years, using DTSC s Form # 1262 (3/99) titled "Summary Progress Report".
Violation Notes: Returned to compliance on 06/19/2017. Summary Progress Report (SPR) shall be completed for the reporting year 2014 and completed by September 1, 2015. See link below for 2015 SPR form and information

EVAPCO WEST (Continued) **S121772890**

for SB 14. By June 18, 2017, complete the SPR for the reporting year 2014 and submit a copy to this Division

Violation Division: Madera County Environmental Health
Violation Program: HW
Violation Source: CERS,

Site ID: 392295
Site Name: Evapco West
Violation Date: 08-05-2020
Citation: 22 CCR 11 66261.7 - California Code of Regulations, Title 22, Chapter 11, Section(s) 66261.7
Violation Description: Failure to manage empty containers greater than 5 gallons in capacity that previously held a hazardous material/waste in accordance with 22 CCR 11 66261.7 including but not limited to the following: (e)(2)By reclaiming its scrap value onsite or shipping the container or inner liner to a person who reclaims its scrap value; or (3) By reconditioning or remanufacturing the container or inner liner onsite for subsequent reuse, or shipping the container or inner liner to a person who reconditions or remanufactures the container or inner liner; or (4) By shipping the container or inner liner to a supplier or to another intermediate collection location for accumulation prior to managing the container or inner liner pursuant to subsections (e)(2) or (e)(3) of 22 CCR 11 66261.7; or (i) By shipping the container or inner liner back to the supplier for the purpose of being refilled. (f) A container or an inner liner removed from a container larger than five gallons in capacity which is managed pursuant to subsection (e) of 22 CCR 11 66261.7 shall be marked with the date it has been emptied and shall be managed within one year of being emptied.
Violation Notes: Returned to compliance on 09/11/2020. Observed in Hazardous Waste Accumulation Site area approximately nine empty metal 55-gallon containers labeled with the words, Oily Water missing the date when they were first emptied. Within 30 days, properly mark empty containers that previously held a hazardous waste with the date it has been first emptied and manage within one year of being emptied.
Violation Division: Madera County Environmental Health
Violation Program: HWLQG
Violation Source: CERS,

Site ID: 392295
Site Name: Evapco West
Violation Date: 05-09-2017
Citation: HSC 6.5 25201.16(e) - California Health and Safety Code, Chapter 6.5, Section(s) 25201.16(e)
Violation Description: Failure of the universal waste handler to manage universal waste aerosol cans in a manner that prevents fire, explosion, and the unauthorized release of any universal waste or component of a universal waste to the environment.
Violation Notes: Returned to compliance on 06/19/2017. Inspector observed an aerosol punture device in Building A. Notification was sent to the Division on March 12, 2009. Training documentation for the aerosol punture process was conducted September 23, 2011. Generator shall develop written operating procedures detailing the safe processing of universal waste aerosol cans. Generator shall implement a training program utilizing the written operating procedures for that each employee is thoroughly familiar with the procedure for sorting and processing universal waste aerosol cans, and proper waste handling and emergency procedures

EVAPCO WEST (Continued) **S121772890**

relevant to his or her responsibilities during normal facility operations and emergencies. Written operating procedures shall include, but not limited, to the following: The type of equipment to be used to process the universal waste aerosol cans safety Operation and maintenance of the unit Segregation of incompatible wastes Proper waste management practices, including ensuring that [Truncated]

Violation Division: Madera County Environmental Health
Violation Program: HW
Violation Source: CERS,

Site ID: 392295
Site Name: Evapco West
Violation Date: 05-09-2017
Citation: HSC 6.95 25508(a)(1) - California Health and Safety Code, Chapter 6.95, Section(s) 25508(a)(1)
Violation Description: Failure to establish and electronically submit an adequate emergency response plan and procedures for a release or threatened release of a hazardous material.
Violation Notes: Returned to compliance on 06/16/2017. Revise the emergency response plan to include identification of areas of the facility and mechanical or other systems that require immediate inspection or isolation because of their vulnerability to earthquake related ground motion. Submit in CERS.
Violation Division: Madera County Environmental Health
Violation Program: HMRRP
Violation Source: CERS,

Site ID: 392295
Site Name: Evapco West
Violation Date: 08-05-2020
Citation: HSC 6.5 25244.21 - California Health and Safety Code, Chapter 6.5, Section(s) 25244.21
Violation Description: Failure to adequately complete, and maintain for review, all requirements of the source reduction evaluation review and plan (SB-14).
Violation Notes: Returned to compliance on 12/04/2020. Source Reduction Evaluation Review and Plan not available for review. Within 30 days, provide copy of completed certified Source Reduction Evaluation Review and Plan with sufficient detail to convey an understanding of the source reduction evaluation review and analysis performed, using narratives, photographs, illustrations, figures or data as necessary, which includes at a minimum, all of the following report format items listed under 22 CCR 67100.5.
Violation Division: Madera County Environmental Health
Violation Program: HWLQG
Violation Source: CERS,

Site ID: 392295
Site Name: Evapco West
Violation Date: 01-21-2014
Citation: 22 CCR 12 66262.34(f) - California Code of Regulations, Title 22, Chapter 12, Section(s) 66262.34(f)
Violation Description: Failure to properly label hazardous waste accumulation containers with the following requirements: "Hazardous Waste", name and address of the generator, physical and chemical characteristics of the Hazardous Waste, and starting accumulation date.

EVAPCO WEST (Continued) **S121772890**

Violation Notes: Returned to compliance on 02/19/2014. All used waste containers should be marked "Empty" when not in use and managed within 1 yr.
Violation Division: Madera County Environmental Health
Violation Program: HW
Violation Source: CERS,

Site ID: 392295
Site Name: Evapco West
Violation Date: 08-05-2020
Citation: 22 CCR 31 67100.8 - California Code of Regulations, Title 22, Chapter 31, Section(s) 67100.8
Violation Description: Failure of a generator to conduct, when required, a source reduction evaluation review and plan every four years, and/or failure of the review and plan to contain all required information.
Violation Notes: Returned to compliance on 10/05/2020. Hazardous Waste Management Performance Report not available for review. Within 30 days, prepare a report with sufficient detail to convey an understanding of the hazardous waste management approaches (methods and techniques of controlling the generation and handling of hazardous waste, including source reduction, recycling, and treatment of hazardous waste) used at the site, using narratives, photographs, illustrations, figures or data as necessary, which includes at a minimum, all of the following report format items listed under 22 CCR 67100.8.
Violation Division: Madera County Environmental Health
Violation Program: HWLQG
Violation Source: CERS,

Site ID: 392295
Site Name: Evapco West
Violation Date: 08-05-2020
Citation: 22 CCR 15 66265.173 - California Code of Regulations, Title 22, Chapter 15, Section(s) 66265.173
Violation Description: Failure to meet the following container management requirements: (a) A container holding hazardous waste must always be closed during storage, except when it is necessary to add or remove waste. (b) A container holding hazardous waste must not be opened, handled, or stored in a manner which may rupture the container or cause it to leak.
Violation Notes: Returned to compliance on 09/11/2020. Observed in Yard area outside of Building A s entrance #11, a blue metal container (approximately 41 x 23 x 21 in size) that was approximately one-fourth partially full with oily liquid and only labeled with the word Water. Per maintenance personnel, container is used to collect only filtered water that is being drained from a detachable aboveground oil-water separator system via a hose. Per oil-water separator manufacturer specifications, oil is retained within the oil-water separator system and the filtered water may be directly introduced into the sewer system. Evapco personnel use this container to retain and inspect filtered water prior to discharging it as non-hazardous waste thus may indicate why no hazardous waste label was observed. The container, while having a hinged lid attached, was not properly closed and secured. The lid needs to be fastened to the container in a manner as to not prevent liquid hazardous waste contents from escaping unless adding or [Truncated]
Violation Division: Madera County Environmental Health
Violation Program: HWLQG
Violation Source: CERS,

EVAPCO WEST (Continued) **S121772890**

Site ID:	392295
Site Name:	Evapco West
Violation Date:	05-09-2017
Citation:	22 CCR 15 66265.16 - California Code of Regulations, Title 22, Chapter 15, Section(s) 66265.16
Violation Description:	Failure to provide employees with hazardous waste training within the first six months after the date of their employment or assignment to a facility, or to a new position at a facility and annually thereafter. Training records on current personnel shall be kept until closure of the facility and for former employees the record shall be kept for at least three years from the date the employee last worked at the facility.
Violation Notes:	Returned to compliance on 06/19/2017. Training records incomplete for the following: Job title for each position at the facility related to hazardous waste management, and the name of the employee filling each job. Written job description for each position listed. Written description of the type and amount of initial and continuing training for each position. By June 18, 2017 submit training records/plan with information listed above to this Division.
Violation Division:	Madera County Environmental Health
Violation Program:	HW
Violation Source:	CERS,

Site ID:	392295
Site Name:	Evapco West
Violation Date:	08-05-2020
Citation:	HSC 6.95 25508(a)(1) - California Health and Safety Code, Chapter 6.95, Section(s) 25508(a)(1)
Violation Description:	Failure to complete and electronically submit a site map with all required content.
Violation Notes:	Returned to compliance on 12/04/2020. Site Map missing the following elements: -Storm and Sewer Drains -Emergency Shutoffs (i.e. Main Electrical Disconnect) -Emergency Response Equipment (i.e. Knox Box) -Hazardous Material Handling and Storage Areas (i.e. Compressed Gasses, Adhesives, Sealants, and Weld Cleaners throughout facility) Within 30 days, update and upload CERS Site Map with missing elements. ***Onsite inspection conducted on 08-05-2020.
Violation Division:	Madera County Environmental Health
Violation Program:	HMRRP
Violation Source:	CERS,

Site ID:	392295
Site Name:	Evapco West
Violation Date:	08-05-2020
Citation:	HSC 6.95 25508.1(a)-(f) - California Health and Safety Code, Chapter 6.95, Section(s) 25508.1(a)-(f)
Violation Description:	Failure to electronically update business plan within 30 days of any one of the following events: A 100 percent or more increase in the quantity of a previously disclosed material. Any handling of a previously undisclosed hazardous materials at or above reportable quantities. A change of business address, business ownership, or business name. A substantial change in the handler's operations that requires modification to any portion of the business plan.
Violation Notes:	Returned to compliance on 12/04/2020. Include the following observed: two 55-gallon containers of Sulfox-G @5-10% Phosphoric Acid and a 55-gallon container of Sulfox-T @ 30-60% Phosphoric Acid. Within 30 days, upload CERS Inventory List to include the aforementioned items

EVAPCO WEST (Continued) **S121772890**

observed. ***Onsite inspection conducted on 08-05-2020.
Violation Division: Madera County Environmental Health
Violation Program: HMRRP
Violation Source: CERS,

Site ID: 392295
Site Name: Evapco West
Violation Date: 05-09-2017
Citation: HSC 6.95 25508(a)(1) - California Health and Safety Code, Chapter 6.95, Section(s) 25508(a)(1)
Violation Description: Failure to establish and electronically submit an adequate training program in safety procedures in the event of a release or threatened release of a hazardous material.
Violation Notes: Returned to compliance on 06/16/2017. Submit training plan in CERS. Remove the training documents from CERS
Violation Division: Madera County Environmental Health
Violation Program: HMRRP
Violation Source: CERS,

Site ID: 392295
Site Name: Evapco West
Violation Date: 01-21-2014
Citation: 22 CCR 12 66262.34(b)(1) - California Code of Regulations, Title 22, Chapter 12, Section(s) 66262.34(b)(1)
Violation Description: Failure to dispose of hazardous waste after the first 100-kilogram threshold amount was accumulated within a 90 day period.
Violation Notes: Returned to compliance on 02/19/2014. Hazardous Waste Oil Waste tote should be managed within 90 days.
Violation Division: Madera County Environmental Health
Violation Program: HW
Violation Source: CERS,

Site ID: 392295
Site Name: Evapco West
Violation Date: 08-05-2020
Citation: HSC 6.95 25508(a)(1) - California Health and Safety Code, Chapter 6.95, Section(s) 25508(a)(1)
Violation Description: Failure to complete and electronically submit hazardous material inventory information for all reportable hazardous materials on site at or above reportable quantities.
Violation Notes: Returned to compliance on 12/04/2020. On CERS Inventory List, more than one reportable hazardous material was observed to be missing information, not limited to the following data fields: Type, Federal Hazard Categories, Hazardous Components (For Mixtures Only), EHS applicability, CAS No., Waste Codes, and Annual Waste Amount. Within 30 days assure to upload on CERS a properly completed Hazardous Materials Inventory List. ***Onsite inspection conducted on 08-05-2020. ***Present during onsite inspection: -Valerie Gonzalez (Evapco - H.R. Supervisor) -Miguel Nunez (Evapco) -Andrew Nario (Madera County E.H.D.) -Gabriela Mendez (Madera County E.H.D.)
Violation Division: Madera County Environmental Health
Violation Program: HMRRP
Violation Source: CERS,

Site ID: 392295
Site Name: Evapco West
Violation Date: 05-09-2017

EVAPCO WEST (Continued) **S121772890**

Citation: HSC 6.5 25244.19 - California Health and Safety Code, Chapter 6.5, Section(s) 25244.19
Violation Description: Failure of a generator to conduct, when required, a source reduction evaluation review and plan every four years, and/or failure of the review and plan to contain all required information.
Violation Notes: Returned to compliance on 06/19/2017. The source reduction evaluation review and plan (the Plan), completed on March 4, 2014, evaluated hazardous waste generated in 2013. SB14 documents shall be conducted for the 2014 reporting year and report completed by September 1, 2015 and every four years thereafter. Review and revise the Plan and for 2014 and include all required elements as specified in 22 CCR 67100.4 and 67100.5. By June 18, 2017 submit a revised Plan to this Division.
Violation Division: Madera County Environmental Health
Violation Program: HW
Violation Source: CERS,

Site ID: 392295
Site Name: Evapco West
Violation Date: 08-05-2020
Citation: 22 CCR 15 66265.31 - California Code of Regulations, Title 22, Chapter 15, Section(s) 66265.31
Violation Description: Failure to maintain and operate the facility to minimize the possibility of a fire, explosion, or any unplanned sudden or non-sudden release of hazardous waste or hazardous waste constituents to air, soil, or surface water which could threaten human health or the environment.
Violation Notes: Returned to compliance on 09/11/2020. Observed in Yard area outside of Building A s entrance #11, a blue metal container (approximately 41 x 23 x 21 in size) that was approximately one-fourth partially full with oily liquid and only labeled with the word Water. Per maintenance personnel, container is used to collect only filtered water that is being drained from a detachable aboveground oil-water separator system via a hose. Per oil-water separator manufacturer specifications, oil is retained within the oil-water separator system and the filtered water may be directly introduced into the sewer system. Evapco personnel use this container to retain and inspect filtered water prior to discharging it as non-hazardous waste thus may indicate why no hazardous waste label was observed. The container, while having a hinged lid attached, was not properly closed and secured. The lid needs to be fastened to the container in a manner as to not prevent liquid hazardous waste contents from escaping unless adding or [Truncated]
Violation Division: Madera County Environmental Health
Violation Program: HWLQG
Violation Source: CERS,

Site ID: 392295
Site Name: Evapco West
Violation Date: 08-05-2020
Citation: 22 CCR 12 66262.34(f) - California Code of Regulations, Title 22, Chapter 12, Section(s) 66262.34(f)
Violation Description: Failure to properly label hazardous waste accumulation containers with the following requirements: "Hazardous Waste", name and address of the generator, physical and chemical characteristics of the Hazardous Waste, and starting accumulation date.
Violation Notes: Returned to compliance on 09/11/2020. Observed in Yard area outside of

EVAPCO WEST (Continued) **S121772890**

Building A s entrance #11, a blue metal container (approximately 41 x 23 x 21 in size) that was approximately one-fourth partially full with oily liquid and only labeled with the word Water. Per maintenance personnel, container is used to collect only filtered water that is being drained from a detachable aboveground oil-water separator system via a hose. Per oil-water separator manufacturer specifications, oil is retained within the oil-water separator system and the filtered water may be directly introduced into the sewer system. Evapco personnel use this container to retain and inspect filtered water prior to discharging it as non-hazardous waste thus may indicate why no hazardous waste label was observed. The container, while having a hinged lid attached, was not properly closed and secured. The lid needs to be fastened to the container in a manner as to not prevent liquid hazardous waste contents from escaping unless adding or [Truncated]

Violation Division: Madera County Environmental Health
Violation Program: HWLQG
Violation Source: CERS,

Site ID: 392295
Site Name: Evapco West
Violation Date: 05-09-2017
Citation: HSC 6.95 25508(a)(1) - California Health and Safety Code, Chapter 6.95, Section(s) 25508(a)(1)
Violation Description: Failure to complete and electronically submit a site map with all required content.
Violation Notes: Returned to compliance on 06/16/2017. Revise the site map and submit in CERS. Include the following: Evacuation Area HW satellite accumulation area D001 accumulation area Emergency equipment
Violation Division: Madera County Environmental Health
Violation Program: HMRRP
Violation Source: CERS,

Evaluation:
Eval General Type: Compliance Evaluation Inspection
Eval Date: 08-05-2020
Violations Found: Yes
Eval Type: Routine done by local agency
Eval Notes: Not reported
Eval Division: Madera County Environmental Health
Eval Program: HWLQG
Eval Source: CERS,

Eval General Type: Compliance Evaluation Inspection
Eval Date: 01-21-2014
Violations Found: No
Eval Type: Routine done by local agency
Eval Notes: Not reported
Eval Division: Madera County Environmental Health
Eval Program: HMRRP
Eval Source: CERS,

Eval General Type: Compliance Evaluation Inspection
Eval Date: 08-05-2020
Violations Found: Yes
Eval Type: Routine done by local agency
Eval Notes: Not reported

EVAPCO WEST (Continued) **S121772890**

Eval Division: Madera County Environmental Health
Eval Program: HMRRP
Eval Source: CERS,

Eval General Type: Compliance Evaluation Inspection
Eval Date: 01-21-2014
Violations Found: Yes
Eval Type: Routine done by local agency
Eval Notes: Not reported
Eval Division: Madera County Environmental Health
Eval Program: HW
Eval Source: CERS,

Eval General Type: Compliance Evaluation Inspection
Eval Date: 05-09-2017
Violations Found: Yes
Eval Type: Routine done by local agency
Eval Notes: Not reported
Eval Division: Madera County Environmental Health
Eval Program: HMRRP
Eval Source: CERS,

Eval General Type: Compliance Evaluation Inspection
Eval Date: 05-09-2017
Violations Found: Yes
Eval Type: Routine done by local agency
Eval Notes: Not reported
Eval Division: Madera County Environmental Health
Eval Program: HW
Eval Source: CERS,

Enforcement Action:
Site ID: 392295
Site Name: Evapco West
Site Address: 1900 W ALMOND AVE
Site City: MADERA
Site Zip: 93637
Enf Action Date: 05-17-2017
Enf Action Type: Notice of Violation (Unified Program)
Enf Action Description: Notice of Violation Issued by the Inspector at the Time of Inspection
Enf Action Notes: Not reported
Enf Action Division: Madera County Environmental Health
Enf Action Program: HMRRP
Enf Action Source: CERS,

Site ID: 392295
Site Name: Evapco West
Site Address: 1900 W ALMOND AVE
Site City: MADERA
Site Zip: 93637
Enf Action Date: 05-17-2017
Enf Action Type: Notice of Violation (Unified Program)
Enf Action Description: Notice of Violation Issued by the Inspector at the Time of Inspection
Enf Action Notes: Not reported
Enf Action Division: Madera County Environmental Health
Enf Action Program: HW
Enf Action Source: CERS,

EVAPCO WEST (Continued) **S121772890**

Site ID:	392295
Site Name:	Evapco West
Site Address:	1900 W ALMOND AVE
Site City:	MADERA
Site Zip:	93637
Enf Action Date:	08-05-2020
Enf Action Type:	Notice of Violation (Unified Program)
Enf Action Description:	Notice of Violation Issued by the Inspector at the Time of Inspection
Enf Action Notes:	Not reported
Enf Action Division:	Madera County Environmental Health
Enf Action Program:	HMRRP
Enf Action Source:	CERS,

Site ID:	392295
Site Name:	Evapco West
Site Address:	1900 W ALMOND AVE
Site City:	MADERA
Site Zip:	93637
Enf Action Date:	08-05-2020
Enf Action Type:	Notice of Violation (Unified Program)
Enf Action Description:	Notice of Violation Issued by the Inspector at the Time of Inspection
Enf Action Notes:	Not reported
Enf Action Division:	Madera County Environmental Health
Enf Action Program:	HWLQG
Enf Action Source:	CERS,

Coordinates:

Site ID:	392295
Facility Name:	Evapco West
Env Int Type Code:	HMBP
Program ID:	10403335
Coord Name:	Not reported
Ref Point Type Desc:	Center of a facility or station.,
Latitude:	36.944640
Longitude:	-120.085400

Affiliation:

Affiliation Type Desc:	Document Preparer
Entity Name:	Valerie Gonzalez
Entity Title:	Not reported
Affiliation Address:	Not reported
Affiliation City:	Not reported
Affiliation State:	Not reported
Affiliation Country:	Not reported
Affiliation Zip:	Not reported
Affiliation Phone:	,

Affiliation Type Desc:	Environmental Contact
Entity Name:	Valerie Gonzalez
Entity Title:	Not reported
Affiliation Address:	1900 W Almond Ave
Affiliation City:	Madera
Affiliation State:	CA
Affiliation Country:	Not reported
Affiliation Zip:	93637
Affiliation Phone:	,

EVAPCO WEST (Continued) **S121772890**

Affiliation Type Desc:	CUPA District
Entity Name:	Madera County Env Health
Entity Title:	Not reported
Affiliation Address:	200 W. 4th StreetSuite 3100
Affiliation City:	Madera
Affiliation State:	CA
Affiliation Country:	Not reported
Affiliation Zip:	93637
Affiliation Phone:	(559) 675-7823,

Affiliation Type Desc:	Facility Mailing Address
Entity Name:	Mailing Address
Entity Title:	Not reported
Affiliation Address:	1900 W. Almond Ave
Affiliation City:	Madera
Affiliation State:	CA
Affiliation Country:	Not reported
Affiliation Zip:	93637
Affiliation Phone:	,

Affiliation Type Desc:	Operator
Entity Name:	Evapco West, Inc.
Entity Title:	Not reported
Affiliation Address:	Not reported
Affiliation City:	Not reported
Affiliation State:	Not reported
Affiliation Country:	Not reported
Affiliation Zip:	Not reported
Affiliation Phone:	(559) 673-2207,

Affiliation Type Desc:	Parent Corporation
Entity Name:	Evapco West
Entity Title:	Not reported
Affiliation Address:	Not reported
Affiliation City:	Not reported
Affiliation State:	Not reported
Affiliation Country:	Not reported
Affiliation Zip:	Not reported
Affiliation Phone:	,

Affiliation Type Desc:	Identification Signer
Entity Name:	Valerie Gonzalez
Entity Title:	HR Supervisor
Affiliation Address:	Not reported
Affiliation City:	Not reported
Affiliation State:	Not reported
Affiliation Country:	Not reported
Affiliation Zip:	Not reported
Affiliation Phone:	,

Affiliation Type Desc:	Legal Owner
Entity Name:	Evapco Inc.
Entity Title:	Not reported
Affiliation Address:	5151 Allendale Ln.
Affiliation City:	TaneyTown
Affiliation State:	MD
Affiliation Country:	United States

EVAPCO WEST (Continued) **S121772890**

Affiliation Zip: 21787
Affiliation Phone: (410) 756-2600,

---

35 South 1/8-1/4 0.222 mi. 1171 ft.

RIVULIS IRRIGATION
1850 W ALMOND AVE
MADERA, CA 93637

RCRA NonGen / NLR **1024864759**
CAL000433324

Relative: Lower

Actual: 259 ft.

RCRA Listings:

Date Form Received by Agency:	20180124
Handler Name:	Rivulis Irrigation
Handler Address:	1850 W ALMOND AVE
Handler City,State,Zip:	MADERA, CA 93637
EPA ID:	CAL000433324
Contact Name:	DAVID KENEL
Contact Address:	1850 W ALMOND AVE
Contact City,State,Zip:	MADERA, CA 93637
Contact Telephone:	559-662-6622
Contact Fax:	559-673-9200
Contact Email:	DKENEL@RIVULIS.COM
Contact Title:	Not reported
EPA Region:	09
Land Type:	Not reported
Federal Waste Generator Description:	Not a generator, verified
Non-Notifier:	Not reported
Biennial Report Cycle:	Not reported
Accessibility:	Not reported
Active Site Indicator:	Handler Activities
State District Owner:	Not reported
State District:	Not reported
Mailing Address:	1850 W ALMOND AVE
Mailing City,State,Zip:	MADERA, CA 93637
Owner Name:	Rivulis Irrigation Ltd
Owner Type:	Other
Operator Name:	David Kenel
Operator Type:	Other
Short-Term Generator Activity:	No
Importer Activity:	No
Mixed Waste Generator:	No
Transporter Activity:	No
Transfer Facility Activity:	No
Recycler Activity with Storage:	No
Small Quantity On-Site Burner Exemption:	No
Smelting Melting and Refining Furnace Exemption:	No
Underground Injection Control:	No
Off-Site Waste Receipt:	No
Universal Waste Indicator:	Yes
Universal Waste Destination Facility:	Yes
Federal Universal Waste:	No
Active Site State-Reg Handler:	---
Federal Facility Indicator:	Not reported
Hazardous Secondary Material Indicator:	N
Sub-Part K Indicator:	Not reported
2018 GPRA Permit Baseline:	Not on the Baseline
2018 GPRA Renewals Baseline:	Not on the Baseline
202 GPRA Corrective Action Baseline:	No

RIVULIS IRRIGATION (Continued) **1024864759**

Subject to Corrective Action Universe:	No
Non-TSDFs Where RCRA CA has Been Imposed Universe:	No
Corrective Action Priority Ranking:	No NCAPS ranking
Environmental Control Indicator:	No
Institutional Control Indicator:	No
Human Exposure Controls Indicator:	N/A
Groundwater Controls Indicator:	N/A
Significant Non-Complier Universe:	No
Unaddressed Significant Non-Complier Universe:	No
Addressed Significant Non-Complier Universe:	No
Significant Non-Complier With a Compliance Schedule Universe:	No
Financial Assurance Required:	Not reported
Handler Date of Last Change:	20180907
Recognized Trader-Importer:	No
Recognized Trader-Exporter:	No
Importer of Spent Lead Acid Batteries:	No
Exporter of Spent Lead Acid Batteries:	No
Recycler Activity Without Storage:	No
Manifest Broker:	No
Sub-Part P Indicator:	No

Handler - Owner Operator:

Owner/Operator Indicator:	Owner
Owner/Operator Name: RIVULIS IRRIGATION LTD	
Legal Status:	Other
Date Became Current:	Not reported
Date Ended Current:	Not reported
Owner/Operator Address:	GVAT 3657900
Owner/Operator City,State,Zip:	ISRAEL 00000
Owner/Operator Telephone:	858-578-1860
Owner/Operator Telephone Ext:	Not reported
Owner/Operator Fax:	Not reported
Owner/Operator Email:	Not reported

Owner/Operator Indicator:	Operator
Owner/Operator Name: DAVID KENEL	
Legal Status:	Other
Date Became Current:	Not reported
Date Ended Current:	Not reported
Owner/Operator Address:	1850 W ALMOND AVE
Owner/Operator City,State,Zip:	MADERA, CA 93637
Owner/Operator Telephone:	559-662-6622
Owner/Operator Telephone Ext:	Not reported
Owner/Operator Fax:	Not reported
Owner/Operator Email:	Not reported

Historic Generators:

Receive Date:	20180124
Handler Name: RIVULIS IRRIGATION	
Federal Waste Generator Description:	Not a generator, verified
State District Owner:	Not reported
Large Quantity Handler of Universal Waste:	No
Recognized Trader Importer:	No
Recognized Trader Exporter:	No
Spent Lead Acid Battery Importer:	No

RIVULIS IRRIGATION (Continued) **1024864759**

Spent Lead Acid Battery Exporter: No
Current Record: Yes
Non Storage Recycler Activity: Not reported
Electronic Manifest Broker: Not reported

List of NAICS Codes and Descriptions:
NAICS Code: 221310
NAICS Description: WATER SUPPLY AND IRRIGATION SYSTEMS

Facility Has Received Notices of Violations:
Violations: No Violations Found

Evaluation Action Summary:
Evaluations: No Evaluations Found

H36 **CENTRAL COATING COMPANY INC** **CERS HAZ WASTE** **S113073815**
ESE **670 S PINE ST** **CUPA Listings** **N/A**
1/8-1/4 **MADERA, CA 93637** **HWTS**
0.222 mi. **HAZNET**
1173 ft. **Site 1 of 2 in cluster H** **CERS**

Relative: Higher
Actual: 262 ft.

CERS HAZ WASTE:
Name: CENTRAL COATING COMPANY INC
Address: 670 S PINE ST
City,State,Zip: MADERA, CA 93637
Site ID: 104129
CERS ID: 10425802
CERS Description: Hazardous Waste Generator

CUPA MADERA:
Name: CENTRAL COATING COMPANY INC
Address: 670 S PINE ST
City,State,Zip: MADERA, CA
Contact Name: NOLAN, CAROLYN E
Region: MADERA
Facility ID: FA0100899
Contact Phone: 5596730074

Detail:
Program Element Code: 2164
Decode for Current Status: Not reported
Facility Id: FA0100899
Common Name: ACETYLENE
Current Status: 01
Program/Elements: Haz Mat Inventory

Program Element Code: 2113
Decode for Current Status: Not reported
Facility Id: FA0100899
Common Name: Argon Gas
Current Status: 01
Program/Elements: Hazardous Material Handler - Range 3

Program Element Code: 2113
Decode for Current Status: Not reported

CENTRAL COATING COMPANY INC (Continued) **S113073815**

Facility Id: FA0100899
Common Name: Oxygen
Current Status: 01
Program/Elements: Hazardous Material Handler - Range 3

Program Element Code: 2164
Decode for Current Status: Not reported
Facility Id: FA0100899
Common Name: PAINT - WATER BASED
Current Status: 01
Program/Elements: Haz Mat Inventory

Program Element Code: 2164
Decode for Current Status: Not reported
Facility Id: FA0100899
Common Name: SOLVENT / OIL BASE PAINT
Current Status: 01
Program/Elements: Haz Mat Inventory

Program Element Code: 2164
Decode for Current Status: Not reported
Facility Id: FA0100899
Common Name: URETHANE FOAM ISOCYANATE COMPONENT
Current Status: 01
Program/Elements: Haz Mat Inventory

Program Element Code: 2164
Decode for Current Status: Not reported
Facility Id: FA0100899
Common Name: URETHANE ISOCYONATE
Current Status: 01
Program/Elements: Haz Mat Inventory

Program Element Code: 2164
Decode for Current Status: Not reported
Facility Id: FA0100899
Common Name: URETHANE RESIN
Current Status: 01
Program/Elements: Haz Mat Inventory

Program Element Code: 2164
Decode for Current Status: Not reported
Facility Id: FA0100899
Common Name: USED OIL
Current Status: 01
Program/Elements: Haz Mat Inventory

Program Element Code: 2164
Decode for Current Status: Not reported
Facility Id: FA0100899
Common Name: VM&P NAPTHA
Current Status: 01
Program/Elements: Haz Mat Inventory

Program Element Code: 2164
Decode for Current Status: Not reported
Facility Id: FA0100899

CENTRAL COATING COMPANY INC (Continued) **S113073815**

Common Name:	WASTE PAINT RELATED MATERIAL
Current Status:	01
Program/Elements:	Haz Mat Inventory

HWTS:

Name:	CENTRAL COATING COMPANY INC
Address:	670 S PINE ST
Address 2:	Not reported
City,State,Zip:	MADERA, CA 93637
EPA ID:	CAL000130087
Inactive Date:	Not reported
Create Date:	01/11/1995
Last Act Date:	Not reported
Mailing Name:	Not reported
Mailing Address:	670 S PINE ST
Mailing Address 2:	Not reported
Mailing City,State,Zip:	MADERA, CA 936375216
Owner Name:	CENTRAL COATING COMPANY INC
Owner Address:	670 S PINE ST
Owner Address 2:	Not reported
Owner City,State,Zip:	MADERA, CA 936375216
Owner Phone:	Not reported
Owner Fax:	Not reported
Contact Name:	DERICK BEASLEY
Contact Address:	670 SOUTH PINE STREET
Contact Address 2:	Not reported
City,State,Zip:	MADERA, CA 93637
Contact Phone:	Not reported
Contact Fax:	Not reported
Facility Status:	Active
Facility Type:	PERMANENT
Category:	STATE
Latitude:	36.947114
Longitude:	-120.074018

NAICS:

EPA ID:	CAL000130087
Create Date:	2004-10-20 10:23:57.043
NAICS Code:	23561
NAICS Description:	Roofing, Siding, and Sheet Metal Contractors
Issued EPA ID Date:	1995-01-11 00:00:00
Inactive Date:	Not reported
Facility Name:	CENTRAL COATING COMPANY INC
Facility Address:	670 S PINE ST
Facility Address 2:	Not reported
Facility City:	MADERA
Facility County:	Not reported
Facility State:	CA
Facility Zip:	936375216

HAZNET:

Name:	CENTRAL COATING COMPANY INC
Address:	670 S PINE ST
Address 2:	Not reported
City,State,Zip:	MADERA, CA 936375216

CENTRAL COATING COMPANY INC (Continued) **S113073815**

Contact:	DERICK BEASLEY
Telephone:	5596730074
Mailing Name:	Not reported
Mailing Address:	670 S PINE ST
Year:	2019
Gepaid:	CAL000130087
TSD EPA ID:	CAD059494310
CA Waste Code:	213 - Hydrocarbon solvents (benzene, hexane, Stoddard, Etc.)
Disposal Method:	H141 - Storage, Bulking, And/Or Transfer Off Site--No Treatment/Reovery (H010-H129) Or (H131-H135)
Tons:	0.10000
Year:	2019
Gepaid:	CAL000130087
TSD EPA ID:	CAD059494310
CA Waste Code:	343 - Unspecified organic liquid mixture
Disposal Method:	H141 - Storage, Bulking, And/Or Transfer Off Site--No Treatment/Reovery (H010-H129) Or (H131-H135)
Tons:	0.10000
Year:	2019
Gepaid:	CAL000130087
TSD EPA ID:	CAD982446882
CA Waste Code:	221 - Waste oil and mixed oil
Disposal Method:	H141 - Storage, Bulking, And/Or Transfer Off Site--No Treatment/Reovery (H010-H129) Or (H131-H135)
Tons:	0.00000
Year:	2018
Gepaid:	CAL000130087
TSD EPA ID:	CAD980675276
CA Waste Code:	343 - Unspecified organic liquid mixture
Disposal Method:	H132 - Landfill Or Surface Impoundment That Will Be Closed As Landfill(To Include On-Site Treatment And/Or Stabilization)
Tons:	1.05000
Year:	2018
Gepaid:	CAL000130087
TSD EPA ID:	NED981723513
CA Waste Code:	343 - Unspecified organic liquid mixture
Disposal Method:	H040 - Incineration--Thermal Destruction Other Than Use As A Fuel
Tons:	0.30000
Year:	2018
Gepaid:	CAL000130087
TSD EPA ID:	CAD982446882
CA Waste Code:	221 - Waste oil and mixed oil
Disposal Method:	H141 - Storage, Bulking, And/Or Transfer Off Site--No Treatment/Reovery (H010-H129) Or (H131-H135)
Tons:	0.00000
Year:	2000
Gepaid:	CAL000130087
TSD EPA ID:	AZD980892731
CA Waste Code:	331 - Off-specification, aged or surplus organics
Disposal Method:	-

CENTRAL COATING COMPANY INC (Continued) **S113073815**

Tons:	0.7425
Year:	2000
Gepaid:	CAL000130087
TSD EPA ID:	AZD980892731
CA Waste Code:	343 - Unspecified organic liquid mixture
Disposal Method:	-
Tons:	0.374
Year:	2000
Gepaid:	CAL000130087
TSD EPA ID:	AZD980892731
CA Waste Code:	741 - Liquids with halogenated organic compounds >= 1,000 Mg./L
Disposal Method:	-
Tons:	0.4587
Year:	1999
Gepaid:	CAL000130087
TSD EPA ID:	CAD009452657
CA Waste Code:	214 - Unspecified solvent mixture
Disposal Method:	R01 - Recycler
Tons:	0.792

Click this hyperlink while viewing on your computer to access
13 additional CA HAZNET: record(s) in the EDR Site Report.

Detail Two:

Year:	2019
EM Manifest ID:	6d1af268-f738-4065-9c28-f73e55c187a1
Shipment Date:	3/29/2019
Receipt Date:	4/4/2019
Manifest Number:	006968344SKS
Generator EPA ID:	CAL000130087
Name:	CENTRAL COATING COMPANY
Address:	670 S PINE ST.
Address 2:	Not reported
City:	MADERA
Zip:	93637
Telephone:	800-483-3718
Contact:	Derek Beasley
Contact Telephone:	559-673-0074
Transporter 1 EPA ID:	TXR000081205
Transporter 1 Emergency Number:	Not reported
Transporter 2 EPA ID:	MAD039322250
Transporter 2 Emergency Number:	Not reported
TSDF EPA ID:	CAD980675276
TSDF Name:	Clean Harbors Buttonwillow LLC
TSDF Address 1:	PO Box 787
TSDF Address 2:	Not reported
TSDF City:	Buttonwillow
TSDF Zip:	93206
TSDF Telephone:	800-483-3718

State:

Year:	2019
EM Manifest ID:	6d1af268-f738-4065-9c28-f73e55c187a1

CENTRAL COATING COMPANY INC (Continued) **S113073815**

Generator EPA ID:	CAL000130087
Shipment Date:	2019-03-29
Manifest Number:	006968344SKS
Line Number:	1
Method Code:	H132
Quantity Tons:	0.12500
Quantity Waste:	250.000000
Quantity Unit:	P
Number of Containers:	1
Type of Container:	Fiberboard or plastic drums, barrels, kegs
Quantity Type:	Pounds
State Code:	343

Year:	2019
EM Manifest ID:	6d1af268-f738-4065-9c28-f73e55c187a1
Generator EPA ID:	CAL000130087
Shipment Date:	2019-03-29
Manifest Number:	006968344SKS
Line Number:	2
Method Code:	H132
Quantity Tons:	0.12500
Quantity Waste:	250.000000
Quantity Unit:	P
Number of Containers:	1
Type of Container:	Metal drums, barrels, kegs
Quantity Type:	Pounds
State Code:	343

Year:	2019
EM Manifest ID:	6d1af268-f738-4065-9c28-f73e55c187a1
Generator EPA ID:	CAL000130087
Shipment Date:	2019-03-29
Manifest Number:	006968344SKS
Line Number:	3
Method Code:	H132
Quantity Tons:	0.12500
Quantity Waste:	250.000000
Quantity Unit:	P
Number of Containers:	1
Type of Container:	Fiberboard or plastic drums, barrels, kegs
Quantity Type:	Pounds
State Code:	343

Year:	2019
EM Manifest ID:	6d1af268-f738-4065-9c28-f73e55c187a1
Generator EPA ID:	CAL000130087
Shipment Date:	2019-03-29
Manifest Number:	006968344SKS
Line Number:	4
Method Code:	H132
Quantity Tons:	0.25000
Quantity Waste:	500.000000
Quantity Unit:	P
Number of Containers:	2
Type of Container:	Fiberboard or plastic drums, barrels, kegs
Quantity Type:	Pounds
State Code:	343

CENTRAL COATING COMPANY INC (Continued) **S113073815**

Year:	2019
EM Manifest ID:	554f194b-17db-4de7-ac86-77e82fef2780
Shipment Date:	3/29/2019
Receipt Date:	4/4/2019
Manifest Number:	006968345SKS
Generator EPA ID:	CAL000130087
Name:	CENTRAL COATING COMPANY
Address:	670 S PINE ST.
Address 2:	Not reported
City:	MADERA
Zip:	93637
Telephone:	800-483-3718
Contact:	Derek Beasley
Contact Telephone:	559-673-0074
Transporter 1 EPA ID:	TXR000081205
Transporter 1 Emergency Number:	Not reported
Transporter 2 EPA ID:	MAD039322250
Transporter 2 Emergency Number:	Not reported
TSDF EPA ID:	CAD980675276
TSDF Name:	Clean Harbors Buttonwillow LLC
TSDF Address 1:	PO Box 787
TSDF Address 2:	Not reported
TSDF City:	Buttonwillow
TSDF Zip:	93206
TSDF Telephone:	800-483-3718

State:

Year:	2019
EM Manifest ID:	554f194b-17db-4de7-ac86-77e82fef2780
Generator EPA ID:	CAL000130087
Shipment Date:	2019-03-29
Manifest Number:	006968345SKS
Line Number:	1
Method Code:	H132
Quantity Tons:	0.12500
Quantity Waste:	250.000000
Quantity Unit:	P
Number of Containers:	1
Type of Container:	Metal drums, barrels, kegs
Quantity Type:	Pounds
State Code:	343

Year:	2019
EM Manifest ID:	554f194b-17db-4de7-ac86-77e82fef2780
Generator EPA ID:	CAL000130087
Shipment Date:	2019-03-29
Manifest Number:	006968345SKS
Line Number:	2
Method Code:	H132
Quantity Tons:	0.25000
Quantity Waste:	500.000000
Quantity Unit:	P
Number of Containers:	1
Type of Container:	Portable tanks
Quantity Type:	Pounds
State Code:	343

Year:	2019

CENTRAL COATING COMPANY INC (Continued) **S113073815**

EM Manifest ID:	554f194b-17db-4de7-ac86-77e82fef2780
Generator EPA ID:	CAL000130087
Shipment Date:	2019-03-29
Manifest Number:	006968345SKS
Line Number:	3
Method Code:	H132
Quantity Tons:	1.00000
Quantity Waste:	2000.000000
Quantity Unit:	P
Number of Containers:	8
Type of Container:	Fiberboard or plastic drums, barrels, kegs
Quantity Type:	Pounds
State Code:	135

Year:	2019
EM Manifest ID:	554f194b-17db-4de7-ac86-77e82fef2780
Generator EPA ID:	CAL000130087
Shipment Date:	2019-03-29
Manifest Number:	006968345SKS
Line Number:	4
Method Code:	H132
Quantity Tons:	0.25000
Quantity Waste:	500.000000
Quantity Unit:	P
Number of Containers:	3
Type of Container:	Metal drums, barrels, kegs
Quantity Type:	Pounds
State Code:	343

Year:	2019
EM Manifest ID:	3ccd0726-f588-493e-9438-908922825382
Shipment Date:	3/29/2019
Receipt Date:	4/4/2019
Manifest Number:	006968362SKS
Generator EPA ID:	CAL000130087
Name:	CENTRAL COATING COMPANY
Address:	670 S PINE ST.
Address 2:	Not reported
City:	MADERA
Zip:	93637
Telephone:	800-483-3718
Contact:	Derek Beasley
Contact Telephone:	559-673-0074
Transporter 1 EPA ID:	TXR000081205
Transporter 1 Emergency Number:	Not reported
Transporter 2 EPA ID:	MAD039322250
Transporter 2 Emergency Number:	Not reported
TSDF EPA ID:	CAD980675276
TSDF Name:	Clean Harbors Buttonwillow LLC
TSDF Address 1:	PO Box 787
TSDF Address 2:	Not reported
TSDF City:	Buttonwillow
TSDF Zip:	93206
TSDF Telephone:	800-483-3718

State:

Year:	2019

CENTRAL COATING COMPANY INC (Continued) **S113073815**

EM Manifest ID:	3ccd0726-f588-493e-9438-908922825382
Generator EPA ID:	CAL000130087
Shipment Date:	2019-03-29
Manifest Number:	006968362SKS
Line Number:	1
Method Code:	H141
Quantity Tons:	0.12500
Quantity Waste:	250.000000
Quantity Unit:	P
Number of Containers:	1
Type of Container:	Metal drums, barrels, kegs
Quantity Type:	Pounds
State Code:	135

Year:	2019
EM Manifest ID:	3ccd0726-f588-493e-9438-908922825382
Generator EPA ID:	CAL000130087
Shipment Date:	2019-03-29
Manifest Number:	006968362SKS
Line Number:	2
Method Code:	H141
Quantity Tons:	0.12500
Quantity Waste:	250.000000
Quantity Unit:	P
Number of Containers:	1
Type of Container:	Fiberboard or plastic drums, barrels, kegs
Quantity Type:	Pounds
State Code:	135

Year:	2019
EM Manifest ID:	e292310c-4672-4f5d-9d32-25ddb5bc36a1
Shipment Date:	3/29/2019
Receipt Date:	4/23/2019
Manifest Number:	006968348SKS
Generator EPA ID:	CAL000130087
Name:	CENTRAL COATING COMPANY
Address:	670 S PINE ST.
Address 2:	Not reported
City:	MADERA
Zip:	93637
Telephone:	800-483-3718
Contact:	Derek Beasley
Contact Telephone:	559-673-0074
Transporter 1 EPA ID:	TXR000081205
Transporter 1 Emergency Number:	Not reported
Transporter 2 EPA ID:	MAD039322250
Transporter 2 Emergency Number:	Not reported
TSDF EPA ID:	UTD991301748
TSDF Name:	Clean Harbors Grassy Mountain LLC
TSDF Address 1:	PO Box 22750
TSDF Address 2:	Not reported
TSDF City:	Salt Lake City
TSDF Zip:	84122
TSDF Telephone:	800-483-3718

State:

Year:	2019

CENTRAL COATING COMPANY INC (Continued) **S113073815**

EM Manifest ID:	e292310c-4672-4f5d-9d32-25ddb5bc36a1
Generator EPA ID:	CAL000130087
Shipment Date:	2019-03-29
Manifest Number:	006968348SKS
Line Number:	1
Method Code:	H132
Quantity Tons:	0.12500
Quantity Waste:	250.000000
Quantity Unit:	P
Number of Containers:	1
Type of Container:	Metal drums, barrels, kegs
Quantity Type:	Pounds
State Code:	135

Year:	2019
EM Manifest ID:	532204
Shipment Date:	3/29/2019
Receipt Date:	4/15/2019
Manifest Number:	006968346SKS
Generator EPA ID:	CAL000130087
Name:	CENTRAL COATING COMPANY
Address:	670 S PINE ST.
Address 2:	Not reported
City:	MADERA
Zip:	93637
Telephone:	800-483-3718
Contact:	Derek Beasley
Contact Telephone:	559-673-0074
Transporter 1 EPA ID:	TXR000081205
Transporter 1 Emergency Number:	Not reported
Transporter 2 EPA ID:	MAD039322250
Transporter 2 Emergency Number:	Not reported
TSDF EPA ID:	CAD059494310
TSDF Name:	Clean Harbors San Jose LLC
TSDF Address 1:	1021 Berryessa Road
TSDF Address 2:	Not reported
TSDF City:	San Jose
TSDF Zip:	95133
TSDF Telephone:	800-483-3718

Federal:

Year:	2019
EM Manifest ID:	532204
Generator EPA ID:	CAL000130087
Shipment Date:	2019-03-29
Manifest Number:	006968346SKS
Line Number:	1
Method Code:	H141
Quantity Tons:	0.10000
Quantity Waste:	200.000000
Quantity Unit:	P
Number of Containers:	1
Type of Container:	Metal drums, barrels, kegs
Quantity Type:	Pounds
Federal Code:	D001

Year:	2019

CENTRAL COATING COMPANY INC (Continued) **S113073815**

EM Manifest ID:	532204
Generator EPA ID:	CAL000130087
Shipment Date:	2019-03-29
Manifest Number:	006968346SKS
Line Number:	1
Method Code:	H141
Quantity Tons:	0.10000
Quantity Waste:	200.000000
Quantity Unit:	P
Number of Containers:	1
Type of Container:	Metal drums, barrels, kegs
Quantity Type:	Pounds
Federal Code:	D008

Year:	2019
EM Manifest ID:	532204
Generator EPA ID:	CAL000130087
Shipment Date:	2019-03-29
Manifest Number:	006968346SKS
Line Number:	1
Method Code:	H141
Quantity Tons:	0.10000
Quantity Waste:	200.000000
Quantity Unit:	P
Number of Containers:	1
Type of Container:	Metal drums, barrels, kegs
Quantity Type:	Pounds
Federal Code:	D018

State:

Year:	2019
EM Manifest ID:	532204
Generator EPA ID:	CAL000130087
Shipment Date:	2019-03-29
Manifest Number:	006968346SKS
Line Number:	1
Method Code:	H141
Quantity Tons:	0.10000
Quantity Waste:	200.000000
Quantity Unit:	P
Number of Containers:	1
Type of Container:	Metal drums, barrels, kegs
Quantity Type:	Pounds
State Code:	213

Year:	2019
EM Manifest ID:	532204
Generator EPA ID:	CAL000130087
Shipment Date:	2019-03-29
Manifest Number:	006968346SKS
Line Number:	2
Method Code:	H141
Quantity Tons:	0.10000
Quantity Waste:	200.000000
Quantity Unit:	P
Number of Containers:	1
Type of Container:	Metal drums, barrels, kegs

CENTRAL COATING COMPANY INC (Continued) **S113073815**

Quantity Type:	Pounds
State Code:	343

Year:	2019
EM Manifest ID:	3a68ae74-99b2-4a80-8cd3-38c46757027c
Shipment Date:	3/29/2019
Receipt Date:	4/8/2019
Manifest Number:	006968347SKS
Generator EPA ID:	CAL000130087
Name:	CENTRAL COATING COMPANY
Address:	670 S PINE ST.
Address 2:	Not reported
City:	MADERA
Zip:	93637
Telephone:	800-483-3718
Contact:	Derek Beasley
Contact Telephone:	559-673-0074
Transporter 1 EPA ID:	TXR000081205
Transporter 1 Emergency Number:	Not reported
Transporter 2 EPA ID:	MAD039322250
Transporter 2 Emergency Number:	Not reported
TSDF EPA ID:	CA0000084517
TSDF Name:	Safety-Kleen Systems, Inc.
TSDF Address 1:	6000 88th Street
TSDF Address 2:	Not reported
TSDF City:	Sacramento
TSDF Zip:	95828
TSDF Telephone:	800-483-3718

Federal:

Year:	2019
EM Manifest ID:	3a68ae74-99b2-4a80-8cd3-38c46757027c
Generator EPA ID:	CAL000130087
Shipment Date:	2019-03-29
Manifest Number:	006968347SKS
Line Number:	1
Method Code:	H141
Quantity Tons:	0.20000
Quantity Waste:	400.000000
Quantity Unit:	P
Number of Containers:	2
Type of Container:	Metal drums, barrels, kegs
Quantity Type:	Pounds
Federal Code:	D001

Year:	2019
EM Manifest ID:	3a68ae74-99b2-4a80-8cd3-38c46757027c
Generator EPA ID:	CAL000130087
Shipment Date:	2019-03-29
Manifest Number:	006968347SKS
Line Number:	1
Method Code:	H141
Quantity Tons:	0.20000
Quantity Waste:	400.000000
Quantity Unit:	P
Number of Containers:	2
Type of Container:	Metal drums, barrels, kegs

CENTRAL COATING COMPANY INC (Continued) **S113073815**

Quantity Type:	Pounds
Federal Code:	D018
Year:	2019
EM Manifest ID:	3a68ae74-99b2-4a80-8cd3-38c46757027c
Generator EPA ID:	CAL000130087
Shipment Date:	2019-03-29
Manifest Number:	006968347SKS
Line Number:	1
Method Code:	H141
Quantity Tons:	0.20000
Quantity Waste:	400.000000
Quantity Unit:	P
Number of Containers:	2
Type of Container:	Metal drums, barrels, kegs
Quantity Type:	Pounds
Federal Code:	D035
Year:	2019
EM Manifest ID:	3a68ae74-99b2-4a80-8cd3-38c46757027c
Generator EPA ID:	CAL000130087
Shipment Date:	2019-03-29
Manifest Number:	006968347SKS
Line Number:	1
Method Code:	H141
Quantity Tons:	0.20000
Quantity Waste:	400.000000
Quantity Unit:	P
Number of Containers:	2
Type of Container:	Metal drums, barrels, kegs
Quantity Type:	Pounds
Federal Code:	D039
Year:	2019
EM Manifest ID:	3a68ae74-99b2-4a80-8cd3-38c46757027c
Generator EPA ID:	CAL000130087
Shipment Date:	2019-03-29
Manifest Number:	006968347SKS
Line Number:	1
Method Code:	H141
Quantity Tons:	0.20000
Quantity Waste:	400.000000
Quantity Unit:	P
Number of Containers:	2
Type of Container:	Metal drums, barrels, kegs
Quantity Type:	Pounds
Federal Code:	D040
Year:	2019
EM Manifest ID:	3a68ae74-99b2-4a80-8cd3-38c46757027c
Generator EPA ID:	CAL000130087
Shipment Date:	2019-03-29
Manifest Number:	006968347SKS
Line Number:	1
Method Code:	H141
Quantity Tons:	0.20000
Quantity Waste:	400.000000

CENTRAL COATING COMPANY INC (Continued) **S113073815**

Quantity Unit:	P
Number of Containers:	2
Type of Container:	Metal drums, barrels, kegs
Quantity Type:	Pounds
Federal Code:	F003

Year:	2019
EM Manifest ID:	3a68ae74-99b2-4a80-8cd3-38c46757027c
Generator EPA ID:	CAL000130087
Shipment Date:	2019-03-29
Manifest Number:	006968347SKS
Line Number:	1
Method Code:	H141
Quantity Tons:	0.20000
Quantity Waste:	400.000000
Quantity Unit:	P
Number of Containers:	2
Type of Container:	Metal drums, barrels, kegs
Quantity Type:	Pounds
Federal Code:	F005

State:

Year:	2019
EM Manifest ID:	3a68ae74-99b2-4a80-8cd3-38c46757027c
Generator EPA ID:	CAL000130087
Shipment Date:	2019-03-29
Manifest Number:	006968347SKS
Line Number:	1
Method Code:	H141
Quantity Tons:	0.20000
Quantity Waste:	400.000000
Quantity Unit:	P
Number of Containers:	2
Type of Container:	Metal drums, barrels, kegs
Quantity Type:	Pounds
State Code:	212

Detail Two:

Year:	2018
EM Manifest ID:	138363
Shipment Date:	9/27/2018
Receipt Date:	10/4/2018
Manifest Number:	006670033SKS
Generator EPA ID:	CAL000130087
Name:	CENTRAL COATING COMPANY
Address:	670 S PINE STREET
Address 2:	Not reported
City:	MADERA
Zip:	93637
Telephone:	800-483-3718
Contact:	Derek Beasley
Contact Telephone:	559-673-0074
Transporter 1 EPA ID:	TXR000081205
Transporter 1 Emergency Number:	Not reported
Transporter 2 EPA ID:	MAD039322250

CENTRAL COATING COMPANY INC (Continued) **S113073815**

Transporter 2 Emergency Number:	Not reported
TSDF EPA ID:	CAD980675276
TSDF Name:	Clean Harbors Buttonwillow LLC
TSDF Address 1:	PO Box 787
TSDF Address 2:	Not reported
TSDF City:	Buttonwillow
TSDF Zip:	93206
TSDF Telephone:	800-483-3718

State:

Year:	2018
EM Manifest ID:	138363
Generator EPA ID:	CAL000130087
Shipment Date:	2018-09-27
Manifest Number:	006670033SKS
Line Number:	1
Method Code:	H132
Quantity Tons:	0.60000
Quantity Waste:	1200.000000
Quantity Unit:	P
Number of Containers:	4
Type of Container:	Metal drums, barrels, kegs
Quantity Type:	Pounds
State Code:	343

Year:	2018
EM Manifest ID:	138363
Generator EPA ID:	CAL000130087
Shipment Date:	2018-09-27
Manifest Number:	006670033SKS
Line Number:	2
Method Code:	H132
Quantity Tons:	0.15000
Quantity Waste:	300.000000
Quantity Unit:	P
Number of Containers:	1
Type of Container:	Metal drums, barrels, kegs
Quantity Type:	Pounds
State Code:	343

Year:	2018
EM Manifest ID:	138363
Generator EPA ID:	CAL000130087
Shipment Date:	2018-09-27
Manifest Number:	006670033SKS
Line Number:	3
Method Code:	H132
Quantity Tons:	0.15000
Quantity Waste:	300.000000
Quantity Unit:	P
Number of Containers:	1
Type of Container:	Metal drums, barrels, kegs
Quantity Type:	Pounds
State Code:	343

Year:	2018
EM Manifest ID:	138363
Generator EPA ID:	CAL000130087

CENTRAL COATING COMPANY INC (Continued) **S113073815**

Shipment Date:	2018-09-27
Manifest Number:	006670033SKS
Line Number:	4
Method Code:	H132
Quantity Tons:	0.15000
Quantity Waste:	300.000000
Quantity Unit:	P
Number of Containers:	1
Type of Container:	Metal drums, barrels, kegs
Quantity Type:	Pounds
State Code:	343

Year:	2018
EM Manifest ID:	163485
Shipment Date:	9/27/2018
Receipt Date:	10/20/2018
Manifest Number:	006670032SKS
Generator EPA ID:	CAL000130087
Name:	CENTRAL COATING COMPANY
Address:	670 S PINE STREET
Address 2:	Not reported
City:	MADERA
Zip:	93637
Telephone:	800-483-3718
Contact:	Derek Beasley
Contact Telephone:	559-673-0074
Transporter 1 EPA ID:	TXR000081205
Transporter 1 Emergency Number:	Not reported
Transporter 2 EPA ID:	MAD039322250
Transporter 2 Emergency Number:	Not reported
TSDF EPA ID:	NED981723513
TSDF Name:	Clean Harbors Environmental Services, Inc.
TSDF Address 1:	2247 South Highway 71
TSDF Address 2:	Not reported
TSDF City:	Kimball
TSDF Zip:	69145
TSDF Telephone:	800-483-3718

State:

Year:	2018
EM Manifest ID:	163485
Generator EPA ID:	CAL000130087
Shipment Date:	2018-09-27
Manifest Number:	006670032SKS
Line Number:	1
Method Code:	H040
Quantity Tons:	0.15000
Quantity Waste:	300.000000
Quantity Unit:	P
Number of Containers:	1
Type of Container:	Metal drums, barrels, kegs
Quantity Type:	Pounds
State Code:	343

Year:	2018
EM Manifest ID:	163485
Generator EPA ID:	CAL000130087

CENTRAL COATING COMPANY INC (Continued) **S113073815**

Shipment Date:	2018-09-27
Manifest Number:	006670032SKS
Line Number:	2
Method Code:	H040
Quantity Tons:	0.15000
Quantity Waste:	300.000000
Quantity Unit:	P
Number of Containers:	1
Type of Container:	Metal drums, barrels, kegs
Quantity Type:	Pounds
State Code:	343

Additional Info:

Year:	2000
Gen EPA ID:	CAL000130087
Shipment Date:	20001026
Creation Date:	12/13/2000 0:00:00
Receipt Date:	Not reported
Manifest ID:	99708394
Trans EPA ID:	CAD980585293
Trans Name:	Not reported
Trans 2 EPA ID:	Not reported
Trans 2 Name:	Not reported
TSDF EPA ID:	AZD980892731
Trans Name:	Not reported
TSDF Alt EPA ID:	Not reported
TSDF Alt Name:	Not reported
Waste Code Description:	331 - Off-specification, aged, or surplus organics
RCRA Code:	Not reported
Meth Code:	- Not reported
Quantity Tons:	0.7425
Waste Quantity:	225
Quantity Unit:	G
Additional Code 1:	Not reported
Additional Code 2:	Not reported
Additional Code 3:	Not reported
Additional Code 4:	Not reported
Additional Code 5:	Not reported
Shipment Date:	20001026
Creation Date:	12/13/2000 0:00:00
Receipt Date:	Not reported
Manifest ID:	99708394
Trans EPA ID:	CAD980585293
Trans Name:	Not reported
Trans 2 EPA ID:	Not reported
Trans 2 Name:	Not reported
TSDF EPA ID:	AZD980892731
Trans Name:	Not reported
TSDF Alt EPA ID:	Not reported
TSDF Alt Name:	Not reported
Waste Code Description:	343 - Unspecified organic liquid mixture
RCRA Code:	Not reported
Meth Code:	- Not reported
Quantity Tons:	0.374

CENTRAL COATING COMPANY INC (Continued) **S113073815**

Waste Quantity:	110
Quantity Unit:	G
Additional Code 1:	Not reported
Additional Code 2:	Not reported
Additional Code 3:	Not reported
Additional Code 4:	Not reported
Additional Code 5:	Not reported
Shipment Date:	20001026
Creation Date:	12/13/2000 0:00:00
Receipt Date:	Not reported
Manifest ID:	99708394
Trans EPA ID:	CAD980585293
Trans Name:	Not reported
Trans 2 EPA ID:	Not reported
Trans 2 Name:	Not reported
TSDF EPA ID:	AZD980892731
Trans Name:	Not reported
TSDF Alt EPA ID:	Not reported
TSDF Alt Name:	Not reported
Waste Code Description:	741 - Liquids with halogenated organic compounds > 1000 mg/l
RCRA Code:	Not reported
Meth Code:	- Not reported
Quantity Tons:	0.4587
Waste Quantity:	110
Quantity Unit:	G
Additional Code 1:	Not reported
Additional Code 2:	Not reported
Additional Code 3:	Not reported
Additional Code 4:	Not reported
Additional Code 5:	Not reported

Additional Info:

Year:	1999
Gen EPA ID:	CAL000130087
Shipment Date:	19990728
Creation Date:	9/21/1999 0:00:00
Receipt Date:	19990729
Manifest ID:	99433613
Trans EPA ID:	CAD009452657
Trans Name:	Not reported
Trans 2 EPA ID:	Not reported
Trans 2 Name:	Not reported
TSDF EPA ID:	CAD009452657
Trans Name:	Not reported
TSDF Alt EPA ID:	CAD009452657
TSDF Alt Name:	Not reported
Waste Code Description:	214 - Unspecified solvent mixture
RCRA Code:	D001
Meth Code:	R01 - Recycler
Quantity Tons:	0.792
Waste Quantity:	220
Quantity Unit:	G
Additional Code 1:	Not reported
Additional Code 2:	Not reported
Additional Code 3:	Not reported

CENTRAL COATING COMPANY INC (Continued) **S113073815**

Additional Code 4:	Not reported
Additional Code 5:	Not reported

Additional Info:

Year:	1998
Gen EPA ID:	CAL000130087
Shipment Date:	19980917
Creation Date:	11/2/1998 0:00:00
Receipt Date:	19980917
Manifest ID:	98569112
Trans EPA ID:	CAD009452657
Trans Name:	Not reported
Trans 2 EPA ID:	Not reported
Trans 2 Name:	Not reported
TSDF EPA ID:	CAD009452657
Trans Name:	Not reported
TSDF Alt EPA ID:	Not reported
TSDF Alt Name:	Not reported
Waste Code Description:	214 - Unspecified solvent mixture
RCRA Code:	D001
Meth Code:	R01 - Recycler
Quantity Tons:	0.594
Waste Quantity:	165
Quantity Unit:	G
Additional Code 1:	Not reported
Additional Code 2:	Not reported
Additional Code 3:	Not reported
Additional Code 4:	Not reported
Additional Code 5:	Not reported
Shipment Date:	19980917
Creation Date:	11/2/1998 0:00:00
Receipt Date:	19980917
Manifest ID:	98569112
Trans EPA ID:	CAD009452657
Trans Name:	Not reported
Trans 2 EPA ID:	Not reported
Trans 2 Name:	Not reported
TSDF EPA ID:	CAD009452657
Trans Name:	Not reported
TSDF Alt EPA ID:	Not reported
TSDF Alt Name:	Not reported
Waste Code Description:	214 - Unspecified solvent mixture
RCRA Code:	D001
Meth Code:	T03 - Treatment, Incineration
Quantity Tons:	1.6856
Waste Quantity:	2
Quantity Unit:	Y
Additional Code 1:	Not reported
Additional Code 2:	Not reported
Additional Code 3:	Not reported
Additional Code 4:	Not reported
Additional Code 5:	Not reported
Shipment Date:	19980417
Creation Date:	6/16/1998 0:00:00

CENTRAL COATING COMPANY INC (Continued) **S113073815**

Receipt Date:	19980421
Manifest ID:	98349474
Trans EPA ID:	CAD009452657
Trans Name:	Not reported
Trans 2 EPA ID:	Not reported
Trans 2 Name:	Not reported
TSDF EPA ID:	CAD009452657
Trans Name:	Not reported
TSDF Alt EPA ID:	CAD009452657
TSDF Alt Name:	Not reported
Waste Code Description:	133 - Aqueous solution with 10% or more total organic residues
RCRA Code:	F005
Meth Code:	R01 - Recycler
Quantity Tons:	0.2293
Waste Quantity:	55
Quantity Unit:	G
Additional Code 1:	Not reported
Additional Code 2:	Not reported
Additional Code 3:	Not reported
Additional Code 4:	Not reported
Additional Code 5:	Not reported

Additional Info:

Year:	1997
Gen EPA ID:	CAL000130087
Shipment Date:	19971126
Creation Date:	7/23/1998 0:00:00
Receipt Date:	19971126
Manifest ID:	97200928
Trans EPA ID:	CAD009452657
Trans Name:	Not reported
Trans 2 EPA ID:	Not reported
Trans 2 Name:	Not reported
TSDF EPA ID:	CAD009452657
Trans Name:	Not reported
TSDF Alt EPA ID:	CAD009452657
TSDF Alt Name:	Not reported
Waste Code Description:	133 - Aqueous solution with 10% or more total organic residues
RCRA Code:	F005
Meth Code:	R01 - Recycler
Quantity Tons:	0.2293
Waste Quantity:	55
Quantity Unit:	G
Additional Code 1:	Not reported
Additional Code 2:	Not reported
Additional Code 3:	Not reported
Additional Code 4:	Not reported
Additional Code 5:	Not reported
Shipment Date:	19971126
Creation Date:	7/23/1998 0:00:00
Receipt Date:	19971126
Manifest ID:	97200928
Trans EPA ID:	CAD009452657
Trans Name:	Not reported
Trans 2 EPA ID:	Not reported

CENTRAL COATING COMPANY INC (Continued) **S113073815**

Trans 2 Name:	Not reported
TSDF EPA ID:	CAD009452657
Trans Name:	Not reported
TSDF Alt EPA ID:	CAD009452657
TSDF Alt Name:	Not reported
Waste Code Description:	214 - Unspecified solvent mixture
RCRA Code:	D001
Meth Code:	R01 - Recycler
Quantity Tons:	0.396
Waste Quantity:	110
Quantity Unit:	G
Additional Code 1:	Not reported
Additional Code 2:	Not reported
Additional Code 3:	Not reported
Additional Code 4:	Not reported
Additional Code 5:	Not reported

Shipment Date:	19971126
Creation Date:	7/23/1998 0:00:00
Receipt Date:	19971126
Manifest ID:	97200928
Trans EPA ID:	CAD009452657
Trans Name:	Not reported
Trans 2 EPA ID:	Not reported
Trans 2 Name:	Not reported
TSDF EPA ID:	CAD009452657
Trans Name:	Not reported
TSDF Alt EPA ID:	CAD009452657
TSDF Alt Name:	Not reported
Waste Code Description:	741 - Liquids with halogenated organic compounds > 1000 mg/l
RCRA Code:	Not reported
Meth Code:	R01 - Recycler
Quantity Tons:	0.2293
Waste Quantity:	55
Quantity Unit:	G
Additional Code 1:	Not reported
Additional Code 2:	Not reported
Additional Code 3:	Not reported
Additional Code 4:	Not reported
Additional Code 5:	Not reported

Shipment Date:	19970116
Creation Date:	5/20/1997 0:00:00
Receipt Date:	19970117
Manifest ID:	96350131
Trans EPA ID:	CAD009452657
Trans Name:	Not reported
Trans 2 EPA ID:	Not reported
Trans 2 Name:	Not reported
TSDF EPA ID:	CAD009452657
Trans Name:	Not reported
TSDF Alt EPA ID:	Not reported
TSDF Alt Name:	Not reported
Waste Code Description:	272 - Polymeric resin waste
RCRA Code:	Not reported
Meth Code:	T03 - Treatment, Incineration
Quantity Tons:	0.2293

CENTRAL COATING COMPANY INC (Continued) **S113073815**

Waste Quantity:	55
Quantity Unit:	G
Additional Code 1:	Not reported
Additional Code 2:	Not reported
Additional Code 3:	Not reported
Additional Code 4:	Not reported
Additional Code 5:	Not reported

Shipment Date:	19970116
Creation Date:	5/20/1997 0:00:00
Receipt Date:	19970117
Manifest ID:	96350131
Trans EPA ID:	CAD009452657
Trans Name:	Not reported
Trans 2 EPA ID:	Not reported
Trans 2 Name:	Not reported
TSDF EPA ID:	CAD009452657
Trans Name:	Not reported
TSDF Alt EPA ID:	Not reported
TSDF Alt Name:	Not reported
Waste Code Description:	214 - Unspecified solvent mixture
RCRA Code:	D001
Meth Code:	R01 - Recycler
Quantity Tons:	0.396
Waste Quantity:	110
Quantity Unit:	G
Additional Code 1:	Not reported
Additional Code 2:	Not reported
Additional Code 3:	Not reported
Additional Code 4:	Not reported
Additional Code 5:	Not reported

Shipment Date:	19970116
Creation Date:	5/20/1997 0:00:00
Receipt Date:	19970117
Manifest ID:	96350131
Trans EPA ID:	CAD009452657
Trans Name:	Not reported
Trans 2 EPA ID:	Not reported
Trans 2 Name:	Not reported
TSDF EPA ID:	CAD009452657
Trans Name:	Not reported
TSDF Alt EPA ID:	Not reported
TSDF Alt Name:	Not reported
Waste Code Description:	133 - Aqueous solution with 10% or more total organic residues
RCRA Code:	F005
Meth Code:	R01 - Recycler
Quantity Tons:	0.2293
Waste Quantity:	55
Quantity Unit:	G
Additional Code 1:	Not reported
Additional Code 2:	Not reported
Additional Code 3:	Not reported
Additional Code 4:	Not reported
Additional Code 5:	Not reported

CENTRAL COATING COMPANY INC (Continued) **S113073815**

Additional Info:

Year:	1996
Gen EPA ID:	CAL000130087
Shipment Date:	19960711
Creation Date:	9/12/1997 0:00:00
Receipt Date:	19960712
Manifest ID:	95789772
Trans EPA ID:	CAD009452657
Trans Name:	Not reported
Trans 2 EPA ID:	Not reported
Trans 2 Name:	Not reported
TSDF EPA ID:	CAD009452657
Trans Name:	Not reported
TSDF Alt EPA ID:	Not reported
TSDF Alt Name:	Not reported
Waste Code Description:	272 - Polymeric resin waste
RCRA Code:	Not reported
Meth Code:	T03 - Treatment, Incineration
Quantity Tons:	0.5
Waste Quantity:	1000
Quantity Unit:	P
Additional Code 1:	Not reported
Additional Code 2:	Not reported
Additional Code 3:	Not reported
Additional Code 4:	Not reported
Additional Code 5:	Not reported
Shipment Date:	19960711
Creation Date:	9/12/1997 0:00:00
Receipt Date:	19960712
Manifest ID:	95789772
Trans EPA ID:	CAD009452657
Trans Name:	Not reported
Trans 2 EPA ID:	Not reported
Trans 2 Name:	Not reported
TSDF EPA ID:	CAD009452657
Trans Name:	Not reported
TSDF Alt EPA ID:	Not reported
TSDF Alt Name:	Not reported
Waste Code Description:	352 - Other organic solids
RCRA Code:	Not reported
Meth Code:	D80 - Disposal, Land Fill
Quantity Tons:	0.075
Waste Quantity:	150
Quantity Unit:	P
Additional Code 1:	Not reported
Additional Code 2:	Not reported
Additional Code 3:	Not reported
Additional Code 4:	Not reported
Additional Code 5:	Not reported
Shipment Date:	19960711
Creation Date:	9/12/1997 0:00:00
Receipt Date:	19960712
Manifest ID:	95789772
Trans EPA ID:	CAD009452657

CENTRAL COATING COMPANY INC (Continued) **S113073815**

Trans Name:	Not reported
Trans 2 EPA ID:	Not reported
Trans 2 Name:	Not reported
TSDF EPA ID:	CAD009452657
Trans Name:	Not reported
TSDF Alt EPA ID:	Not reported
TSDF Alt Name:	Not reported
Waste Code Description:	343 - Unspecified organic liquid mixture
RCRA Code:	D001
Meth Code:	R01 - Recycler
Quantity Tons:	0.187
Waste Quantity:	55
Quantity Unit:	G
Additional Code 1:	Not reported
Additional Code 2:	Not reported
Additional Code 3:	Not reported
Additional Code 4:	Not reported
Additional Code 5:	Not reported
Shipment Date:	19960711
Creation Date:	9/12/1997 0:00:00
Receipt Date:	19960712
Manifest ID:	95789772
Trans EPA ID:	CAD009452657
Trans Name:	Not reported
Trans 2 EPA ID:	Not reported
Trans 2 Name:	Not reported
TSDF EPA ID:	CAD009452657
Trans Name:	Not reported
TSDF Alt EPA ID:	Not reported
TSDF Alt Name:	Not reported
Waste Code Description:	133 - Aqueous solution with 10% or more total organic residues
RCRA Code:	F005
Meth Code:	R01 - Recycler
Quantity Tons:	0.2293
Waste Quantity:	55
Quantity Unit:	G
Additional Code 1:	Not reported
Additional Code 2:	Not reported
Additional Code 3:	Not reported
Additional Code 4:	Not reported
Additional Code 5:	Not reported
Shipment Date:	19960215
Creation Date:	10/4/1996 0:00:00
Receipt Date:	19960216
Manifest ID:	96053944
Trans EPA ID:	CAD009452657
Trans Name:	Not reported
Trans 2 EPA ID:	Not reported
Trans 2 Name:	Not reported
TSDF EPA ID:	CAD009452657
Trans Name:	Not reported
TSDF Alt EPA ID:	CAD009452657
TSDF Alt Name:	Not reported
Waste Code Description:	214 - Unspecified solvent mixture
RCRA Code:	D001

CENTRAL COATING COMPANY INC (Continued) **S113073815**

Meth Code:	R01 - Recycler
Quantity Tons:	0.25
Waste Quantity:	500
Quantity Unit:	P
Additional Code 1:	Not reported
Additional Code 2:	Not reported
Additional Code 3:	Not reported
Additional Code 4:	Not reported
Additional Code 5:	Not reported

Shipment Date:	19960215
Creation Date:	10/4/1996 0:00:00
Receipt Date:	19960216
Manifest ID:	96053944
Trans EPA ID:	CAD009452657
Trans Name:	Not reported
Trans 2 EPA ID:	Not reported
Trans 2 Name:	Not reported
TSDF EPA ID:	CAD009452657
Trans Name:	Not reported
TSDF Alt EPA ID:	CAD009452657
TSDF Alt Name:	Not reported
Waste Code Description:	343 - Unspecified organic liquid mixture
RCRA Code:	D001
Meth Code:	R01 - Recycler
Quantity Tons:	0.187
Waste Quantity:	55
Quantity Unit:	G
Additional Code 1:	Not reported
Additional Code 2:	Not reported
Additional Code 3:	Not reported
Additional Code 4:	Not reported
Additional Code 5:	Not reported

Shipment Date:	19960215
Creation Date:	10/4/1996 0:00:00
Receipt Date:	19960216
Manifest ID:	96053944
Trans EPA ID:	CAD009452657
Trans Name:	Not reported
Trans 2 EPA ID:	Not reported
Trans 2 Name:	Not reported
TSDF EPA ID:	CAD009452657
Trans Name:	Not reported
TSDF Alt EPA ID:	CAD009452657
TSDF Alt Name:	Not reported
Waste Code Description:	272 - Polymeric resin waste
RCRA Code:	Not reported
Meth Code:	R01 - Recycler
Quantity Tons:	0.225
Waste Quantity:	450
Quantity Unit:	P
Additional Code 1:	Not reported
Additional Code 2:	Not reported
Additional Code 3:	Not reported
Additional Code 4:	Not reported
Additional Code 5:	Not reported

CENTRAL COATING COMPANY INC (Continued) **S113073815**

CERS:

Name:	CENTRAL COATING COMPANY INC
Address:	670 S PINE ST
City,State,Zip:	MADERA, CA 93637
Site ID:	104129
CERS ID:	10425802
CERS Description:	Chemical Storage Facilities

Violations:

Site ID:	104129
Site Name:	CENTRAL COATING COMPANY INC
Violation Date:	07-24-2023
Citation:	HSC 6.5 25123.3(h)(1) - California Health and Safety Code, Chapter 6.5, Section(s) 25123.3(h)(1)
Violation Description:	Failure to send hazardous waste offsite for treatment, storage, or disposal within 180 days (or 270 days if waste is transported over 200 miles) for a generator who generates less than 1000 kilogram per month if all of the following conditions are met: (1) The quantity of hazardous waste accumulated onsite never exceeds 6,000 kilograms. (2) The generator complies with the requirements of 40 Code of Federal Regulations section 262.34(d), (e) and (f). (3) The generator does not hold acutely hazardous waste or extremely hazardous waste in an amount greater than one kilogram for more than 90 days.
Violation Notes:	Returned to compliance on 08/29/2023. OBSERVATION: Owner/Operator is a small quantity generator and failed to send hazardous waste offsite for treatment, storage, or disposal within 180 days (or 270 days if waste is transported over 200 miles), or has failed to comply with the conditions of CCR 66262.34(d) and has stored hazardous waste over 90 days. Per O/O, Luke Nolan, the 8-55 gallon drum barrel that contains B Side Foam and A Side Foam has been store on site since summer of 2022. CORRECTIVE ACTION: Dispose of hazardous waste that has been stored over the applicable time limit and provide documentation that the violation has been corrected.
Violation Division:	Madera County Environmental Health
Violation Program:	HW
Violation Source:	CERS,

Site ID:	104129
Site Name:	CENTRAL COATING COMPANY INC
Violation Date:	01-28-2016
Citation:	22 CCR 16 66266.130 - California Code of Regulations, Title 22, Chapter 16, Section(s) 66266.130
Violation Description:	Failure to properly handle, manage, label, and recycle used oil and fuel filters.
Violation Notes:	Returned to compliance on 02/24/2016. (HW24): Make sure not to dispose of oil filters in the trash, must have it s own designated 55G drum tank container with the words Drained Used Oil Filters and accumulation start date (HW30).
Violation Division:	Madera County Environmental Health
Violation Program:	HW
Violation Source:	CERS,

Site ID:	104129
Site Name:	CENTRAL COATING COMPANY INC
Violation Date:	02-15-2019
Citation:	HSC 6.5 25250.22 - California Health and Safety Code, Chapter 6.5, Section(s) 25250.22

CENTRAL COATING COMPANY INC (Continued) **S113073815**

Violation Description:	Failure to properly manage used oil and/or fuel filters in accordance with the requirements.
Violation Notes:	Returned to compliance on 03/06/2019. Observed approximately five used oil filters that were not in proper containers within the spill containment area. Properly contain, label, and manage used oil filters. Facility indicated they were taken to used oil collection center since 02-15-2019. Corrected on site 03-06-2019.
Violation Division:	Madera County Environmental Health
Violation Program:	HW
Violation Source:	CERS,
Site ID:	104129
Site Name:	CENTRAL COATING COMPANY INC
Violation Date:	02-15-2019
Citation:	HSC 6.95 25508(a)(1) - California Health and Safety Code, Chapter 6.95, Section(s) 25508(a)(1)
Violation Description:	Failure to complete and electronically submit a site map with all required content.
Violation Notes:	Returned to compliance on 09/05/2019. Site Map is missing the following: -key/legend for symbols marked on site map -emergency shutoffs (if applicable) -evacuation staging areas -hazardous materials handling & storage areas -emergency response equipment
Violation Division:	Madera County Environmental Health
Violation Program:	HMRRP
Violation Source:	CERS,
Site ID:	104129
Site Name:	CENTRAL COATING COMPANY INC
Violation Date:	02-15-2019
Citation:	HSC 6.95 25505(a)(4) - California Health and Safety Code, Chapter 6.95, Section(s) 25505(a)(4)
Violation Description:	Failure to provide initial and annual training to all employees in safety procedures in the event of a release or threatened release of a hazardous material or failure to document and maintain training records for a minimum of three years.
Violation Notes:	Returned to compliance on 09/18/2019. Provide missing 2016 training records not reviewed on site within 30 days. ***On CERS assure to include all Federal Hazard Categories for all reported hazardous materials listed on the Hazardous Materials Inventory List, before 2019 CERS anniversary date in regards to the required annual CERS submittal. ***Inspector completed inspection on Wednesday, March 6th 2019. Inspector was on site only on 02-15-2019 and 03-06-2019. Inspection report left with Operator Derick Beasley on 03-06-2019.
Violation Division:	Madera County Environmental Health
Violation Program:	HMRRP
Violation Source:	CERS,
Site ID:	104129
Site Name:	CENTRAL COATING COMPANY INC
Violation Date:	02-15-2019
Citation:	40 CFR 1 265.31 - U.S. Code of Federal Regulations, Title 40, Chapter 1, Section(s) 265.31
Violation Description:	Failure to maintain and operate the facility to minimize the possibility of a fire, explosion, or any unplanned sudden or non-sudden release of hazardous waste or hazardous waste constituents to air, soil, or surface water which could threaten human health or the environment.

CENTRAL COATING COMPANY INC (Continued) **S113073815**

Violation Notes:	Returned to compliance on 09/18/2019. Observed approximately 5-pounds of spilled "Roofguard granules" (SDS#: J253-WA-G-022) outside west of "Shop/storage building" and within spill containment area, also West of "Shop/Storage Building" and within spill containment area, also west of "Shop/Storage Building." Per "Section VI - Accidental Release Measures" of SDS, in case of an accidental release facility must "dispose of in closed containers." Within 30 days provide pictures of clean aforementioned areas and assure to properly clean up per SDS.
Violation Division:	Madera County Environmental Health
Violation Program:	HW
Violation Source:	CERS,
Site ID:	104129
Site Name:	CENTRAL COATING COMPANY INC
Violation Date:	02-15-2019
Citation:	HSC 6.95 25508.1(a)-(f) - California Health and Safety Code, Chapter 6.95, Section(s) 25508.1(a)-(f)
Violation Description:	Failure to electronically update business plan within 30 days of any one of the following events: A 100 percent or more increase in the quantity of a previously disclosed material. Any handling of a previously undisclosed hazardous materials at or above reportable quantities. A change of business address, business ownership, or business name. A substantial change in the handler's operations that requires modification to any portion of the business plan.
Violation Notes:	Returned to compliance on 09/05/2019. HM06: Include approximately 2,500 pounds of Roof guard granules within spill containment area and approximately 25 pounds of approximately 50 packages of Part A/B Froth Pak 115 Shop Area on CERS Inventory List.
Violation Division:	Madera County Environmental Health
Violation Program:	HMRRP
Violation Source:	CERS,
Site ID:	104129
Site Name:	CENTRAL COATING COMPANY INC
Violation Date:	07-24-2023
Citation:	22 CCR 12 66262.34(f) - California Code of Regulations, Title 22, Chapter 12, Section(s) 66262.34(f)
Violation Description:	Failure to properly label hazardous waste accumulation containers and portable tanks with the following requirements: "Hazardous Waste", name and address of the generator, physical and chemical characteristics of the Hazardous Waste, and starting accumulation date.
Violation Notes:	Returned to compliance on 08/29/2023. OBSERVATION: Inspector observed used oil, used hydraulic oil and rubber adhesive that is contaminated with water per operator, Luke Nolan. Inspector observed 3-5 gallon bucket located in the storage area was observed without a hazardous waste label. Inspector Observed 8-55 gallon drum barrel that contains B Side Foam, A Side Foam, and Black Primer was observed without a hazardous waste label. CORRECTIVE ACTION: Submit a photo to the CUPA demonstrating that the container listed above has been properly labeled.
Violation Division:	Madera County Environmental Health
Violation Program:	HW
Violation Source:	CERS,
Site ID:	104129
Site Name:	CENTRAL COATING COMPANY INC

CENTRAL COATING COMPANY INC (Continued) **S113073815**

Violation Date:	02-15-2019
Citation:	22 CCR 12 66262.34(f) - California Code of Regulations, Title 22, Chapter 12, Section(s) 66262.34(f)
Violation Description:	Failure to properly label hazardous waste accumulation containers and portable tanks with the following requirements: "Hazardous Waste", name and address of the generator, physical and chemical characteristics of the Hazardous Waste, and starting accumulation date.
Violation Notes:	Returned to compliance on 03/06/2019. H306 Observed the following improperly labeled containers: -Located outside west of "shop/storage building": --> 9 Expired isocyanate containers @55-gallons -->13 Expired resin containers @ 55-gallons -->12 Expired glass coating paint containers @ 55-gallons --> 2 Expired Silicone coating containers @ 55-gallons -->(6) 55-gallon containers containing paint residue rinsate -->(1) 55-gallon open container containing silicone @ 55-gallons -->(4) 55-gallon containers containing flush water additive. Properly label all hazardous waste containers. Per operator, Derick Beasley, facility has not exceeded 180-day accumulation time frame allowed to have hazardous waste containers picked up. Corrected on 03-06-2019.
Violation Division:	Madera County Environmental Health
Violation Program:	HW
Violation Source:	CERS,
Site ID:	104129
Site Name:	CENTRAL COATING COMPANY INC
Violation Date:	04-28-2021
Citation:	HSC 6.95 25508(a)(1) - California Health and Safety Code, Chapter 6.95, Section(s) 25508(a)(1)
Violation Description:	Failure to complete and electronically submit a business plan when storing/handling a hazardous material at or above reportable quantities.
Violation Notes:	Returned to compliance on 05/26/2021. Facility failed to submit a full electronic hazardous material business plan to CERS. Submit full hazardous material business plan to CERS within 30 days for corrective action.
Violation Division:	Madera County Environmental Health
Violation Program:	HMRRP
Violation Source:	CERS,
Site ID:	104129
Site Name:	CENTRAL COATING COMPANY INC
Violation Date:	09-18-2018
Citation:	HSC 6.95 25508(a)(1) - California Health and Safety Code, Chapter 6.95, Section(s) 25508(a)(1)
Violation Description:	Failure to annually review and electronically certify that the business plan is complete and accurate on or before the annual due date.
Violation Notes:	Returned to compliance on 10/02/2018. Accepted annual CERS submission past due date, submit a complete and accurate CERS submission.
Violation Division:	Madera County Environmental Health
Violation Program:	HMRRP
Violation Source:	CERS,
Site ID:	104129
Site Name:	CENTRAL COATING COMPANY INC
Violation Date:	07-24-2023

CENTRAL COATING COMPANY INC (Continued) **S113073815**

Citation:	HSC 6.95 25508(a)(1) - California Health and Safety Code, Chapter 6.95, Section(s) 25508(a)(1)
Violation Description:	Failure to complete and electronically submit a business plan when storing/handling a hazardous material at or above reportable quantities.
Violation Notes:	Returned to compliance on 08/15/2023. OBSERVATION: The business failed to complete and electronically submit initially, annually, or triennially, a business plan when handling hazardous materials at or above the reportable threshold quantities. Facility CERS account is past due 5/25/2022. CORRECTIVE ACTION: Complete and electronically submit a business plan.
Violation Division:	Madera County Environmental Health
Violation Program:	HMRRP
Violation Source:	CERS,
Site ID:	104129
Site Name:	CENTRAL COATING COMPANY INC
Violation Date:	01-28-2016
Citation:	HSC 6.95 25508.2 - California Health and Safety Code, Chapter 6.95, Section(s) 25508.2
Violation Description:	Failure to annually review and electronically certify that the business plan is complete, accurate, and up-to-date.
Violation Notes:	Returned to compliance on 03/01/2016. Make sure to update any changes on CERS. If no changes must still update annually.
Violation Division:	Madera County Environmental Health
Violation Program:	HMRRP
Violation Source:	CERS,
Site ID:	104129
Site Name:	CENTRAL COATING COMPANY INC
Violation Date:	07-24-2023
Citation:	22 CCR 12 66262.40(a) - California Code of Regulations, Title 22, Chapter 12, Section(s) 66262.40(a)
Violation Description:	Failure to keep a copy of each properly signed manifest for at least three years from the date the waste was accepted by the initial transporter. The manifest signed at the time the waste was accepted for transport shall be kept until receiving a signed copy from the designated facility which received the waste.
Violation Notes:	Returned to compliance on 08/29/2023. OBSERVATION: 2021 & 2022 manifest records were not available for review during the on site inspection. Per O/O, Luke Nolan will email the missing manifest to inspector. CORRECTIVE ACTION: Within 30 days, provide missing 2021 & 2022 manifest records to the CUPA.
Violation Division:	Madera County Environmental Health
Violation Program:	HW
Violation Source:	CERS,
Site ID:	104129
Site Name:	CENTRAL COATING COMPANY INC
Violation Date:	01-28-2016
Citation:	22 CCR 16 66266.130 - California Code of Regulations, Title 22, Chapter 16, Section(s) 66266.130
Violation Description:	Failure to properly handle, manage, label, and recycle used oil and fuel filters.
Violation Notes:	Returned to compliance on 02/24/2016. Accumulation Time Limits for a conditionally exempt small quantity generator are 90 days from date 100 kg limit is reached and 180 days with required contingency plan

CENTRAL COATING COMPANY INC (Continued) **S113073815**

	$66262.34 (b) (1)
Violation Division:	Madera County Environmental Health
Violation Program:	HW
Violation Source:	CERS,
Site ID:	104129
Site Name:	CENTRAL COATING COMPANY INC
Violation Date:	02-15-2019
Citation:	40 CFR 1 265.173 - U.S. Code of Federal Regulations, Title 40, Chapter 1, Section(s) 265.173
Violation Description:	Failure to meet the following container management requirements: (a) A container holding hazardous waste must always be closed during storage, except when it is necessary to add or remove waste. (b) A container holding hazardous waste must not be opened, handled, or stored in a manner which may rupture the container or cause it to leak.
Violation Notes:	Returned to compliance on 03/06/2019. Observed the following open containers without actively being used: -Located outside West of "shop/storage building" -->(1) 55-gallon cotniner that was open containing silicone @ 55-gallon -->(5) 5-gallon containers that were open containing various types of paint in solidified form. Assure all containers are closed except when actively adding or removing waste. Corrected on Site 03-06-2019.
Violation Division:	Madera County Environmental Health
Violation Program:	HW
Violation Source:	CERS,
Site ID:	104129
Site Name:	CENTRAL COATING COMPANY INC
Violation Date:	02-15-2019
Citation:	22 CCR 11 66261.7 - California Code of Regulations, Title 22, Chapter 11, Section(s) 66261.7
Violation Description:	Failure to manage empty containers greater than 5 gallons in capacity that previously held a hazardous material/waste in accordance with 22 CCR 11 66261.7 including but not limited to the following: (e)(2)By reclaiming its scrap value onsite or shipping the container or inner liner to a person who reclaims its scrap value; or (3) By reconditioning or re manufacturing the container or inner liner onsite for subsequent reuse, or shipping the container or inner liner to a person who reconditions or re-manufactures the container or inner liner; or (4) By shipping the container or inner liner to a supplier or to another intermediate collection location for accumulation prior to managing the container or inner liner pursuant to subsections (e)(2) or (e)(3) of 22 CCR 11 66261.7; or (i) By shipping the container or inner liner back to the supplier for the purpose of being refilled. (f) A container or an inner liner removed from a container larger than five gallons in capacity which is managed pursuant to subsection (e) of 22 CCR 11 66261.7 shall be marked with the date it has been emptied and shall be managed within one year of being emptied.
Violation Notes:	Returned to compliance on 03/06/2019. H014:Outside east of "shop/storage building" the following was observed: -(42) Empty 55-gallon containers and (1) 275-gallon tote that once contained various types of acrylic primer & acrylic paint. -55-gallon containers were observed in up-side down position. Properly provide label indicating the date when containers and totes were first emptied and manage properly within a year. Corrected on Site 03-06-2019.

CENTRAL COATING COMPANY INC (Continued) **S113073815**

Violation Division: Madera County Environmental Health
Violation Program: HW
Violation Source: CERS,

Site ID: 104129
Site Name: CENTRAL COATING COMPANY INC
Violation Date: 07-24-2023
Citation: 22 CCR 12 66262.12 - California Code of Regulations, Title 22, Chapter 12, Section(s) 66262.12
Violation Description: Failure to obtain an Identification Number prior to treating, storing, disposing of, transporting or offering for transportation any hazardous waste.
Violation Notes: Returned to compliance on 08/28/2023. OBSERVATION: The generator's EPA ID number is inactive. A hazardous waste generator shall not treat, store, dispose of, transport or offer for transportation, hazardous waste without an active EPA ID number. CORRECTIVE ACTION: Submit documentation to the CUPA demonstrating that you have reactivated the facility's EPA ID number.
Violation Division: Madera County Environmental Health
Violation Program: HW
Violation Source: CERS,

Site ID: 104129
Site Name: CENTRAL COATING COMPANY INC
Violation Date: 07-24-2023
Citation: HSC 6.95 25508(a)(3) - California Health and Safety Code, Chapter 6.95, Section(s) 25508(a)(3)
Violation Description: Failure to establish and/or electronically submit an adequate training program in safety procedures in the event of a release or threatened release of a hazardous material. *Verify agricultural handler exemption HSC 25507.1
Violation Notes: Returned to compliance on 10/25/2023. OBSERVATION: The business failed to establish and electronically submit an adequate employee training plan, which is reasonable and appropriate for the size of the business and the nature of the hazardous material handled. Training documents were not available for the inspector to review. Per Operator, Luke Nolan, will email training documents to inspector.
CORRECTIVE ACTION: Establish and electronically submit an adequate employee training plan, which is reasonable and appropriate for the size of the business and the nature of the hazardous material handled.
Violation Division: Madera County Environmental Health
Violation Program: HMRRP
Violation Source: CERS,

Site ID: 104129
Site Name: CENTRAL COATING COMPANY INC
Violation Date: 06-23-2017
Citation: HSC 6.95 25508(a)(1) - California Health and Safety Code, Chapter 6.95, Section(s) 25508(a)(1)
Violation Description: Failure to annually review and electronically certify that the business plan is complete and accurate on or before the annual due date.
Violation Notes: Returned to compliance on 07/12/2017.
Violation Division: Madera County Environmental Health
Violation Program: HMRRP
Violation Source: CERS,

CENTRAL COATING COMPANY INC (Continued) **S113073815**

Site ID: 104129
Site Name: CENTRAL COATING COMPANY INC
Violation Date: 01-28-2016
Citation: HSC 6.95 25508.1(a)-(e) - California Health and Safety Code, Chapter 6.95, Section(s) 25508.1(a)-(e)
Violation Description: Failure to electronically update business plan within 30 days of any one of the following events: A 100 percent or more increase in the quantity of a previously disclosed material. Any handling of a previously undisclosed hazardous materials at or above reportable quantities. A change of business address, business ownership, or business name.
Violation Notes: Returned to compliance on 03/01/2016. Observed: Urethane Resin =approx. 25 @ 55G Paint Water Based =approx. 32 @ 55G Acrylic primer water based tote @ 275 G Compressed Oxygen @249 CF Dissolved Acetylene @ 316 CF Compressed Gases N.O.S. (Argon/CO2) mixture @ 280CF Urethane Foam Isocyanate component =approx. 25 @ 55G matching with Resin. Naptha @ 55G Used oil @55G Silicone coating =approx. 4 @55G Make sure that in CERS you update inventory list, make sure to update the largest containers and Max. Daily (The maximum amount of hazardous material that is stored on site at any one time.)
Violation Division: Madera County Environmental Health
Violation Program: HMRRP
Violation Source: CERS,

Evaluation:
Eval General Type: Compliance Evaluation Inspection
Eval Date: 02-15-2019
Violations Found: Yes
Eval Type: Routine done by local agency
Eval Notes: Inspection Report has not been sent. -Gabriela Mendez 02-22-2019
Eval Division: Madera County Environmental Health
Eval Program: HW
Eval Source: CERS,

Eval General Type: Other/Unknown
Eval Date: 06-23-2017
Violations Found: Yes
Eval Type: Other, not routine, done by local agency
Eval Notes: Not reported
Eval Division: Madera County Environmental Health
Eval Program: HMRRP
Eval Source: CERS,

Eval General Type: Compliance Evaluation Inspection
Eval Date: 01-28-2016
Violations Found: Yes
Eval Type: Routine done by local agency
Eval Notes: Not reported
Eval Division: Madera County Environmental Health
Eval Program: HMRRP
Eval Source: CERS,

Eval General Type: Other/Unknown
Eval Date: 04-28-2021
Violations Found: Yes
Eval Type: Other, not routine, done by local agency

CENTRAL COATING COMPANY INC (Continued) **S113073815**

Eval Notes: Not reported
Eval Division: Madera County Environmental Health
Eval Program: HMRRP
Eval Source: CERS,

Eval General Type: Compliance Evaluation Inspection
Eval Date: 01-28-2016
Violations Found: Yes
Eval Type: Routine done by local agency
Eval Notes: Not reported
Eval Division: Madera County Environmental Health
Eval Program: HW
Eval Source: CERS,

Eval General Type: Compliance Evaluation Inspection
Eval Date: 07-24-2023
Violations Found: Yes
Eval Type: Routine done by local agency
Eval Notes: * No other violations observed * Shane Bartow (Operation Manager) present during inspection
Eval Division: Madera County Environmental Health
Eval Program: HMRRP
Eval Source: CERS,

Eval General Type: Compliance Evaluation Inspection
Eval Date: 02-15-2019
Violations Found: Yes
Eval Type: Routine done by local agency
Eval Notes: Inspection Report Entered 03-11-2019 GM Inspection Report has not been sent. -Gabriela Mendez 02-22-2019
Eval Division: Madera County Environmental Health
Eval Program: HMRRP
Eval Source: CERS,

Eval General Type: Compliance Evaluation Inspection
Eval Date: 07-24-2023
Violations Found: Yes
Eval Type: Routine done by local agency
Eval Notes: * No other violations observed * Shane Bartow (Operation Manager) present during inspection * Per OO, Luke Nolan (President) generation of hazardous waste varies and is based on how many jobs is done in a month. Inspector observed on manifest record dating from April 2023 - June 2023 an approximate 3,000 lbs of hazardous waste being picked up by Safety Kleen. Facility may no longer meet the Certified Exemption Small Quantity Generator Hazardous Waste status and may be bump to a Small Quantity Generator Hazardous Waste status. Waiting for 2021 & 2022 manifest records from O/O to properly determine if facility still meet the exemption as a small quantity generator.
Eval Division: Madera County Environmental Health
Eval Program: HW
Eval Source: CERS,

Eval General Type: Other/Unknown
Eval Date: 09-18-2018
Violations Found: Yes
Eval Type: Other, not routine, done by local agency
Eval Notes: Not reported

CENTRAL COATING COMPANY INC (Continued) **S113073815**

Eval Division: Madera County Environmental Health
Eval Program: HMRRP
Eval Source: CERS,

Enforcement Action:
Site ID: 104129
Site Name: CENTRAL COATING COMPANY INC
Site Address: 670 S PINE ST
Site City: MADERA
Site Zip: 93637
Enf Action Date: 01-28-2016
Enf Action Type: Notice of Violation (Unified Program)
Enf Action Description: Notice of Violation Issued by the Inspector at the Time of Inspection
Enf Action Notes: Not reported
Enf Action Division: Madera County Environmental Health
Enf Action Program: HMRRP
Enf Action Source: CERS,

Site ID: 104129
Site Name: CENTRAL COATING COMPANY INC
Site Address: 670 S PINE ST
Site City: MADERA
Site Zip: 93637
Enf Action Date: 01-28-2016
Enf Action Type: Notice of Violation (Unified Program)
Enf Action Description: Notice of Violation Issued by the Inspector at the Time of Inspection
Enf Action Notes: Not reported
Enf Action Division: Madera County Environmental Health
Enf Action Program: HW
Enf Action Source: CERS,

Site ID: 104129
Site Name: CENTRAL COATING COMPANY INC
Site Address: 670 S PINE ST
Site City: MADERA
Site Zip: 93637
Enf Action Date: 02-15-2019
Enf Action Type: Notice of Violation (Unified Program)
Enf Action Description: Notice of Violation Issued by the Inspector at the Time of Inspection
Enf Action Notes: Not reported
Enf Action Division: Madera County Environmental Health
Enf Action Program: HMRRP
Enf Action Source: CERS,

Site ID: 104129
Site Name: CENTRAL COATING COMPANY INC
Site Address: 670 S PINE ST
Site City: MADERA
Site Zip: 93637
Enf Action Date: 02-15-2019
Enf Action Type: Notice of Violation (Unified Program)
Enf Action Description: Notice of Violation Issued by the Inspector at the Time of Inspection
Enf Action Notes: Not reported
Enf Action Division: Madera County Environmental Health
Enf Action Program: HW
Enf Action Source: CERS,

CENTRAL COATING COMPANY INC (Continued) **S113073815**

Site ID:	104129
Site Name:	CENTRAL COATING COMPANY INC
Site Address:	670 S PINE ST
Site City:	MADERA
Site Zip:	93637
Enf Action Date:	04-28-2021
Enf Action Type:	Notice of Violation (Unified Program)
Enf Action Description:	Notice of Violation Issued by the Inspector at the Time of Inspection
Enf Action Notes:	Not reported
Enf Action Division:	Madera County Environmental Health
Enf Action Program:	HMRRP
Enf Action Source:	CERS,

Site ID:	104129
Site Name:	CENTRAL COATING COMPANY INC
Site Address:	670 S PINE ST
Site City:	MADERA
Site Zip:	93637
Enf Action Date:	06-23-2017
Enf Action Type:	Notice of Violation (Unified Program)
Enf Action Description:	Notice of Violation Issued by the Inspector at the Time of Inspection
Enf Action Notes:	Not reported
Enf Action Division:	Madera County Environmental Health
Enf Action Program:	HMRRP
Enf Action Source:	CERS,

Site ID:	104129
Site Name:	CENTRAL COATING COMPANY INC
Site Address:	670 S PINE ST
Site City:	MADERA
Site Zip:	93637
Enf Action Date:	07-24-2023
Enf Action Type:	Notice of Violation (Unified Program)
Enf Action Description:	Notice of Violation Issued by the Inspector at the Time of Inspection
Enf Action Notes:	Not reported
Enf Action Division:	Madera County Environmental Health
Enf Action Program:	HMRRP
Enf Action Source:	CERS,

Site ID:	104129
Site Name:	CENTRAL COATING COMPANY INC
Site Address:	670 S PINE ST
Site City:	MADERA
Site Zip:	93637
Enf Action Date:	07-24-2023
Enf Action Type:	Notice of Violation (Unified Program)
Enf Action Description:	Notice of Violation Issued by the Inspector at the Time of Inspection
Enf Action Notes:	Not reported
Enf Action Division:	Madera County Environmental Health
Enf Action Program:	HW
Enf Action Source:	CERS,

Site ID:	104129
Site Name:	CENTRAL COATING COMPANY INC
Site Address:	670 S PINE ST
Site City:	MADERA
Site Zip:	93637

CENTRAL COATING COMPANY INC (Continued) **S113073815**

Enf Action Date:	09-18-2018
Enf Action Type:	Notice of Violation (Unified Program)
Enf Action Description:	Notice of Violation Issued by the Inspector at the Time of Inspection
Enf Action Notes:	Not reported
Enf Action Division:	Madera County Environmental Health
Enf Action Program:	HMRRP
Enf Action Source:	CERS,

Coordinates:

Site ID:	104129
Facility Name:	CENTRAL COATING COMPANY INC
Env Int Type Code:	HWG
Program ID:	10425802
Coord Name:	Not reported
Ref Point Type Desc:	Center of a facility or station.,
Latitude:	36.946660
Longitude:	-120.074780

Affiliation:

Affiliation Type Desc:	Document Preparer
Entity Name:	LUKE NOLAN
Entity Title:	Not reported
Affiliation Address:	Not reported
Affiliation City:	Not reported
Affiliation State:	Not reported
Affiliation Country:	Not reported
Affiliation Zip:	Not reported
Affiliation Phone:	,

Affiliation Type Desc:	Environmental Contact
Entity Name:	SHANNE BARTOW
Entity Title:	Not reported
Affiliation Address:	670 S PINE ST
Affiliation City:	MADERA
Affiliation State:	CA
Affiliation Country:	Not reported
Affiliation Zip:	93637
Affiliation Phone:	,

Affiliation Type Desc:	Legal Owner
Entity Name:	NOLAN, LUKE F.
Entity Title:	Not reported
Affiliation Address:	670 S PINE
Affiliation City:	MADERA
Affiliation State:	CA
Affiliation Country:	United States
Affiliation Zip:	93637
Affiliation Phone:	(559) 673-0074,

Affiliation Type Desc:	Parent Corporation
Entity Name:	CENTRAL COATING COMPANY INC
Entity Title:	Not reported
Affiliation Address:	Not reported
Affiliation City:	Not reported
Affiliation State:	Not reported
Affiliation Country:	Not reported

CENTRAL COATING COMPANY INC (Continued) **S113073815**

Affiliation Zip:	Not reported
Affiliation Phone:	,

Affiliation Type Desc:	Identification Signer
Entity Name:	LUKE NOLAN
Entity Title:	PRESIDENT
Affiliation Address:	Not reported
Affiliation City:	Not reported
Affiliation State:	Not reported
Affiliation Country:	Not reported
Affiliation Zip:	Not reported
Affiliation Phone:	,

Affiliation Type Desc:	CUPA District
Entity Name:	Madera County Env Health
Entity Title:	Not reported
Affiliation Address:	200 W. 4th StreetSuite 3100
Affiliation City:	Madera
Affiliation State:	CA
Affiliation Country:	Not reported
Affiliation Zip:	93637
Affiliation Phone:	(559) 675-7823,

Affiliation Type Desc:	Facility Mailing Address
Entity Name:	Mailing Address
Entity Title:	Not reported
Affiliation Address:	670 S PINE ST
Affiliation City:	MADERA
Affiliation State:	CA
Affiliation Country:	Not reported
Affiliation Zip:	93637
Affiliation Phone:	,

Affiliation Type Desc:	Operator
Entity Name:	LUKE F. NOLAN
Entity Title:	Not reported
Affiliation Address:	Not reported
Affiliation City:	Not reported
Affiliation State:	Not reported
Affiliation Country:	Not reported
Affiliation Zip:	Not reported
Affiliation Phone:	(559) 673-0074,

Affiliation Type Desc:	Property Owner
Entity Name:	CAROLYN E. NOLAN
Entity Title:	Not reported
Affiliation Address:	482 W. SAN RAMON AVE. #102
Affiliation City:	FRESNO
Affiliation State:	CA
Affiliation Country:	United States
Affiliation Zip:	93704
Affiliation Phone:	(559) 706-6009,

H37 ESE 1/8-1/4 0.222 mi. 1173 ft. | **CENTRAL COATING COMPANY INC**
670 S PINE ST
MADERA, CA 93637

Site 2 of 2 in cluster H

RCRA NonGen / NLR | **1024793180**
CAL000130087

Relative: Higher

Actual: 262 ft.

RCRA Listings:

Date Form Received by Agency:	19950111
Handler Name:	Central Coating Company Inc
Handler Address:	670 S PINE ST
Handler City,State,Zip:	MADERA, CA 93637-5216
EPA ID:	CAL000130087
Contact Name:	JOSH PRICE
Contact Address:	670 S PINE ST
Contact City,State,Zip:	MADERA, CA 93637
Contact Telephone:	559-673-0074
Contact Fax:	559-673-8243
Contact Email:	JOSH@CENTRALCOATINGCOMPANY.COM
Contact Title:	Not reported
EPA Region:	09
Land Type:	Not reported
Federal Waste Generator Description:	Not a generator, verified
Non-Notifier:	Not reported
Biennial Report Cycle:	Not reported
Accessibility:	Not reported
Active Site Indicator:	Handler Activities
State District Owner:	Not reported
State District:	Not reported
Mailing Address:	670 S PINE ST
Mailing City,State,Zip:	MADERA, CA 93637-0000
Owner Name:	Central Coating Company Inc
Owner Type:	Other
Operator Name:	Josh Price
Operator Type:	Other
Short-Term Generator Activity:	No
Importer Activity:	No
Mixed Waste Generator:	No
Transporter Activity:	No
Transfer Facility Activity:	No
Recycler Activity with Storage:	No
Small Quantity On-Site Burner Exemption:	No
Smelting Melting and Refining Furnace Exemption:	No
Underground Injection Control:	No
Off-Site Waste Receipt:	No
Universal Waste Indicator:	Yes
Universal Waste Destination Facility:	Yes
Federal Universal Waste:	No
Active Site State-Reg Handler:	---
Federal Facility Indicator:	Not reported
Hazardous Secondary Material Indicator:	N
Sub-Part K Indicator:	Not reported
2018 GPRA Permit Baseline:	Not on the Baseline
2018 GPRA Renewals Baseline:	Not on the Baseline
202 GPRA Corrective Action Baseline:	No
Subject to Corrective Action Universe:	No
Non-TSDFs Where RCRA CA has Been Imposed Universe:	No
Corrective Action Priority Ranking:	No NCAPS ranking
Environmental Control Indicator:	No
Institutional Control Indicator:	No

CENTRAL COATING COMPANY INC (Continued) **1024793180**

Human Exposure Controls Indicator:	N/A
Groundwater Controls Indicator:	N/A
Significant Non-Complier Universe:	No
Unaddressed Significant Non-Complier Universe:	No
Addressed Significant Non-Complier Universe:	No
Significant Non-Complier With a Compliance Schedule Universe:	No
Financial Assurance Required:	Not reported
Handler Date of Last Change:	20180905
Recognized Trader-Importer:	No
Recognized Trader-Exporter:	No
Importer of Spent Lead Acid Batteries:	No
Exporter of Spent Lead Acid Batteries:	No
Recycler Activity Without Storage:	No
Manifest Broker:	No
Sub-Part P Indicator:	No

Handler - Owner Operator:

Owner/Operator Indicator:	Owner
Owner/Operator Name: CENTRAL COATING COMPANY INC	
Legal Status:	Other
Date Became Current:	Not reported
Date Ended Current:	Not reported
Owner/Operator Address:	670 S PINE ST
Owner/Operator City,State,Zip:	MADERA, CA 93637-5216
Owner/Operator Telephone:	559-673-0074
Owner/Operator Telephone Ext:	Not reported
Owner/Operator Fax:	Not reported
Owner/Operator Email:	Not reported

Owner/Operator Indicator:	Operator
Owner/Operator Name: JOSH PRICE	
Legal Status:	Other
Date Became Current:	Not reported
Date Ended Current:	Not reported
Owner/Operator Address:	670 S PINE ST
Owner/Operator City,State,Zip:	MADERA, CA 93637
Owner/Operator Telephone:	559-673-0074
Owner/Operator Telephone Ext:	Not reported
Owner/Operator Fax:	Not reported
Owner/Operator Email:	Not reported

Historic Generators:

Receive Date:	19950111
Handler Name: CENTRAL COATING COMPANY INC	
Federal Waste Generator Description:	Not a generator, verified
State District Owner:	Not reported
Large Quantity Handler of Universal Waste:	No
Recognized Trader Importer:	No
Recognized Trader Exporter:	No
Spent Lead Acid Battery Importer:	No
Spent Lead Acid Battery Exporter:	No
Current Record:	Yes
Non Storage Recycler Activity:	Not reported
Electronic Manifest Broker:	Not reported

CENTRAL COATING COMPANY INC (Continued) **1024793180**

List of NAICS Codes and Descriptions:
NAICS Code: 23561
NAICS Description: ROOFING, SIDING, AND SHEET METAL CONTRACTORS

Facility Has Received Notices of Violations:
Violations: No Violations Found

Evaluation Action Summary:
Evaluations: No Evaluations Found

I38 North 1/8-1/4 0.226 mi. 1192 ft. | **MADERA POOL AND PATIO/MIKE SABURIT** | **SWEEPS UST** | **S101588430**
1906 HOWARD RD | **CA FID UST** | **N/A**
MADERA, CA 93637 | **CUPA Listings**

Site 1 of 4 in cluster I

Relative: Higher
Actual: 260 ft.

SWEEPS UST:
Name: MADERA POOL AND PATIO/MIKE SABURIT
Address: 1906 HOWARD RD
City: MADERA
Status: Active
Comp Number: 100132
Number: 9
Board Of Equalization: Not reported
Referral Date: 06-30-92
Action Date: 07-22-92
Created Date: 02-29-88
Owner Tank Id: Not reported
SWRCB Tank Id: 20-000-100132-001099
Tank Status: A
Capacity: 520
Active Date: Not reported
Tank Use: M.V. FUEL
STG: P
Content: OTHER
Number Of Tanks: 1

CA FID UST:
Facility ID: 20000665
Regulated By: UTNKA
Regulated ID: Not reported
Cortese Code: Not reported
SIC Code: Not reported
Facility Phone: 2096739003
Mail To: Not reported
Mailing Address: 1906 HOWARD RD
Mailing Address 2: Not reported
Mailing City,St,Zip: MADERA 93637
Contact: Not reported
Contact Phone: Not reported
DUNs Number: Not reported
NPDES Number: Not reported
EPA ID: Not reported
Comments: Not reported
Status: Active

MADERA POOL AND PATIO/MIKE SABURIT (Continued) **S101588430**

CUPA MADERA:

Name:	MADERA POOL AND PATIO
Address:	1906 HOWARD
City,State,Zip:	MADERA, CA
Contact Name:	SABURIT, MIKE & CAROL
Region:	MADERA
Facility ID:	FA0100132
Contact Phone:	5596739003

Detail:

Program Element Code:	2165
Decode for Current Status:	Not reported
Facility Id:	FA0100132
Common Name:	Supreme Unleaded Gasoline
Current Status:	01
Program/Elements:	Haz Mat Inventory - Exempt

J39 **ARMCO INC.** **HIST UST** **U001589058**
SW **2100 W ALMOND AVE** **N/A**
1/8-1/4 **MADERA, CA 93637**
0.228 mi.
1206 ft. **Site 1 of 2 in cluster J**

Relative:
Lower

Actual:
257 ft.

HIST UST:

Name:	ARMCO INC.
Address:	2100 W ALMOND AVE
City,State,Zip:	MADERA, CA 93637
File Number:	Not reported
URL:	Not reported
Region:	STATE
Facility ID:	00000065976
Facility Type:	Other
Other Type:	MANUFACTURING
Contact Name:	DOUGLAS R. BOWER
Telephone:	2096740958
Owner Name:	ARMCO INC.
Owner Address:	1001 GROVE STREET
Owner City,St,Zip:	MIDDLETOWN, OH 45042
Total Tanks:	0001
Tank Num:	001
Container Num:	1
Year Installed:	1977
Tank Capacity:	00004000
Tank Used for:	WASTE
Type of Fuel:	4
Container Construction Thickness:	/16 2
Leak Detection:	None

J40	**CARRIS REELS INC**	**RCRA-SQG**	**1004675701**
SW	**2100 W ALMOND AVE**	**FINDS**	**CAR000076133**
1/8-1/4	**MADERA, CA 93637**	**ECHO**	
0.228 mi.		**HWTS**	
1206 ft.	**Site 2 of 2 in cluster J**	**HAZNET**	
		CERS	

Relative:
Lower

Actual:
257 ft.

RCRA Listings:

Date Form Received by Agency:	20000622
Handler Name:	Carris Reels Of California Inc
Handler Address:	2100 W ALMOND AVE
Handler City,State,Zip:	MADERA, CA 93637
EPA ID:	CAR000076133
Contact Name:	PERRY FICK
Contact Address:	2100 W ALMOND AVE
Contact City,State,Zip:	MADERA, CA 93637
Contact Telephone:	559-674-0804
Contact Fax:	Not reported
Contact Email:	Not reported
Contact Title:	Not reported
EPA Region:	09
Land Type:	Private
Federal Waste Generator Description:	Small Quantity Generator
Non-Notifier:	Not reported
Biennial Report Cycle:	Not reported
Accessibility:	Not reported
Active Site Indicator:	Handler Activities
State District Owner:	Not reported
State District:	Not reported
Mailing Address:	P O BOX 88
Mailing City,State,Zip:	MADERA, CA 93639
Owner Name:	William Carris
Owner Type:	Private
Operator Name:	Not reported
Operator Type:	Not reported
Short-Term Generator Activity:	No
Importer Activity:	No
Mixed Waste Generator:	No
Transporter Activity:	No
Transfer Facility Activity:	No
Recycler Activity with Storage:	No
Small Quantity On-Site Burner Exemption:	No
Smelting Melting and Refining Furnace Exemption:	No
Underground Injection Control:	No
Off-Site Waste Receipt:	No
Universal Waste Indicator:	No
Universal Waste Destination Facility:	No
Federal Universal Waste:	No
Active Site State-Reg Handler:	---
Federal Facility Indicator:	Not reported
Hazardous Secondary Material Indicator:	N
Sub-Part K Indicator:	Not reported
2018 GPRA Permit Baseline:	Not on the Baseline
2018 GPRA Renewals Baseline:	Not on the Baseline
202 GPRA Corrective Action Baseline:	No
Subject to Corrective Action Universe:	No
Non-TSDFs Where RCRA CA has Been Imposed Universe:	No
Corrective Action Priority Ranking:	No NCAPS ranking
Environmental Control Indicator:	No

CARRIS REELS INC (Continued) **1004675701**

Institutional Control Indicator:	No
Human Exposure Controls Indicator:	N/A
Groundwater Controls Indicator:	N/A
Significant Non-Complier Universe:	No
Unaddressed Significant Non-Complier Universe:	No
Addressed Significant Non-Complier Universe:	No
Significant Non-Complier With a Compliance Schedule Universe:	No
Financial Assurance Required:	Not reported
Handler Date of Last Change:	20021007
Recognized Trader-Importer:	No
Recognized Trader-Exporter:	No
Importer of Spent Lead Acid Batteries:	No
Exporter of Spent Lead Acid Batteries:	No
Recycler Activity Without Storage:	No
Manifest Broker:	No
Sub-Part P Indicator:	No

Hazardous Waste Summary:

Waste Code:	D001
Waste Description:	Ignitable Waste
Waste Code:	D008
Waste Description:	Lead
Waste Code:	D018
Waste Description:	Benzene
Waste Code:	D035
Waste Description:	Methyl Ethyl Ketone
Waste Code:	D039
Waste Description:	Tetrachloroethylene
Waste Code:	D040
Waste Description:	Trichlorethylene
Waste Code:	F003
Waste Description:	The Following Spent Nonhalogenated Solvents: Xylene, Acetone, Ethyl Acetate, Ethyl Benzene, Ethyl Ether, Methyl Isobutyl Ketone, N-Butyl Alcohol, Cyclohexanone, And Methanol; All Spent Solvent Mixtures/Blends Containing, Before Use, Only The Above Spent Nonhalogenated Solvents; And All Spent Solvent Mixtures/Blends Containing, Before Use, One Or More Of The Above Nonhalogenated Solvents, And A Total Of Ten Percent Or More (By Volume) Of One Or More Of Those Solvents Listed In F001, F002, F004, And F005; And Still Bottoms From The Recovery Of These Spent Solvents And Spent Solvent Mixtures.
Waste Code:	F005
Waste Description:	The Following Spent Nonhalogenated Solvents: Toluene, Methyl Ethyl Ketone, Carbon Disulfide, Isobutanol, Pyridine, Benzene, 2-Ethoxyethanol, And 2-Nitropropane; All Spent Solvent Mixtures/Blends Containing, Before Use, A Total Of Ten Percent Or More (By Volume) Of One Or More Of The Above Nonhalogenated Solvents Or Those Solvents Listed In F001, F002, Or F004; And Still Bottoms From The Recovery Of These Spent Solvents And Spent Solvent Mixtures.

CARRIS REELS INC (Continued) **1004675701**

Handler - Owner Operator:

Owner/Operator Indicator:	Owner
Owner/Operator Name: WILLIAM CARRIS	
Legal Status:	Private
Date Became Current:	Not reported
Date Ended Current:	Not reported
Owner/Operator Address:	P O BOX 696
Owner/Operator City,State,Zip:	RUTLAND, VT 05702
Owner/Operator Telephone:	802-773-9111
Owner/Operator Telephone Ext:	Not reported
Owner/Operator Fax:	Not reported
Owner/Operator Email:	Not reported

Historic Generators:

Receive Date:	20000622
Handler Name:	CARRIS REELS OF CALIFORNIA INC
Federal Waste Generator Description:	Small Quantity Generator
State District Owner:	Not reported
Large Quantity Handler of Universal Waste:	No
Recognized Trader Importer:	No
Recognized Trader Exporter:	No
Spent Lead Acid Battery Importer:	No
Spent Lead Acid Battery Exporter:	No
Current Record:	Yes
Non Storage Recycler Activity:	Not reported
Electronic Manifest Broker:	Not reported

List of NAICS Codes and Descriptions:

NAICS Codes:	No NAICS Codes Found

Facility Has Received Notices of Violations:

Violations:	No Violations Found

Evaluation Action Summary:

Evaluations:	No Evaluations Found

FINDS:

Registry ID: 110009554455

Click Here for FRS Facility Detail Report:

Environmental Interest/Information System:

THE EMISSION INVENTORY SYSTEM (EIS) MAINTAINS AN INVENTORY OF LARGE STATIONARY SOURCES AND VOLUNTARILY-REPORTED SMALLER SOURCES OF AIR POINT POLLUTANT EMITTERS. IT CONTAINS INFORMATION ABOUT FACILITY SITES AND THEIR PHYSICAL LOCATION, EMISSIONS UNITS, EMISSIONS PROCESSES, RELEASE POINTS, CONTROL APPROACHES, AND REGULATIONS. FACILITY INVENTORY DATA ARE KEPT SEPARATE FROM THE EMISSIONS DATA AND HAVE STABLE IDENTIFIERS TO IMPROVE CONTINUITY FROM YEAR TO YEAR AND TO HELP IDENTIFY DUPLICATE OR MISSING FACILITIES
The Resource Conservation and Recovery Act Information System (RCRAInfo) is EPA's comprehensive information system in support of the Resource Conservation and Recovery Act (RCRA) of 1976 and the Hazardous and Solid Waste Amendments (HSWA) of 1984. It tracks many

CARRIS REELS INC (Continued) **1004675701**

types of information about generators, transporters, treaters, storers, and disposers of hazardous waste.
The California Environmental Protection Agency (CalEPA) has recently implemented a new data warehouse system (nSite). This data warehouse combines and merges facility and site information from five different systems managed within CalEPA. The five systems are: California Environmental Reporting System (CERS),EnviroStor, GeoTracker, California Integrated Water Quality System (CIWQS), andToxic Release Inventory (TRI).
California's Hazardous Waste Tracking System Data Mart (HWTS-DATAMART) provides information on hazardous waste shipments for generators, transporters, and treatment, storage, and disposal facilities.

Click this hyperlink while viewing on your computer to access additional FINDS: detail in the EDR Site Report.

ECHO:

Envid:	1004675701
Registry ID:	110009554455
DFR URL:	http://echo.epa.gov/detailed-facility-report?fid=110009554455
Name:	CARRIS REELS INC
Address:	2100 W ALMOND AVE
City,State,Zip:	MADERA, CA 93637

HWTS:

Name:	CARRIS REELS OF CALIFORNIA INC
Address:	2100 W ALMOND AVE
Address 2:	Not reported
City,State,Zip:	MADERA, CA 93637
EPA ID:	CAR000076133
Inactive Date:	Not reported
Create Date:	04/03/2001
Last Act Date:	Not reported
Mailing Name:	Not reported
Mailing Address:	2100 W. ALMOND AVE
Mailing Address 2:	Not reported
Mailing City,State,Zip:	MADERA, CA 936370000
Owner Name:	CARRIS REELS OF CALIFORNIA INC
Owner Address:	2100 W ALMOND AVE
Owner Address 2:	Not reported
Owner City,State,Zip:	MADERA, CA 936370000
Owner Phone:	Not reported
Owner Fax:	Not reported
Contact Name:	JERRY HUNT
Contact Address:	2100 W ALMOND AVE
Contact Address 2:	Not reported
City,State,Zip:	MADERA, CA 93637
Contact Phone:	Not reported
Contact Fax:	Not reported
Facility Status:	Active
Facility Type:	PERMANENT
Category:	FEDERAL
Latitude:	36.94557
Longitude:	-120.08431

NAICS:

EPA ID:	CAR000076133
Create Date:	2002-12-03 15:25:10.000

CARRIS REELS INC (Continued) **1004675701**

NAICS Code:	321113
NAICS Description:	Sawmills
Issued EPA ID Date:	2001-04-03 00:00:00
Inactive Date:	Not reported
Facility Name:	CARRIS REELS OF CALIFORNIA INC
Facility Address:	2100 W ALMOND AVE
Facility Address 2:	Not reported
Facility City:	MADERA
Facility County:	Not reported
Facility State:	CA
Facility Zip:	936370000

EPA ID:	CAR000076133
Create Date:	2003-10-24 07:19:00.000
NAICS Code:	321999
NAICS Description:	All Other Miscellaneous Wood Product Manufacturing
Issued EPA ID Date:	2001-04-03 00:00:00
Inactive Date:	Not reported
Facility Name:	CARRIS REELS OF CALIFORNIA INC
Facility Address:	2100 W ALMOND AVE
Facility Address 2:	Not reported
Facility City:	MADERA
Facility County:	Not reported
Facility State:	CA
Facility Zip:	936370000

EPA ID:	CAR000076133
Create Date:	2003-10-24 07:19:00.000
NAICS Code:	321999
NAICS Description:	All Other Miscellaneous Wood Product Manufacturing
Issued EPA ID Date:	2001-04-03 00:00:00
Inactive Date:	Not reported
Facility Name:	CARRIS REELS OF CALIFORNIA INC
Facility Address:	2100 W ALMOND AVE
Facility Address 2:	Not reported
Facility City:	MADERA
Facility County:	Not reported
Facility State:	CA
Facility Zip:	936370000

HAZNET:

Name:	CARRIS REELS OF CALIFORNIA INC
Address:	2100 W ALMOND AVE
Address 2:	Not reported
City,State,Zip:	MADERA, CA 936370000
Contact:	Lincoln Markwith
Telephone:	5596740804
Mailing Name:	Not reported
Mailing Address:	PO BOX 88

Year:	2012
Gepaid:	CAR000076133
TSD EPA ID:	CAD028409019
CA Waste Code:	214 - Unspecified solvent mixture
Disposal Method:	H061 - Fuel Blending Prior To Energy Recovery At Another Site
Tons:	0.018

CARRIS REELS INC (Continued) **1004675701**

Year:	2009
Gepaid:	CAR000076133
TSD EPA ID:	CAT000613893
CA Waste Code:	212 - Oxygenated solvents (acetone, butanol, ethyl acetate, etc.)
Disposal Method:	H141 - Storage, Bulking, And/Or Transfer Off Site--No Treatment/Reovery (H010-H129) Or (H131-H135)
Tons:	0.018

Year:	2008
Gepaid:	CAR000076133
TSD EPA ID:	CAT000613893
CA Waste Code:	212 - Oxygenated solvents (acetone, butanol, ethyl acetate, etc.)
Disposal Method:	H141 - Storage, Bulking, And/Or Transfer Off Site--No Treatment/Reovery (H010-H129) Or (H131-H135)
Tons:	0.0475

Year:	2007
Gepaid:	CAR000076133
TSD EPA ID:	TXD077603371
CA Waste Code:	221 - Waste oil and mixed oil
Disposal Method:	H061 - Fuel Blending Prior To Energy Recovery At Another Site
Tons:	0.19

Year:	2007
Gepaid:	CAR000076133
TSD EPA ID:	CAD066113465
CA Waste Code:	134 - Aqueous solution with total organic residues less than 10 percent
Disposal Method:	H141 - Storage, Bulking, And/Or Transfer Off Site--No Treatment/Reovery (H010-H129) Or (H131-H135)
Tons:	0.2562

Year:	2007
Gepaid:	CAR000076133
TSD EPA ID:	CAT000613893
CA Waste Code:	212 - Oxygenated solvents (acetone, butanol, ethyl acetate, etc.)
Disposal Method:	H141 - Storage, Bulking, And/Or Transfer Off Site--No Treatment/Reovery (H010-H129) Or (H131-H135)
Tons:	0.03

Year:	2006
Gepaid:	CAR000076133
TSD EPA ID:	CAT000613893
CA Waste Code:	212 - Oxygenated solvents (acetone, butanol, ethyl acetate, etc.)
Disposal Method:	H141 - Storage, Bulking, And/Or Transfer Off Site--No Treatment/Reovery (H010-H129) Or (H131-H135)
Tons:	0.0175

Year:	2006
Gepaid:	CAR000076133
TSD EPA ID:	CAT000613893
CA Waste Code:	212 - Oxygenated solvents (acetone, butanol, ethyl acetate, etc.)
Disposal Method:	H01 - Transfer Station
Tons:	0.05

Year:	2006
Gepaid:	CAR000076133

CARRIS REELS INC (Continued) **1004675701**

TSD EPA ID:	CAD066113465
CA Waste Code:	134 - Aqueous solution with total organic residues less than 10 percent
Disposal Method:	H141 - Storage, Bulking, And/Or Transfer Off Site--No Treatment/Reovery (H010-H129) Or (H131-H135)
Tons:	0.0924
Year:	2006
Gepaid:	CAR000076133
TSD EPA ID:	CAD066113465
CA Waste Code:	134 - Aqueous solution with total organic residues less than 10 percent
Disposal Method:	H01 - Transfer Station
Tons:	0.1176

Click this hyperlink while viewing on your computer to access
16 additional CA HAZNET: record(s) in the EDR Site Report.

Additional Info:

Year:	2012
Gen EPA ID:	CAR000076133
Shipment Date:	20120511
Creation Date:	8/1/2012 22:15:09
Receipt Date:	20120517
Manifest ID:	008579420JJK
Trans EPA ID:	CAR000181586
Trans Name:	ALL VALLEY DISPOSAL INC
Trans 2 EPA ID:	Not reported
Trans 2 Name:	Not reported
TSDF EPA ID:	CAD028409019
Trans Name:	CROSBY & OVERTON
TSDF Alt EPA ID:	Not reported
TSDF Alt Name:	Not reported
Waste Code Description:	214 - Unspecified solvent mixture
RCRA Code:	D001
Meth Code:	H061 - Fuel Blending Prior To Energy Recovery At Another Site
Quantity Tons:	0.018
Waste Quantity:	5
Quantity Unit:	G
Additional Code 1:	Not reported
Additional Code 2:	Not reported
Additional Code 3:	Not reported
Additional Code 4:	Not reported
Additional Code 5:	Not reported

Additional Info:

Year:	2009
Gen EPA ID:	CAR000076133
Shipment Date:	20090106
Creation Date:	3/10/2009 18:30:21
Receipt Date:	20090112
Manifest ID:	001624096SKS
Trans EPA ID:	TXR000050930

CARRIS REELS INC (Continued) **1004675701**

Trans Name:	SAFETY-KLEEN SYSTEMS INC
Trans 2 EPA ID:	Not reported
Trans 2 Name:	Not reported
TSDF EPA ID:	CAT000613893
Trans Name:	SAFETY-KLEEN SYSTEMS INC
TSDF Alt EPA ID:	Not reported
TSDF Alt Name:	Not reported
Waste Code Description:	212 - Oxygenated solvents (acetone, butanol, ethyl acetate, etc.
RCRA Code:	F003
Meth Code:	H141 - Storage, Bulking, And/Or Transfer Off Site--No Treatment/Reovery (H010-H129) Or (H131-H135)
Quantity Tons:	0.018
Waste Quantity:	36
Quantity Unit:	P
Additional Code 1:	D039
Additional Code 2:	D035
Additional Code 3:	D018
Additional Code 4:	D001
Additional Code 5:	Not reported

Additional Info:

Year:	2008
Gen EPA ID:	CAR000076133
Shipment Date:	20081111
Creation Date:	4/3/2009 18:30:35
Receipt Date:	20081118
Manifest ID:	001474826SKS
Trans EPA ID:	TXR000050930
Trans Name:	SAFETY-KLEEN SYSTEMS INC
Trans 2 EPA ID:	Not reported
Trans 2 Name:	Not reported
TSDF EPA ID:	CAT000613893
Trans Name:	SAFETY-KLEEN SYSTEMS INC
TSDF Alt EPA ID:	Not reported
TSDF Alt Name:	Not reported
Waste Code Description:	212 - Oxygenated solvents (acetone, butanol, ethyl acetate, etc.
RCRA Code:	F003
Meth Code:	H141 - Storage, Bulking, And/Or Transfer Off Site--No Treatment/Reovery (H010-H129) Or (H131-H135)
Quantity Tons:	0.0125
Waste Quantity:	25
Quantity Unit:	P
Additional Code 1:	D036
Additional Code 2:	D035
Additional Code 3:	D018
Additional Code 4:	D001
Additional Code 5:	Not reported
Shipment Date:	20080919
Creation Date:	2/2/2009 18:30:08
Receipt Date:	20080926
Manifest ID:	000134704SKS
Trans EPA ID:	TXR000050930
Trans Name:	SAFETY-KLEEN SYSTEMS INC
Trans 2 EPA ID:	Not reported
Trans 2 Name:	Not reported

CARRIS REELS INC (Continued) **1004675701**

TSDF EPA ID:	CAT000613893
Trans Name:	SAFETY-KLEEN SYSTEMS INC
TSDF Alt EPA ID:	Not reported
TSDF Alt Name:	Not reported
Waste Code Description:	212 - Oxygenated solvents (acetone, butanol, ethyl acetate, etc.
RCRA Code:	F005
Meth Code:	H141 - Storage, Bulking, And/Or Transfer Off Site--No Treatment/Reovery (H010-H129) Or (H131-H135)
Quantity Tons:	0.0125
Waste Quantity:	25
Quantity Unit:	P
Additional Code 1:	F003
Additional Code 2:	D035
Additional Code 3:	D018
Additional Code 4:	D001
Additional Code 5:	Not reported
Shipment Date:	20080528
Creation Date:	10/8/2008 18:30:08
Receipt Date:	20080530
Manifest ID:	001109168SKS
Trans EPA ID:	TXR000050930
Trans Name:	SAFETY-KLEEN SYSTEMS INC
Trans 2 EPA ID:	Not reported
Trans 2 Name:	Not reported
TSDF EPA ID:	CAT000613893
Trans Name:	SAFETY-KLEEN SYSTEMS INC
TSDF Alt EPA ID:	Not reported
TSDF Alt Name:	Not reported
Waste Code Description:	212 - Oxygenated solvents (acetone, butanol, ethyl acetate, etc.
RCRA Code:	F005
Meth Code:	H141 - Storage, Bulking, And/Or Transfer Off Site--No Treatment/Reovery (H010-H129) Or (H131-H135)
Quantity Tons:	0.01
Waste Quantity:	20
Quantity Unit:	P
Additional Code 1:	F003
Additional Code 2:	D035
Additional Code 3:	D018
Additional Code 4:	D001
Additional Code 5:	Not reported
Shipment Date:	20080301
Creation Date:	8/6/2008 18:30:08
Receipt Date:	20080307
Manifest ID:	000915927SKS
Trans EPA ID:	TXR000050930
Trans Name:	SAFETY-KLEEN SYSTEMS INC
Trans 2 EPA ID:	Not reported
Trans 2 Name:	Not reported
TSDF EPA ID:	CAT000613893
Trans Name:	SAFETY-KLEEN SYSTEMS INC
TSDF Alt EPA ID:	Not reported
TSDF Alt Name:	Not reported
Waste Code Description:	212 - Oxygenated solvents (acetone, butanol, ethyl acetate, etc.
RCRA Code:	F005
Meth Code:	H141 - Storage, Bulking, And/Or Transfer Off Site--No

CARRIS REELS INC (Continued) **1004675701**

	Treatment/Reovery (H010-H129) Or (H131-H135)
Quantity Tons:	0.0125
Waste Quantity:	25
Quantity Unit:	P
Additional Code 1:	F003
Additional Code 2:	D035
Additional Code 3:	D018
Additional Code 4:	D001
Additional Code 5:	Not reported

Additional Info:

Year:	2007
Gen EPA ID:	CAR000076133
Shipment Date:	20071204
Creation Date:	3/11/2008 18:30:29
Receipt Date:	20071210
Manifest ID:	000837794SKS
Trans EPA ID:	TXR000050930
Trans Name:	SAFETY-KLEEN SYSTEMS INC
Trans 2 EPA ID:	Not reported
Trans 2 Name:	Not reported
TSDF EPA ID:	CAT000613893
Trans Name:	SAFETY-KLEEN SYSTEMS INC
TSDF Alt EPA ID:	Not reported
TSDF Alt Name:	Not reported
Waste Code Description:	212 - Oxygenated solvents (acetone, butanol, ethyl acetate, etc.
RCRA Code:	F005
Meth Code:	H141 - Storage, Bulking, And/Or Transfer Off Site--No Treatment/Reovery (H010-H129) Or (H131-H135)
Quantity Tons:	0.0025
Waste Quantity:	5
Quantity Unit:	P
Additional Code 1:	F003
Additional Code 2:	D035
Additional Code 3:	D018
Additional Code 4:	D001
Additional Code 5:	Not reported
Shipment Date:	20070914
Creation Date:	3/5/2008 18:30:06
Receipt Date:	20070930
Manifest ID:	000561281SKS
Trans EPA ID:	TXR000050930
Trans Name:	SAFETY-KLEEN SYSTEMS INC
Trans 2 EPA ID:	OKD981588791
Trans 2 Name:	TRIAD
TSDF EPA ID:	TXD077603371
Trans Name:	SAFETY-KLEEN SYSTEMS INC
TSDF Alt EPA ID:	Not reported
TSDF Alt Name:	Not reported
Waste Code Description:	221 - Waste oil and mixed oil
RCRA Code:	F005
Meth Code:	H061 - Fuel Blending Prior To Energy Recovery At Another Site
Quantity Tons:	0.19
Waste Quantity:	380
Quantity Unit:	P

CARRIS REELS INC (Continued) **1004675701**

Additional Code 1:	F003
Additional Code 2:	F002
Additional Code 3:	F001
Additional Code 4:	Not reported
Additional Code 5:	Not reported
Shipment Date:	20070912
Creation Date:	2/5/2008 18:30:13
Receipt Date:	20070918
Manifest ID:	000864371SKS
Trans EPA ID:	TXR000050930
Trans Name:	SAFETY-KLEEN SYSTEMS INC
Trans 2 EPA ID:	Not reported
Trans 2 Name:	Not reported
TSDF EPA ID:	CAT000613893
Trans Name:	SAFETY-KLEEN SYSTEMS INC 000798
TSDF Alt EPA ID:	Not reported
TSDF Alt Name:	Not reported
Waste Code Description:	212 - Oxygenated solvents (acetone, butanol, ethyl acetate, etc.
RCRA Code:	F005
Meth Code:	H141 - Storage, Bulking, And/Or Transfer Off Site--No Treatment/Reovery (H010-H129) Or (H131-H135)
Quantity Tons:	0.0075
Waste Quantity:	15
Quantity Unit:	P
Additional Code 1:	F003
Additional Code 2:	D035
Additional Code 3:	D018
Additional Code 4:	D001
Additional Code 5:	Not reported
Shipment Date:	20070809
Creation Date:	1/25/2008 18:31:06
Receipt Date:	20070809
Manifest ID:	000812828SKS
Trans EPA ID:	TXR000050930
Trans Name:	SAFETY-KLEEN SYSTEMS INC
Trans 2 EPA ID:	Not reported
Trans 2 Name:	Not reported
TSDF EPA ID:	CAD066113465
Trans Name:	SAFETY-KLEEN SYSTEMS INC
TSDF Alt EPA ID:	Not reported
TSDF Alt Name:	Not reported
Waste Code Description:	134 - Aqueous solution with <10% total organic residues
RCRA Code:	Not reported
Meth Code:	H141 - Storage, Bulking, And/Or Transfer Off Site--No Treatment/Reovery (H010-H129) Or (H131-H135)
Quantity Tons:	0.1134
Waste Quantity:	27
Quantity Unit:	G
Additional Code 1:	Not reported
Additional Code 2:	Not reported
Additional Code 3:	Not reported
Additional Code 4:	Not reported
Additional Code 5:	Not reported
Shipment Date:	20070716

CARRIS REELS INC (Continued) **1004675701**

Creation Date:	2/29/2008 18:30:06
Receipt Date:	20070720
Manifest ID:	000452643SKS
Trans EPA ID:	TXR000050930
Trans Name:	SAFETY-KLEEN SYSTEMS INC
Trans 2 EPA ID:	Not reported
Trans 2 Name:	Not reported
TSDF EPA ID:	CAT000613893
Trans Name:	SAFETY-KLEEN SYSTEMS INC
TSDF Alt EPA ID:	Not reported
TSDF Alt Name:	Not reported
Waste Code Description:	212 - Oxygenated solvents (acetone, butanol, ethyl acetate, etc.
RCRA Code:	F005
Meth Code:	H141 - Storage, Bulking, And/Or Transfer Off Site--No Treatment/Reovery (H010-H129) Or (H131-H135)
Quantity Tons:	0.005
Waste Quantity:	10
Quantity Unit:	P
Additional Code 1:	F003
Additional Code 2:	D035
Additional Code 3:	D018
Additional Code 4:	D001
Additional Code 5:	Not reported
Shipment Date:	20070515
Creation Date:	10/23/2007 18:30:22
Receipt Date:	20070515
Manifest ID:	000312235SKS
Trans EPA ID:	TXR000050930
Trans Name:	SAFETY-KLEEN SYSTEMS INC
Trans 2 EPA ID:	Not reported
Trans 2 Name:	Not reported
TSDF EPA ID:	CAD066113465
Trans Name:	SAFETY-KLEEN SYSTEMS INC
TSDF Alt EPA ID:	Not reported
TSDF Alt Name:	Not reported
Waste Code Description:	134 - Aqueous solution with <10% total organic residues
RCRA Code:	Not reported
Meth Code:	H141 - Storage, Bulking, And/Or Transfer Off Site--No Treatment/Reovery (H010-H129) Or (H131-H135)
Quantity Tons:	0.084
Waste Quantity:	20
Quantity Unit:	G
Additional Code 1:	Not reported
Additional Code 2:	Not reported
Additional Code 3:	Not reported
Additional Code 4:	Not reported
Additional Code 5:	Not reported
Shipment Date:	20070328
Creation Date:	8/23/2007 18:30:14
Receipt Date:	20070403
Manifest ID:	000417922SKS
Trans EPA ID:	TXR000050930
Trans Name:	SAFETY-KLEEN SYSTEMS INC
Trans 2 EPA ID:	Not reported
Trans 2 Name:	Not reported

CARRIS REELS INC (Continued) **1004675701**

TSDF EPA ID:	CAT000613893
Trans Name:	SAFETY-KLEEN SYSTEMS INC
TSDF Alt EPA ID:	Not reported
TSDF Alt Name:	Not reported
Waste Code Description:	212 - Oxygenated solvents (acetone, butanol, ethyl acetate, etc.
RCRA Code:	F005
Meth Code:	H141 - Storage, Bulking, And/Or Transfer Off Site--No Treatment/Reovery (H010-H129) Or (H131-H135)
Quantity Tons:	0.015
Waste Quantity:	30
Quantity Unit:	P
Additional Code 1:	F003
Additional Code 2:	D035
Additional Code 3:	D018
Additional Code 4:	D001
Additional Code 5:	Not reported
Shipment Date:	20070220
Creation Date:	8/19/2007 18:30:14
Receipt Date:	20070220
Manifest ID:	000375599SKS
Trans EPA ID:	TXR000050930
Trans Name:	SAFETY-KLEEN SYSTEMS INC
Trans 2 EPA ID:	Not reported
Trans 2 Name:	Not reported
TSDF EPA ID:	CAD066113465
Trans Name:	SAFETY-KLEEN SYSTEMS INC 701501
TSDF Alt EPA ID:	Not reported
TSDF Alt Name:	Not reported
Waste Code Description:	134 - Aqueous solution with <10% total organic residues
RCRA Code:	Not reported
Meth Code:	H141 - Storage, Bulking, And/Or Transfer Off Site--No Treatment/Reovery (H010-H129) Or (H131-H135)
Quantity Tons:	0.0588
Waste Quantity:	14
Quantity Unit:	G
Additional Code 1:	Not reported
Additional Code 2:	Not reported
Additional Code 3:	Not reported
Additional Code 4:	Not reported
Additional Code 5:	Not reported

Additional Info:

Year:	2006
Gen EPA ID:	CAR000076133
Shipment Date:	20061129
Creation Date:	3/30/2007 13:33:18
Receipt Date:	20061129
Manifest ID:	000231738CEX
Trans EPA ID:	TXR000050930
Trans Name:	SAFETY-KLEEN SYSTEMS INC
Trans 2 EPA ID:	Not reported
Trans 2 Name:	Not reported
TSDF EPA ID:	CAD066113465
Trans Name:	SAFETY-KLEEN SYSTEMS INC 701501
TSDF Alt EPA ID:	Not reported

CARRIS REELS INC (Continued) **1004675701**

TSDF Alt Name:	Not reported
Waste Code Description:	134 - Aqueous solution with <10% total organic residues
RCRA Code:	Not reported
Meth Code:	H141 - Storage, Bulking, And/Or Transfer Off Site--No Treatment/Reovery (H010-H129) Or (H131-H135)
Quantity Tons:	0.0924
Waste Quantity:	22
Quantity Unit:	G
Additional Code 1:	Not reported
Additional Code 2:	Not reported
Additional Code 3:	Not reported
Additional Code 4:	Not reported
Additional Code 5:	Not reported
Shipment Date:	20061010
Creation Date:	3/30/2007 13:31:52
Receipt Date:	20061017
Manifest ID:	000828699JJK
Trans EPA ID:	TXR000050930
Trans Name:	SAFETY-KLEEN SYSTEMS INC
Trans 2 EPA ID:	Not reported
Trans 2 Name:	Not reported
TSDF EPA ID:	CAT000613893
Trans Name:	SAFETY-KLEEN SYSTEMS INC 000798
TSDF Alt EPA ID:	Not reported
TSDF Alt Name:	Not reported
Waste Code Description:	212 - Oxygenated solvents (acetone, butanol, ethyl acetate, etc.
RCRA Code:	F005
Meth Code:	H141 - Storage, Bulking, And/Or Transfer Off Site--No Treatment/Reovery (H010-H129) Or (H131-H135)
Quantity Tons:	0.0175
Waste Quantity:	35
Quantity Unit:	P
Additional Code 1:	F003
Additional Code 2:	D035
Additional Code 3:	D018
Additional Code 4:	D001
Additional Code 5:	Not reported
Shipment Date:	20060829
Creation Date:	10/25/2006 18:31:09
Receipt Date:	20060829
Manifest ID:	25031276
Trans EPA ID:	TXR000050930
Trans Name:	SAFETY KLEEN SYSTEMS INC
Trans 2 EPA ID:	Not reported
Trans 2 Name:	Not reported
TSDF EPA ID:	CAD066113465
Trans Name:	SAFETY KLEEN SYSTEMS INC
TSDF Alt EPA ID:	CAD066113465
TSDF Alt Name:	Not reported
Waste Code Description:	134 - Aqueous solution with <10% total organic residues
RCRA Code:	Not reported
Meth Code:	T01 - Treatment, Tank
Quantity Tons:	0.063
Waste Quantity:	15
Quantity Unit:	G

CARRIS REELS INC (Continued) **1004675701**

Additional Code 1:	Not reported
Additional Code 2:	Not reported
Additional Code 3:	Not reported
Additional Code 4:	Not reported
Additional Code 5:	Not reported

Shipment Date:	20060824
Creation Date:	2/22/2007 18:30:13
Receipt Date:	20060901
Manifest ID:	25000101
Trans EPA ID:	TXR000050930
Trans Name:	SAFETY KLEEN SYSTEMS INC
Trans 2 EPA ID:	Not reported
Trans 2 Name:	Not reported
TSDF EPA ID:	CAT000613893
Trans Name:	SAFETY KLEEN SYSTEMS INC
TSDF Alt EPA ID:	CAT000613893
TSDF Alt Name:	Not reported
Waste Code Description:	212 - Oxygenated solvents (acetone, butanol, ethyl acetate, etc.
RCRA Code:	F005
Meth Code:	H01 - Transfer Station
Quantity Tons:	0.015
Waste Quantity:	30
Quantity Unit:	P
Additional Code 1:	Not reported
Additional Code 2:	Not reported
Additional Code 3:	Not reported
Additional Code 4:	Not reported
Additional Code 5:	Not reported

Shipment Date:	20060622
Creation Date:	9/14/2006 18:31:14
Receipt Date:	20060630
Manifest ID:	23685301
Trans EPA ID:	TXR000050930
Trans Name:	SAFETY KLEEN SYSTEMS INC
Trans 2 EPA ID:	Not reported
Trans 2 Name:	Not reported
TSDF EPA ID:	CAT000613893
Trans Name:	SAFETY KLEEN SYSTEMS INC
TSDF Alt EPA ID:	CAT000613893
TSDF Alt Name:	Not reported
Waste Code Description:	212 - Oxygenated solvents (acetone, butanol, ethyl acetate, etc.
RCRA Code:	F005
Meth Code:	H01 - Transfer Station
Quantity Tons:	0.01
Waste Quantity:	20
Quantity Unit:	P
Additional Code 1:	Not reported
Additional Code 2:	Not reported
Additional Code 3:	Not reported
Additional Code 4:	Not reported
Additional Code 5:	Not reported

Shipment Date:	20060614
Creation Date:	8/25/2006 18:37:36
Receipt Date:	20060614

CARRIS REELS INC (Continued) **1004675701**

Manifest ID:	23671743
Trans EPA ID:	TXR000050930
Trans Name:	SAFETY KLEEN SYSTEMS INC
Trans 2 EPA ID:	Not reported
Trans 2 Name:	Not reported
TSDF EPA ID:	CAD066113465
Trans Name:	SAFETY KLEEN SYSTEMS INC
TSDF Alt EPA ID:	CAD066113465
TSDF Alt Name:	Not reported
Waste Code Description:	134 - Aqueous solution with <10% total organic residues
RCRA Code:	Not reported
Meth Code:	H01 - Transfer Station
Quantity Tons:	0.0546
Waste Quantity:	13
Quantity Unit:	G
Additional Code 1:	Not reported
Additional Code 2:	Not reported
Additional Code 3:	Not reported
Additional Code 4:	Not reported
Additional Code 5:	Not reported
Shipment Date:	20060424
Creation Date:	7/29/2006 18:34:05
Receipt Date:	20060427
Manifest ID:	24619038
Trans EPA ID:	TXR000050930
Trans Name:	SAFETY KLEEN SYSTEMS INC
Trans 2 EPA ID:	Not reported
Trans 2 Name:	Not reported
TSDF EPA ID:	CAT000613893
Trans Name:	SAFETY KLEEN SYSTEMS INC
TSDF Alt EPA ID:	CAT000613893
TSDF Alt Name:	Not reported
Waste Code Description:	212 - Oxygenated solvents (acetone, butanol, ethyl acetate, etc.
RCRA Code:	F005
Meth Code:	H01 - Transfer Station
Quantity Tons:	0.0075
Waste Quantity:	15
Quantity Unit:	P
Additional Code 1:	Not reported
Additional Code 2:	Not reported
Additional Code 3:	Not reported
Additional Code 4:	Not reported
Additional Code 5:	Not reported
Shipment Date:	20060322
Creation Date:	7/27/2006 18:32:43
Receipt Date:	20060322
Manifest ID:	24620128
Trans EPA ID:	TXR000050930
Trans Name:	SAFETY KLEEN SYSTEMS INC
Trans 2 EPA ID:	Not reported
Trans 2 Name:	Not reported
TSDF EPA ID:	CAD066113465
Trans Name:	SAFETY KLEEN SYSTEMS INC
TSDF Alt EPA ID:	CAD066113465
TSDF Alt Name:	Not reported

CARRIS REELS INC (Continued) **1004675701**

Waste Code Description:	134 - Aqueous solution with <10% total organic residues
RCRA Code:	Not reported
Meth Code:	H01 - Transfer Station
Quantity Tons:	0.063
Waste Quantity:	15
Quantity Unit:	G
Additional Code 1:	Not reported
Additional Code 2:	Not reported
Additional Code 3:	Not reported
Additional Code 4:	Not reported
Additional Code 5:	Not reported
Shipment Date:	20060306
Creation Date:	7/5/2006 12:04:15
Receipt Date:	20060310
Manifest ID:	24617294
Trans EPA ID:	TXR000050930
Trans Name:	SAFETY-KLEEN SYSTEMS INC
Trans 2 EPA ID:	Not reported
Trans 2 Name:	Not reported
TSDF EPA ID:	CAT000613893
Trans Name:	SAFETY-KLEEN SYSTEMS INC
TSDF Alt EPA ID:	CAT000613893
TSDF Alt Name:	Not reported
Waste Code Description:	212 - Oxygenated solvents (acetone, butanol, ethyl acetate, etc.
RCRA Code:	F005
Meth Code:	H01 - Transfer Station
Quantity Tons:	0.0075
Waste Quantity:	15
Quantity Unit:	P
Additional Code 1:	Not reported
Additional Code 2:	Not reported
Additional Code 3:	Not reported
Additional Code 4:	Not reported
Additional Code 5:	Not reported
Shipment Date:	20060106
Creation Date:	6/22/2006 18:32:03
Receipt Date:	20060113
Manifest ID:	23684521
Trans EPA ID:	TXR000050930
Trans Name:	SAFETY-KLEEN SYSTEMS INC
Trans 2 EPA ID:	Not reported
Trans 2 Name:	Not reported
TSDF EPA ID:	CAT000613893
Trans Name:	SAFETY-KLEEN SYSTEMS INC
TSDF Alt EPA ID:	CAT000613893
TSDF Alt Name:	Not reported
Waste Code Description:	212 - Oxygenated solvents (acetone, butanol, ethyl acetate, etc.
RCRA Code:	F005
Meth Code:	H01 - Transfer Station
Quantity Tons:	0.01
Waste Quantity:	20
Quantity Unit:	P
Additional Code 1:	Not reported
Additional Code 2:	Not reported
Additional Code 3:	Not reported

CARRIS REELS INC (Continued) **1004675701**

Additional Code 4:	Not reported
Additional Code 5:	Not reported

Additional Info:

Year:	2005
Gen EPA ID:	CAR000076133
Shipment Date:	20051228
Creation Date:	3/22/2006 18:31:02
Receipt Date:	20051228
Manifest ID:	23672942
Trans EPA ID:	TXR000050930
Trans Name:	SAFETY-KLEEN SYSTEMS INC
Trans 2 EPA ID:	Not reported
Trans 2 Name:	Not reported
TSDF EPA ID:	CAD066113465
Trans Name:	SAFETY-KLEEN SYSTEMS INC
TSDF Alt EPA ID:	CAD066113465
TSDF Alt Name:	Not reported
Waste Code Description:	134 - Aqueous solution with <10% total organic residues
RCRA Code:	Not reported
Meth Code:	H01 - Transfer Station
Quantity Tons:	0.0588
Waste Quantity:	14
Quantity Unit:	G
Additional Code 1:	Not reported
Additional Code 2:	Not reported
Additional Code 3:	Not reported
Additional Code 4:	Not reported
Additional Code 5:	Not reported
Shipment Date:	20051108
Creation Date:	7/12/2006 18:30:47
Receipt Date:	20051114
Manifest ID:	24720092
Trans EPA ID:	TXR000050930
Trans Name:	SAFETY-KLEEN SYSTEMS INC
Trans 2 EPA ID:	Not reported
Trans 2 Name:	Not reported
TSDF EPA ID:	CAT000613893
Trans Name:	SAFETY-KLEEN SYSTEMS INC
TSDF Alt EPA ID:	CAT000613893
TSDF Alt Name:	Not reported
Waste Code Description:	212 - Oxygenated solvents (acetone, butanol, ethyl acetate, etc.
RCRA Code:	F005
Meth Code:	H01 - Transfer Station
Quantity Tons:	0.018
Waste Quantity:	36
Quantity Unit:	P
Additional Code 1:	Not reported
Additional Code 2:	Not reported
Additional Code 3:	Not reported
Additional Code 4:	Not reported
Additional Code 5:	Not reported
Shipment Date:	20051005
Creation Date:	5/24/2006 18:31:13

CARRIS REELS INC (Continued) **1004675701**

Receipt Date:	20051005
Manifest ID:	24743701
Trans EPA ID:	TXR000050930
Trans Name:	SAFETY-KLEEN SYSTEMS INC
Trans 2 EPA ID:	Not reported
Trans 2 Name:	Not reported
TSDF EPA ID:	CAD066113465
Trans Name:	SAFETY-KLEEN SYSTEMS INC
TSDF Alt EPA ID:	CAD066113465
TSDF Alt Name:	Not reported
Waste Code Description:	134 - Aqueous solution with <10% total organic residues
RCRA Code:	Not reported
Meth Code:	T01 - Treatment, Tank
Quantity Tons:	0.0546
Waste Quantity:	13
Quantity Unit:	G
Additional Code 1:	Not reported
Additional Code 2:	Not reported
Additional Code 3:	Not reported
Additional Code 4:	Not reported
Additional Code 5:	Not reported

Shipment Date:	20050913
Creation Date:	1/18/2006 10:22:44
Receipt Date:	20050921
Manifest ID:	23687988
Trans EPA ID:	TXR000050930
Trans Name:	SAFETY-KLEEN SYSTEMS INC
Trans 2 EPA ID:	Not reported
Trans 2 Name:	Not reported
TSDF EPA ID:	CAT000613893
Trans Name:	SAFETY-KLEEN SYSTEMS INC
TSDF Alt EPA ID:	CAT000613893
TSDF Alt Name:	Not reported
Waste Code Description:	212 - Oxygenated solvents (acetone, butanol, ethyl acetate, etc.
RCRA Code:	F005
Meth Code:	H01 - Transfer Station
Quantity Tons:	0.0135
Waste Quantity:	27
Quantity Unit:	P
Additional Code 1:	Not reported
Additional Code 2:	Not reported
Additional Code 3:	Not reported
Additional Code 4:	Not reported
Additional Code 5:	Not reported

Shipment Date:	20050722
Creation Date:	10/12/2005 18:35:03
Receipt Date:	20050729
Manifest ID:	24503684
Trans EPA ID:	TXR000050930
Trans Name:	SAFETY-KLEEN SYSTEMS INC
Trans 2 EPA ID:	Not reported
Trans 2 Name:	Not reported
TSDF EPA ID:	CAT000613893
Trans Name:	SAFETY-KLEEN SYSTEMS INC
TSDF Alt EPA ID:	CAT000613893

CARRIS REELS INC (Continued) **1004675701**

TSDF Alt Name:	Not reported
Waste Code Description:	212 - Oxygenated solvents (acetone, butanol, ethyl acetate, etc.
RCRA Code:	F005
Meth Code:	H01 - Transfer Station
Quantity Tons:	0.018
Waste Quantity:	36
Quantity Unit:	P
Additional Code 1:	Not reported
Additional Code 2:	Not reported
Additional Code 3:	Not reported
Additional Code 4:	Not reported
Additional Code 5:	Not reported
Shipment Date:	20050714
Creation Date:	10/11/2005 18:31:29
Receipt Date:	20050714
Manifest ID:	24502251
Trans EPA ID:	TXR000050930
Trans Name:	SAFETY-KLEEN SYSTEMS INC
Trans 2 EPA ID:	Not reported
Trans 2 Name:	Not reported
TSDF EPA ID:	CAD066113465
Trans Name:	SAFETY-KLEEN SYSTEMS INC
TSDF Alt EPA ID:	CAD066113465
TSDF Alt Name:	Not reported
Waste Code Description:	134 - Aqueous solution with <10% total organic residues
RCRA Code:	Not reported
Meth Code:	T01 - Treatment, Tank
Quantity Tons:	0.0546
Waste Quantity:	13
Quantity Unit:	G
Additional Code 1:	Not reported
Additional Code 2:	Not reported
Additional Code 3:	Not reported
Additional Code 4:	Not reported
Additional Code 5:	Not reported
Shipment Date:	20050527
Creation Date:	8/17/2005 18:32:04
Receipt Date:	20050603
Manifest ID:	24497335
Trans EPA ID:	TXR000050930
Trans Name:	SAFETY-KLEEN SYSTEMS INC
Trans 2 EPA ID:	Not reported
Trans 2 Name:	Not reported
TSDF EPA ID:	CAT000613893
Trans Name:	SAFETY-KLEEN SYSTEMS INC
TSDF Alt EPA ID:	CAT000613893
TSDF Alt Name:	Not reported
Waste Code Description:	212 - Oxygenated solvents (acetone, butanol, ethyl acetate, etc.
RCRA Code:	F005
Meth Code:	H01 - Transfer Station
Quantity Tons:	0.018
Waste Quantity:	36
Quantity Unit:	P
Additional Code 1:	Not reported
Additional Code 2:	Not reported

CARRIS REELS INC (Continued) **1004675701**

Additional Code 3:	Not reported
Additional Code 4:	Not reported
Additional Code 5:	Not reported
Shipment Date:	20050524
Creation Date:	12/20/2007 18:30:34
Receipt Date:	20070531
Manifest ID:	000521188SKS
Trans EPA ID:	TXR000050930
Trans Name:	SAFETY-KLEEN SYSTEMS INC
Trans 2 EPA ID:	Not reported
Trans 2 Name:	Not reported
TSDF EPA ID:	CAT000613893
Trans Name:	SAFETY-KLEEN SYSTEMS INC
TSDF Alt EPA ID:	Not reported
TSDF Alt Name:	Not reported
Waste Code Description:	212 - Oxygenated solvents (acetone, butanol, ethyl acetate, etc.
RCRA Code:	F005
Meth Code:	H141 - Storage, Bulking, And/Or Transfer Off Site--No Treatment/Reovery (H010-H129) Or (H131-H135)
Quantity Tons:	0.02
Waste Quantity:	40
Quantity Unit:	P
Additional Code 1:	F003
Additional Code 2:	D035
Additional Code 3:	D018
Additional Code 4:	D001
Additional Code 5:	Not reported
Shipment Date:	20050420
Creation Date:	8/17/2005 18:31:07
Receipt Date:	20050420
Manifest ID:	23664878
Trans EPA ID:	TXR000050930
Trans Name:	SAFETY-KLEEN SYSTEMS INC
Trans 2 EPA ID:	Not reported
Trans 2 Name:	Not reported
TSDF EPA ID:	CAD066113465
Trans Name:	SAFETY-KLEEN SYSTEMS INC
TSDF Alt EPA ID:	CAD066113465
TSDF Alt Name:	Not reported
Waste Code Description:	134 - Aqueous solution with <10% total organic residues
RCRA Code:	Not reported
Meth Code:	T01 - Treatment, Tank
Quantity Tons:	0.0504
Waste Quantity:	12
Quantity Unit:	G
Additional Code 1:	Not reported
Additional Code 2:	Not reported
Additional Code 3:	Not reported
Additional Code 4:	Not reported
Additional Code 5:	Not reported
Shipment Date:	20050329
Creation Date:	6/2/2005 18:31:52
Receipt Date:	20050404
Manifest ID:	23667910

CARRIS REELS INC (Continued) **1004675701**

Trans EPA ID:	TXR000050930
Trans Name:	SAFETY-KLEEN SYSTEMS INC
Trans 2 EPA ID:	Not reported
Trans 2 Name:	Not reported
TSDF EPA ID:	CAT000613893
Trans Name:	SAFETY-KLEEN SYSTEMS INC
TSDF Alt EPA ID:	CAT000613893
TSDF Alt Name:	Not reported
Waste Code Description:	212 - Oxygenated solvents (acetone, butanol, ethyl acetate, etc.
RCRA Code:	F005
Meth Code:	H01 - Transfer Station
Quantity Tons:	0.018
Waste Quantity:	36
Quantity Unit:	P
Additional Code 1:	Not reported
Additional Code 2:	Not reported
Additional Code 3:	Not reported
Additional Code 4:	Not reported
Additional Code 5:	Not reported

Additional Info:

Year:	2004
Gen EPA ID:	CAR000076133
Shipment Date:	20041116
Creation Date:	1/20/2005 18:31:32
Receipt Date:	20041122
Manifest ID:	23725690
Trans EPA ID:	TXR000050930
Trans Name:	SAFETY-KLEEN SYSTEMS INC
Trans 2 EPA ID:	Not reported
Trans 2 Name:	Not reported
TSDF EPA ID:	CAT000613893
Trans Name:	SAFETY-KLEEN SYSTEMS INC
TSDF Alt EPA ID:	CAT000613893
TSDF Alt Name:	Not reported
Waste Code Description:	212 - Oxygenated solvents (acetone, butanol, ethyl acetate, etc.
RCRA Code:	F005
Meth Code:	H01 - Transfer Station
Quantity Tons:	0.018
Waste Quantity:	36
Quantity Unit:	P
Additional Code 1:	Not reported
Additional Code 2:	Not reported
Additional Code 3:	Not reported
Additional Code 4:	Not reported
Additional Code 5:	Not reported
Shipment Date:	20041103
Creation Date:	1/11/2005 18:30:51
Receipt Date:	20041103
Manifest ID:	23720358
Trans EPA ID:	TXR000050930
Trans Name:	SAFETY-KLEEN SYSTEMS INC
Trans 2 EPA ID:	Not reported
Trans 2 Name:	Not reported
TSDF EPA ID:	CAD066113465

CARRIS REELS INC (Continued) **1004675701**

Trans Name:	SAFETY-KLEEN SYSTEMS INC
TSDF Alt EPA ID:	CAD066113465
TSDF Alt Name:	Not reported
Waste Code Description:	134 - Aqueous solution with <10% total organic residues
RCRA Code:	Not reported
Meth Code:	T01 - Treatment, Tank
Quantity Tons:	0.0672
Waste Quantity:	16
Quantity Unit:	G
Additional Code 1:	Not reported
Additional Code 2:	Not reported
Additional Code 3:	Not reported
Additional Code 4:	Not reported
Additional Code 5:	Not reported
Shipment Date:	20041011
Creation Date:	12/21/2004 18:31:57
Receipt Date:	20041018
Manifest ID:	23704110
Trans EPA ID:	TXR000050930
Trans Name:	SAFETY-KLEEN SYSTEMS INC
Trans 2 EPA ID:	Not reported
Trans 2 Name:	Not reported
TSDF EPA ID:	CAT000613893
Trans Name:	SAFETY-KLEEN SYSTEMS INC
TSDF Alt EPA ID:	CAT000613893
TSDF Alt Name:	Not reported
Waste Code Description:	212 - Oxygenated solvents (acetone, butanol, ethyl acetate, etc.
RCRA Code:	F005
Meth Code:	H01 - Transfer Station
Quantity Tons:	0.018
Waste Quantity:	36
Quantity Unit:	P
Additional Code 1:	Not reported
Additional Code 2:	Not reported
Additional Code 3:	Not reported
Additional Code 4:	Not reported
Additional Code 5:	Not reported
Shipment Date:	20040914
Creation Date:	12/22/2004 18:31:08
Receipt Date:	20040920
Manifest ID:	23689082
Trans EPA ID:	TXR000050930
Trans Name:	SAFETY-KLEEN SYSTEMS INC
Trans 2 EPA ID:	Not reported
Trans 2 Name:	Not reported
TSDF EPA ID:	CAT000613893
Trans Name:	SAFETY-KLEEN SYSTEMS INC
TSDF Alt EPA ID:	CAT000613893
TSDF Alt Name:	Not reported
Waste Code Description:	212 - Oxygenated solvents (acetone, butanol, ethyl acetate, etc.
RCRA Code:	F005
Meth Code:	H01 - Transfer Station
Quantity Tons:	0.018
Waste Quantity:	36
Quantity Unit:	P

CARRIS REELS INC (Continued) **1004675701**

Additional Code 1:	Not reported
Additional Code 2:	Not reported
Additional Code 3:	Not reported
Additional Code 4:	Not reported
Additional Code 5:	Not reported
Shipment Date:	20040810
Creation Date:	1/4/2005 18:32:14
Receipt Date:	20040810
Manifest ID:	23516451
Trans EPA ID:	TXR000050930
Trans Name:	SAFETY-KLEEN SYSTEMS INC
Trans 2 EPA ID:	Not reported
Trans 2 Name:	Not reported
TSDF EPA ID:	CAD066113465
Trans Name:	SAFETY-KLEEN SYSTEMS INC
TSDF Alt EPA ID:	CAD066113465
TSDF Alt Name:	Not reported
Waste Code Description:	134 - Aqueous solution with <10% total organic residues
RCRA Code:	Not reported
Meth Code:	T01 - Treatment, Tank
Quantity Tons:	0.063
Waste Quantity:	15
Quantity Unit:	G
Additional Code 1:	Not reported
Additional Code 2:	Not reported
Additional Code 3:	Not reported
Additional Code 4:	Not reported
Additional Code 5:	Not reported
Shipment Date:	20040713
Creation Date:	11/1/2004 12:36:11
Receipt Date:	20040721
Manifest ID:	22964970
Trans EPA ID:	TXR000050930
Trans Name:	SAFETY-KLEEN SYSTEMS INC
Trans 2 EPA ID:	Not reported
Trans 2 Name:	Not reported
TSDF EPA ID:	CAT000613893
Trans Name:	SAFETY-KLEEN SYSTEMS INC
TSDF Alt EPA ID:	CAT000613893
TSDF Alt Name:	Not reported
Waste Code Description:	212 - Oxygenated solvents (acetone, butanol, ethyl acetate, etc.
RCRA Code:	F005
Meth Code:	H01 - Transfer Station
Quantity Tons:	0.018
Waste Quantity:	36
Quantity Unit:	P
Additional Code 1:	Not reported
Additional Code 2:	Not reported
Additional Code 3:	Not reported
Additional Code 4:	Not reported
Additional Code 5:	Not reported
Shipment Date:	20040604
Creation Date:	10/29/2004 7:40:51
Receipt Date:	20040610

CARRIS REELS INC (Continued) **1004675701**

Manifest ID:	23501807
Trans EPA ID:	TXR000050930
Trans Name:	SAFETY-KLEEN SYSTEMS INC
Trans 2 EPA ID:	Not reported
Trans 2 Name:	Not reported
TSDF EPA ID:	CAT000613893
Trans Name:	SAFETY-KLEEN SYSTEMS INC
TSDF Alt EPA ID:	CAT000613893
TSDF Alt Name:	Not reported
Waste Code Description:	212 - Oxygenated solvents (acetone, butanol, ethyl acetate, etc.
RCRA Code:	F005
Meth Code:	H01 - Transfer Station
Quantity Tons:	0.0135
Waste Quantity:	27
Quantity Unit:	P
Additional Code 1:	Not reported
Additional Code 2:	Not reported
Additional Code 3:	Not reported
Additional Code 4:	Not reported
Additional Code 5:	Not reported
Shipment Date:	20040510
Creation Date:	10/15/2004 10:46:40
Receipt Date:	20040510
Manifest ID:	22581925
Trans EPA ID:	TXR000050930
Trans Name:	SAFETY-KLEEN SYSTEMS INC
Trans 2 EPA ID:	Not reported
Trans 2 Name:	Not reported
TSDF EPA ID:	CAD066113465
Trans Name:	SAFETY-KLEEN SYSTEMS INC
TSDF Alt EPA ID:	CAD066113465
TSDF Alt Name:	Not reported
Waste Code Description:	134 - Aqueous solution with <10% total organic residues
RCRA Code:	Not reported
Meth Code:	T01 - Treatment, Tank
Quantity Tons:	0.0798
Waste Quantity:	19
Quantity Unit:	G
Additional Code 1:	Not reported
Additional Code 2:	Not reported
Additional Code 3:	Not reported
Additional Code 4:	Not reported
Additional Code 5:	Not reported
Shipment Date:	20040510
Creation Date:	10/15/2004 8:41:08
Receipt Date:	20040519
Manifest ID:	22581845
Trans EPA ID:	TXR000050930
Trans Name:	SAFETY-KLEEN SYSTEMS INC
Trans 2 EPA ID:	Not reported
Trans 2 Name:	Not reported
TSDF EPA ID:	CAT000613893
Trans Name:	SAFETY-KLEEN SYSTEMS INC
TSDF Alt EPA ID:	CAT000613893
TSDF Alt Name:	Not reported

CARRIS REELS INC (Continued) **1004675701**

Waste Code Description:	212 - Oxygenated solvents (acetone, butanol, ethyl acetate, etc.
RCRA Code:	F005
Meth Code:	H01 - Transfer Station
Quantity Tons:	0.018
Waste Quantity:	36
Quantity Unit:	P
Additional Code 1:	Not reported
Additional Code 2:	Not reported
Additional Code 3:	Not reported
Additional Code 4:	Not reported
Additional Code 5:	Not reported
Shipment Date:	20040413
Creation Date:	10/14/2004 7:35:58
Receipt Date:	20040419
Manifest ID:	23459512
Trans EPA ID:	TXR000050930
Trans Name:	SAFETY-KLEEN SYSTEMS INC
Trans 2 EPA ID:	Not reported
Trans 2 Name:	Not reported
TSDF EPA ID:	CAT000613893
Trans Name:	SAFETY-KLEEN SYSTEMS INC
TSDF Alt EPA ID:	CAT000613893
TSDF Alt Name:	Not reported
Waste Code Description:	212 - Oxygenated solvents (acetone, butanol, ethyl acetate, etc.
RCRA Code:	F005
Meth Code:	H01 - Transfer Station
Quantity Tons:	0.018
Waste Quantity:	36
Quantity Unit:	P
Additional Code 1:	Not reported
Additional Code 2:	Not reported
Additional Code 3:	Not reported
Additional Code 4:	Not reported
Additional Code 5:	Not reported

Additional Info:

Year:	2003
Gen EPA ID:	CAR000076133
Shipment Date:	20031219
Creation Date:	8/30/2004 14:52:16
Receipt Date:	20031229
Manifest ID:	23308189
Trans EPA ID:	TXR000050930
Trans Name:	SAFETY-KLEEN SYSTEMS INC
Trans 2 EPA ID:	Not reported
Trans 2 Name:	Not reported
TSDF EPA ID:	CAT000613893
Trans Name:	SAFETY-KLEEN SYSTEMS INC
TSDF Alt EPA ID:	CAT000613893
TSDF Alt Name:	Not reported
Waste Code Description:	212 - Oxygenated solvents (acetone, butanol, ethyl acetate, etc.
RCRA Code:	F005
Meth Code:	H01 - Transfer Station
Quantity Tons:	0.012
Waste Quantity:	24

CARRIS REELS INC (Continued) **1004675701**

Quantity Unit:	P
Additional Code 1:	Not reported
Additional Code 2:	Not reported
Additional Code 3:	Not reported
Additional Code 4:	Not reported
Additional Code 5:	Not reported
Shipment Date:	20031027
Creation Date:	8/3/2004 15:03:33
Receipt Date:	20031103
Manifest ID:	22530190
Trans EPA ID:	TXR000050930
Trans Name:	SAFETY-KLEEN SYSTEMS INC
Trans 2 EPA ID:	Not reported
Trans 2 Name:	Not reported
TSDF EPA ID:	CAT000613893
Trans Name:	SAFETY-KLEEN SYSTEMS INC
TSDF Alt EPA ID:	CAT000613893
TSDF Alt Name:	Not reported
Waste Code Description:	212 - Oxygenated solvents (acetone, butanol, ethyl acetate, etc.
RCRA Code:	F005
Meth Code:	H01 - Transfer Station
Quantity Tons:	0.0135
Waste Quantity:	27
Quantity Unit:	P
Additional Code 1:	Not reported
Additional Code 2:	Not reported
Additional Code 3:	Not reported
Additional Code 4:	Not reported
Additional Code 5:	Not reported
Shipment Date:	20030926
Creation Date:	8/3/2004 7:33:04
Receipt Date:	20031003
Manifest ID:	22519333
Trans EPA ID:	TXR000050930
Trans Name:	SAFETY-KLEEN SYSTEMS INC
Trans 2 EPA ID:	Not reported
Trans 2 Name:	Not reported
TSDF EPA ID:	CAT000613893
Trans Name:	SAFETY-KLEEN SYSTEMS INC
TSDF Alt EPA ID:	CAT000613893
TSDF Alt Name:	Not reported
Waste Code Description:	212 - Oxygenated solvents (acetone, butanol, ethyl acetate, etc.
RCRA Code:	F005
Meth Code:	H01 - Transfer Station
Quantity Tons:	0.0135
Waste Quantity:	27
Quantity Unit:	P
Additional Code 1:	Not reported
Additional Code 2:	Not reported
Additional Code 3:	Not reported
Additional Code 4:	Not reported
Additional Code 5:	Not reported
Shipment Date:	20030903
Creation Date:	7/29/2004 7:46:19

CARRIS REELS INC (Continued) **1004675701**

Receipt Date:	20030903
Manifest ID:	22513834
Trans EPA ID:	TXR000050930
Trans Name:	Not reported
Trans 2 EPA ID:	Not reported
Trans 2 Name:	Not reported
TSDF EPA ID:	CAD066113465
Trans Name:	Not reported
TSDF Alt EPA ID:	CAD066113465
TSDF Alt Name:	Not reported
Waste Code Description:	134 - Aqueous solution with <10% total organic residues
RCRA Code:	Not reported
Meth Code:	T01 - Treatment, Tank
Quantity Tons:	0.0714
Waste Quantity:	17
Quantity Unit:	G
Additional Code 1:	Not reported
Additional Code 2:	Not reported
Additional Code 3:	Not reported
Additional Code 4:	Not reported
Additional Code 5:	Not reported

Shipment Date:	20030812
Creation Date:	7/28/2004 10:45:53
Receipt Date:	20030818
Manifest ID:	22875691
Trans EPA ID:	TXR000050930
Trans Name:	Not reported
Trans 2 EPA ID:	Not reported
Trans 2 Name:	Not reported
TSDF EPA ID:	CAT000613893
Trans Name:	Not reported
TSDF Alt EPA ID:	CAT000613893
TSDF Alt Name:	Not reported
Waste Code Description:	212 - Oxygenated solvents (acetone, butanol, ethyl acetate, etc.
RCRA Code:	F005
Meth Code:	H01 - Transfer Station
Quantity Tons:	0.01
Waste Quantity:	20
Quantity Unit:	P
Additional Code 1:	Not reported
Additional Code 2:	Not reported
Additional Code 3:	Not reported
Additional Code 4:	Not reported
Additional Code 5:	Not reported

Shipment Date:	20030711
Creation Date:	7/23/2004 9:16:48
Receipt Date:	20030718
Manifest ID:	22884869
Trans EPA ID:	TXR000050930
Trans Name:	Not reported
Trans 2 EPA ID:	Not reported
Trans 2 Name:	Not reported
TSDF EPA ID:	CAT000613893
Trans Name:	Not reported
TSDF Alt EPA ID:	CAT000613893

CARRIS REELS INC (Continued) **1004675701**

TSDF Alt Name:	Not reported
Waste Code Description:	212 - Oxygenated solvents (acetone, butanol, ethyl acetate, etc.
RCRA Code:	F005
Meth Code:	H01 - Transfer Station
Quantity Tons:	0.009
Waste Quantity:	18
Quantity Unit:	P
Additional Code 1:	Not reported
Additional Code 2:	Not reported
Additional Code 3:	Not reported
Additional Code 4:	Not reported
Additional Code 5:	Not reported
Shipment Date:	20030609
Creation Date:	6/23/2004 10:00:42
Receipt Date:	20030612
Manifest ID:	22371053
Trans EPA ID:	TXR000050930
Trans Name:	Not reported
Trans 2 EPA ID:	Not reported
Trans 2 Name:	Not reported
TSDF EPA ID:	CAT000613893
Trans Name:	Not reported
TSDF Alt EPA ID:	CAT000613893
TSDF Alt Name:	Not reported
Waste Code Description:	212 - Oxygenated solvents (acetone, butanol, ethyl acetate, etc.
RCRA Code:	F005
Meth Code:	H01 - Transfer Station
Quantity Tons:	0.027
Waste Quantity:	54
Quantity Unit:	P
Additional Code 1:	Not reported
Additional Code 2:	Not reported
Additional Code 3:	Not reported
Additional Code 4:	Not reported
Additional Code 5:	Not reported
Shipment Date:	20030326
Creation Date:	6/25/2003 18:30:52
Receipt Date:	20030401
Manifest ID:	22445104
Trans EPA ID:	TXR000050930
Trans Name:	Not reported
Trans 2 EPA ID:	Not reported
Trans 2 Name:	Not reported
TSDF EPA ID:	CAT000613893
Trans Name:	Not reported
TSDF Alt EPA ID:	CAT000613893
TSDF Alt Name:	Not reported
Waste Code Description:	212 - Oxygenated solvents (acetone, butanol, ethyl acetate, etc.
RCRA Code:	F005
Meth Code:	H01 - Transfer Station
Quantity Tons:	0.054
Waste Quantity:	108
Quantity Unit:	P
Additional Code 1:	Not reported
Additional Code 2:	Not reported

CARRIS REELS INC (Continued) **1004675701**

Additional Code 3:	Not reported
Additional Code 4:	Not reported
Additional Code 5:	Not reported
Shipment Date:	20030108
Creation Date:	3/30/2003 18:31:13
Receipt Date:	20030113
Manifest ID:	22280889
Trans EPA ID:	TXR000050930
Trans Name:	Not reported
Trans 2 EPA ID:	Not reported
Trans 2 Name:	Not reported
TSDF EPA ID:	CAT000613893
Trans Name:	Not reported
TSDF Alt EPA ID:	Not reported
TSDF Alt Name:	Not reported
Waste Code Description:	212 - Oxygenated solvents (acetone, butanol, ethyl acetate, etc.
RCRA Code:	F005
Meth Code:	H01 - Transfer Station
Quantity Tons:	0.0085
Waste Quantity:	17
Quantity Unit:	P
Additional Code 1:	Not reported
Additional Code 2:	Not reported
Additional Code 3:	Not reported
Additional Code 4:	Not reported
Additional Code 5:	Not reported

Additional Info:

Year:	2002
Gen EPA ID:	CAR000076133
Shipment Date:	20021217
Creation Date:	3/30/2003 18:31:13
Receipt Date:	20021217
Manifest ID:	22207444
Trans EPA ID:	SCR000075150
Trans Name:	Not reported
Trans 2 EPA ID:	Not reported
Trans 2 Name:	Not reported
TSDF EPA ID:	CAD066113465
Trans Name:	Not reported
TSDF Alt EPA ID:	Not reported
TSDF Alt Name:	Not reported
Waste Code Description:	134 - Aqueous solution with <10% total organic residues
RCRA Code:	Not reported
Meth Code:	T01 - Treatment, Tank
Quantity Tons:	0.0756
Waste Quantity:	18
Quantity Unit:	G
Additional Code 1:	Not reported
Additional Code 2:	Not reported
Additional Code 3:	Not reported
Additional Code 4:	Not reported
Additional Code 5:	Not reported
Shipment Date:	20021211

CARRIS REELS INC (Continued) **1004675701**

Creation Date:	3/16/2007 18:30:20
Receipt Date:	20021216
Manifest ID:	22197612
Trans EPA ID:	SCR000075150
Trans Name:	Not reported
Trans 2 EPA ID:	Not reported
Trans 2 Name:	Not reported
TSDF EPA ID:	CAT000613893
Trans Name:	Not reported
TSDF Alt EPA ID:	CAT000613893
TSDF Alt Name:	Not reported
Waste Code Description:	212 - Oxygenated solvents (acetone, butanol, ethyl acetate, etc.
RCRA Code:	F005
Meth Code:	H01 - Transfer Station
Quantity Tons:	0.005
Waste Quantity:	10
Quantity Unit:	P
Additional Code 1:	Not reported
Additional Code 2:	Not reported
Additional Code 3:	Not reported
Additional Code 4:	Not reported
Additional Code 5:	Not reported

Shipment Date:	20021111
Creation Date:	2/13/2003 18:31:35
Receipt Date:	20021118
Manifest ID:	22138056
Trans EPA ID:	SCR000075150
Trans Name:	Not reported
Trans 2 EPA ID:	Not reported
Trans 2 Name:	Not reported
TSDF EPA ID:	CAT000613893
Trans Name:	Not reported
TSDF Alt EPA ID:	Not reported
TSDF Alt Name:	Not reported
Waste Code Description:	212 - Oxygenated solvents (acetone, butanol, ethyl acetate, etc.
RCRA Code:	F005
Meth Code:	H01 - Transfer Station
Quantity Tons:	0.015
Waste Quantity:	30
Quantity Unit:	P
Additional Code 1:	Not reported
Additional Code 2:	Not reported
Additional Code 3:	Not reported
Additional Code 4:	Not reported
Additional Code 5:	Not reported

Shipment Date:	20021015
Creation Date:	2/6/2003 18:31:16
Receipt Date:	20021021
Manifest ID:	21912336
Trans EPA ID:	SCR000075150
Trans Name:	Not reported
Trans 2 EPA ID:	Not reported
Trans 2 Name:	Not reported
TSDF EPA ID:	CAT000613893
Trans Name:	Not reported

CARRIS REELS INC (Continued) **1004675701**

TSDF Alt EPA ID:	Not reported
TSDF Alt Name:	Not reported
Waste Code Description:	212 - Oxygenated solvents (acetone, butanol, ethyl acetate, etc.
RCRA Code:	F005
Meth Code:	H01 - Transfer Station
Quantity Tons:	0.018
Waste Quantity:	36
Quantity Unit:	P
Additional Code 1:	Not reported
Additional Code 2:	Not reported
Additional Code 3:	Not reported
Additional Code 4:	Not reported
Additional Code 5:	Not reported
Shipment Date:	20020918
Creation Date:	1/28/2003 18:31:46
Receipt Date:	20020923
Manifest ID:	21902434
Trans EPA ID:	SCR000075150
Trans Name:	Not reported
Trans 2 EPA ID:	Not reported
Trans 2 Name:	Not reported
TSDF EPA ID:	CAT000613893
Trans Name:	Not reported
TSDF Alt EPA ID:	Not reported
TSDF Alt Name:	Not reported
Waste Code Description:	212 - Oxygenated solvents (acetone, butanol, ethyl acetate, etc.
RCRA Code:	F005
Meth Code:	H01 - Transfer Station
Quantity Tons:	0.018
Waste Quantity:	36
Quantity Unit:	P
Additional Code 1:	Not reported
Additional Code 2:	Not reported
Additional Code 3:	Not reported
Additional Code 4:	Not reported
Additional Code 5:	Not reported
Shipment Date:	20020819
Creation Date:	3/14/2003 18:31:30
Receipt Date:	20020822
Manifest ID:	21748621
Trans EPA ID:	SCR000075150
Trans Name:	Not reported
Trans 2 EPA ID:	Not reported
Trans 2 Name:	Not reported
TSDF EPA ID:	CAT000613893
Trans Name:	Not reported
TSDF Alt EPA ID:	Not reported
TSDF Alt Name:	Not reported
Waste Code Description:	212 - Oxygenated solvents (acetone, butanol, ethyl acetate, etc.
RCRA Code:	F005
Meth Code:	H01 - Transfer Station
Quantity Tons:	0.018
Waste Quantity:	36
Quantity Unit:	P
Additional Code 1:	Not reported

CARRIS REELS INC (Continued) **1004675701**

Additional Code 2:	Not reported
Additional Code 3:	Not reported
Additional Code 4:	Not reported
Additional Code 5:	Not reported
Shipment Date:	20020722
Creation Date:	1/21/2003 18:30:55
Receipt Date:	20020725
Manifest ID:	21743437
Trans EPA ID:	SCR000075150
Trans Name:	Not reported
Trans 2 EPA ID:	Not reported
Trans 2 Name:	Not reported
TSDF EPA ID:	CAT000613893
Trans Name:	Not reported
TSDF Alt EPA ID:	Not reported
TSDF Alt Name:	Not reported
Waste Code Description:	212 - Oxygenated solvents (acetone, butanol, ethyl acetate, etc.
RCRA Code:	F005
Meth Code:	H01 - Transfer Station
Quantity Tons:	0.018
Waste Quantity:	36
Quantity Unit:	P
Additional Code 1:	Not reported
Additional Code 2:	Not reported
Additional Code 3:	Not reported
Additional Code 4:	Not reported
Additional Code 5:	Not reported
Shipment Date:	20020710
Creation Date:	2/7/2003 18:31:14
Receipt Date:	20020715
Manifest ID:	21739069
Trans EPA ID:	SCR000075150
Trans Name:	Not reported
Trans 2 EPA ID:	Not reported
Trans 2 Name:	Not reported
TSDF EPA ID:	CAT000613893
Trans Name:	Not reported
TSDF Alt EPA ID:	Not reported
TSDF Alt Name:	Not reported
Waste Code Description:	134 - Aqueous solution with <10% total organic residues
RCRA Code:	Not reported
Meth Code:	T01 - Treatment, Tank
Quantity Tons:	0.0588
Waste Quantity:	14
Quantity Unit:	G
Additional Code 1:	Not reported
Additional Code 2:	Not reported
Additional Code 3:	Not reported
Additional Code 4:	Not reported
Additional Code 5:	Not reported
Shipment Date:	20020625
Creation Date:	1/14/2003 18:31:21
Receipt Date:	20020701
Manifest ID:	21730591

CARRIS REELS INC (Continued) **1004675701**

Trans EPA ID:	SCR000075150
Trans Name:	Not reported
Trans 2 EPA ID:	Not reported
Trans 2 Name:	Not reported
TSDF EPA ID:	CAT000613893
Trans Name:	Not reported
TSDF Alt EPA ID:	Not reported
TSDF Alt Name:	Not reported
Waste Code Description:	212 - Oxygenated solvents (acetone, butanol, ethyl acetate, etc.
RCRA Code:	F005
Meth Code:	H01 - Transfer Station
Quantity Tons:	0.018
Waste Quantity:	36
Quantity Unit:	P
Additional Code 1:	Not reported
Additional Code 2:	Not reported
Additional Code 3:	Not reported
Additional Code 4:	Not reported
Additional Code 5:	Not reported

Shipment Date:	20020529
Creation Date:	1/24/2003 18:31:04
Receipt Date:	20020604
Manifest ID:	21595013
Trans EPA ID:	SCR000075150
Trans Name:	Not reported
Trans 2 EPA ID:	Not reported
Trans 2 Name:	Not reported
TSDF EPA ID:	CAT000613893
Trans Name:	Not reported
TSDF Alt EPA ID:	Not reported
TSDF Alt Name:	Not reported
Waste Code Description:	212 - Oxygenated solvents (acetone, butanol, ethyl acetate, etc.
RCRA Code:	F005
Meth Code:	H01 - Transfer Station
Quantity Tons:	0.018
Waste Quantity:	36
Quantity Unit:	P
Additional Code 1:	Not reported
Additional Code 2:	Not reported
Additional Code 3:	Not reported
Additional Code 4:	Not reported
Additional Code 5:	Not reported

Additional Info:

Year:	2001
Gen EPA ID:	CAR000076133

Shipment Date:	20011210
Creation Date:	2/13/2002 0:00:00
Receipt Date:	20011214
Manifest ID:	21321815
Trans EPA ID:	SCR000075150
Trans Name:	Not reported
Trans 2 EPA ID:	Not reported
Trans 2 Name:	Not reported
TSDF EPA ID:	CAT000613893

CARRIS REELS INC (Continued) **1004675701**

Trans Name:	Not reported
TSDF Alt EPA ID:	Not reported
TSDF Alt Name:	Not reported
Waste Code Description:	212 - Oxygenated solvents (acetone, butanol, ethyl acetate, etc.
RCRA Code:	F005
Meth Code:	H01 - Transfer Station
Quantity Tons:	0.018
Waste Quantity:	36
Quantity Unit:	P
Additional Code 1:	Not reported
Additional Code 2:	Not reported
Additional Code 3:	Not reported
Additional Code 4:	Not reported
Additional Code 5:	Not reported
Shipment Date:	20011112
Creation Date:	1/16/2002 0:00:00
Receipt Date:	20011116
Manifest ID:	21312923
Trans EPA ID:	SCR000075150
Trans Name:	Not reported
Trans 2 EPA ID:	Not reported
Trans 2 Name:	Not reported
TSDF EPA ID:	CAT000613893
Trans Name:	Not reported
TSDF Alt EPA ID:	CAT000613893
TSDF Alt Name:	Not reported
Waste Code Description:	212 - Oxygenated solvents (acetone, butanol, ethyl acetate, etc.
RCRA Code:	F005
Meth Code:	H01 - Transfer Station
Quantity Tons:	0.054
Waste Quantity:	108
Quantity Unit:	P
Additional Code 1:	Not reported
Additional Code 2:	Not reported
Additional Code 3:	Not reported
Additional Code 4:	Not reported
Additional Code 5:	Not reported
Shipment Date:	20011101
Creation Date:	1/16/2002 0:00:00
Receipt Date:	20011104
Manifest ID:	21386945
Trans EPA ID:	SCR000075150
Trans Name:	Not reported
Trans 2 EPA ID:	Not reported
Trans 2 Name:	Not reported
TSDF EPA ID:	CAD093459485
Trans Name:	Not reported
TSDF Alt EPA ID:	CAD093459485
TSDF Alt Name:	Not reported
Waste Code Description:	134 - Aqueous solution with <10% total organic residues
RCRA Code:	D039
Meth Code:	T01 - Treatment, Tank
Quantity Tons:	0.0336
Waste Quantity:	8
Quantity Unit:	G

CARRIS REELS INC (Continued) **1004675701**

Additional Code 1:	Not reported
Additional Code 2:	Not reported
Additional Code 3:	Not reported
Additional Code 4:	Not reported
Additional Code 5:	Not reported
Shipment Date:	20011017
Creation Date:	12/17/2001 0:00:00
Receipt Date:	20011022
Manifest ID:	21382033
Trans EPA ID:	SCR000075150
Trans Name:	Not reported
Trans 2 EPA ID:	Not reported
Trans 2 Name:	Not reported
TSDF EPA ID:	CAT000613893
Trans Name:	Not reported
TSDF Alt EPA ID:	Not reported
TSDF Alt Name:	Not reported
Waste Code Description:	212 - Oxygenated solvents (acetone, butanol, ethyl acetate, etc.
RCRA Code:	F005
Meth Code:	H01 - Transfer Station
Quantity Tons:	0.018
Waste Quantity:	36
Quantity Unit:	P
Additional Code 1:	Not reported
Additional Code 2:	Not reported
Additional Code 3:	Not reported
Additional Code 4:	Not reported
Additional Code 5:	Not reported
Shipment Date:	20010809
Creation Date:	10/3/2001 0:00:00
Receipt Date:	20010813
Manifest ID:	21105933
Trans EPA ID:	SCR000075150
Trans Name:	Not reported
Trans 2 EPA ID:	Not reported
Trans 2 Name:	Not reported
TSDF EPA ID:	CAD093459485
Trans Name:	Not reported
TSDF Alt EPA ID:	CAD093459485
TSDF Alt Name:	Not reported
Waste Code Description:	134 - Aqueous solution with <10% total organic residues
RCRA Code:	D039
Meth Code:	T01 - Treatment, Tank
Quantity Tons:	0.0966
Waste Quantity:	23
Quantity Unit:	G
Additional Code 1:	Not reported
Additional Code 2:	Not reported
Additional Code 3:	Not reported
Additional Code 4:	Not reported
Additional Code 5:	Not reported
Shipment Date:	20010727
Creation Date:	10/1/2001 0:00:00
Receipt Date:	20010803

CARRIS REELS INC (Continued) **1004675701**

Manifest ID:	21102902
Trans EPA ID:	SCR000075150
Trans Name:	Not reported
Trans 2 EPA ID:	Not reported
Trans 2 Name:	Not reported
TSDF EPA ID:	CAT000613893
Trans Name:	Not reported
TSDF Alt EPA ID:	CAT000613893
TSDF Alt Name:	Not reported
Waste Code Description:	212 - Oxygenated solvents (acetone, butanol, ethyl acetate, etc.
RCRA Code:	F005
Meth Code:	H01 - Transfer Station
Quantity Tons:	0.072
Waste Quantity:	144
Quantity Unit:	P
Additional Code 1:	Not reported
Additional Code 2:	Not reported
Additional Code 3:	Not reported
Additional Code 4:	Not reported
Additional Code 5:	Not reported

Shipment Date:	20010613
Creation Date:	8/24/2001 0:00:00
Receipt Date:	20010620
Manifest ID:	20681785
Trans EPA ID:	SCR000075150
Trans Name:	Not reported
Trans 2 EPA ID:	Not reported
Trans 2 Name:	Not reported
TSDF EPA ID:	CAD093459485
Trans Name:	Not reported
TSDF Alt EPA ID:	Not reported
TSDF Alt Name:	Not reported
Waste Code Description:	134 - Aqueous solution with <10% total organic residues
RCRA Code:	D039
Meth Code:	T01 - Treatment, Tank
Quantity Tons:	0.0714
Waste Quantity:	17
Quantity Unit:	G
Additional Code 1:	Not reported
Additional Code 2:	Not reported
Additional Code 3:	Not reported
Additional Code 4:	Not reported
Additional Code 5:	Not reported

Shipment Date:	20010430
Creation Date:	6/27/2001 0:00:00
Receipt Date:	20010507
Manifest ID:	20632633
Trans EPA ID:	SCR000075150
Trans Name:	Not reported
Trans 2 EPA ID:	Not reported
Trans 2 Name:	Not reported
TSDF EPA ID:	CAT000613893
Trans Name:	Not reported
TSDF Alt EPA ID:	Not reported
TSDF Alt Name:	Not reported

CARRIS REELS INC (Continued) **1004675701**

Waste Code Description:	212 - Oxygenated solvents (acetone, butanol, ethyl acetate, etc.
RCRA Code:	F005
Meth Code:	H01 - Transfer Station
Quantity Tons:	0.072
Waste Quantity:	144
Quantity Unit:	P
Additional Code 1:	Not reported
Additional Code 2:	Not reported
Additional Code 3:	Not reported
Additional Code 4:	Not reported
Additional Code 5:	Not reported
Shipment Date:	20010314
Creation Date:	4/30/2001 0:00:00
Receipt Date:	20010319
Manifest ID:	20614777
Trans EPA ID:	SCR000075150
Trans Name:	Not reported
Trans 2 EPA ID:	SCR000074591
Trans 2 Name:	Not reported
TSDF EPA ID:	CAT000613893
Trans Name:	Not reported
TSDF Alt EPA ID:	Not reported
TSDF Alt Name:	Not reported
Waste Code Description:	212 - Oxygenated solvents (acetone, butanol, ethyl acetate, etc.
RCRA Code:	F005
Meth Code:	H01 - Transfer Station
Quantity Tons:	0.072
Waste Quantity:	144
Quantity Unit:	P
Additional Code 1:	Not reported
Additional Code 2:	Not reported
Additional Code 3:	Not reported
Additional Code 4:	Not reported
Additional Code 5:	Not reported
Shipment Date:	20010223
Creation Date:	4/30/2001 0:00:00
Receipt Date:	20010301
Manifest ID:	20374267
Trans EPA ID:	SCR000075150
Trans Name:	Not reported
Trans 2 EPA ID:	SCR000074591
Trans 2 Name:	Not reported
TSDF EPA ID:	CAD093459485
Trans Name:	Not reported
TSDF Alt EPA ID:	Not reported
TSDF Alt Name:	Not reported
Waste Code Description:	134 - Aqueous solution with <10% total organic residues
RCRA Code:	D039
Meth Code:	T01 - Treatment, Tank
Quantity Tons:	0.063
Waste Quantity:	15
Quantity Unit:	G
Additional Code 1:	Not reported
Additional Code 2:	Not reported
Additional Code 3:	Not reported

CARRIS REELS INC (Continued) **1004675701**

Additional Code 4: Not reported
Additional Code 5: Not reported

CERS:
Name: CARRIS REELS OF CALIFORNIA INC
Address: 2100 W ALMOND AVE
City,State,Zip: MADERA, CA 93637
Site ID: 458074
CERS ID: 110009554455
CERS Description: US EPA Air Emission Inventory System (EIS)

Affiliation:
Affiliation Type Desc: Environmental Contact
Entity Name: Lincoln Markwith
Entity Title: Not reported
Affiliation Address: POBOX 88
Affiliation City: MADERA
Affiliation State: Not reported
Affiliation Country: Not reported
Affiliation Zip: Not reported
Affiliation Phone: ,

Affiliation Type Desc: Environmental Contact
Entity Name: PERRY FICK
Entity Title: Not reported
Affiliation Address: 2100 W ALMOND AVE
Affiliation City: MADERA
Affiliation State: CA
Affiliation Country: Not reported
Affiliation Zip: Not reported
Affiliation Phone: ,

Affiliation Type Desc: Property Owner
Entity Name: CARRIS FNCL
Entity Title: Not reported
Affiliation Address: POBOX 88
Affiliation City: MADERA
Affiliation State: Not reported
Affiliation Country: Not reported
Affiliation Zip: Not reported
Affiliation Phone: ,

K41 **LEE'S CONCRETE MATERIALS, INC.** **AST** **A100338370**
ENE **200 S PINE ST** **N/A**
1/8-1/4 **MADERA, CA 93637**
0.229 mi.
1207 ft. **Site 1 of 5 in cluster K**

Relative:
Higher

Actual:
262 ft.

AST:
Name: LEE'S CONCRETE MATERIALS, INC.
Address: 200 S PINE ST
City/Zip: MADERA,93637
Certified Unified Program Agencies: Not reported
Owner: Tom daSilva
Total Gallons: Not reported
CERSID: 10398901
Facility ID: FA0100866

LEE'S CONCRETE MATERIALS, INC. (Continued) **A100338370**

Business Name:	Lee's Concrete Materials, Inc.
Phone:	(559)673-9189
Fax:	(559)673-6115
Mailing Address:	P. O. Box 509
Mailing Address City:	Madera
Mailing Address State:	CA
Mailing Address Zip Code:	936390509
Operator Name:	Tom daSilva
Operator Phone:	(559)661-8483
Owner Phone:	(559)661-8483
Owner Mail Address:	#25 Pointe West
Owner State:	CA
Owner Zip Code:	93637
Owner Country:	United States
Property Owner Name:	Tom daSilva
Property Owner Phone:	(559)673-9189
Property Owner Mailing Address:	P. O. Box 509
Property Owner City:	Madera
Property Owner Stat :	CA
Property Owner Zip Code:	936390509
Property Owner Country:	United States
EPAID:	cad983608274

Name:	LEE'S CONCRETE MATERIALS INC
Address:	200 S PINE ST.
City/Zip:	MADERA,
Certified Unified Program Agencies:	Madera
Owner:	LEE'S CONCRETE MATERIALS INC
Total Gallons:	10,500
CERSID:	Not reported
Facility ID:	Not reported
Business Name:	Not reported
Phone:	Not reported
Fax:	Not reported
Mailing Address:	Not reported
Mailing Address City:	Not reported
Mailing Address State:	Not reported
Mailing Address Zip Code:	Not reported
Operator Name:	Not reported
Operator Phone:	Not reported
Owner Phone:	Not reported
Owner Mail Address:	Not reported
Owner State:	Not reported
Owner Zip Code:	Not reported
Owner Country:	Not reported
Property Owner Name:	Not reported
Property Owner Phone:	Not reported
Property Owner Mailing Address:	Not reported
Property Owner City:	Not reported
Property Owner Stat :	Not reported
Property Owner Zip Code:	Not reported
Property Owner Country:	Not reported
EPAID:	Not reported

K42 ENE 1/8-1/4 0.229 mi. 1207 ft. | **LEES CONCRETE MATERIALS 200 S PINE ST MADERA, CA 93637** | **CERS HAZ WASTE CERS TANKS CERS** | **S121742445 N/A**

Site 2 of 5 in cluster K

Relative: Higher

Actual: 262 ft.

CERS HAZ WASTE:

Name:	LEES CONCRETE MATERIALS
Address:	200 S PINE ST
City,State,Zip:	MADERA, CA 93637
Site ID:	130166
CERS ID:	10398901
CERS Description:	Hazardous Waste Generator

CERS TANKS:

Name:	LEES CONCRETE MATERIALS
Address:	200 S PINE ST
City,State,Zip:	MADERA, CA 93637
Site ID:	130166
CERS ID:	10398901
CERS Description:	Aboveground Petroleum Storage

CERS:

Name:	LEES CONCRETE MATERIALS
Address:	200 S PINE ST
City,State,Zip:	MADERA, CA 93637
Site ID:	130166
CERS ID:	10398901
CERS Description:	Chemical Storage Facilities

Violations:

Site ID:	130166
Site Name:	LEES CONCRETE MATERIALS
Violation Date:	09-19-2017
Citation:	HSC 6.95 25508(a)(1) - California Health and Safety Code, Chapter 6.95, Section(s) 25508(a)(1)
Violation Description:	Failure to complete and electronically submit hazardous material inventory information for all reportable hazardous materials on site at or above reportable quantities.
Violation Notes:	Returned to compliance on 09/19/2017. Update the following hazardous materials to the inventory in CERS. 1. 1-250 gallon propane tank 2. 1-55 gallon transmission oil 3. 1-55 gallon gear oil 4. 1-500 gallon diesel *Remove the nitrogen from the inventory list in CERS. Operator no longer stores at the facility. KV
Violation Division:	Madera County Environmental Health
Violation Program:	HMRRP
Violation Source:	CERS,

Site ID:	130166
Site Name:	LEES CONCRETE MATERIALS
Violation Date:	06-23-2017
Citation:	HSC 6.95 25508(a)(1) - California Health and Safety Code, Chapter 6.95, Section(s) 25508(a)(1)
Violation Description:	Failure to annually review and electronically certify that the business plan is complete and accurate on or before the annual due date.
Violation Notes:	Returned to compliance on 06/26/2017.
Violation Division:	Madera County Environmental Health
Violation Program:	HMRRP

LEES CONCRETE MATERIALS (Continued) **S121742445**

Violation Source: CERS,

Site ID: 130166
Site Name: LEES CONCRETE MATERIALS
Violation Date: 06-10-2014
Citation: 22 CCR 12 66262.34(f) - California Code of Regulations, Title 22, Chapter 12, Section(s) 66262.34(f)
Violation Description: Failure to properly label hazardous waste accumulation containers with the following requirements: "Hazardous Waste", name and address of the generator, physical and chemical characteristics of the Hazardous Waste, and starting accumulation date.
Violation Notes: Returned to compliance on 07/03/2014. INSPECTOR OBSERVED USED OIL TANK WITHOUT ACCUMULATION START DATE. PER 2014 AND 2013 MANIFEST RECEIPT FACILITY IS GENERATING ,ORE THAN 100 KG/27 GALLONS OF USED OIL A MONTH. ACCUMULATION START DATE SHALL BE DATE OF FIRST USED OIL ADDED TO TANK.
Violation Division: Madera County Environmental Health
Violation Program: HW
Violation Source: CERS,

Site ID: 130166
Site Name: LEES CONCRETE MATERIALS
Violation Date: 09-19-2017
Citation: HSC 6.95 25508(a)(1) - California Health and Safety Code, Chapter 6.95, Section(s) 25508(a)(1)
Violation Description: Failure to complete and electronically submit a site map with all required content.
Violation Notes: Returned to compliance on 09/19/2017. Redo the site map to include the compressed gases and evacuation area to CERS. KV
Violation Division: Madera County Environmental Health
Violation Program: HMRRP
Violation Source: CERS,

Site ID: 130166
Site Name: LEES CONCRETE MATERIALS
Violation Date: 06-10-2014
Citation: HSC 6.67 25270.4.5(a) - California Health and Safety Code, Chapter 6.67, Section(s) 25270.4.5(a)
Violation Description: Failure to adequately discuss the facility transfer operations, pumping, and facility process within the SPCC plan.
Violation Notes: Returned to compliance on 09/05/2014. 1. CONTAINERS STORAGE CAPACITIES NOTED IN THE SPCC PLAN IS DIFFERENT FROM THAT REPORTED IN THE HAZARDOUS MATERIAL BUSINESS PLAN FOR THE USED OIL TANK AND THE 10,000 GALLON DIESEL TANK 2. SPPC PLAN DOES NOT MEET THE REQUIREMENT OF DISCHARGE PREVENTION MEASURES INCLUDING PROCEDURES FOR HANDLING OF PRODUCT (LOADING, UNLOADING, AND FACILITY TRANSFER) 3. SPCC PLAN DOES NOT MEET THE REQUIREMENT OF FOR METHOD OF DISPOSAL OF RECOVERED MATERIAL IN ACCORDANCE WITH APPLICABLE LEGAL REQUIREMENTS
Violation Division: Madera County Environmental Health
Violation Program: APSA
Violation Source: CERS,

Site ID: 130166
Site Name: LEES CONCRETE MATERIALS
Violation Date: 09-09-2021
Citation: HSC 6.67 25270.4.5 (a) - California Health and Safety Code, Chapter 6.67, Section(s) 25270.4.5 (a)

LEES CONCRETE MATERIALS (Continued) **S121742445**

Violation Description: Failure to complete a review and evaluation of the SPCC Plan at least once every five years, document the completion of the review, and sign a statement as to whether the SPCC Plan will be amended.
Violation Notes: Returned to compliance on 02/28/2022. H112: SPCC Plan has not receive a five year review. SPCC Plan was created and certified 8/12/2014; SPCC Plan has not received any review. Corrective Action: Facility is required to receive technically amended SPCC Plan. Once new SPCC Plan has been prepared and certified send copy to Madera County Environmental Health Division as proof of correction.
Violation Division: Madera County Environmental Health
Violation Program: APSA
Violation Source: CERS,

Site ID: 130166
Site Name: LEES CONCRETE MATERIALS
Violation Date: 06-10-2014
Citation: HSC 6.95 25504(a) - California Health and Safety Code, Chapter 6.95, Section(s) 25504(a)
Violation Description: Failure to complete and/or submit hazardous material inventory forms for all reportable hazardous materials on site.
Violation Notes: Returned to compliance on 07/03/2014.
Violation Division: Madera County Environmental Health
Violation Program: HMRRP
Violation Source: CERS,

Site ID: 130166
Site Name: LEES CONCRETE MATERIALS
Violation Date: 09-09-2021
Citation: 22 CCR 12 66262.34(f) - California Code of Regulations, Title 22, Chapter 12, Section(s) 66262.34(f)
Violation Description: Failure to label stationary hazardous waste tanks as "hazardous waste" and mark with an accumulation start date.
Violation Notes: Returned to compliance on 09/09/2021. OBSERVATION: The [HAZARDOUS WASTE] tank was observed without a label. CORRECTIVE ACTION: Submit a photo to the CUPA demonstrating that the [HAZARDOUS WASTE] tank has been properly labeled. Inspector observed waste oil tank with a label but was not filled out. Ensure all waste tanks and containers are properly labeled with facility name, address, contents, and start accumulation. Corrected action: provide proof of proper labeling on waste oil tank. Corrected on Site
Violation Division: Madera County Environmental Health
Violation Program: HW
Violation Source: CERS,

Site ID: 130166
Site Name: LEES CONCRETE MATERIALS
Violation Date: 02-03-2023
Citation: HSC 6.95 25508(a)(1) - California Health and Safety Code, Chapter 6.95, Section(s) 25508(a)(1)
Violation Description: Failure to complete and electronically submit a business plan when storing/handling a hazardous material at or above reportable quantities.
Violation Notes: Returned to compliance on 02/09/2023.
Violation Division: Madera County Environmental Health
Violation Program: HMRRP
Violation Source: CERS,

LEES CONCRETE MATERIALS (Continued) **S121742445**

Site ID:	130166
Site Name:	LEES CONCRETE MATERIALS
Violation Date:	09-09-2021
Citation:	HSC 6.67 25270.4.5(a) - California Health and Safety Code, Chapter 6.67, Section(s) 25270.4.5(a)
Violation Description:	Failure to discuss in the SPCC Plan procedures to test or inspect each aboveground container for integrity in accordance with industry standards: 1. On a regular schedule. 2. After material repairs are made. 3. By qualified personnel. 4. The frequency and type of testing and inspections based on container size, configuration, and design.
Violation Notes:	Returned to compliance on 02/28/2022. H221: Current SPCC Plan does not cite an industry standard for integrity testing frequency or procedure. Corrective Action: Provide SPCC Plan that has been certified by a Professional Engineer that cites an industry standard for integrity testing frequency and procedure.
Violation Division:	Madera County Environmental Health
Violation Program:	APSA
Violation Source:	CERS,

Site ID:	130166
Site Name:	LEES CONCRETE MATERIALS
Violation Date:	09-19-2017
Citation:	22 CCR 12 66262.34(f) - California Code of Regulations, Title 22, Chapter 12, Section(s) 66262.34(f)
Violation Description:	Failure to properly label hazardous waste accumulation containers and portable tanks with the following requirements: "Hazardous Waste", name and address of the generator, physical and chemical characteristics of the Hazardous Waste, and starting accumulation date.
Violation Notes:	Returned to compliance on 09/19/2017. On used oil tank, input the start date of waste accumulation on the label. Corrected on site. RJ
Violation Division:	Madera County Environmental Health
Violation Program:	HW
Violation Source:	CERS,

Site ID:	130166
Site Name:	LEES CONCRETE MATERIALS
Violation Date:	06-10-2014
Citation:	HSC 6.67 25270.4.5(a) - California Health and Safety Code, Chapter 6.67, Section(s) 25270.4.5(a)
Violation Description:	Failure to test or inspect aboveground tanks for integrity by a person qualified in accordance with industry standards.
Violation Notes:	Returned to compliance on 09/05/2014.
Violation Division:	Madera County Environmental Health
Violation Program:	APSA
Violation Source:	CERS,

Site ID:	130166
Site Name:	LEES CONCRETE MATERIALS
Violation Date:	09-09-2021
Citation:	HSC 6.67 25270.4.5(a) - California Health and Safety Code, Chapter 6.67, Section(s) 25270.4.5(a)
Violation Description:	Failure to prepare an SPCC Plan that meets all applicable requirements.
Violation Notes:	Returned to compliance on 02/28/2022. H001: SPCC Plan does not discuss procedures to test or inspect storage containers for integrity per

LEES CONCRETE MATERIALS (Continued) **S121742445**

industry standards. Corrective Action: Have professional engineer perform a technical amendment for SPCC Plan that includes integrity testing procedure and frequency per industry standard.
Violation Division: Madera County Environmental Health
Violation Program: APSA
Violation Source: CERS,

Site ID: 130166
Site Name: LEES CONCRETE MATERIALS
Violation Date: 06-10-2014
Citation: HSC 6.67 25270.4.5(a) - California Health and Safety Code, Chapter 6.67, Section(s) 25270.4.5(a)
Violation Description: Failure to comply with all of the following requirements: 1. Failure to conduct inspections and tests in accordance with written procedures that you or a certifying engineer have developed for the facility. 2. Failure to sign written procedures and/or a record of inspections and/or customary business records by the appropriate supervisor or inspector. 3. Failure to keep written procedures and/or a record of inspections and/or customary business records with the plan. AND 4. Failure to maintain written procedures and/or a record of inspections and/or customary business records for three years.
Violation Notes: Returned to compliance on 07/03/2014. SPCC plan indicate quarterly inspections of AST. Records of quarterly inspections not available for review. SPCC provided attachment 2 to conduct quarterly inspection
Violation Division: Madera County Environmental Health
Violation Program: APSA
Violation Source: CERS,

Site ID: 130166
Site Name: LEES CONCRETE MATERIALS
Violation Date: 06-10-2014
Citation: HSC 6.67 25270.4.5(a) - California Health and Safety Code, Chapter 6.67, Section(s) 25270.4.5(a)
Violation Description: Failure to test or inspect aboveground tanks for integrity by a person qualified in accordance with industry standards.
Violation Notes: Returned to compliance on 09/05/2014. SPCC PLAN DOES NOT MEET REQUIREMENT
Violation Division: Madera County Environmental Health
Violation Program: APSA
Violation Source: CERS,

Site ID: 130166
Site Name: LEES CONCRETE MATERIALS
Violation Date: 06-10-2014
Citation: 22 CCR 12 66262.12 - California Code of Regulations, Title 22, Chapter 12, Section(s) 66262.12
Violation Description: Failure to obtain and/or maintain an Active EPA ID.
Violation Notes: Returned to compliance on 07/03/2014.
Violation Division: Madera County Environmental Health
Violation Program: HW
Violation Source: CERS,

Site ID: 130166
Site Name: LEES CONCRETE MATERIALS
Violation Date: 06-10-2014
Citation: HSC 6.67 25270.4.5(a) - California Health and Safety Code, Chapter

LEES CONCRETE MATERIALS (Continued) **S121742445**

6.67, Section(s) 25270.4.5(a)
Violation Description: 1. Failure to prepare a SPCC plan that follows a sequence of rule and/or cross-reference. 2. Failure of the owner or operator of a facility subject to this part to prepare a SPCC plan in accordance with good engineering practices. 3. Failure to have the full approval of management at a level of authority to commit the necessary resources to fully implement the SPCC plan. 4. Failure to prepare the Plan in writing. AND 5. Failure to prepare a SPCC plan that addresses additional procedures/methods/equipment not yet fully operational.
Violation Notes: Returned to compliance on 09/05/2014.
Violation Division: Madera County Environmental Health
Violation Program: APSA
Violation Source: CERS,

Site ID: 130166
Site Name: LEES CONCRETE MATERIALS
Violation Date: 09-19-2017
Citation: 22 CCR 11 66261.7 - California Code of Regulations, Title 22, Chapter 11, Section(s) 66261.7
Violation Description: Failure to manage empty containers greater than 5 gallons in capacity that previously held a hazardous material/waste in accordance with 22 CCR 11 66261.7 including but not limited to the following: (e)(2)By reclaiming its scrap value onsite or shipping the container or inner liner to a person who reclaims its scrap value; or (3) By reconditioning or remanufacturing the container or inner liner onsite for subsequent reuse, or shipping the container or inner liner to a person who reconditions or remanufactures the container or inner liner; or (4) By shipping the container or inner liner to a supplier or to another intermediate collection location for accumulation prior to managing the container or inner liner pursuant to subsections (e)(2) or (e)(3) of this section; or (i) By shipping the container or inner liner back to the supplier for the purpose of being refilled.
(f) A container or an inner liner removed from a container larger than five gallons in capacity which is managed pursuant to subsection (e) of this section shall be marked with the date it has been emptied and shall be managed within one year of being emptied.
Violation Notes: Returned to compliance on 09/19/2017. Ensure that all empty containers are labeled "Empty". Inspector observed AT30 empty container without label. RJ
Violation Division: Madera County Environmental Health
Violation Program: HW
Violation Source: CERS,

Site ID: 130166
Site Name: LEES CONCRETE MATERIALS
Violation Date: 06-10-2014
Citation: HSC 6.67 25270.4.5(a) - California Health and Safety Code, Chapter 6.67, Section(s) 25270.4.5(a)
Violation Description: Failure to adequately discuss procedures for reporting a discharge, or no information and procedures for reporting a discharge are included within the SPCC plan.
Violation Notes: Returned to compliance on 09/05/2014. RESPONSE PLAN (ATTACHMENT 3 OF SPCC PLAN) LIST MADERA COUNTY ENVIRONMENTAL HEALTH DEPARTMENT (MCEHD) AS ONE OF THE REPORTING AGENCY BUT MCEHD CONTACT INFORMATION IS NOT LISTED ON THE EMERGENCY CONTACT LIST ON PART II SECTION 8 OF THE SPCC PLAN
Violation Division: Madera County Environmental Health

LEES CONCRETE MATERIALS (Continued) **S121742445**

Violation Program:	APSA
Violation Source:	CERS,
Site ID:	130166
Site Name:	LEES CONCRETE MATERIALS
Violation Date:	06-10-2014
Citation:	HSC 6.95 25504(c) - California Health and Safety Code, Chapter 6.95, Section(s) 25504(c)
Violation Description:	Failure to include provisions in the business plan to ensure that appropriate personnel receive initial and annual training.
Violation Notes:	Returned to compliance on 07/03/2014.
Violation Division:	Madera County Environmental Health
Violation Program:	HMRRP
Violation Source:	CERS,
Site ID:	130166
Site Name:	LEES CONCRETE MATERIALS
Violation Date:	09-09-2021
Citation:	HSC 6.67 25270.4.5(a) - California Health and Safety Code, Chapter 6.67, Section(s) 25270.4.5(a)
Violation Description:	Failure to comply with one or more of the following requirements: 1. Have record of inspections and tests, including integrity tests, signed by the appropriate supervisor or inspector. 2. Keep written procedures and records of inspections and tests, including integrity tests, for at least three years. 3. Keep comparison records.
Violation Notes:	Returned to compliance on 02/28/2022. H112: SPCC Plan states that a "Pressure leak-down test" is performed annually on buried transfer pipe from the 10,000 gallon AST diesel tank to the fuel dispenser. Inspector was not provided proof of these tests. Corrective Action: Provide proof of all past tests conducted for aboveground storage tank and retain all testing/inspections performed on aboveground storage tank.
Violation Division:	Madera County Environmental Health
Violation Program:	APSA
Violation Source:	CERS,
Site ID:	130166
Site Name:	LEES CONCRETE MATERIALS
Violation Date:	09-09-2021
Citation:	HSC 6.67 25270.4.5(a) - California Health and Safety Code, Chapter 6.67, Section(s) 25270.4.5(a)
Violation Description:	Failure to conduct spill prevention briefing for oil-handling personnel at least once a year to assure adequate understanding of the SPCC Plan.
Violation Notes:	Returned to compliance on 02/28/2022. H041: Ensure that an annual spill prevention briefing is provided to oil-handling personnel at least once a year. Spill prevention briefings should include but not limited to known discharges, malfunctioning components, and any precautionary measures. Corrective Action: Provide documentation proving that a spill briefing was conducted for the 2021 year.
Violation Division:	Madera County Environmental Health
Violation Program:	APSA
Violation Source:	CERS,
Site ID:	130166
Site Name:	LEES CONCRETE MATERIALS
Violation Date:	06-10-2014

LEES CONCRETE MATERIALS (Continued) **S121742445**

Citation:	HSC 6.67 25270.4.5(a) - California Health and Safety Code, Chapter 6.67, Section(s) 25270.4.5(a)
Violation Description:	Failure of the secondary containment, and/or rack drainage to flow to a catchment basin, treatment system, or quick drainage system and hold at least the maximum capacity of the largest single compartment of any tank car or tank truck.
Violation Notes:	Returned to compliance on 07/03/2014. INSPECTOR OBSERVED CRACK IN SECONDARY CONTAINMENT WALL FOR 10,000 GALLON DIESEL TANK
Violation Division:	Madera County Environmental Health
Violation Program:	APSA
Violation Source:	CERS,
Site ID:	130166
Site Name:	LEES CONCRETE MATERIALS
Violation Date:	06-10-2014
Citation:	HSC 6.67 25270.4.5(a) - California Health and Safety Code, Chapter 6.67, Section(s) 25270.4.5(a)
Violation Description:	Failure to provide training regarding: 1. The operation and maintenance of equipment to prevent discharges. 2. Discharge procedure protocols. 3. Applicable pollution control laws, rules, and regulations. 4. General facility operations. AND 5. The contents of the SPCC Plan.
Violation Notes:	Returned to compliance on 09/05/2014. TRAINING LOG ON PERSONNEL TRAINING AND SPILL PREVENTION PROCEDURES NOT AVAILABLE FOR REVIEW. MAINTAIN FOR 3 YEARS
Violation Division:	Madera County Environmental Health
Violation Program:	APSA
Violation Source:	CERS,
Site ID:	130166
Site Name:	LEES CONCRETE MATERIALS
Violation Date:	04-28-2021
Citation:	HSC 6.95 25508(a)(1) - California Health and Safety Code, Chapter 6.95, Section(s) 25508(a)(1)
Violation Description:	Failure to complete and electronically submit a business plan when storing/handling a hazardous material at or above reportable quantities.
Violation Notes:	Returned to compliance on 05/04/2021. Facility failed to submit a full electronic hazardous material business plan to CERS. Submit full hazardous material business plan to CERS within 30 days for corrective action.
Violation Division:	Madera County Environmental Health
Violation Program:	HMRRP
Violation Source:	CERS,
Site ID:	130166
Site Name:	LEES CONCRETE MATERIALS
Violation Date:	09-19-2017
Citation:	HSC 6.67 25270.4.5(a) - California Health and Safety Code, Chapter 6.67, Section(s) 25270.4.5(a)
Violation Description:	Failure to comply with one or more of the following requirements: 1. Have record of inspections and integrity tests signed by the appropriate supervisor or inspector. 2. Keep written procedures and records of inspections and integrity tests for at least three years. 3. Keep comparison records.
Violation Notes:	Returned to compliance on 09/21/2017. Operator failed to conduct the quarterly facility inspection per the log in the SPCC Plan. Provide &

LEES CONCRETE MATERIALS (Continued) **S121742445**

conduct the inspection checklist to Madera County Environmental Health as proof of correction and maintain the inspection. KV
Violation Division: Madera County Environmental Health
Violation Program: APSA
Violation Source: CERS,

Site ID: 130166
Site Name: LEES CONCRETE MATERIALS
Violation Date: 06-10-2014
Citation: HSC 6.67 Multiple - California Health and Safety Code, Chapter 6.67, Section(s) Multiple
Violation Description: APSA Program - Administration/Documentation - General
Violation Notes: Returned to compliance on 09/05/2014. PROFESSIONAL ENGINEER CERTIFICATION STATEMENT IS INCOMPLETE ON THE SPCC PLAN
Violation Division: Madera County Environmental Health
Violation Program: APSA
Violation Source: CERS,

Site ID: 130166
Site Name: LEES CONCRETE MATERIALS
Violation Date: 06-10-2014
Citation: 40 CFR 1 265.201(c)(3) - U.S. Code of Federal Regulations, Title 40, Chapter 1, Section(s) 265.201(c)(3)
Violation Description: Failure to conduct daily tank inspection of the discharge systems, monitoring equipment, and tank levels.
Violation Notes: Returned to compliance on 07/03/2014.
Violation Division: Madera County Environmental Health
Violation Program: HW
Violation Source: CERS,

Evaluation:
Eval General Type: Compliance Evaluation Inspection
Eval Date: 06-10-2014
Violations Found: Yes
Eval Type: Routine done by local agency
Eval Notes: Not reported
Eval Division: Madera County Environmental Health
Eval Program: APSA
Eval Source: CERS,

Eval General Type: Compliance Evaluation Inspection
Eval Date: 09-09-2021
Violations Found: No
Eval Type: Routine done by local agency
Eval Notes: Not reported
Eval Division: Madera County Environmental Health
Eval Program: HMRRP
Eval Source: CERS,

Eval General Type: Other/Unknown
Eval Date: 04-28-2021
Violations Found: Yes
Eval Type: Other, not routine, done by local agency
Eval Notes: Not reported
Eval Division: Madera County Environmental Health
Eval Program: HMRRP
Eval Source: CERS,

LEES CONCRETE MATERIALS (Continued) **S121742445**

Eval General Type: Compliance Evaluation Inspection
Eval Date: 06-10-2014
Violations Found: Yes
Eval Type: Routine done by local agency
Eval Notes: Not reported
Eval Division: Madera County Environmental Health
Eval Program: HW
Eval Source: CERS,

Eval General Type: Other/Unknown
Eval Date: 02-03-2023
Violations Found: Yes
Eval Type: Other, not routine, done by local agency
Eval Notes: Not reported
Eval Division: Madera County Environmental Health
Eval Program: HMRRP
Eval Source: CERS,

Eval General Type: Compliance Evaluation Inspection
Eval Date: 06-10-2014
Violations Found: Yes
Eval Type: Routine done by local agency
Eval Notes: Not reported
Eval Division: Madera County Environmental Health
Eval Program: HMRRP
Eval Source: CERS,

Eval General Type: Other/Unknown
Eval Date: 06-23-2017
Violations Found: Yes
Eval Type: Other, not routine, done by local agency
Eval Notes: Not reported
Eval Division: Madera County Environmental Health
Eval Program: HMRRP
Eval Source: CERS,

Eval General Type: Compliance Evaluation Inspection
Eval Date: 09-09-2021
Violations Found: Yes
Eval Type: Routine done by local agency
Eval Notes: Not reported
Eval Division: Madera County Environmental Health
Eval Program: APSA
Eval Source: CERS,

Eval General Type: Compliance Evaluation Inspection
Eval Date: 09-19-2017
Violations Found: Yes
Eval Type: Routine done by local agency
Eval Notes: Not reported
Eval Division: Madera County Environmental Health
Eval Program: APSA
Eval Source: CERS,

Eval General Type: Compliance Evaluation Inspection
Eval Date: 09-09-2021
Violations Found: Yes

LEES CONCRETE MATERIALS (Continued) **S121742445**

Eval Type: Routine done by local agency
Eval Notes: Not reported
Eval Division: Madera County Environmental Health
Eval Program: HW
Eval Source: CERS,

Eval General Type: Compliance Evaluation Inspection
Eval Date: 09-19-2017
Violations Found: Yes
Eval Type: Routine done by local agency
Eval Notes: Not reported
Eval Division: Madera County Environmental Health
Eval Program: HMRRP
Eval Source: CERS,

Eval General Type: Compliance Evaluation Inspection
Eval Date: 09-19-2017
Violations Found: Yes
Eval Type: Routine done by local agency
Eval Notes: Not reported
Eval Division: Madera County Environmental Health
Eval Program: HW
Eval Source: CERS,

Enforcement Action:
Site ID: 130166
Site Name: LEES CONCRETE MATERIALS
Site Address: 200 S PINE ST
Site City: MADERA
Site Zip: 93637
Enf Action Date: 02-03-2023
Enf Action Type: Notice of Violation (Unified Program)
Enf Action Description: Notice of Violation Issued by the Inspector at the Time of Inspection
Enf Action Notes: Not reported
Enf Action Division: Madera County Environmental Health
Enf Action Program: HMRRP
Enf Action Source: CERS,

Site ID: 130166
Site Name: LEES CONCRETE MATERIALS
Site Address: 200 S PINE ST
Site City: MADERA
Site Zip: 93637
Enf Action Date: 04-28-2021
Enf Action Type: Notice of Violation (Unified Program)
Enf Action Description: Notice of Violation Issued by the Inspector at the Time of Inspection
Enf Action Notes: Not reported
Enf Action Division: Madera County Environmental Health
Enf Action Program: HMRRP
Enf Action Source: CERS,

Site ID: 130166
Site Name: LEES CONCRETE MATERIALS
Site Address: 200 S PINE ST
Site City: MADERA
Site Zip: 93637
Enf Action Date: 06-10-2014

LEES CONCRETE MATERIALS (Continued) **S121742445**

Enf Action Type:	Notice of Violation (Unified Program)
Enf Action Description:	Notice of Violation Issued by the Inspector at the Time of Inspection
Enf Action Notes:	Not reported
Enf Action Division:	Madera County Environmental Health
Enf Action Program:	APSA
Enf Action Source:	CERS,

Site ID:	130166
Site Name:	LEES CONCRETE MATERIALS
Site Address:	200 S PINE ST
Site City:	MADERA
Site Zip:	93637
Enf Action Date:	06-10-2014
Enf Action Type:	Notice of Violation (Unified Program)
Enf Action Description:	Notice of Violation Issued by the Inspector at the Time of Inspection
Enf Action Notes:	Not reported
Enf Action Division:	Madera County Environmental Health
Enf Action Program:	HMRRP
Enf Action Source:	CERS,

Site ID:	130166
Site Name:	LEES CONCRETE MATERIALS
Site Address:	200 S PINE ST
Site City:	MADERA
Site Zip:	93637
Enf Action Date:	06-10-2014
Enf Action Type:	Notice of Violation (Unified Program)
Enf Action Description:	Notice of Violation Issued by the Inspector at the Time of Inspection
Enf Action Notes:	Not reported
Enf Action Division:	Madera County Environmental Health
Enf Action Program:	HW
Enf Action Source:	CERS,

Site ID:	130166
Site Name:	LEES CONCRETE MATERIALS
Site Address:	200 S PINE ST
Site City:	MADERA
Site Zip:	93637
Enf Action Date:	06-23-2017
Enf Action Type:	Notice of Violation (Unified Program)
Enf Action Description:	Notice of Violation Issued by the Inspector at the Time of Inspection
Enf Action Notes:	Not reported
Enf Action Division:	Madera County Environmental Health
Enf Action Program:	HMRRP
Enf Action Source:	CERS,

Site ID:	130166
Site Name:	LEES CONCRETE MATERIALS
Site Address:	200 S PINE ST
Site City:	MADERA
Site Zip:	93637
Enf Action Date:	07-10-2014
Enf Action Type:	Notice of Violation (Unified Program)
Enf Action Description:	Notice of Violation Issued by the Inspector at the Time of Inspection
Enf Action Notes:	Not reported
Enf Action Division:	Madera County Environmental Health
Enf Action Program:	APSA

LEES CONCRETE MATERIALS (Continued) **S121742445**

Enf Action Source: CERS,

Site ID: 130166
Site Name: LEES CONCRETE MATERIALS
Site Address: 200 S PINE ST
Site City: MADERA
Site Zip: 93637
Enf Action Date: 09-09-2021
Enf Action Type: Notice of Violation (Unified Program)
Enf Action Description: Notice of Violation Issued by the Inspector at the Time of Inspection
Enf Action Notes: Not reported
Enf Action Division: Madera County Environmental Health
Enf Action Program: APSA
Enf Action Source: CERS,

Site ID: 130166
Site Name: LEES CONCRETE MATERIALS
Site Address: 200 S PINE ST
Site City: MADERA
Site Zip: 93637
Enf Action Date: 09-09-2021
Enf Action Type: Notice of Violation (Unified Program)
Enf Action Description: Notice of Violation Issued by the Inspector at the Time of Inspection
Enf Action Notes: Not reported
Enf Action Division: Madera County Environmental Health
Enf Action Program: HW
Enf Action Source: CERS,

Site ID: 130166
Site Name: LEES CONCRETE MATERIALS
Site Address: 200 S PINE ST
Site City: MADERA
Site Zip: 93637
Enf Action Date: 09-19-2017
Enf Action Type: Notice of Violation (Unified Program)
Enf Action Description: Notice of Violation Issued by the Inspector at the Time of Inspection
Enf Action Notes: Not reported
Enf Action Division: Madera County Environmental Health
Enf Action Program: HMRRP
Enf Action Source: CERS,

Site ID: 130166
Site Name: LEES CONCRETE MATERIALS
Site Address: 200 S PINE ST
Site City: MADERA
Site Zip: 93637
Enf Action Date: 09-19-2017
Enf Action Type: Notice of Violation (Unified Program)
Enf Action Description: Notice of Violation Issued by the Inspector at the Time of Inspection
Enf Action Notes: Not reported
Enf Action Division: Madera County Environmental Health
Enf Action Program: HW
Enf Action Source: CERS,

Coordinates:
Site ID: 130166
Facility Name: LEES CONCRETE MATERIALS

LEES CONCRETE MATERIALS (Continued) **S121742445**

Env Int Type Code:	HWG
Program ID:	10398901
Coord Name:	Not reported
Ref Point Type Desc:	Center of a facility or station.,
Latitude:	36.950230
Longitude:	-120.074780

Affiliation:

Affiliation Type Desc:	Environmental Contact
Entity Name:	Tom daSilva
Entity Title:	Not reported
Affiliation Address:	P. O. Box 509
Affiliation City:	Madera
Affiliation State:	CA
Affiliation Country:	Not reported
Affiliation Zip:	936390509
Affiliation Phone:	,

Affiliation Type Desc:	Facility Mailing Address
Entity Name:	Mailing Address
Entity Title:	Not reported
Affiliation Address:	P. O. Box 509
Affiliation City:	Madera
Affiliation State:	CA
Affiliation Country:	Not reported
Affiliation Zip:	936390509
Affiliation Phone:	,

Affiliation Type Desc:	Parent Corporation
Entity Name:	Lee’s Concrete Materials, Inc.
Entity Title:	Not reported
Affiliation Address:	Not reported
Affiliation City:	Not reported
Affiliation State:	Not reported
Affiliation Country:	Not reported
Affiliation Zip:	Not reported
Affiliation Phone:	,

Affiliation Type Desc:	CUPA District
Entity Name:	Madera County Env Health
Entity Title:	Not reported
Affiliation Address:	200 W. 4th StreetSuite 3100
Affiliation City:	Madera
Affiliation State:	CA
Affiliation Country:	Not reported
Affiliation Zip:	93637
Affiliation Phone:	(559) 675-7823,

Affiliation Type Desc:	Environmental Contact
Entity Name:	Tom daSilva
Entity Title:	Not reported
Affiliation Address:	200 S PINE ST
Affiliation City:	MADERA
Affiliation State:	CA
Affiliation Country:	Not reported
Affiliation Zip:	Not reported
Affiliation Phone:	,

LEES CONCRETE MATERIALS (Continued) **S121742445**

Affiliation Type Desc:	Identification Signer
Entity Name:	Tom daSilva
Entity Title:	Not reported
Affiliation Address:	Not reported
Affiliation City:	Not reported
Affiliation State:	Not reported
Affiliation Country:	Not reported
Affiliation Zip:	Not reported
Affiliation Phone:	,

Affiliation Type Desc:	Legal Owner
Entity Name:	Tom daSilva
Entity Title:	Not reported
Affiliation Address:	#25 Pointe West
Affiliation City:	Madera
Affiliation State:	CA
Affiliation Country:	United States
Affiliation Zip:	93637
Affiliation Phone:	(559) 661-8483,

Affiliation Type Desc:	Document Preparer
Entity Name:	Tom daSilva
Entity Title:	Not reported
Affiliation Address:	Not reported
Affiliation City:	Not reported
Affiliation State:	Not reported
Affiliation Country:	Not reported
Affiliation Zip:	Not reported
Affiliation Phone:	,

Affiliation Type Desc:	Operator
Entity Name:	Tom daSilva
Entity Title:	Not reported
Affiliation Address:	Not reported
Affiliation City:	Not reported
Affiliation State:	Not reported
Affiliation Country:	Not reported
Affiliation Zip:	Not reported
Affiliation Phone:	(559) 661-8483,

Affiliation Type Desc:	Property Owner
Entity Name:	Tom daSilva
Entity Title:	Not reported
Affiliation Address:	P. O. Box 509
Affiliation City:	Madera
Affiliation State:	CA
Affiliation Country:	United States
Affiliation Zip:	936390509
Affiliation Phone:	(559) 673-9189,

Affiliation Type Desc:	Property Owner
Entity Name:	Tom daSilva
Entity Title:	Not reported
Affiliation Address:	POBOX 509
Affiliation City:	MADERA
Affiliation State:	Not reported
Affiliation Country:	Not reported

LEES CONCRETE MATERIALS (Continued) **S121742445**

Affiliation Zip: Not reported
Affiliation Phone: ,

Name: LEES CONCRETE MATERIALS
Address: 200 S PINE ST
City,State,Zip: MADERA, CA 93637
Site ID: 130166
CERS ID: 110002862769
CERS Description: US EPA Air Emission Inventory System (EIS)

Violations:

Site ID: 130166
Site Name: LEES CONCRETE MATERIALS
Violation Date: 09-19-2017
Citation: HSC 6.95 25508(a)(1) - California Health and Safety Code, Chapter 6.95, Section(s) 25508(a)(1)
Violation Description: Failure to complete and electronically submit hazardous material inventory information for all reportable hazardous materials on site at or above reportable quantities.
Violation Notes: Returned to compliance on 09/19/2017. Update the following hazardous materials to the inventory in CERS. 1. 1-250 gallon propane tank 2. 1-55 gallon transmission oil 3. 1-55 gallon gear oil 4. 1-500 gallon diesel *Remove the nitrogen from the inventory list in CERS. Operator no longer stores at the facility. KV
Violation Division: Madera County Environmental Health
Violation Program: HMRRP
Violation Source: CERS,

Site ID: 130166
Site Name: LEES CONCRETE MATERIALS
Violation Date: 06-23-2017
Citation: HSC 6.95 25508(a)(1) - California Health and Safety Code, Chapter 6.95, Section(s) 25508(a)(1)
Violation Description: Failure to annually review and electronically certify that the business plan is complete and accurate on or before the annual due date.
Violation Notes: Returned to compliance on 06/26/2017.
Violation Division: Madera County Environmental Health
Violation Program: HMRRP
Violation Source: CERS,

Site ID: 130166
Site Name: LEES CONCRETE MATERIALS
Violation Date: 06-10-2014
Citation: 22 CCR 12 66262.34(f) - California Code of Regulations, Title 22, Chapter 12, Section(s) 66262.34(f)
Violation Description: Failure to properly label hazardous waste accumulation containers with the following requirements: "Hazardous Waste", name and address of the generator, physical and chemical characteristics of the Hazardous Waste, and starting accumulation date.
Violation Notes: Returned to compliance on 07/03/2014. INSPECTOR OBSERVED USED OIL TANK WITHOUT ACCUMULATION START DATE. PER 2014 AND 2013 MANIFEST RECEIPT FACILITY IS GENERATING ,ORE THAN 100 KG/27 GALLONS OF USED OIL A MONTH. ACCUMULATION START DATE SHALL BE DATE OF FIRST USED OIL ADDED TO TANK.
Violation Division: Madera County Environmental Health
Violation Program: HW

LEES CONCRETE MATERIALS (Continued) **S121742445**

Violation Source: CERS,

Site ID: 130166
Site Name: LEES CONCRETE MATERIALS
Violation Date: 09-19-2017
Citation: HSC 6.95 25508(a)(1) - California Health and Safety Code, Chapter 6.95, Section(s) 25508(a)(1)
Violation Description: Failure to complete and electronically submit a site map with all required content.
Violation Notes: Returned to compliance on 09/19/2017. Redo the site map to include the compressed gases and evacuation area to CERS. KV
Violation Division: Madera County Environmental Health
Violation Program: HMRRP
Violation Source: CERS,

Site ID: 130166
Site Name: LEES CONCRETE MATERIALS
Violation Date: 06-10-2014
Citation: HSC 6.67 25270.4.5(a) - California Health and Safety Code, Chapter 6.67, Section(s) 25270.4.5(a)
Violation Description: Failure to adequately discuss the facility transfer operations, pumping, and facility process within the SPCC plan.
Violation Notes: Returned to compliance on 09/05/2014. 1. CONTAINERS STORAGE CAPACITIES NOTED IN THE SPCC PLAN IS DIFFERENT FROM THAT REPORTED IN THE HAZARDOUS MATERIAL BUSINESS PLAN FOR THE USED OIL TANK AND THE 10,000 GALLON DIESEL TANK 2. SPPC PLAN DOES NOT MEET THE REQUIREMENT OF DISCHARGE PREVENTION MEASURES INCLUDING PROCEDURES FOR HANDLING OF PRODUCT (LOADING, UNLOADING, AND FACILITY TRANSFER) 3. SPCC PLAN DOES NOT MEET THE REQUIREMENT OF FOR METHOD OF DISPOSAL OF RECOVERED MATERIAL IN ACCORDANCE WITH APPLICABLE LEGAL REQUIREMENTS
Violation Division: Madera County Environmental Health
Violation Program: APSA
Violation Source: CERS,

Site ID: 130166
Site Name: LEES CONCRETE MATERIALS
Violation Date: 09-09-2021
Citation: HSC 6.67 25270.4.5 (a) - California Health and Safety Code, Chapter 6.67, Section(s) 25270.4.5 (a)
Violation Description: Failure to complete a review and evaluation of the SPCC Plan at least once every five years, document the completion of the review, and sign a statement as to whether the SPCC Plan will be amended.
Violation Notes: Returned to compliance on 02/28/2022. H112: SPCC Plan has not receive a five year review. SPCC Plan was created and certified 8/12/2014; SPCC Plan has not received any review. Corrective Action: Facility is required to receive technically amended SPCC Plan. Once new SPCC Plan has been prepared and certified send copy to Madera County Environmental Health Division as proof of correction.
Violation Division: Madera County Environmental Health
Violation Program: APSA
Violation Source: CERS,

Site ID: 130166
Site Name: LEES CONCRETE MATERIALS
Violation Date: 06-10-2014
Citation: HSC 6.95 25504(a) - California Health and Safety Code, Chapter 6.95, Section(s) 25504(a)

LEES CONCRETE MATERIALS (Continued) **S121742445**

Violation Description:	Failure to complete and/or submit hazardous material inventory forms for all reportable hazardous materials on site.
Violation Notes:	Returned to compliance on 07/03/2014.
Violation Division:	Madera County Environmental Health
Violation Program:	HMRRP
Violation Source:	CERS,
Site ID:	130166
Site Name:	LEES CONCRETE MATERIALS
Violation Date:	09-09-2021
Citation:	22 CCR 12 66262.34(f) - California Code of Regulations, Title 22, Chapter 12, Section(s) 66262.34(f)
Violation Description:	Failure to label stationary hazardous waste tanks as "hazardous waste" and mark with an accumulation start date.
Violation Notes:	Returned to compliance on 09/09/2021. OBSERVATION: The [HAZARDOUS WASTE] tank was observed without a label. CORRECTIVE ACTION: Submit a photo to the CUPA demonstrating that the [HAZARDOUS WASTE] tank has been properly labeled. Inspector observed waste oil tank with a label but was not filled out. Ensure all waste tanks and containers are properly labeled with facility name, address, contents, and start accumulation. Corrected action: provide proof of proper labeling on waste oil tank. Corrected on Site
Violation Division:	Madera County Environmental Health
Violation Program:	HW
Violation Source:	CERS,
Site ID:	130166
Site Name:	LEES CONCRETE MATERIALS
Violation Date:	02-03-2023
Citation:	HSC 6.95 25508(a)(1) - California Health and Safety Code, Chapter 6.95, Section(s) 25508(a)(1)
Violation Description:	Failure to complete and electronically submit a business plan when storing/handling a hazardous material at or above reportable quantities.
Violation Notes:	Returned to compliance on 02/09/2023.
Violation Division:	Madera County Environmental Health
Violation Program:	HMRRP
Violation Source:	CERS,
Site ID:	130166
Site Name:	LEES CONCRETE MATERIALS
Violation Date:	09-09-2021
Citation:	HSC 6.67 25270.4.5(a) - California Health and Safety Code, Chapter 6.67, Section(s) 25270.4.5(a)
Violation Description:	Failure to discuss in the SPCC Plan procedures to test or inspect each aboveground container for integrity in accordance with industry standards: 1. On a regular schedule. 2. After material repairs are made. 3. By qualified personnel. 4. The frequency and type of testing and inspections based on container size, configuration, and design.
Violation Notes:	Returned to compliance on 02/28/2022. H221: Current SPCC Plan does not cite an industry standard for integrity testing frequency or procedure. Corrective Action: Provide SPCC Plan that has been certified by a Professional Engineer that cites an industry standard for integrity testing frequency and procedure.
Violation Division:	Madera County Environmental Health
Violation Program:	APSA

LEES CONCRETE MATERIALS (Continued) **S121742445**

Violation Source: CERS,

Site ID: 130166
Site Name: LEES CONCRETE MATERIALS
Violation Date: 09-19-2017
Citation: 22 CCR 12 66262.34(f) - California Code of Regulations, Title 22, Chapter 12, Section(s) 66262.34(f)
Violation Description: Failure to properly label hazardous waste accumulation containers and portable tanks with the following requirements: "Hazardous Waste", name and address of the generator, physical and chemical characteristics of the Hazardous Waste, and starting accumulation date.
Violation Notes: Returned to compliance on 09/19/2017. On used oil tank, input the start date of waste accumulation on the label. Corrected on site. RJ
Violation Division: Madera County Environmental Health
Violation Program: HW
Violation Source: CERS,

Site ID: 130166
Site Name: LEES CONCRETE MATERIALS
Violation Date: 06-10-2014
Citation: HSC 6.67 25270.4.5(a) - California Health and Safety Code, Chapter 6.67, Section(s) 25270.4.5(a)
Violation Description: Failure to test or inspect aboveground tanks for integrity by a person qualified in accordance with industry standards.
Violation Notes: Returned to compliance on 09/05/2014.
Violation Division: Madera County Environmental Health
Violation Program: APSA
Violation Source: CERS,

Site ID: 130166
Site Name: LEES CONCRETE MATERIALS
Violation Date: 09-09-2021
Citation: HSC 6.67 25270.4.5(a) - California Health and Safety Code, Chapter 6.67, Section(s) 25270.4.5(a)
Violation Description: Failure to prepare an SPCC Plan that meets all applicable requirements.
Violation Notes: Returned to compliance on 02/28/2022. H001: SPCC Plan does not discuss procedures to test or inspect storage containers for integrity per industry standards. Corrective Action: Have professional engineer perform a technical amendment for SPCC Plan that includes integrity testing procedure and frequency per industry standard.
Violation Division: Madera County Environmental Health
Violation Program: APSA
Violation Source: CERS,

Site ID: 130166
Site Name: LEES CONCRETE MATERIALS
Violation Date: 06-10-2014
Citation: HSC 6.67 25270.4.5(a) - California Health and Safety Code, Chapter 6.67, Section(s) 25270.4.5(a)
Violation Description: Failure to comply with all of the following requirements: 1. Failure to conduct inspections and tests in accordance with written procedures that you or a certifying engineer have developed for the facility. 2. Failure to sign written procedures and/or a record of inspections and/or customary business records by the appropriate supervisor or inspector. 3. Failure to keep written procedures and/or a record of

LEES CONCRETE MATERIALS (Continued) **S121742445**

	inspections and/or customary business records with the plan. AND 4. Failure to maintain written procedures and/or a record of inspections and/or customary business records for three years.
Violation Notes:	Returned to compliance on 07/03/2014. SPCC plan indicate quarterly inspections of AST. Records of quarterly inspections not available for review. SPCC provided attachment 2 to conduct quarterly inspection
Violation Division:	Madera County Environmental Health
Violation Program:	APSA
Violation Source:	CERS,
Site ID:	130166
Site Name:	LEES CONCRETE MATERIALS
Violation Date:	06-10-2014
Citation:	HSC 6.67 25270.4.5(a) - California Health and Safety Code, Chapter 6.67, Section(s) 25270.4.5(a)
Violation Description:	Failure to test or inspect aboveground tanks for integrity by a person qualified in accordance with industry standards.
Violation Notes:	Returned to compliance on 09/05/2014. SPCC PLAN DOES NOT MEET REQUIREMENT
Violation Division:	Madera County Environmental Health
Violation Program:	APSA
Violation Source:	CERS,
Site ID:	130166
Site Name:	LEES CONCRETE MATERIALS
Violation Date:	06-10-2014
Citation:	22 CCR 12 66262.12 - California Code of Regulations, Title 22, Chapter 12, Section(s) 66262.12
Violation Description:	Failure to obtain and/or maintain an Active EPA ID.
Violation Notes:	Returned to compliance on 07/03/2014.
Violation Division:	Madera County Environmental Health
Violation Program:	HW
Violation Source:	CERS,
Site ID:	130166
Site Name:	LEES CONCRETE MATERIALS
Violation Date:	06-10-2014
Citation:	HSC 6.67 25270.4.5(a) - California Health and Safety Code, Chapter 6.67, Section(s) 25270.4.5(a)
Violation Description:	1. Failure to prepare a SPCC plan that follows a sequence of rule and/or cross-reference. 2. Failure of the owner or operator of a facility subject to this part to prepare a SPCC plan in accordance with good engineering practices. 3. Failure to have the full approval of management at a level of authority to commit the necessary resources to fully implement the SPCC plan. 4. Failure to prepare the Plan in writing. AND 5. Failure to prepare a SPCC plan that addresses additional procedures/methods/equipment not yet fully operational.
Violation Notes:	Returned to compliance on 09/05/2014.
Violation Division:	Madera County Environmental Health
Violation Program:	APSA
Violation Source:	CERS,
Site ID:	130166
Site Name:	LEES CONCRETE MATERIALS
Violation Date:	09-19-2017
Citation:	22 CCR 11 66261.7 - California Code of Regulations, Title 22, Chapter

LEES CONCRETE MATERIALS (Continued) **S121742445**

	11, Section(s) 66261.7
Violation Description:	Failure to manage empty containers greater than 5 gallons in capacity that previously held a hazardous material/waste in accordance with 22 CCR 11 66261.7 including but not limited to the following: (e)(2)By reclaiming its scrap value onsite or shipping the container or inner liner to a person who reclaims its scrap value; or (3) By reconditioning or remanufacturing the container or inner liner onsite for subsequent reuse, or shipping the container or inner liner to a person who reconditions or remanufactures the container or inner liner; or (4) By shipping the container or inner liner to a supplier or to another intermediate collection location for accumulation prior to managing the container or inner liner pursuant to subsections (e)(2) or (e)(3) of this section; or (i) By shipping the container or inner liner back to the supplier for the purpose of being refilled. (f) A container or an inner liner removed from a container larger than five gallons in capacity which is managed pursuant to subsection (e) of this section shall be marked with the date it has been emptied and shall be managed within one year of being emptied.
Violation Notes:	Returned to compliance on 09/19/2017. Ensure that all empty containers are labeled "Empty". Inspector observed AT30 empty container without label. RJ
Violation Division:	Madera County Environmental Health
Violation Program:	HW
Violation Source:	CERS,
Site ID:	130166
Site Name:	LEES CONCRETE MATERIALS
Violation Date:	06-10-2014
Citation:	HSC 6.67 25270.4.5(a) - California Health and Safety Code, Chapter 6.67, Section(s) 25270.4.5(a)
Violation Description:	Failure to adequately discuss procedures for reporting a discharge, or no information and procedures for reporting a discharge are included within the SPCC plan.
Violation Notes:	Returned to compliance on 09/05/2014. RESPONSE PLAN (ATTACHMENT 3 OF SPCC PLAN) LIST MADERA COUNTY ENVIRONMENTAL HEALTH DEPARTMENT (MCEHD) AS ONE OF THE REPORTING AGENCY BUT MCEHD CONTACT INFORMATION IS NOT LISTED ON THE EMERGENCY CONTACT LIST ON PART II SECTION 8 OF THE SPCC PLAN
Violation Division:	Madera County Environmental Health
Violation Program:	APSA
Violation Source:	CERS,
Site ID:	130166
Site Name:	LEES CONCRETE MATERIALS
Violation Date:	06-10-2014
Citation:	HSC 6.95 25504(c) - California Health and Safety Code, Chapter 6.95, Section(s) 25504(c)
Violation Description:	Failure to include provisions in the business plan to ensure that appropriate personnel receive initial and annual training.
Violation Notes:	Returned to compliance on 07/03/2014.
Violation Division:	Madera County Environmental Health
Violation Program:	HMRRP
Violation Source:	CERS,
Site ID:	130166
Site Name:	LEES CONCRETE MATERIALS
Violation Date:	09-09-2021

LEES CONCRETE MATERIALS (Continued) **S121742445**

Citation:	HSC 6.67 25270.4.5(a) - California Health and Safety Code, Chapter 6.67, Section(s) 25270.4.5(a)
Violation Description:	Failure to comply with one or more of the following requirements: 1. Have record of inspections and tests, including integrity tests, signed by the appropriate supervisor or inspector. 2. Keep written procedures and records of inspections and tests, including integrity tests, for at least three years. 3. Keep comparison records.
Violation Notes:	Returned to compliance on 02/28/2022. H112: SPCC Plan states that a "Pressure leak-down test" is performed annually on buried transfer pipe from the 10,000 gallon AST diesel tank to the fuel dispenser. Inspector was not provided proof of these tests. Corrective Action: Provide proof of all past tests conducted for aboveground storage tank and retain all testing/inspections performed on aboveground storage tank.
Violation Division:	Madera County Environmental Health
Violation Program:	APSA
Violation Source:	CERS,
Site ID:	130166
Site Name:	LEES CONCRETE MATERIALS
Violation Date:	09-09-2021
Citation:	HSC 6.67 25270.4.5(a) - California Health and Safety Code, Chapter 6.67, Section(s) 25270.4.5(a)
Violation Description:	Failure to conduct spill prevention briefing for oil-handling personnel at least once a year to assure adequate understanding of the SPCC Plan.
Violation Notes:	Returned to compliance on 02/28/2022. H041: Ensure that an annual spill prevention briefing is provided to oil-handling personnel at least once a year. Spill prevention briefings should include but not limited to known discharges, malfunctioning components, and any precautionary measures. Corrective Action: Provide documentation proving that a spill briefing was conducted for the 2021 year.
Violation Division:	Madera County Environmental Health
Violation Program:	APSA
Violation Source:	CERS,
Site ID:	130166
Site Name:	LEES CONCRETE MATERIALS
Violation Date:	06-10-2014
Citation:	HSC 6.67 25270.4.5(a) - California Health and Safety Code, Chapter 6.67, Section(s) 25270.4.5(a)
Violation Description:	Failure of the secondary containment, and/or rack drainage to flow to a catchment basin, treatment system, or quick drainage system and hold at least the maximum capacity of the largest single compartment of any tank car or tank truck.
Violation Notes:	Returned to compliance on 07/03/2014. INSPECTOR OBSERVED CRACK IN SECONDARY CONTAINMENT WALL FOR 10,000 GALLON DIESEL TANK
Violation Division:	Madera County Environmental Health
Violation Program:	APSA
Violation Source:	CERS,
Site ID:	130166
Site Name:	LEES CONCRETE MATERIALS
Violation Date:	06-10-2014
Citation:	HSC 6.67 25270.4.5(a) - California Health and Safety Code, Chapter 6.67, Section(s) 25270.4.5(a)
Violation Description:	Failure to provide training regarding: 1. The operation and

LEES CONCRETE MATERIALS (Continued) **S121742445**

	maintenance of equipment to prevent discharges. 2. Discharge procedure protocols. 3. Applicable pollution control laws, rules, and regulations. 4. General facility operations. AND 5. The contents of the SPCC Plan.
Violation Notes:	Returned to compliance on 09/05/2014. TRAINING LOG ON PERSONNEL TRAINING AND SPILL PREVENTION PROCEDURES NOT AVAILABLE FOR REVIEW. MAINTAIN FOR 3 YEARS
Violation Division:	Madera County Environmental Health
Violation Program:	APSA
Violation Source:	CERS,
Site ID:	130166
Site Name:	LEES CONCRETE MATERIALS
Violation Date:	04-28-2021
Citation:	HSC 6.95 25508(a)(1) - California Health and Safety Code, Chapter 6.95, Section(s) 25508(a)(1)
Violation Description:	Failure to complete and electronically submit a business plan when storing/handling a hazardous material at or above reportable quantities.
Violation Notes:	Returned to compliance on 05/04/2021. Facility failed to submit a full electronic hazardous material business plan to CERS. Submit full hazardous material business plan to CERS within 30 days for corrective action.
Violation Division:	Madera County Environmental Health
Violation Program:	HMRRP
Violation Source:	CERS,
Site ID:	130166
Site Name:	LEES CONCRETE MATERIALS
Violation Date:	09-19-2017
Citation:	HSC 6.67 25270.4.5(a) - California Health and Safety Code, Chapter 6.67, Section(s) 25270.4.5(a)
Violation Description:	Failure to comply with one or more of the following requirements: 1. Have record of inspections and integrity tests signed by the appropriate supervisor or inspector. 2. Keep written procedures and records of inspections and integrity tests for at least three years. 3. Keep comparison records.
Violation Notes:	Returned to compliance on 09/21/2017. Operator failed to conduct the quarterly facility inspection per the log in the SPCC Plan. Provide & conduct the inspection checklist to Madera County Environmental Health as proof of correction and maintain the inspection. KV
Violation Division:	Madera County Environmental Health
Violation Program:	APSA
Violation Source:	CERS,
Site ID:	130166
Site Name:	LEES CONCRETE MATERIALS
Violation Date:	06-10-2014
Citation:	HSC 6.67 Multiple - California Health and Safety Code, Chapter 6.67, Section(s) Multiple
Violation Description:	APSA Program - Administration/Documentation - General
Violation Notes:	Returned to compliance on 09/05/2014. PROFESSIONAL ENGINEER CERTIFICATION STATEMENT IS INCOMPLETE ON THE SPCC PLAN
Violation Division:	Madera County Environmental Health
Violation Program:	APSA
Violation Source:	CERS,

LEES CONCRETE MATERIALS (Continued) **S121742445**

Site ID: 130166
Site Name: LEES CONCRETE MATERIALS
Violation Date: 06-10-2014
Citation: 40 CFR 1 265.201(c)(3) - U.S. Code of Federal Regulations, Title 40, Chapter 1, Section(s) 265.201(c)(3)
Violation Description: Failure to conduct daily tank inspection of the discharge systems, monitoring equipment, and tank levels.
Violation Notes: Returned to compliance on 07/03/2014.
Violation Division: Madera County Environmental Health
Violation Program: HW
Violation Source: CERS,

Evaluation:
Eval General Type: Compliance Evaluation Inspection
Eval Date: 06-10-2014
Violations Found: Yes
Eval Type: Routine done by local agency
Eval Notes: Not reported
Eval Division: Madera County Environmental Health
Eval Program: APSA
Eval Source: CERS,

Eval General Type: Compliance Evaluation Inspection
Eval Date: 09-09-2021
Violations Found: No
Eval Type: Routine done by local agency
Eval Notes: Not reported
Eval Division: Madera County Environmental Health
Eval Program: HMRRP
Eval Source: CERS,

Eval General Type: Other/Unknown
Eval Date: 04-28-2021
Violations Found: Yes
Eval Type: Other, not routine, done by local agency
Eval Notes: Not reported
Eval Division: Madera County Environmental Health
Eval Program: HMRRP
Eval Source: CERS,

Eval General Type: Compliance Evaluation Inspection
Eval Date: 06-10-2014
Violations Found: Yes
Eval Type: Routine done by local agency
Eval Notes: Not reported
Eval Division: Madera County Environmental Health
Eval Program: HW
Eval Source: CERS,

Eval General Type: Other/Unknown
Eval Date: 02-03-2023
Violations Found: Yes
Eval Type: Other, not routine, done by local agency
Eval Notes: Not reported
Eval Division: Madera County Environmental Health
Eval Program: HMRRP
Eval Source: CERS,

LEES CONCRETE MATERIALS (Continued) **S121742445**

Eval General Type: Compliance Evaluation Inspection
Eval Date: 06-10-2014
Violations Found: Yes
Eval Type: Routine done by local agency
Eval Notes: Not reported
Eval Division: Madera County Environmental Health
Eval Program: HMRRP
Eval Source: CERS,

Eval General Type: Other/Unknown
Eval Date: 06-23-2017
Violations Found: Yes
Eval Type: Other, not routine, done by local agency
Eval Notes: Not reported
Eval Division: Madera County Environmental Health
Eval Program: HMRRP
Eval Source: CERS,

Eval General Type: Compliance Evaluation Inspection
Eval Date: 09-09-2021
Violations Found: Yes
Eval Type: Routine done by local agency
Eval Notes: Not reported
Eval Division: Madera County Environmental Health
Eval Program: APSA
Eval Source: CERS,

Eval General Type: Compliance Evaluation Inspection
Eval Date: 09-19-2017
Violations Found: Yes
Eval Type: Routine done by local agency
Eval Notes: Not reported
Eval Division: Madera County Environmental Health
Eval Program: APSA
Eval Source: CERS,

Eval General Type: Compliance Evaluation Inspection
Eval Date: 09-09-2021
Violations Found: Yes
Eval Type: Routine done by local agency
Eval Notes: Not reported
Eval Division: Madera County Environmental Health
Eval Program: HW
Eval Source: CERS,

Eval General Type: Compliance Evaluation Inspection
Eval Date: 09-19-2017
Violations Found: Yes
Eval Type: Routine done by local agency
Eval Notes: Not reported
Eval Division: Madera County Environmental Health
Eval Program: HMRRP
Eval Source: CERS,

Eval General Type: Compliance Evaluation Inspection
Eval Date: 09-19-2017
Violations Found: Yes

LEES CONCRETE MATERIALS (Continued) **S121742445**

Eval Type: Routine done by local agency
Eval Notes: Not reported
Eval Division: Madera County Environmental Health
Eval Program: HW
Eval Source: CERS,

Enforcement Action:
Site ID: 130166
Site Name: LEES CONCRETE MATERIALS
Site Address: 200 S PINE ST
Site City: MADERA
Site Zip: 93637
Enf Action Date: 02-03-2023
Enf Action Type: Notice of Violation (Unified Program)
Enf Action Description: Notice of Violation Issued by the Inspector at the Time of Inspection
Enf Action Notes: Not reported
Enf Action Division: Madera County Environmental Health
Enf Action Program: HMRRP
Enf Action Source: CERS,

Site ID: 130166
Site Name: LEES CONCRETE MATERIALS
Site Address: 200 S PINE ST
Site City: MADERA
Site Zip: 93637
Enf Action Date: 04-28-2021
Enf Action Type: Notice of Violation (Unified Program)
Enf Action Description: Notice of Violation Issued by the Inspector at the Time of Inspection
Enf Action Notes: Not reported
Enf Action Division: Madera County Environmental Health
Enf Action Program: HMRRP
Enf Action Source: CERS,

Site ID: 130166
Site Name: LEES CONCRETE MATERIALS
Site Address: 200 S PINE ST
Site City: MADERA
Site Zip: 93637
Enf Action Date: 06-10-2014
Enf Action Type: Notice of Violation (Unified Program)
Enf Action Description: Notice of Violation Issued by the Inspector at the Time of Inspection
Enf Action Notes: Not reported
Enf Action Division: Madera County Environmental Health
Enf Action Program: APSA
Enf Action Source: CERS,

Site ID: 130166
Site Name: LEES CONCRETE MATERIALS
Site Address: 200 S PINE ST
Site City: MADERA
Site Zip: 93637
Enf Action Date: 06-10-2014
Enf Action Type: Notice of Violation (Unified Program)
Enf Action Description: Notice of Violation Issued by the Inspector at the Time of Inspection
Enf Action Notes: Not reported
Enf Action Division: Madera County Environmental Health
Enf Action Program: HMRRP

LEES CONCRETE MATERIALS (Continued) **S121742445**

Enf Action Source:	CERS,

Site ID:	130166
Site Name:	LEES CONCRETE MATERIALS
Site Address:	200 S PINE ST
Site City:	MADERA
Site Zip:	93637
Enf Action Date:	06-10-2014
Enf Action Type:	Notice of Violation (Unified Program)
Enf Action Description:	Notice of Violation Issued by the Inspector at the Time of Inspection
Enf Action Notes:	Not reported
Enf Action Division:	Madera County Environmental Health
Enf Action Program:	HW
Enf Action Source:	CERS,

Site ID:	130166
Site Name:	LEES CONCRETE MATERIALS
Site Address:	200 S PINE ST
Site City:	MADERA
Site Zip:	93637
Enf Action Date:	06-23-2017
Enf Action Type:	Notice of Violation (Unified Program)
Enf Action Description:	Notice of Violation Issued by the Inspector at the Time of Inspection
Enf Action Notes:	Not reported
Enf Action Division:	Madera County Environmental Health
Enf Action Program:	HMRRP
Enf Action Source:	CERS,

Site ID:	130166
Site Name:	LEES CONCRETE MATERIALS
Site Address:	200 S PINE ST
Site City:	MADERA
Site Zip:	93637
Enf Action Date:	07-10-2014
Enf Action Type:	Notice of Violation (Unified Program)
Enf Action Description:	Notice of Violation Issued by the Inspector at the Time of Inspection
Enf Action Notes:	Not reported
Enf Action Division:	Madera County Environmental Health
Enf Action Program:	APSA
Enf Action Source:	CERS,

Site ID:	130166
Site Name:	LEES CONCRETE MATERIALS
Site Address:	200 S PINE ST
Site City:	MADERA
Site Zip:	93637
Enf Action Date:	09-09-2021
Enf Action Type:	Notice of Violation (Unified Program)
Enf Action Description:	Notice of Violation Issued by the Inspector at the Time of Inspection
Enf Action Notes:	Not reported
Enf Action Division:	Madera County Environmental Health
Enf Action Program:	APSA
Enf Action Source:	CERS,

Site ID:	130166
Site Name:	LEES CONCRETE MATERIALS
Site Address:	200 S PINE ST

LEES CONCRETE MATERIALS (Continued) **S121742445**

Site City:	MADERA
Site Zip:	93637
Enf Action Date:	09-09-2021
Enf Action Type:	Notice of Violation (Unified Program)
Enf Action Description:	Notice of Violation Issued by the Inspector at the Time of Inspection
Enf Action Notes:	Not reported
Enf Action Division:	Madera County Environmental Health
Enf Action Program:	HW
Enf Action Source:	CERS,

Site ID:	130166
Site Name:	LEES CONCRETE MATERIALS
Site Address:	200 S PINE ST
Site City:	MADERA
Site Zip:	93637
Enf Action Date:	09-19-2017
Enf Action Type:	Notice of Violation (Unified Program)
Enf Action Description:	Notice of Violation Issued by the Inspector at the Time of Inspection
Enf Action Notes:	Not reported
Enf Action Division:	Madera County Environmental Health
Enf Action Program:	HMRRP
Enf Action Source:	CERS,

Site ID:	130166
Site Name:	LEES CONCRETE MATERIALS
Site Address:	200 S PINE ST
Site City:	MADERA
Site Zip:	93637
Enf Action Date:	09-19-2017
Enf Action Type:	Notice of Violation (Unified Program)
Enf Action Description:	Notice of Violation Issued by the Inspector at the Time of Inspection
Enf Action Notes:	Not reported
Enf Action Division:	Madera County Environmental Health
Enf Action Program:	HW
Enf Action Source:	CERS,

Coordinates:

Site ID:	130166
Facility Name:	LEES CONCRETE MATERIALS
Env Int Type Code:	HWG
Program ID:	10398901
Coord Name:	Not reported
Ref Point Type Desc:	Center of a facility or station.,
Latitude:	36.950230
Longitude:	-120.074780

Affiliation:

Affiliation Type Desc:	Environmental Contact
Entity Name:	Tom daSilva
Entity Title:	Not reported
Affiliation Address:	P. O. Box 509
Affiliation City:	Madera
Affiliation State:	CA
Affiliation Country:	Not reported
Affiliation Zip:	936390509
Affiliation Phone:	,

LEES CONCRETE MATERIALS (Continued) **S121742445**

Affiliation Type Desc:	Facility Mailing Address
Entity Name:	Mailing Address
Entity Title:	Not reported
Affiliation Address:	P. O. Box 509
Affiliation City:	Madera
Affiliation State:	CA
Affiliation Country:	Not reported
Affiliation Zip:	936390509
Affiliation Phone:	,

Affiliation Type Desc:	Parent Corporation
Entity Name:	Lee's Concrete Materials, Inc.
Entity Title:	Not reported
Affiliation Address:	Not reported
Affiliation City:	Not reported
Affiliation State:	Not reported
Affiliation Country:	Not reported
Affiliation Zip:	Not reported
Affiliation Phone:	,

Affiliation Type Desc:	CUPA District
Entity Name:	Madera County Env Health
Entity Title:	Not reported
Affiliation Address:	200 W. 4th StreetSuite 3100
Affiliation City:	Madera
Affiliation State:	CA
Affiliation Country:	Not reported
Affiliation Zip:	93637
Affiliation Phone:	(559) 675-7823,

Affiliation Type Desc:	Environmental Contact
Entity Name:	Tom daSilva
Entity Title:	Not reported
Affiliation Address:	200 S PINE ST
Affiliation City:	MADERA
Affiliation State:	CA
Affiliation Country:	Not reported
Affiliation Zip:	Not reported
Affiliation Phone:	,

Affiliation Type Desc:	Identification Signer
Entity Name:	Tom daSilva
Entity Title:	Not reported
Affiliation Address:	Not reported
Affiliation City:	Not reported
Affiliation State:	Not reported
Affiliation Country:	Not reported
Affiliation Zip:	Not reported
Affiliation Phone:	,

Affiliation Type Desc:	Legal Owner
Entity Name:	Tom daSilva
Entity Title:	Not reported
Affiliation Address:	#25 Pointe West
Affiliation City:	Madera
Affiliation State:	CA
Affiliation Country:	United States

LEES CONCRETE MATERIALS (Continued) **S121742445**

Affiliation Zip:	93637
Affiliation Phone:	(559) 661-8483,
Affiliation Type Desc:	Document Preparer
Entity Name:	Tom daSilva
Entity Title:	Not reported
Affiliation Address:	Not reported
Affiliation City:	Not reported
Affiliation State:	Not reported
Affiliation Country:	Not reported
Affiliation Zip:	Not reported
Affiliation Phone:	,
Affiliation Type Desc:	Operator
Entity Name:	Tom daSilva
Entity Title:	Not reported
Affiliation Address:	Not reported
Affiliation City:	Not reported
Affiliation State:	Not reported
Affiliation Country:	Not reported
Affiliation Zip:	Not reported
Affiliation Phone:	(559) 661-8483,
Affiliation Type Desc:	Property Owner
Entity Name:	Tom daSilva
Entity Title:	Not reported
Affiliation Address:	P. O. Box 509
Affiliation City:	Madera
Affiliation State:	CA
Affiliation Country:	United States
Affiliation Zip:	936390509
Affiliation Phone:	(559) 673-9189,
Affiliation Type Desc:	Property Owner
Entity Name:	Tom daSilva
Entity Title:	Not reported
Affiliation Address:	POBOX 509
Affiliation City:	MADERA
Affiliation State:	Not reported
Affiliation Country:	Not reported
Affiliation Zip:	Not reported
Affiliation Phone:	,

K43 **LEE'S CONCRETE MATERIALS** **RCRA-SQG** **1000596844**
ENE **200 S PINE ST** **FINDS** **CAD983608274**
1/8-1/4 **MADERA, CA 93637** **ECHO**
0.229 mi.
1207 ft. **Site 3 of 5 in cluster K**

Relative:
Higher

Actual:
262 ft.

RCRA Listings:

Date Form Received by Agency:	19910924
Handler Name:	Lees Concrete Materials
Handler Address:	200 S PINE ST
Handler City,State,Zip:	MADERA, CA 93639
EPA ID:	CAD983608274
Contact Name:	TOM DASILVA
Contact Address:	200 S PINE ST

LEE'S CONCRETE MATERIALS (Continued) **1000596844**

Contact City,State,Zip:	MADERA, CA 93639
Contact Telephone:	209-673-9189
Contact Fax:	Not reported
Contact Email:	Not reported
Contact Title:	Not reported
EPA Region:	09
Land Type:	Private
Federal Waste Generator Description:	Small Quantity Generator
Non-Notifier:	Not reported
Biennial Report Cycle:	Not reported
Accessibility:	Not reported
Active Site Indicator:	Handler Activities
State District Owner:	Not reported
State District:	Not reported
Mailing Address:	200 S PINE ST
Mailing City,State,Zip:	MADERA, CA 93639
Owner Name:	Anna Dasilva
Owner Type:	Private
Operator Name:	Not reported
Operator Type:	Not reported
Short-Term Generator Activity:	No
Importer Activity:	No
Mixed Waste Generator:	No
Transporter Activity:	No
Transfer Facility Activity:	No
Recycler Activity with Storage:	No
Small Quantity On-Site Burner Exemption:	No
Smelting Melting and Refining Furnace Exemption:	No
Underground Injection Control:	No
Off-Site Waste Receipt:	No
Universal Waste Indicator:	No
Universal Waste Destination Facility:	No
Federal Universal Waste:	No
Active Site State-Reg Handler:	---
Federal Facility Indicator:	Not reported
Hazardous Secondary Material Indicator:	N
Sub-Part K Indicator:	Not reported
2018 GPRA Permit Baseline:	Not on the Baseline
2018 GPRA Renewals Baseline:	Not on the Baseline
202 GPRA Corrective Action Baseline:	No
Subject to Corrective Action Universe:	No
Non-TSDFs Where RCRA CA has Been Imposed Universe:	No
Corrective Action Priority Ranking:	No NCAPS ranking
Environmental Control Indicator:	No
Institutional Control Indicator:	No
Human Exposure Controls Indicator:	N/A
Groundwater Controls Indicator:	N/A
Significant Non-Complier Universe:	No
Unaddressed Significant Non-Complier Universe:	No
Addressed Significant Non-Complier Universe:	No
Significant Non-Complier With a Compliance Schedule Universe:	No
Financial Assurance Required:	Not reported
Handler Date of Last Change:	20020627
Recognized Trader-Importer:	No
Recognized Trader-Exporter:	No
Importer of Spent Lead Acid Batteries:	No
Exporter of Spent Lead Acid Batteries:	No

LEE'S CONCRETE MATERIALS (Continued) **1000596844**

Recycler Activity Without Storage: No
Manifest Broker: No
Sub-Part P Indicator: No

Handler - Owner Operator:
Owner/Operator Indicator: Owner
Owner/Operator Name: ANNA DASILVA
Legal Status: Private
Date Became Current: Not reported
Date Ended Current: Not reported
Owner/Operator Address: 200 S PINE ST
Owner/Operator City,State,Zip: MADERA, CA 93639
Owner/Operator Telephone: 209-673-9189
Owner/Operator Telephone Ext: Not reported
Owner/Operator Fax: Not reported
Owner/Operator Email: Not reported

Historic Generators:
Receive Date: 19910924
Handler Name: LEES CONCRETE MATERIALS
Federal Waste Generator Description: Small Quantity Generator
State District Owner: Not reported
Large Quantity Handler of Universal Waste: No
Recognized Trader Importer: No
Recognized Trader Exporter: No
Spent Lead Acid Battery Importer: No
Spent Lead Acid Battery Exporter: No
Current Record: Yes
Non Storage Recycler Activity: Not reported
Electronic Manifest Broker: Not reported

List of NAICS Codes and Descriptions:
NAICS Code: 32732
NAICS Description: READY-MIX CONCRETE MANUFACTURING

Facility Has Received Notices of Violations:
Violations: No Violations Found

Evaluation Action Summary:
Evaluations: No Evaluations Found

FINDS:
Registry ID: 110002862769

Click Here for FRS Facility Detail Report:

Environmental Interest/Information System:
THE EMISSION INVENTORY SYSTEM (EIS) MAINTAINS AN INVENTORY OF LARGE STATIONARY SOURCES AND VOLUNTARILY-REPORTED SMALLER SOURCES OF AIR POINT POLLUTANT EMITTERS. IT CONTAINS INFORMATION ABOUT FACILITY SITES AND THEIR PHYSICAL LOCATION, EMISSIONS UNITS, EMISSIONS PROCESSES, RELEASE POINTS, CONTROL APPROACHES, AND REGULATIONS. FACILITY INVENTORY DATA ARE KEPT SEPARATE FROM THE EMISSIONS DATA AND HAVE

LEE'S CONCRETE MATERIALS (Continued) **1000596844**

STABLE IDENTIFIERS TO IMPROVE CONTINUITY FROM YEAR TO YEAR AND TO HELP IDENTIFY DUPLICATE OR MISSING FACILITIES
The Resource Conservation and Recovery Act Information System (RCRAInfo) is EPA's comprehensive information system in support of the Resource Conservation and Recovery Act (RCRA) of 1976 and the Hazardous and Solid Waste Amendments (HSWA) of 1984. It tracks many types of information about generators, transporters, treaters, storers, and disposers of hazardous waste.
The California Environmental Protection Agency (CalEPA) has recently implemented a new data warehouse system (nSite). This data warehouse combines and merges facility and site information from five different systems managed within CalEPA. The five systems are: California Environmental Reporting System (CERS),EnviroStor, GeoTracker, California Integrated Water Quality System (CIWQS), andToxic Release Inventory (TRI).
California's Hazardous Waste Tracking System Data Mart (HWTS-DATAMART) provides information on hazardous waste shipments for generators, transporters, and treatment, storage, and disposal facilities.

Click this hyperlink while viewing on your computer to access additional FINDS: detail in the EDR Site Report.

ECHO:

Envid:	1000596844
Registry ID:	110002862769
DFR URL:	http://echo.epa.gov/detailed-facility-report?fid=110002862769
Name:	LEE'S CONCRETE MATERIALS
Address:	200 S PINE ST
City,State,Zip:	MADERA, CA 93637

K44 **LEE'S CONCRETE MATERIALS** **HIST UST** **U001589259**
ENE **200 S PINE ST** **EMI** **N/A**
1/8-1/4 **MADERA, CA 93637** **HAZNET**
0.229 mi.
1207 ft. **Site 4 of 5 in cluster K**

Relative: Higher
Actual: 262 ft.

HIST UST:

Name:	LEEHS CONCRETE MATERIALS CO I
Address:	200 SO PINE
City,State,Zip:	MADERA, CA 93637
File Number:	00028d62
URL:	https://documents.geotracker.waterboards.ca.gov/ustpdfs/pdf/00028d62.pdf
Region:	STATE
Facility ID:	00000010826
Facility Type:	Other
Other Type:	CONCRETE PLANT
Contact Name:	TOM DA SILVA
Telephone:	2096739189
Owner Name:	LEE'S CONCRETE MATERIALS CO. I
Owner Address:	200 SO. PINE
Owner City,St,Zip:	MADERA, CA 93637
Total Tanks:	0004
Tank Num:	001
Container Num:	01
Year Installed:	1972
Tank Capacity:	00004000
Tank Used for:	PRODUCT

LEE'S CONCRETE MATERIALS (Continued) **U001589259**

Type of Fuel:	UNLEADED
Container Construction Thickness:	Not reported
Leak Detection:	Stock Inventor

Tank Num:	002
Container Num:	02
Year Installed:	1983
Tank Capacity:	00000500
Tank Used for:	WASTE
Type of Fuel:	06
Container Construction Thickness:	Not reported
Leak Detection:	Visual, None

Tank Num:	003
Container Num:	03
Year Installed:	1972
Tank Capacity:	00000500
Tank Used for:	WASTE
Type of Fuel:	WASTE OIL
Container Construction Thickness:	Not reported
Leak Detection:	None

Tank Num:	004
Container Num:	04
Year Installed:	1975
Tank Capacity:	00010000
Tank Used for:	PRODUCT
Type of Fuel:	DIESEL
Container Construction Thickness:	Not reported
Leak Detection:	Stock Inventor, None

Click here for Geo Tracker PDF:

EMI:

Name:	LEE'S CONCRETE MATERIALS
Address:	200 S PINE ST
City,State,Zip:	MADERA, CA 93637
Year:	1996
County Code:	20
Air Basin:	SJV
Facility ID:	770
Air District Name:	SJU
SIC Code:	3273
Air District Name:	SAN JOAQUIN VALLEY UNIFIED APCD
Community Health Air Pollution Info System:	Not reported
Consolidated Emission Reporting Rule:	Not reported
Total Organic Hydrocarbon Gases Tons/Yr:	0
Reactive Organic Gases Tons/Yr:	0
Carbon Monoxide Emissions Tons/Yr:	0
NOX - Oxides of Nitrogen Tons/Yr:	0
SOX - Oxides of Sulphur Tons/Yr:	0
Particulate Matter Tons/Yr:	3
Part. Matter 10 Micrometers and Smllr Tons/Yr:	2

Name:	LEE'S CONCRETE MATERIALS
Address:	200 S PINE ST
City,State,Zip:	MADERA, CA 93637

LEE'S CONCRETE MATERIALS (Continued) **U001589259**

Year:	1997
County Code:	20
Air Basin:	SJV
Facility ID:	770
Air District Name:	SJU
SIC Code:	3273
Air District Name:	SAN JOAQUIN VALLEY UNIFIED APCD
Community Health Air Pollution Info System:	Not reported
Consolidated Emission Reporting Rule:	Not reported
Total Organic Hydrocarbon Gases Tons/Yr:	0
Reactive Organic Gases Tons/Yr:	0
Carbon Monoxide Emissions Tons/Yr:	0
NOX - Oxides of Nitrogen Tons/Yr:	0
SOX - Oxides of Sulphur Tons/Yr:	0
Particulate Matter Tons/Yr:	3
Part. Matter 10 Micrometers and Smllr Tons/Yr:	2

Name:	LEE'S CONCRETE MATERIALS
Address:	200 S PINE ST
City,State,Zip:	MADERA, CA 93637
Year:	1998
County Code:	20
Air Basin:	SJV
Facility ID:	770
Air District Name:	SJU
SIC Code:	3273
Air District Name:	SAN JOAQUIN VALLEY UNIFIED APCD
Community Health Air Pollution Info System:	Not reported
Consolidated Emission Reporting Rule:	Not reported
Total Organic Hydrocarbon Gases Tons/Yr:	0
Reactive Organic Gases Tons/Yr:	0
Carbon Monoxide Emissions Tons/Yr:	0
NOX - Oxides of Nitrogen Tons/Yr:	0
SOX - Oxides of Sulphur Tons/Yr:	0
Particulate Matter Tons/Yr:	3
Part. Matter 10 Micrometers and Smllr Tons/Yr:	2

Name:	LEE'S CONCRETE MATERIALS
Address:	200 S PINE ST
City,State,Zip:	MADERA, CA 93637
Year:	1999
County Code:	20
Air Basin:	SJV
Facility ID:	770
Air District Name:	SJU
SIC Code:	3273
Air District Name:	SAN JOAQUIN VALLEY UNIFIED APCD
Community Health Air Pollution Info System:	Not reported
Consolidated Emission Reporting Rule:	Not reported
Total Organic Hydrocarbon Gases Tons/Yr:	0
Reactive Organic Gases Tons/Yr:	0
Carbon Monoxide Emissions Tons/Yr:	0
NOX - Oxides of Nitrogen Tons/Yr:	0
SOX - Oxides of Sulphur Tons/Yr:	0
Particulate Matter Tons/Yr:	3
Part. Matter 10 Micrometers and Smllr Tons/Yr:	2

LEE'S CONCRETE MATERIALS (Continued) **U001589259**

Name:	LEE'S CONCRETE MATERIALS
Address:	200 S PINE ST
City,State,Zip:	MADERA, CA 93637
Year:	2000
County Code:	20
Air Basin:	SJV
Facility ID:	770
Air District Name:	SJU
SIC Code:	3273
Air District Name:	SAN JOAQUIN VALLEY UNIFIED APCD
Community Health Air Pollution Info System:	Not reported
Consolidated Emission Reporting Rule:	Not reported
Total Organic Hydrocarbon Gases Tons/Yr:	0
Reactive Organic Gases Tons/Yr:	0
Carbon Monoxide Emissions Tons/Yr:	0
NOX - Oxides of Nitrogen Tons/Yr:	0
SOX - Oxides of Sulphur Tons/Yr:	0
Particulate Matter Tons/Yr:	2
Part. Matter 10 Micrometers and Smllr Tons/Yr:	2

Name:	LEE'S CONCRETE MATERIALS
Address:	200 S PINE ST
City,State,Zip:	MADERA, CA 93637
Year:	2001
County Code:	20
Air Basin:	SJV
Facility ID:	770
Air District Name:	SJU
SIC Code:	3273
Air District Name:	SAN JOAQUIN VALLEY UNIFIED APCD
Community Health Air Pollution Info System:	Not reported
Consolidated Emission Reporting Rule:	Not reported
Total Organic Hydrocarbon Gases Tons/Yr:	0
Reactive Organic Gases Tons/Yr:	0
Carbon Monoxide Emissions Tons/Yr:	0
NOX - Oxides of Nitrogen Tons/Yr:	0
SOX - Oxides of Sulphur Tons/Yr:	0
Particulate Matter Tons/Yr:	7
Part. Matter 10 Micrometers and Smllr Tons/Yr:	6

Name:	LEE'S CONCRETE MATERIALS
Address:	200 S PINE ST
City,State,Zip:	MADERA, CA 93637
Year:	2002
County Code:	20
Air Basin:	SJV
Facility ID:	770
Air District Name:	SJU
SIC Code:	3273
Air District Name:	SAN JOAQUIN VALLEY UNIFIED APCD
Community Health Air Pollution Info System:	Not reported
Consolidated Emission Reporting Rule:	Not reported
Total Organic Hydrocarbon Gases Tons/Yr:	0
Reactive Organic Gases Tons/Yr:	0
Carbon Monoxide Emissions Tons/Yr:	0
NOX - Oxides of Nitrogen Tons/Yr:	0
SOX - Oxides of Sulphur Tons/Yr:	0

LEE'S CONCRETE MATERIALS (Continued) **U001589259**

Particulate Matter Tons/Yr: 8
Part. Matter 10 Micrometers and Smllr Tons/Yr: 7

Name: LEE'S CONCRETE MATERIALS
Address: 200 S PINE ST
City,State,Zip: MADERA, CA 93637
Year: 2003
County Code: 20
Air Basin: SJV
Facility ID: 770
Air District Name: SJU
SIC Code: 3273
Air District Name: SAN JOAQUIN VALLEY UNIFIED APCD
Community Health Air Pollution Info System: Not reported
Consolidated Emission Reporting Rule: Not reported
Total Organic Hydrocarbon Gases Tons/Yr: 0
Reactive Organic Gases Tons/Yr: 0
Carbon Monoxide Emissions Tons/Yr: 0
NOX - Oxides of Nitrogen Tons/Yr: 0
SOX - Oxides of Sulphur Tons/Yr: 0
Particulate Matter Tons/Yr: 4
Part. Matter 10 Micrometers and Smllr Tons/Yr: 4

Name: LEE'S CONCRETE MATERIALS
Address: 200 S PINE ST
City,State,Zip: MADERA, CA 93637
Year: 2004
County Code: 20
Air Basin: SJV
Facility ID: 770
Air District Name: SJU
SIC Code: 3273
Air District Name: SAN JOAQUIN VALLEY UNIFIED APCD
Community Health Air Pollution Info System: Not reported
Consolidated Emission Reporting Rule: Not reported
Total Organic Hydrocarbon Gases Tons/Yr: 0
Reactive Organic Gases Tons/Yr: 0
Carbon Monoxide Emissions Tons/Yr: 0
NOX - Oxides of Nitrogen Tons/Yr: 0
SOX - Oxides of Sulphur Tons/Yr: 0
Particulate Matter Tons/Yr: 4.92054241
Part. Matter 10 Micrometers and Smllr Tons/Yr: 4.52599204

Name: LEE'S CONCRETE MATERIALS
Address: 200 S PINE ST
City,State,Zip: MADERA, CA 93637
Year: 2005
County Code: 20
Air Basin: SJV
Facility ID: 770
Air District Name: SJU
SIC Code: 3273
Air District Name: SAN JOAQUIN VALLEY UNIFIED APCD
Community Health Air Pollution Info System: Not reported
Consolidated Emission Reporting Rule: Not reported
Total Organic Hydrocarbon Gases Tons/Yr: 0
Reactive Organic Gases Tons/Yr: 0

LEE'S CONCRETE MATERIALS (Continued) **U001589259**

Carbon Monoxide Emissions Tons/Yr:	0
NOX - Oxides of Nitrogen Tons/Yr:	0
SOX - Oxides of Sulphur Tons/Yr:	0
Particulate Matter Tons/Yr:	5.739336931243680485
Part. Matter 10 Micrometers and Smllr Tons/Yr:	5.279283

Name:	LEE'S CONCRETE MATERIALS
Address:	200 S PINE ST
City,State,Zip:	MADERA, CA 93637
Year:	2006
County Code:	20
Air Basin:	SJV
Facility ID:	770
Air District Name:	SJU
SIC Code:	3273
Air District Name:	SAN JOAQUIN VALLEY UNIFIED APCD
Community Health Air Pollution Info System:	Not reported
Consolidated Emission Reporting Rule:	Not reported
Total Organic Hydrocarbon Gases Tons/Yr:	0
Reactive Organic Gases Tons/Yr:	0
Carbon Monoxide Emissions Tons/Yr:	0
NOX - Oxides of Nitrogen Tons/Yr:	0
SOX - Oxides of Sulphur Tons/Yr:	0
Particulate Matter Tons/Yr:	6.087673452982810920
Part. Matter 10 Micrometers and Smllr Tons/Yr:	5.5997526

Name:	LEE'S CONCRETE MATERIALS
Address:	200 S PINE ST
City,State,Zip:	MADERA, CA 93274
Year:	2007
County Code:	20
Air Basin:	SJV
Facility ID:	770
Air District Name:	SJU
SIC Code:	3273
Air District Name:	SAN JOAQUIN VALLEY UNIFIED APCD
Community Health Air Pollution Info System:	Not reported
Consolidated Emission Reporting Rule:	Not reported
Total Organic Hydrocarbon Gases Tons/Yr:	0
Reactive Organic Gases Tons/Yr:	0
Carbon Monoxide Emissions Tons/Yr:	0
NOX - Oxides of Nitrogen Tons/Yr:	0
SOX - Oxides of Sulphur Tons/Yr:	0
Particulate Matter Tons/Yr:	3.973290862487360970
Part. Matter 10 Micrometers and Smllr Tons/Yr:	3.65361364

Name:	LEE'S CONCRETE MATERIALS
Address:	200 S PINE ST
City,State,Zip:	MADERA, CA 93637
Year:	2008
County Code:	20
Air Basin:	SJV
Facility ID:	770
Air District Name:	SJU
SIC Code:	3273
Air District Name:	SAN JOAQUIN VALLEY UNIFIED APCD
Community Health Air Pollution Info System:	Not reported

LEE'S CONCRETE MATERIALS (Continued) **U001589259**

Consolidated Emission Reporting Rule:	Not reported
Total Organic Hydrocarbon Gases Tons/Yr:	0
Reactive Organic Gases Tons/Yr:	0
Carbon Monoxide Emissions Tons/Yr:	0
NOX - Oxides of Nitrogen Tons/Yr:	0
SOX - Oxides of Sulphur Tons/Yr:	0
Particulate Matter Tons/Yr:	3.254207017189079878
Part. Matter 10 Micrometers and Smllr Tons/Yr:	2.9918472

Name:	LEE'S CONCRETE MATERIALS
Address:	200 S PINE ST
City,State,Zip:	MADERA, CA 93637
Year:	2009
County Code:	20
Air Basin:	SJV
Facility ID:	770
Air District Name:	SJU
SIC Code:	3273
Air District Name:	SAN JOAQUIN VALLEY UNIFIED APCD
Community Health Air Pollution Info System:	Not reported
Consolidated Emission Reporting Rule:	Not reported
Total Organic Hydrocarbon Gases Tons/Yr:	0
Reactive Organic Gases Tons/Yr:	0
Carbon Monoxide Emissions Tons/Yr:	0
NOX - Oxides of Nitrogen Tons/Yr:	0
SOX - Oxides of Sulphur Tons/Yr:	0
Particulate Matter Tons/Yr:	1.51603156066734
Part. Matter 10 Micrometers and Smllr Tons/Yr:	1.3927257799999999

Name:	LEE'S CONCRETE MATERIALS
Address:	200 S PINE ST
City,State,Zip:	MADERA, CA 93637
Year:	2010
County Code:	20
Air Basin:	SJV
Facility ID:	770
Air District Name:	SJU
SIC Code:	3273
Air District Name:	SAN JOAQUIN VALLEY UNIFIED APCD
Community Health Air Pollution Info System:	Not reported
Consolidated Emission Reporting Rule:	Not reported
Total Organic Hydrocarbon Gases Tons/Yr:	0
Reactive Organic Gases Tons/Yr:	0
Carbon Monoxide Emissions Tons/Yr:	0
NOX - Oxides of Nitrogen Tons/Yr:	0
SOX - Oxides of Sulphur Tons/Yr:	0
Particulate Matter Tons/Yr:	1.59267403437815
Part. Matter 10 Micrometers and Smllr Tons/Yr:	1.4612136

Name:	LEE'S CONCRETE MATERIALS
Address:	200 S PINE ST
City,State,Zip:	MADERA, CA 93637
Year:	2011
County Code:	20
Air Basin:	SJV
Facility ID:	770
Air District Name:	SJU

LEE'S CONCRETE MATERIALS (Continued) **U001589259**

SIC Code:	3273
Air District Name:	SAN JOAQUIN VALLEY UNIFIED APCD
Community Health Air Pollution Info System:	Not reported
Consolidated Emission Reporting Rule:	Not reported
Total Organic Hydrocarbon Gases Tons/Yr:	0
Reactive Organic Gases Tons/Yr:	0
Carbon Monoxide Emissions Tons/Yr:	0
NOX - Oxides of Nitrogen Tons/Yr:	0
SOX - Oxides of Sulphur Tons/Yr:	0
Particulate Matter Tons/Yr:	1.9081212083
Part. Matter 10 Micrometers and Smllr Tons/Yr:	1.751425

Name:	LEE'S CONCRETE MATERIALS
Address:	200 S PINE ST
City,State,Zip:	MADERA, CA 93637
Year:	2012
County Code:	20
Air Basin:	SJV
Facility ID:	770
Air District Name:	SJU
SIC Code:	3273
Air District Name:	SAN JOAQUIN VALLEY UNIFIED APCD
Community Health Air Pollution Info System:	Not reported
Consolidated Emission Reporting Rule:	Not reported
Total Organic Hydrocarbon Gases Tons/Yr:	0
Reactive Organic Gases Tons/Yr:	0
Carbon Monoxide Emissions Tons/Yr:	0
NOX - Oxides of Nitrogen Tons/Yr:	0
SOX - Oxides of Sulphur Tons/Yr:	0
Particulate Matter Tons/Yr:	2.3989005561
Part. Matter 10 Micrometers and Smllr Tons/Yr:	2.202942

Name:	LEE'S CONCRETE MATERIALS
Address:	200 S PINE ST
City,State,Zip:	MADERA, CA 93637
Year:	2013
County Code:	20
Air Basin:	SJV
Facility ID:	770
Air District Name:	SJU
SIC Code:	3273
Air District Name:	SAN JOAQUIN VALLEY UNIFIED APCD
Community Health Air Pollution Info System:	Not reported
Consolidated Emission Reporting Rule:	Not reported
Total Organic Hydrocarbon Gases Tons/Yr:	0
Reactive Organic Gases Tons/Yr:	0
Carbon Monoxide Emissions Tons/Yr:	0
NOX - Oxides of Nitrogen Tons/Yr:	0
SOX - Oxides of Sulphur Tons/Yr:	0
Particulate Matter Tons/Yr:	5.4297968605
Part. Matter 10 Micrometers and Smllr Tons/Yr:	2.202942

Name:	LEE'S CONCRETE MATERIALS
Address:	200 S PINE ST
City,State,Zip:	MADERA, CA 93637
Year:	2015
County Code:	20

LEE'S CONCRETE MATERIALS (Continued) **U001589259**

Air Basin:	SJV
Facility ID:	770
Air District Name:	SJU
SIC Code:	3273
Air District Name:	SAN JOAQUIN VALLEY APCD
Community Health Air Pollution Info System:	Not reported
Consolidated Emission Reporting Rule:	Not reported
Total Organic Hydrocarbon Gases Tons/Yr:	0
Reactive Organic Gases Tons/Yr:	0
Carbon Monoxide Emissions Tons/Yr:	0
NOX - Oxides of Nitrogen Tons/Yr:	0
SOX - Oxides of Sulphur Tons/Yr:	0
Particulate Matter Tons/Yr:	5.644951875
Part. Matter 10 Micrometers and Smllr Tons/Yr:	2.25798075

Name:	LEE'S CONCRETE MATERIALS
Address:	200 S PINE ST
City,State,Zip:	MADERA, CA 93637
Year:	2016
County Code:	20
Air Basin:	SJV
Facility ID:	770
Air District Name:	SJU
SIC Code:	3273
Air District Name:	SAN JOAQUIN VALLEY APCD
Community Health Air Pollution Info System:	Not reported
Consolidated Emission Reporting Rule:	Not reported
Total Organic Hydrocarbon Gases Tons/Yr:	Not reported
Reactive Organic Gases Tons/Yr:	Not reported
Carbon Monoxide Emissions Tons/Yr:	Not reported
NOX - Oxides of Nitrogen Tons/Yr:	Not reported
SOX - Oxides of Sulphur Tons/Yr:	Not reported
Particulate Matter Tons/Yr:	5.3208648105
Part. Matter 10 Micrometers and Smllr Tons/Yr:	2.15936918

Name:	LEE'S CONCRETE MATERIALS
Address:	200 S PINE ST
City,State,Zip:	MADERA, CA 93637
Year:	2017
County Code:	20
Air Basin:	SJV
Facility ID:	770
Air District Name:	SJU
SIC Code:	3273
Air District Name:	SAN JOAQUIN VALLEY APCD
Community Health Air Pollution Info System:	Not reported
Consolidated Emission Reporting Rule:	Not reported
Total Organic Hydrocarbon Gases Tons/Yr:	Not reported
Reactive Organic Gases Tons/Yr:	Not reported
Carbon Monoxide Emissions Tons/Yr:	Not reported
NOX - Oxides of Nitrogen Tons/Yr:	Not reported
SOX - Oxides of Sulphur Tons/Yr:	Not reported
Particulate Matter Tons/Yr:	20.131245475
Part. Matter 10 Micrometers and Smllr Tons/Yr:	8.05249819

HAZNET:

Name:	LEE'S CONCRETE MATERIALS INC

LEE'S CONCRETE MATERIALS (Continued) **U001589259**

Address:	200 S PINE ST
Address 2:	Not reported
City,State,Zip:	MADERA, CA 936370000
Contact:	DEIDRE DA SILVA
Telephone:	5596739189
Mailing Name:	Not reported
Mailing Address:	PO BOX 509
Year:	2021
Gepaid:	CAD983608274
TSD EPA ID:	AZR000521146
CA Waste Code:	352 - Other organic solids
Disposal Method:	H141 - Storage, Bulking, And/Or Transfer Off Site--No Treatment/Reovery (H010-H129) Or (H131-H135)
Tons:	0.1
Year:	2018
Gepaid:	CAD983608274
TSD EPA ID:	AZR000515924
CA Waste Code:	352 - Other organic solids
Disposal Method:	H141 - Storage, Bulking, And/Or Transfer Off Site--No Treatment/Reovery (H010-H129) Or (H131-H135)
Tons:	0.05000

Detail Two:

Year:	2018
EM Manifest ID:	210715
Shipment Date:	11/21/2018
Receipt Date:	12/3/2018
Manifest Number:	019155404JJK
Generator EPA ID:	CAD983608274
Name:	LEES CONCRETE MATERIALS
Address:	200 S PINE ST
Address 2:	Not reported
City:	MADERA
Zip:	93639
Telephone:	800-424-9300
Contact:	Not reported
Contact Telephone:	209-673-9189
Transporter 1 EPA ID:	CAD028277036
Transporter 1 Emergency Number:	Not reported
Transporter 2 EPA ID:	CAR000175422
Transporter 2 Emergency Number:	Not reported
TSDF EPA ID:	AZR000515924
TSDF Name:	YUMA YES WASTE TRANSFER FACILITY
TSDF Address 1:	2730 E 13TH ST
TSDF Address 2:	Not reported
TSDF City:	YUMA
TSDF Zip:	85365-1901
TSDF Telephone:	Not reported

State:

Year:	2018
EM Manifest ID:	210715
Generator EPA ID:	CAD983608274
Shipment Date:	2018-11-21

LEE'S CONCRETE MATERIALS (Continued) **U001589259**

Manifest Number:	019155404JJK
Line Number:	1
Method Code:	H141
Quantity Tons:	0.05000
Quantity Waste:	100.000000
Quantity Unit:	P
Number of Containers:	1
Type of Container:	Metal drums, barrels, kegs
Quantity Type:	Pounds
State Code:	352

I45 **MADERA UNIFIED DISTRICT OFFICE** **RCRA NonGen / NLR** **1024786711**
North **1902 HOWARD RD** **CAL000022308**
1/8-1/4 **MADERA, CA 93637**
0.239 mi.
1261 ft. **Site 2 of 4 in cluster I**

Relative:
Higher

Actual:
260 ft.

RCRA Listings:

Date Form Received by Agency:	19900509
Handler Name:	Madera Unified District Office
Handler Address:	1902 HOWARD RD
Handler City,State,Zip:	MADERA, CA 93637-5123
EPA ID:	CAL000022308
Contact Name:	CURTIS MANGANAAN
Contact Address:	1205 MADERA AVE
Contact City,State,Zip:	MADERA, CA 93637-0000
Contact Telephone:	559-675-4534
Contact Fax:	Not reported
Contact Email:	CURTISMANGANAAN@MADERAUSD.ORG
Contact Title:	Not reported
EPA Region:	09
Land Type:	Not reported
Federal Waste Generator Description:	Not a generator, verified
Non-Notifier:	Not reported
Biennial Report Cycle:	Not reported
Accessibility:	Not reported
Active Site Indicator:	Handler Activities
State District Owner:	Not reported
State District:	Not reported
Mailing Address:	1205 MADERA AVE
Mailing City,State,Zip:	MADERA, CA 93637-5123
Owner Name:	Madera Unified School District
Owner Type:	Other
Operator Name:	Curtis Manganaan
Operator Type:	Other
Short-Term Generator Activity:	No
Importer Activity:	No
Mixed Waste Generator:	No
Transporter Activity:	No
Transfer Facility Activity:	No
Recycler Activity with Storage:	No
Small Quantity On-Site Burner Exemption:	No
Smelting Melting and Refining Furnace Exemption:	No
Underground Injection Control:	No
Off-Site Waste Receipt:	No
Universal Waste Indicator:	Yes
Universal Waste Destination Facility:	Yes

MADERA UNIFIED DISTRICT OFFICE (Continued) **1024786711**

Federal Universal Waste:	No
Active Site State-Reg Handler:	---
Federal Facility Indicator:	Not reported
Hazardous Secondary Material Indicator:	N
Sub-Part K Indicator:	Not reported
2018 GPRA Permit Baseline:	Not on the Baseline
2018 GPRA Renewals Baseline:	Not on the Baseline
202 GPRA Corrective Action Baseline:	No
Subject to Corrective Action Universe:	No
Non-TSDFs Where RCRA CA has Been Imposed Universe:	No
Corrective Action Priority Ranking:	No NCAPS ranking
Environmental Control Indicator:	No
Institutional Control Indicator:	No
Human Exposure Controls Indicator:	N/A
Groundwater Controls Indicator:	N/A
Significant Non-Complier Universe:	No
Unaddressed Significant Non-Complier Universe:	No
Addressed Significant Non-Complier Universe:	No
Significant Non-Complier With a Compliance Schedule Universe:	No
Financial Assurance Required:	Not reported
Handler Date of Last Change:	20180905
Recognized Trader-Importer:	No
Recognized Trader-Exporter:	No
Importer of Spent Lead Acid Batteries:	No
Exporter of Spent Lead Acid Batteries:	No
Recycler Activity Without Storage:	No
Manifest Broker:	No
Sub-Part P Indicator:	No

Handler - Owner Operator:

Owner/Operator Indicator:	Operator
Owner/Operator Name: CURTIS MANGANAAN	
Legal Status:	Other
Date Became Current:	Not reported
Date Ended Current:	Not reported
Owner/Operator Address:	1205 MADERA AVE
Owner/Operator City,State,Zip:	MADERA, CA 93637-0000
Owner/Operator Telephone:	559-675-4534
Owner/Operator Telephone Ext:	Not reported
Owner/Operator Fax:	Not reported
Owner/Operator Email:	Not reported

Owner/Operator Indicator:	Owner
Owner/Operator Name: MADERA UNIFIED SCHOOL DISTRICT	
Legal Status:	Other
Date Became Current:	Not reported
Date Ended Current:	Not reported
Owner/Operator Address:	1205 MADERA AVE
Owner/Operator City,State,Zip:	MADERA, CA 93637-5123
Owner/Operator Telephone:	559-675-4534
Owner/Operator Telephone Ext:	Not reported
Owner/Operator Fax:	Not reported
Owner/Operator Email:	Not reported

Historic Generators:

MADERA UNIFIED DISTRICT OFFICE (Continued) **1024786711**

Receive Date: 19900509
Handler Name: MADERA UNIFIED DISTRICT OFFICE
Federal Waste Generator Description: Not a generator, verified
State District Owner: Not reported
Large Quantity Handler of Universal Waste: No
Recognized Trader Importer: No
Recognized Trader Exporter: No
Spent Lead Acid Battery Importer: No
Spent Lead Acid Battery Exporter: No
Current Record: Yes
Non Storage Recycler Activity: Not reported
Electronic Manifest Broker: Not reported

List of NAICS Codes and Descriptions:
NAICS Code: 61111
NAICS Description: ELEMENTARY AND SECONDARY SCHOOLS

Facility Has Received Notices of Violations:
Violations: No Violations Found

Evaluation Action Summary:
Evaluations: No Evaluations Found

I46 **GENERAL BUILDERS SUPPLY** **HIST UST** **U001589182**
North **1920 HOWARD RD** **N/A**
1/8-1/4 **MADERA, CA 93637**
0.245 mi.
1292 ft. **Site 3 of 4 in cluster I**

Relative:
Higher

Actual:
261 ft.

HIST UST:
Name: GENERAL BUILDERS SUPPLY
Address: 1920 HOWARD RD
City,State,Zip: MADERA, CA 93637
File Number: 00028f94
URL: https://documents.geotracker.waterboards.ca.gov/ustpdfs/pdf/00028f94.pdf
Region: STATE
Facility ID: 00000053159
Facility Type: Other
Other Type: HARDWARE STORE
Contact Name: BUD SMITH
Telephone: 2096748542
Owner Name: ROGER MELIKIAN
Owner Address: P.O. BOX 1135
Owner City,St,Zip: POLLOCK PINES, CA 95726
Total Tanks: 0001

Tank Num: 001
Container Num: 1
Year Installed: 1955
Tank Capacity: 00000500
Tank Used for: PRODUCT
Type of Fuel: Not reported
Container Construction Thickness: Not reported
Leak Detection: None

GENERAL BUILDERS SUPPLY (Continued) **U001589182**

Click here for Geo Tracker PDF:

I47 **GENERAL BUILDERS SUPPLY CO** **HIST UST** **U001589183**
North **1920 HOWARD RD** **N/A**
1/8-1/4 **MADERA, CA 93637**
0.245 mi.
1292 ft. **Site 4 of 4 in cluster I**

Relative:
Higher

Actual:
261 ft.

HIST UST:

Name:	GENERAL BUILDERS SUPPLY CO
Address:	1920 HOWARD RD
City,State,Zip:	MADERA, CA 93637
File Number:	00028a85
URL:	https://documents.geotracker.waterboards.ca.gov/ustpdfs/pdf/00028a85.pdf
Region:	STATE
Facility ID:	00000049824
Facility Type:	Other
Other Type:	HARDWARE
Contact Name:	CARL WISENER, MGR.
Telephone:	2096748542
Owner Name:	CARL WISENER, H.B. SMITH JR.
Owner Address:	1920 HOWARD RD.
Owner City,St,Zip:	MADERA, CA 93637
Total Tanks:	0001
Tank Num:	001
Container Num:	1
Year Installed:	1952
Tank Capacity:	00000200
Tank Used for:	PRODUCT
Type of Fuel:	Not reported
Container Construction Thickness:	Not reported
Leak Detection:	Visual

Click here for Geo Tracker PDF:

---

48 **HMC** **PFAS ECHO** **1027368583**
West **N/A**
1/8-1/4 **MADERA, CA**
0.246 mi.
1299 ft.

Relative:
Lower

Actual:
257 ft.

PFAS ECHO:

Name:	HMC
Address:	Not reported
City,State,Zip:	MADERA, CA
Latitude:	36.94882
Longitude:	-120.08761
Count:	1
County:	MADERA
Status:	Unknown
Region:	09
Industry:	Paints and Coatings
ECHO Facility Report:	https://echo.epa.gov/detailed-facility-report?fid=110037982706
Facility Percent Minority:	81.92
Facility Derived Tribes:	Northfork Rancheria of Mono Indians of California - 3.9 mile(s), Table

HMC (Continued) **1027368583**

	Mountain Rancheria - 23.8 mile(s)
Facility Population:	2161.62
EPA Programs:	-
Federal Facility:	No
Federal Agency:	-
Facility FIPS Code:	06039
Facility Indian Country Flag:	N
Facility Collection Method:	ADDRESS MATCHING-HOUSE NUMBER
Facility Derived HUC:	18040001
Facility Derived WBD:	180400010804
Facility Derived CD113:	16
Facility Derived CB2010:	060390007004032
Facility Major Flag:	-
Facility Active Flag:	-
Facility Inspection Count:	0
Facility Date Last Inspection:	-
Facility Days Last Inspection:	-
Facility Informal Count:	0
Facility Date Last Informal Action:	-
Facility Formal Action Count:	0
Facility Date Last Formal Action:	-
Facility Total Penalties:	0
Facility Penalty Count:	-
Facility Date Last Penalty:	-
Facility Last Penalty AMT:	-
Facility QTRS With NC:	-
Facility Programs With SNC:	0
Facility Compliance Status:	-
Facility SNC Flag:	N
AIR Flag:	N
NPDES Flag:	N
SDWIS Flag:	N
RCRA Flag:	N
TRI Flag:	N
GHG Flag:	N
AIR IDS:	-
CAA Permit Types:	-
CAA NAICS:	-
CAA SICS:	-
NPDES IDS:	-
CWA Permit Types:	-
CWA NAICS:	-
CWA SICS:	-
RCRA IDS:	-
RCRA Permit Types:	-
RCRA NAICS:	-
SDWA IDS:	-
SDWA System Types:	-
SDWA Compliance Status:	-
SDWA SNC Flag:	N
TRI IDS:	-
TRI Releases Transfers:	-
TRI On Site Releases:	-
TRI Off Site Transfers:	-
TRI Reporter:	-
Facility IMP Water Flag:	-
EJSCREEN Flag US:	Y

HMC (Continued) **1027368583**

EJSCREEN Report: https://ejscreen.epa.gov/mapper/mobile/EJSCREEN_mobile.aspx?geometry=%7B%22x%22:-120.08761,%22y%22:36.94882,%22spatialReference%22:%7B%22wkid%22:4326%7D%7D&unit=9035&areatype=&areaid=&basemap=streets&distance=1

L49 East 1/4-1/2 0.259 mi. 1368 ft. **PLANT NO 8-OBERTI OPER** **WMUDS/SWAT** **S103341468**
PO BOX 899 **N/A**
MADERA CA, CA 93639

Site 1 of 2 in cluster L

Relative: Higher

Actual: 262 ft.

WMUDS/SWAT:

Edit Date:	Not reported
Complexity:	Category B - Any facility having a physical, chemical, or biological waste treatment system (except for septic systems with subsurface disposal), or any Class II or III disposal site, or facilities without treatment systems that are complex, such as marinas with petroleum products, solid wastes, and sewage pump out facilities.
Primary Waste:	NONCON
Primary Waste Type:	Designated/Influent or Solid Wastes that pose a significant threat to water quality because of their high concentrations (E.G., BOD, Hardness, TRF, Chloride). 'Manageable' hazardous wastes (E.G., inorganic salts and heavy metals) are included in this category.
Secondary Waste:	Process Waste (Waste produced as part of the industrial/manufacturing process)
Secondary Waste Type:	D
Base Meridian:	Not reported
NPID:	Not reported
Tonnage:	0
Regional Board ID:	Not reported
Municipal Solid Waste:	False
Superorder:	False
Open To Public:	False
Waste List:	False
Agency Type:	Private
Agency Name:	TRI-VALLEY GROWERS
Agency Department:	Not reported
Agency Address:	PO BOX 3327
Agency City,St,Zip:	MODESTO CA 95353
Agency Contact:	DUANE ROHRER
Agency Telephone:	5595264100
Land Owner Name:	Not reported
Land Owner Address:	Not reported
Land Owner City,St,Zip:	Not reported
Land Owner Contact:	Not reported
Land Owner Phone:	Not reported
Region:	5F
Facility Type:	Industrial - Facility that treats and/or disposes of liquid or semisolid wastes from any servicing, producing, manufacturing or processing operation of whatever nature, including mining, gravel washing, geothermal operations, air conditioning, ship building and repairing, oil production, storage and disposal operations, water pumping.
Facility Description:	Not reported
Facility Telephone:	Not reported
SWAT Facility Name:	Not reported
Primary SIC:	2035
Secondary SIC:	Not reported
Comments:	Not reported

PLANT NO 8-OBERTI OPER (Continued) **S103341468**

Last Facility Editors:	Not reported
Waste Discharge System:	True
Solid Waste Assessment Test Program:	False
Toxic Pits Cleanup Act Program:	False
Resource Conservation Recovery Act:	False
Department of Defence:	False
Solid Waste Assessment Test Program:	Not reported
Threat to Water Quality:	Major Threat to Water Quality. A violation could render unusable a ground water or surface water resource used as a significant drink water supply, require closure of an area used for contact recreation, result in long-term deleterious effects on shell fish spawning or growth areas of aquatic resources, or directly expose the public to toxic substances.
Sub Chapter 15:	True
Regional Board Project Officer:	SWG
Number of WMUDS at Facility:	1
Section Range:	Not reported
RCRA Facility:	No
Waste Discharge Requirements:	A
Self-Monitoring Rept. Frequency:	Monthly Submittal
Waste Discharge System ID:	5C202010001
Solid Waste Information ID:	Not reported

L50 **NOBLE MEAT PACKING** **LUST** **S105024822**
East **13013 RD 26** **Cortese** **N/A**
1/4-1/2 **MADERA, CA 93637** **HIST CORTESE**
0.259 mi. **CERS**
1369 ft. **Site 2 of 2 in cluster L**

Relative:
Higher

Actual:
262 ft.

LUST:

Name:	NOBLE MEAT PACKING
Address:	13013 RD 26
City,State,Zip:	MADERA, CA 93637
Lead Agency:	MADERA COUNTY
Case Type:	LUST Cleanup Site
Geo Track:	http://geotracker.waterboards.ca.gov/profile_report.asp?global_id=T0603900116
Global Id:	T0603900116
Latitude:	36.9800998
Longitude:	-120.0741818
Status:	Completed - Case Closed
Status Date:	10/31/1996
Case Worker:	ADR
RB Case Number:	5T20000116
Local Agency:	MADERA COUNTY
File Location:	Not reported
Local Case Number:	Not reported
Potential Media Affect:	Soil
Potential Contaminants of Concern:	Diesel
EPA Region:	9
Coordinate Source:	Google Geocode
Cuf Case:	NO
Quantity Released Gallons:	Not reported
Begin Date:	05/09/1991
Leak Reported Date:	05/01/1992
How Discovered:	Subsurface Monitoring
How Discovered Description:	Not reported
Discharge Source:	Tank
Discharge Cause:	Overfill

NOBLE MEAT PACKING (Continued) **S105024822**

Stop Method:	Not reported
Stop Description:	Not reported
No Further Action Date:	10/31/1996
CA Water Watershed Name:	San Joaquin Valley Floor - Berenda Creek (545.30)
Dwr Groundwater Subbasin Name:	San Joaquin Valley - Madera (5-022.06)
Disadvantaged Community:	Not reported
CA Enviroscreen 3 Score:	71-75%
CA Enviroscreen 4 Score:	75-80%
Military DOD Site:	No
Facility Project Subtype:	Not reported
RWQCB Region:	CENTRAL VALLEY RWQCB (REGION 5F)
Site History:	Not reported

LUST:

Global Id:	T0603900116
Contact Type:	Local Agency Caseworker - Primary Caseworker
Contact Name:	ANN ROLAN
Organization Name:	MADERA COUNTY
Address:	2037 WEST CLEVELAND
City:	MADERA
Email:	arolan@madera-county.com
Phone Number:	Not reported

Global Id:	T0603900116
Contact Type:	Regional Board Caseworker
Contact Name:	JEFFREY HANNEL
Organization Name:	CENTRAL VALLEY RWQCB (REGION 5F)
Address:	1685 E STREET
City:	FRESNO
Email:	jhannel@waterboards.ca.gov
Phone Number:	Not reported

LUST:

Global Id:	T0603900116
Action Type:	Other
Date:	05/09/1991
Action:	Leak Discovery

Global Id:	T0603900116
Action Type:	ENFORCEMENT
Date:	10/31/1996
Action:	Closure/No Further Action Letter

Global Id:	T0603900116
Action Type:	Other
Date:	05/01/1992
Action:	Leak Reported

LUST:

Global Id:	T0603900116
Status:	Open - Case Begin Date
Status Date:	05/09/1991

Global Id:	T0603900116
Status:	Completed - Case Closed
Status Date:	10/31/1996

NOBLE MEAT PACKING (Continued) **S105024822**

LUST REG 5:

Name:	NOBLE MEAT PACKING
Address:	13013 RD 26
City:	MADERA
Region:	5
Status:	Case Closed
Case Number:	5T20000116
Case Type:	Soil only
Substance:	DIESEL
Staff Initials:	JWH
Lead Agency:	Local
Program:	LUST
MTBE Code:	N/A

CORTESE:

Name:	NOBLE MEAT PACKING
Address:	13013 RD 26
City,State,Zip:	MADERA, CA 93637
Region:	CORTESE
Envirostor Id:	Not reported
Global ID:	T0603900116
Site/Facility Type:	LUST CLEANUP SITE
Cleanup Status:	COMPLETED - CASE CLOSED
Status Date:	Not reported
Site Code:	Not reported
Latitude:	Not reported
Longitude:	Not reported
Owner:	Not reported
Enf Type:	Not reported
Swat R:	Not reported
Flag:	active
Order No:	Not reported
Waste Discharge System No:	Not reported
Effective Date:	Not reported
Region 2:	Not reported
WID Id:	Not reported
Solid Waste Id No:	Not reported
Waste Management Uit Name:	Not reported
File Name:	Active Open

HIST CORTESE:

edr_fname:	NOBLE MEAT PACKING
edr_fadd1:	13013 26
City,State,Zip:	MADERA, CA 93637
Region:	CORTESE
Facility County Code:	20
Reg By:	LTNKA
Reg Id:	5T20000116

CERS:

Name:	NOBLE MEAT PACKING
Address:	13013 RD 26
City,State,Zip:	MADERA, CA 93637
Site ID:	748395
CERS ID:	T0603900116

NOBLE MEAT PACKING (Continued) **S105024822**

CERS Description: Leaking Underground Storage Tank Cleanup Site

Affiliation:

Affiliation Type Desc:	Local Agency Caseworker
Entity Name:	ANN ROLAN - MADERA COUNTY
Entity Title:	Not reported
Affiliation Address:	2037 WEST CLEVELAND
Affiliation City:	MADERA
Affiliation State:	CA
Affiliation Country:	Not reported
Affiliation Zip:	Not reported
Affiliation Phone:	,

Affiliation Type Desc:	Regional Board Caseworker
Entity Name:	JEFFREY HANNEL - CENTRAL VALLEY RWQCB (REGION 5F)
Entity Title:	Not reported
Affiliation Address:	1685 E STREET
Affiliation City:	FRESNO
Affiliation State:	CA
Affiliation Country:	Not reported
Affiliation Zip:	Not reported
Affiliation Phone:	,

K51 **LEE'S CONCRETE** **UST FINDER RELEASE** **1029014891**
ENE **200 PINE S** **N/A**
1/4-1/2 **MADERA, CA 93637**
0.269 mi.
1420 ft. **Site 5 of 5 in cluster K**

Relative:
Higher

Actual:
262 ft.

UST FINDER RELEASE:

Object ID:	54268
Facility ID:	Not reported
Lust ID:	CAT0603900011
Name:	LEE'S CONCRETE
Address:	200 PINE S
City,State,Zip:	MADERA, CA 93637
Address Match Type:	PointAddress
Reported Date:	Not reported
Status:	No Further Action
Substance:	Not reported
Population within 1500ft:	698
Domestic Wells within 1500ft:	22
Land Use:	Developed, High Intensity
Within SPA:	No
SPA PWS Facility ID:	Not reported
SPA Water Type:	Not reported
SPA Facility Type:	Not reported
SPA HUC12:	Not reported
Within WHPA:	Yes
WHPA PWS Facility ID:	CA2000608_37253
WHPA Water Type:	GW - Ground water
WHPA Facility Type:	WL - Well
WHPA HUC12:	180400010804
Within 100yr Floodplain:	No
Tribe:	Not reported
EPA Region:	9
NFA Letter 1:	Not reported

LEE'S CONCRETE (Continued) **1029014891**

NFA Letter 2:	Not reported
NFA Letter 3:	Not reported
NFA Letter 4:	Not reported
Closed With Residual Contaminate:	Not reported
Coordinate Source:	Geocode
X Coord:	-120.07401
Y Coord:	36.9502200000001
Latitude:	36.95022
Longitude:	-120.07401

M52 **J & H GASOLINE** **LUST** **S103967300**
NNW **2001 HOWARD RD W** **Cortese** **N/A**
1/4-1/2 **MADERA, CA 93637** **HIST CORTESE**
0.271 mi. **CERS**
1433 ft. **Site 1 of 2 in cluster M**

Relative:
Higher

Actual:
260 ft.

LUST:

Name:	J & H GASOLINE
Address:	2001 HOWARD RD W
City,State,Zip:	MADERA, CA 93637
Lead Agency:	MADERA COUNTY
Case Type:	LUST Cleanup Site
Geo Track:	http://geotracker.waterboards.ca.gov/profile_report.asp?global_id=T0603900181
Global Id:	T0603900181
Latitude:	36.95308
Longitude:	-120.083769
Status:	Completed - Case Closed
Status Date:	12/16/1999
Case Worker:	ADR
RB Case Number:	5T20000185
Local Agency:	MADERA COUNTY
File Location:	Not reported
Local Case Number:	Not reported
Potential Media Affect:	Under Investigation
Potential Contaminants of Concern:	Diesel
EPA Region:	9
Coordinate Source:	Google Geocode
Cuf Case:	YES
Quantity Released Gallons:	Not reported
Begin Date:	04/17/1998
Leak Reported Date:	05/08/1998
How Discovered:	Tank Closure
How Discovered Description:	Not reported
Discharge Source:	Other
Discharge Cause:	Unknown
Stop Method:	Not reported
Stop Description:	Not reported
No Further Action Date:	12/16/1999
CA Water Watershed Name:	San Joaquin Valley Floor - Madera (545.20)
Dwr Groundwater Subbasin Name:	San Joaquin Valley - Madera (5-022.06)
Disadvantaged Community:	Not reported
CA Enviroscreen 3 Score:	66-70%
CA Enviroscreen 4 Score:	75-80%
Military DOD Site:	No
Facility Project Subtype:	Not reported
RWQCB Region:	CENTRAL VALLEY RWQCB (REGION 5F)
Site History:	Not reported

J & H GASOLINE (Continued) **S103967300**

LUST:

Global Id:	T0603900181
Contact Type:	Local Agency Caseworker - Primary Caseworker
Contact Name:	ANN ROLAN
Organization Name:	MADERA COUNTY
Address:	2037 WEST CLEVELAND
City:	MADERA
Email:	arolan@madera-county.com
Phone Number:	Not reported

Global Id:	T0603900181
Contact Type:	Regional Board Caseworker
Contact Name:	JEFFREY HANNEL
Organization Name:	CENTRAL VALLEY RWQCB (REGION 5F)
Address:	1685 E STREET
City:	FRESNO
Email:	jhannel@waterboards.ca.gov
Phone Number:	Not reported

LUST:

Global Id:	T0603900181
Action Type:	Other
Date:	05/08/1998
Action:	Leak Reported

Global Id:	T0603900181
Action Type:	Other
Date:	04/17/1998
Action:	Leak Stopped

Global Id:	T0603900181
Action Type:	Other
Date:	04/17/1998
Action:	Leak Discovery

LUST:

Global Id:	T0603900181
Status:	Open - Case Begin Date
Status Date:	04/17/1998

Global Id:	T0603900181
Status:	Completed - Case Closed
Status Date:	12/16/1999

LUST REG 5:

Name:	J & H GASOLINE
Address:	2001 HOWARD RD W
City:	MADERA
Region:	5
Status:	Case Closed
Case Number:	5T20000185
Case Type:	Undefined
Substance:	DIESEL
Staff Initials:	JWH

J & H GASOLINE (Continued) **S103967300**

Lead Agency: Local
Program: LUST
MTBE Code: N/A

CORTESE:

Name:	J & H GASOLINE
Address:	2001 HOWARD RD W
City,State,Zip:	MADERA, CA 93637
Region:	CORTESE
Envirostor Id:	Not reported
Global ID:	T0603900181
Site/Facility Type:	LUST CLEANUP SITE
Cleanup Status:	COMPLETED - CASE CLOSED
Status Date:	Not reported
Site Code:	Not reported
Latitude:	Not reported
Longitude:	Not reported
Owner:	Not reported
Enf Type:	Not reported
Swat R:	Not reported
Flag:	active
Order No:	Not reported
Waste Discharge System No:	Not reported
Effective Date:	Not reported
Region 2:	Not reported
WID Id:	Not reported
Solid Waste Id No:	Not reported
Waste Management Uit Name:	Not reported
File Name:	Active Open

HIST CORTESE:

edr_fname:	J & H GASOLINE
edr_fadd1:	2001 HOWARD
City,State,Zip:	MADERA, CA 93637
Region:	CORTESE
Facility County Code:	20
Reg By:	LTNKA
Reg Id:	5T20000185

CERS:

Name:	J & H GASOLINE
Address:	2001 HOWARD RD W
City,State,Zip:	MADERA, CA 93637
Site ID:	737980
CERS ID:	T0603900181
CERS Description:	Leaking Underground Storage Tank Cleanup Site

Affiliation:

Affiliation Type Desc:	Local Agency Caseworker
Entity Name:	ANN ROLAN - MADERA COUNTY
Entity Title:	Not reported
Affiliation Address:	2037 WEST CLEVELAND
Affiliation City:	MADERA
Affiliation State:	CA
Affiliation Country:	Not reported
Affiliation Zip:	Not reported

J & H GASOLINE (Continued) **S103967300**

Affiliation Phone:	,
Affiliation Type Desc:	Regional Board Caseworker
Entity Name:	JEFFREY HANNEL - CENTRAL VALLEY RWQCB (REGION 5F)
Entity Title:	Not reported
Affiliation Address:	1685 E STREET
Affiliation City:	FRESNO
Affiliation State:	CA
Affiliation Country:	Not reported
Affiliation Zip:	Not reported
Affiliation Phone:	,

M53 **J & H GASOLINE** **UST FINDER RELEASE** **1029004005**
NNW **2001 HOWARD RD W** **N/A**
1/4-1/2 **MADERA, CA 93637**
0.271 mi.
1433 ft. **Site 2 of 2 in cluster M**

Relative:
Higher

Actual:
260 ft.

UST FINDER RELEASE:

Object ID:	54241
Facility ID:	Not reported
Lust ID:	CAT0603900181
Name:	J & H GASOLINE
Address:	2001 HOWARD RD W
City,State,Zip:	MADERA, CA 93637
Address Match Type:	PointAddress
Reported Date:	Not reported
Status:	No Further Action
Substance:	Not reported
Population within 1500ft:	785
Domestic Wells within 1500ft:	3
Land Use:	Developed, Medium Intensity
Within SPA:	No
SPA PWS Facility ID:	Not reported
SPA Water Type:	Not reported
SPA Facility Type:	Not reported
SPA HUC12:	Not reported
Within WHPA:	Yes
WHPA PWS Facility ID:	CA2000608_37253
WHPA Water Type:	GW - Ground water
WHPA Facility Type:	WL - Well
WHPA HUC12:	180400010804
Within 100yr Floodplain:	No
Tribe:	Not reported
EPA Region:	9
NFA Letter 1:	Not reported
NFA Letter 2:	Not reported
NFA Letter 3:	Not reported
NFA Letter 4:	Not reported
Closed With Residual Contaminate:	Not reported
Coordinate Source:	Geocode
X Coord:	-120.08378
Y Coord:	36.95289
Latitude:	36.9528899999999
Longitude:	-120.08378

54 NE 1/4-1/2 0.346 mi. 1828 ft.

LEE'S CONCRETE
200 PINE
MADERA, CA 93639

LUST **S104404451**
Cortese **N/A**
CUPA Listings
HIST CORTESE

Relative: Higher

Actual: 263 ft.

LUST:

Name:	LEE'S CONCRETE
Address:	200 PINE S
City,State,Zip:	MADERA, CA 93637
Lead Agency:	MADERA COUNTY
Case Type:	LUST Cleanup Site
Geo Track:	http://geotracker.waterboards.ca.gov/profile_report.asp?global_id=T0603900011
Global Id:	T0603900011
Latitude:	36.9524595
Longitude:	-120.0739998
Status:	Completed - Case Closed
Status Date:	10/20/1987
Case Worker:	ADR
RB Case Number:	5T20000011
Local Agency:	MADERA COUNTY
File Location:	Not reported
Local Case Number:	Not reported
Potential Media Affect:	Soil
Potential Contaminants of Concern:	Diesel
EPA Region:	9
Coordinate Source:	Google Geocode
Cuf Case:	NO
Quantity Released Gallons:	Not reported
Begin Date:	02/24/1987
Leak Reported Date:	10/20/1987
How Discovered:	Not reported
How Discovered Description:	Not reported
Discharge Source:	Not reported
Discharge Cause:	Not reported
Stop Method:	Not reported
Stop Description:	Not reported
No Further Action Date:	10/20/1987
CA Water Watershed Name:	San Joaquin Valley Floor - Madera (545.20)
Dwr Groundwater Subbasin Name:	San Joaquin Valley - Madera (5-022.06)
Disadvantaged Community:	Not reported
CA Enviroscreen 3 Score:	66-70%
CA Enviroscreen 4 Score:	75-80%
Military DOD Site:	No
Facility Project Subtype:	Not reported
RWQCB Region:	CENTRAL VALLEY RWQCB (REGION 5F)
Site History:	Not reported

LUST:

Global Id:	T0603900011
Contact Type:	Local Agency Caseworker - Primary Caseworker
Contact Name:	ANN ROLAN
Organization Name:	MADERA COUNTY
Address:	2037 WEST CLEVELAND
City:	MADERA
Email:	arolan@madera-county.com
Phone Number:	Not reported
Global Id:	T0603900011
Contact Type:	Regional Board Caseworker

LEE'S CONCRETE (Continued) **S104404451**

Contact Name: JEFFREY HANNEL
Organization Name: CENTRAL VALLEY RWQCB (REGION 5F)
Address: 1685 E STREET
City: FRESNO
Email: jhannel@waterboards.ca.gov
Phone Number: Not reported

LUST:
Global Id: T0603900011
Action Type: Other
Date: 02/24/1987
Action: Leak Discovery

Global Id: T0603900011
Action Type: Other
Date: 10/20/1987
Action: Leak Reported

Global Id: T0603900011
Action Type: ENFORCEMENT
Date: 07/21/2010
Action: Closure/No Further Action Letter

LUST:
Global Id: T0603900011
Status: Open - Case Begin Date
Status Date: 02/24/1987

Global Id: T0603900011
Status: Completed - Case Closed
Status Date: 10/20/1987

LUST REG 5:
Name: LEE'S CONCRETE
Address: 200 PINE S
City: MADERA
Region: 5
Status: Case Closed
Case Number: 5T20000011
Case Type: Soil only
Substance: DIESEL
Staff Initials: JWH
Lead Agency: Local
Program: LUST
MTBE Code: N/A

CORTESE:
Name: LEE'S CONCRETE
Address: 200 PINE S
City,State,Zip: MADERA, CA 93637
Region: CORTESE
Envirostor Id: Not reported
Global ID: T0603900011
Site/Facility Type: LUST CLEANUP SITE

LEE'S CONCRETE (Continued) **S104404451**

Cleanup Status:	COMPLETED - CASE CLOSED
Status Date:	Not reported
Site Code:	Not reported
Latitude:	Not reported
Longitude:	Not reported
Owner:	Not reported
Enf Type:	Not reported
Swat R:	Not reported
Flag:	active
Order No:	Not reported
Waste Discharge System No:	Not reported
Effective Date:	Not reported
Region 2:	Not reported
WID Id:	Not reported
Solid Waste Id No:	Not reported
Waste Management Uit Name:	Not reported
File Name:	Active Open

CUPA MADERA:

Name:	LEE'S CONCRETE MATERIALS, INC.
Address:	200 PINE
City,State,Zip:	MADERA, CA
Contact Name:	Tom daSilva
Region:	MADERA
Facility ID:	FA0100866
Contact Phone:	5596739189

Detail:

Program Element Code:	2165
Decode for Current Status:	Not reported
Facility Id:	FA0100866
Common Name:	Acetylene
Current Status:	01
Program/Elements:	Haz Mat Inventory - Exempt
Program Element Code:	2164
Decode for Current Status:	Not reported
Facility Id:	FA0100866
Common Name:	argon/co2
Current Status:	01
Program/Elements:	Haz Mat Inventory
Program Element Code:	2164
Decode for Current Status:	Not reported
Facility Id:	FA0100866
Common Name:	Argon-39
Current Status:	01
Program/Elements:	Haz Mat Inventory
Program Element Code:	2164
Decode for Current Status:	Not reported
Facility Id:	FA0100866
Common Name:	Calcium chloride
Current Status:	01
Program/Elements:	Haz Mat Inventory
Program Element Code:	2164

LEE'S CONCRETE (Continued) **S104404451**

Decode for Current Status: Not reported
Facility Id: FA0100866
Common Name: CONCRETE ADMIXTURE AIR ENTRAINING
Current Status: 01
Program/Elements: Haz Mat Inventory

Program Element Code: 2113
Decode for Current Status: Not reported
Facility Id: FA0100866
Common Name: CONCRETE ADMIXTURE HIGH RANGE WATER REDUCER
Current Status: 01
Program/Elements: Hazardous Material Handler - Range 3

Program Element Code: 2164
Decode for Current Status: Not reported
Facility Id: FA0100866
Common Name: CONCRETE ADMIXTURE LOW-RANGE WATER REDUCER
Current Status: 01
Program/Elements: Haz Mat Inventory

Program Element Code: 2164
Decode for Current Status: Not reported
Facility Id: FA0100866
Common Name: CONCRETE ADMIXTURE MID-RANGE WATER REDUCER
Current Status: 01
Program/Elements: Haz Mat Inventory

Program Element Code: 2164
Decode for Current Status: Not reported
Facility Id: FA0100866
Common Name: CONCRETE ADMIXTURE NON-CHLORIDE ACCELERATOR
Current Status: 01
Program/Elements: Haz Mat Inventory

Program Element Code: 2164
Decode for Current Status: Not reported
Facility Id: FA0100866
Common Name: CONCRETE ADMIXTURE SHRINKAGE REDUCER
Current Status: 01
Program/Elements: Haz Mat Inventory

Program Element Code: 2164
Decode for Current Status: Not reported
Facility Id: FA0100866
Common Name: Diesel Fuel
Current Status: 01
Program/Elements: Haz Mat Inventory

Program Element Code: 2165
Decode for Current Status: Not reported
Facility Id: FA0100866
Common Name: Drained Used Oil Filters
Current Status: 01
Program/Elements: Haz Mat Inventory - Exempt

Program Element Code: 2113
Decode for Current Status: Not reported

LEE'S CONCRETE (Continued) **S104404451**

Facility Id: FA0100866
Common Name: Grease
Current Status: 01
Program/Elements: Hazardous Material Handler - Range 3

Program Element Code: 2164
Decode for Current Status: Not reported
Facility Id: FA0100866
Common Name: Hydrochloric Acid
Current Status: 01
Program/Elements: Haz Mat Inventory

Program Element Code: 2113
Decode for Current Status: Not reported
Facility Id: FA0100866
Common Name: Liquefied Petroleum Gas (lpg)
Current Status: 01
Program/Elements: Hazardous Material Handler - Range 3

Program Element Code: 2164
Decode for Current Status: Not reported
Facility Id: FA0100866
Common Name: Motor Oil
Current Status: 01
Program/Elements: Haz Mat Inventory

Program Element Code: 2113
Decode for Current Status: Not reported
Facility Id: FA0100866
Common Name: Not reported
Current Status: 01
Program/Elements: Hazardous Material Handler - Range 3

Program Element Code: 2164
Decode for Current Status: Not reported
Facility Id: FA0100866
Common Name: Nitrogen
Current Status: 01
Program/Elements: Haz Mat Inventory

Program Element Code: 2164
Decode for Current Status: Not reported
Facility Id: FA0100866
Common Name: Non-rcra Hazardous Waste Liquid (waste Oil)
Current Status: 01
Program/Elements: Haz Mat Inventory

Program Element Code: 2164
Decode for Current Status: Not reported
Facility Id: FA0100866
Common Name: Oxygen
Current Status: 01
Program/Elements: Haz Mat Inventory

Program Element Code: 2164
Decode for Current Status: Not reported
Facility Id: FA0100866

LEE'S CONCRETE (Continued) **S104404451**

Common Name:	Phosphoric Acid
Current Status:	01
Program/Elements:	Haz Mat Inventory

HIST CORTESE:

edr_fname:	LEE'S CONCRETE
edr_fadd1:	200 PINE
City,State,Zip:	MADERA, CA 93639
Region:	CORTESE
Facility County Code:	20
Reg By:	LTNKA
Reg Id:	5T20000011

N55 NE 1/4-1/2 0.408 mi. 2155 ft. **VERNON'S CHEVRON 1221 YOSEMITE AVE W MADERA, CA 93637** **UST FINDER RELEASE** **1029127141 N/A**

Site 1 of 3 in cluster N

Relative: Higher

Actual: 264 ft.

UST FINDER RELEASE:

Object ID:	54269
Facility ID:	Not reported
Lust ID:	CAT0603900166
Name:	VERNON'S CHEVRON
Address:	1221 YOSEMITE AVE W
City,State,Zip:	MADERA, CA 93637
Address Match Type:	PointAddress
Reported Date:	Not reported
Status:	No Further Action
Substance:	Not reported
Population within 1500ft:	1191
Domestic Wells within 1500ft:	20
Land Use:	Developed, High Intensity
Within SPA:	No
SPA PWS Facility ID:	Not reported
SPA Water Type:	Not reported
SPA Facility Type:	Not reported
SPA HUC12:	Not reported
Within WHPA:	Yes
WHPA PWS Facility ID:	CA2000608_37253
WHPA Water Type:	GW - Ground water
WHPA Facility Type:	WL - Well
WHPA HUC12:	180400010804
Within 100yr Floodplain:	No
Tribe:	Not reported
EPA Region:	9
NFA Letter 1:	Not reported
NFA Letter 2:	Not reported
NFA Letter 3:	Not reported
NFA Letter 4:	Not reported
Closed With Residual Contaminate:	Not reported
Coordinate Source:	Geocode
X Coord:	-120.07302
Y Coord:	36.9528700000001
Latitude:	36.9528699999999
Longitude:	-120.07302

N56 NE 1/4-1/2 0.408 mi. 2155 ft. | **VERNON'S CHEVRON**
1221 YOSEMITE AVE W
MADERA, CA 93637

LUST **S104161533**
Cortese **N/A**
HIST CORTESE

Site 2 of 3 in cluster N

Relative: Higher

Actual: 264 ft.

LUST:

Name:	VERNON'S CHEVRON
Address:	1221 YOSEMITE AVE W
City,State,Zip:	MADERA, CA 93637
Lead Agency:	MADERA COUNTY
Case Type:	LUST Cleanup Site
Geo Track:	http://geotracker.waterboards.ca.gov/profile_report.asp?global_id=T0603900166
Global Id:	T0603900166
Latitude:	36.9533497
Longitude:	-120.0721037
Status:	Completed - Case Closed
Status Date:	09/15/2008
Case Worker:	ADR
RB Case Number:	5T20000170
Local Agency:	MADERA COUNTY
File Location:	Not reported
Local Case Number:	Not reported
Potential Media Affect:	Under Investigation
Potential Contaminants of Concern:	Gasoline
EPA Region:	9
Coordinate Source:	Manual Entry on Screens
Cuf Case:	YES
Quantity Released Gallons:	Not reported
Begin Date:	05/05/1997
Leak Reported Date:	05/23/1997
How Discovered:	Tank Closure
How Discovered Description:	Not reported
Discharge Source:	Other
Discharge Cause:	Unknown
Stop Method:	Not reported
Stop Description:	Not reported
No Further Action Date:	09/15/2008
CA Water Watershed Name:	San Joaquin Valley Floor - Madera (545.20)
Dwr Groundwater Subbasin Name:	San Joaquin Valley - Madera (5-022.06)
Disadvantaged Community:	Not reported
CA Enviroscreen 3 Score:	91-95%
CA Enviroscreen 4 Score:	95-100% (highest scores)
Military DOD Site:	No
Facility Project Subtype:	Not reported
RWQCB Region:	CENTRAL VALLEY RWQCB (REGION 5F)
Site History:	Not reported

LUST:

Global Id:	T0603900166
Contact Type:	Local Agency Caseworker - Primary Caseworker
Contact Name:	ANN ROLAN
Organization Name:	MADERA COUNTY
Address:	2037 WEST CLEVELAND
City:	MADERA
Email:	arolan@madera-county.com
Phone Number:	Not reported

Global Id:	T0603900166
Contact Type:	Regional Board Caseworker

VERNON'S CHEVRON (Continued) **S104161533**

Contact Name: JEFFREY HANNEL
Organization Name: CENTRAL VALLEY RWQCB (REGION 5F)
Address: 1685 E STREET
City: FRESNO
Email: jhannel@waterboards.ca.gov
Phone Number: Not reported

LUST:
Global Id: T0603900166
Action Type: Other
Date: 05/22/1997
Action: Leak Discovery

Global Id: T0603900166
Action Type: Other
Date: 05/23/1997
Action: Leak Reported

Global Id: T0603900166
Action Type: Other
Date: 05/05/1997
Action: Leak Stopped

LUST:
Global Id: T0603900166
Status: Open - Case Begin Date
Status Date: 05/05/1997

Global Id: T0603900166
Status: Open - Site Assessment
Status Date: 05/22/1997

Global Id: T0603900166
Status: Completed - Case Closed
Status Date: 09/15/2008

LUST REG 5:
Name: VERNON'S CHEVRON
Address: 1221 YOSEMITE AVE W
City: MADERA
Region: 5
Status: Leak being confirmed
Case Number: 5T20000170
Case Type: Undefined
Substance: GASOLINE
Staff Initials: JWH
Lead Agency: Local
Program: LUST
MTBE Code: N/A

CORTESE:
Name: VERNON'S CHEVRON
Address: 1221 YOSEMITE AVE W
City,State,Zip: MADERA, CA 93637

VERNON'S CHEVRON (Continued) **S104161533**

Region:	CORTESE
Envirostor Id:	Not reported
Global ID:	T0603900166
Site/Facility Type:	LUST CLEANUP SITE
Cleanup Status:	COMPLETED - CASE CLOSED
Status Date:	Not reported
Site Code:	Not reported
Latitude:	Not reported
Longitude:	Not reported
Owner:	Not reported
Enf Type:	Not reported
Swat R:	Not reported
Flag:	active
Order No:	Not reported
Waste Discharge System No:	Not reported
Effective Date:	Not reported
Region 2:	Not reported
WID Id:	Not reported
Solid Waste Id No:	Not reported
Waste Management Uit Name:	Not reported
File Name:	Active Open

HIST CORTESE:

edr_fname:	VERNON'S CHEVRON
edr_fadd1:	1221 YOSEMITE
City,State,Zip:	MADERA, CA
Region:	CORTESE
Facility County Code:	20
Reg By:	LTNKA
Reg Id:	5T20000170

---

57 **RAY POOL DUSTING (AKA: MADERA MUNICIPAL AIRPORT)** **CPS-SLIC** **S106486143**
NW **108 MAINBERRY DR.** **CERS** **N/A**
1/4-1/2 **MADERA, CA 93637**
0.433 mi.
2288 ft.

Relative:
Lower

Actual:
259 ft.

CPS-SLIC:

Name:	RAY POOL DUSTING (AKA: MADERA MUNICIPAL AIRPORT)
Address:	108 MAINBERRY DR.
City,State,Zip:	MADERA, CA 93637
Region:	STATE
Facility Status:	**Completed - Case Closed**
Status Date:	01/01/1965
Global Id:	SLT5FS110111
Lead Agency:	CENTRAL VALLEY RWQCB (REGION 5F)
Lead Agency Case Number:	Not reported
Latitude:	36.953536
Longitude:	-120.088738
Case Type:	Cleanup Program Site
Case Worker:	Not reported
Local Agency:	Not reported
RB Case Number:	SLT5FS110
File Location:	Not reported
Potential Media Affected:	Not reported
Potential Contaminants of Concern:	Not reported
EPA Region:	9

RAY POOL DUSTING (AKA: MADERA MUNICIPAL AIRPORT) (Continued) **S106486143**

Coordinate Source:	Google Geocode
Cuf Case:	NO
Quantity Released Gallons:	Not reported
Begin Date:	Not reported
Leak Reported Date:	01/02/1965
How Discovered:	Not reported
How Discovered Description:	Not reported
Discharge Source:	Not reported
Discharge Cause:	Not reported
Stop Method:	Not reported
Stop Description:	Not reported
No Further Action Date:	01/01/1965
CA Water Watershed Name:	San Joaquin Valley Floor - Madera (545.20)
Dwr Groundwater Subbasin Name:	San Joaquin Valley - Madera (5-022.06)
Disadvantaged Community:	Not reported
CA Enviroscreen 3 Score:	66-70%
CA Enviroscreen 4 Score:	75-80%
Military DOD Site:	No
Facility Project Subtype:	Not reported
RWQCB Region:	CENTRAL VALLEY RWQCB (REGION 5F)
Site History:	Not reported

Click here to access the California GeoTracker records for this facility:

CERS:

Name:	RAY POOL DUSTING (AKA: MADERA MUNICIPAL AIRPORT)
Address:	108 MAINBERRY DR.
City,State,Zip:	MADERA, CA 93637
Site ID:	755605
CERS ID:	SLT5FS110111
CERS Description:	Cleanup Program Site

N58 **TEAM ENTERPRISES - ONE HOUR MARTINIZING** **CPS-SLIC** **S106167541**
NE **1201 W. YOSEMITE** **DRYCLEANERS** **N/A**
1/4-1/2 **MADERA, CA 93637** **HWTS**
0.446 mi. **CERS**
2356 ft. **Site 3 of 3 in cluster N**

Relative: Higher
Actual: 264 ft.

CPS-SLIC:

Name:	TEAM ENTERPRISES - ONE HOUR MARTINIZING
Address:	1201 W. YOSEMITE
City,State,Zip:	MADERA, CA 93637-4559
Region:	STATE
Facility Status:	**Completed - Case Closed**
Status Date:	03/13/2001
Global Id:	SL0603961732
Lead Agency:	CENTRAL VALLEY RWQCB (REGION 5F)
Lead Agency Case Number:	Not reported
Latitude:	36.953389
Longitude:	-120.072619
Case Type:	Cleanup Program Site
Case Worker:	Not reported
Local Agency:	Not reported
RB Case Number:	Not reported
File Location:	Not reported
Potential Media Affected:	Under Investigation
Potential Contaminants of Concern:	* Chlorinated Solvents - PCE, * Volatile Organic Compounds (VOC)

TEAM ENTERPRISES - ONE HOUR MARTINIZING (Continued) **S106167541**

EPA Region:	9
Coordinate Source:	Google Geocode
Cuf Case:	NO
Quantity Released Gallons:	Not reported
Begin Date:	03/13/2001
Leak Reported Date:	01/02/1965
How Discovered:	Not reported
How Discovered Description:	Not reported
Discharge Source:	Not reported
Discharge Cause:	Not reported
Stop Method:	Not reported
Stop Description:	Not reported
No Further Action Date:	03/13/2001
CA Water Watershed Name:	San Joaquin Valley Floor - Madera (545.20)
Dwr Groundwater Subbasin Name:	San Joaquin Valley - Madera (5-022.06)
Disadvantaged Community:	Not reported
CA Enviroscreen 3 Score:	91-95%
CA Enviroscreen 4 Score:	95-100% (highest scores)
Military DOD Site:	No
Facility Project Subtype:	Not reported
RWQCB Region:	CENTRAL VALLEY RWQCB (REGION 5F)
Site History:	Not reported

Click here to access the California GeoTracker records for this facility:

DRYCLEANERS:

Name:	ONE HOUR MARTINIZING
Address:	1201 W YOSEMITE AVE
City,State,Zip:	MADERA, CA 93637
EPA Id:	CAL000278105
NAICS Code:	81232
NAICS Description:	Drycleaning and Laundry Services (except Coin-Operated)
SIC Code:	7211
SIC Description:	Power Laundries, Family and Commercial
Create Date:	01/13/2004
Facility Active:	No
Inactive Date:	04/14/2008
Facility Addr2:	Not reported
Owner Name:	BELL HOP CLEANERS OF CALIF INC
Owner Address:	529 E SHIELDS AVE
Owner Address 2:	Not reported
Owner Telephone:	5592247705
Contact Name:	THOMAS JONES - PRESIDENT
Contact Address:	529 E SHIELDS AVE
Contact Address 2:	Not reported
Contact Telephone:	5592247705
Contact Fax:	5592244615
Mailing Name:	Not reported
Mailing Address 1:	529 E SHIELDS AVE
Mailing Address 2:	Not reported
Mailing City:	FRESNO
Mailing State:	CA
Mailing Zip:	93704
Owner Fax:	Not reported
Region Code:	1
Latitude:	36.953523
Longitude:	-120.072125

TEAM ENTERPRISES - ONE HOUR MARTINIZING (Continued) **S106167541**

Name:	USDC FRESNO 2 INC DBA MARTINZING
Address:	1201 W YOSEMITE AVE
City,State,Zip:	MADERA, CA 936374559
EPA Id:	CAL000331737
NAICS Code:	81232
NAICS Description:	Drycleaning and Laundry Services (except Coin-Operated)
SIC Code:	7211
SIC Description:	Power Laundries, Family and Commercial
Create Date:	04/16/2008
Facility Active:	No
Inactive Date:	06/30/2017
Facility Addr2:	Not reported
Owner Name:	USDC FRESNO 2 INC
Owner Address:	4938 E YALE AVE STE 104
Owner Address 2:	Not reported
Owner Telephone:	5592247705
Contact Name:	LORI HERNANDEZ
Contact Address:	4938 E YALE AVE STE 104
Contact Address 2:	Not reported
Contact Telephone:	5592247705
Contact Fax:	5592244615
Mailing Name:	Not reported
Mailing Address 1:	4938 E YALE AVE STE 104
Mailing Address 2:	Not reported
Mailing City:	FRESNO
Mailing State:	CA
Mailing Zip:	937271576
Owner Fax:	5592244615
Region Code:	1
Latitude:	36.95354
Longitude:	-120.07216

HWTS:

Name:	ONE HOUR MARTINIZING
Address:	1201 W YOSEMITE AVE
Address 2:	Not reported
City,State,Zip:	MADERA, CA 93637
EPA ID:	CAL000278105
Inactive Date:	04/14/2008
Create Date:	01/13/2004
Last Act Date:	Not reported
Mailing Name:	Not reported
Mailing Address:	529 E SHIELDS AVE
Mailing Address 2:	Not reported
Mailing City,State,Zip:	FRESNO, CA 93704
Owner Name:	BELL HOP CLEANERS OF CALIF INC
Owner Address:	529 E SHIELDS AVE
Owner Address 2:	Not reported
Owner City,State,Zip:	FRESNO, CA 93704
Owner Phone:	Not reported
Owner Fax:	Not reported
Contact Name:	THOMAS JONES - PRESIDENT
Contact Address:	529 E SHIELDS AVE
Contact Address 2:	Not reported
City,State,Zip:	FRESNO, CA 93704
Contact Phone:	Not reported
Contact Fax:	Not reported

TEAM ENTERPRISES - ONE HOUR MARTINIZING (Continued) **S106167541**

Facility Status:	Inactive
Facility Type:	PERMANENT
Category:	STATE
Latitude:	36.953523
Longitude:	-120.072125

NAICS:

EPA ID:	CAL000278105
Create Date:	2004-10-20 10:23:57.043
NAICS Code:	81232
NAICS Description:	Drycleaning and Laundry Services (except Coin-Operated)
Issued EPA ID Date:	2004-01-13 12:22:48.42300
Inactive Date:	2008-04-14 00:00:00
Facility Name:	ONE HOUR MARTINIZING
Facility Address:	1201 W YOSEMITE AVE
Facility Address 2:	Not reported
Facility City:	MADERA
Facility County:	Not reported
Facility State:	CA
Facility Zip:	93637

Name:	USDC FRESNO 2 INC DBA MARTINZING
Address:	1201 W YOSEMITE AVE
Address 2:	Not reported
City,State,Zip:	MADERA, CA 93637
EPA ID:	CAL000331737
Inactive Date:	06/30/2017
Create Date:	04/16/2008
Last Act Date:	Not reported
Mailing Name:	Not reported
Mailing Address:	4938 E YALE AVE STE 104
Mailing Address 2:	Not reported
Mailing City,State,Zip:	FRESNO, CA 937271576
Owner Name:	USDC FRESNO 2 INC
Owner Address:	4938 E YALE AVE STE 104
Owner Address 2:	Not reported
Owner City,State,Zip:	FRESNO, CA 937271576
Owner Phone:	Not reported
Owner Fax:	Not reported
Contact Name:	LORI HERNANDEZ
Contact Address:	4938 E YALE AVE STE 104
Contact Address 2:	Not reported
City,State,Zip:	FRESNO, CA 937271576
Contact Phone:	Not reported
Contact Fax:	Not reported
Facility Status:	Inactive
Facility Type:	PERMANENT
Category:	STATE
Latitude:	36.95354
Longitude:	-120.07216

NAICS:

EPA ID:	CAL000331737
Create Date:	2011-04-05 10:18:11.997
NAICS Code:	81232
NAICS Description:	Drycleaning and Laundry Services (except Coin-Operated)
Issued EPA ID Date:	2008-04-16 08:04:48.66000

TEAM ENTERPRISES - ONE HOUR MARTINIZING (Continued) **S106167541**

Inactive Date:	2017-06-30 00:00:00
Facility Name:	USDC FRESNO 2 INC DBA MARTINZING
Facility Address:	1201 W YOSEMITE AVE
Facility Address 2:	Not reported
Facility City:	MADERA
Facility County:	Not reported
Facility State:	CA
Facility Zip:	936374559

CERS:

Name:	TEAM ENTERPRISES - ONE HOUR MARTINIZING
Address:	1201 W. YOSEMITE
City,State,Zip:	MADERA, CA 93637-4559
Site ID:	765517
CERS ID:	SL0603961732
CERS Description:	Cleanup Program Site

O59 **BILL TURNER** **LUST** **S104404473**
NE **1417 4TH ST W** **Cortese** **N/A**
1/4-1/2 **MADERA, CA 93639** **HIST CORTESE**
0.456 mi. **CERS**
2406 ft. **Site 1 of 2 in cluster O**

Relative:
Higher

Actual:
264 ft.

LUST:

Name:	BILL TURNER
Address:	1417 4TH ST W
City,State,Zip:	MADERA, CA 93639
Lead Agency:	MADERA COUNTY
Case Type:	LUST Cleanup Site
Geo Track:	http://geotracker.waterboards.ca.gov/profile_report.asp?global_id=T0603900117
Global Id:	T0603900117
Latitude:	36.955105
Longitude:	-120.075018
Status:	Completed - Case Closed
Status Date:	10/16/1992
Case Worker:	ADR
RB Case Number:	5T20000117
Local Agency:	MADERA COUNTY
File Location:	Not reported
Local Case Number:	Not reported
Potential Media Affect:	Soil
Potential Contaminants of Concern:	Gasoline
EPA Region:	9
Coordinate Source:	Google Geocode
Cuf Case:	NO
Quantity Released Gallons:	Not reported
Begin Date:	08/03/1992
Leak Reported Date:	08/03/1992
How Discovered:	Tank Closure
How Discovered Description:	Not reported
Discharge Source:	Tank
Discharge Cause:	Corrosion
Stop Method:	Not reported
Stop Description:	Not reported
No Further Action Date:	10/16/1992
CA Water Watershed Name:	San Joaquin Valley Floor - Madera (545.20)

BILL TURNER (Continued) **S104404473**

Dwr Groundwater Subbasin Name: San Joaquin Valley - Madera (5-022.06)
Disadvantaged Community: Not reported
CA Enviroscreen 3 Score: 66-70%
CA Enviroscreen 4 Score: 75-80%
Military DOD Site: No
Facility Project Subtype: Not reported
RWQCB Region: CENTRAL VALLEY RWQCB (REGION 5F)
Site History: Not reported

LUST:
Global Id: T0603900117
Contact Type: Local Agency Caseworker - Primary Caseworker
Contact Name: ANN ROLAN
Organization Name: MADERA COUNTY
Address: 2037 WEST CLEVELAND
City: MADERA
Email: arolan@madera-county.com
Phone Number: Not reported

Global Id: T0603900117
Contact Type: Regional Board Caseworker
Contact Name: JEFFREY HANNEL
Organization Name: CENTRAL VALLEY RWQCB (REGION 5F)
Address: 1685 E STREET
City: FRESNO
Email: jhannel@waterboards.ca.gov
Phone Number: Not reported

LUST:
Global Id: T0603900117
Action Type: Other
Date: 08/03/1992
Action: Leak Discovery

Global Id: T0603900117
Action Type: Other
Date: 08/03/1992
Action: Leak Reported

Global Id: T0603900117
Action Type: ENFORCEMENT
Date: 07/21/2010
Action: Closure/No Further Action Letter

LUST:
Global Id: T0603900117
Status: Open - Case Begin Date
Status Date: 08/03/1992

Global Id: T0603900117
Status: Completed - Case Closed
Status Date: 10/16/1992

LUST REG 5:
Name: BILL TURNER

BILL TURNER (Continued) **S104404473**

Address:	1417 4TH ST W
City:	MADERA
Region:	5
Status:	Case Closed
Case Number:	5T20000117
Case Type:	Soil only
Substance:	GASOLINE
Staff Initials:	JWH
Lead Agency:	Local
Program:	LUST
MTBE Code:	N/A

CORTESE:

Name:	BILL TURNER
Address:	1417 4TH ST W
City,State,Zip:	MADERA, CA 93639
Region:	CORTESE
Envirostor Id:	Not reported
Global ID:	T0603900117
Site/Facility Type:	LUST CLEANUP SITE
Cleanup Status:	COMPLETED - CASE CLOSED
Status Date:	Not reported
Site Code:	Not reported
Latitude:	Not reported
Longitude:	Not reported
Owner:	Not reported
Enf Type:	Not reported
Swat R:	Not reported
Flag:	active
Order No:	Not reported
Waste Discharge System No:	Not reported
Effective Date:	Not reported
Region 2:	Not reported
WID Id:	Not reported
Solid Waste Id No:	Not reported
Waste Management Uit Name:	Not reported
File Name:	Active Open

HIST CORTESE:

edr_fname:	BILL TURNER
edr_fadd1:	1417 4TH
City,State,Zip:	MADERA, CA 93639
Region:	CORTESE
Facility County Code:	20
Reg By:	LTNKA
Reg Id:	5T20000117

CERS:

Name:	BILL TURNER
Address:	1417 4TH ST W
City,State,Zip:	MADERA, CA 93639
Site ID:	714443
CERS ID:	T0603900117
CERS Description:	Leaking Underground Storage Tank Cleanup Site

Affiliation:

BILL TURNER (Continued) **S104404473**

Affiliation Type Desc:	Local Agency Caseworker
Entity Name:	ANN ROLAN - MADERA COUNTY
Entity Title:	Not reported
Affiliation Address:	2037 WEST CLEVELAND
Affiliation City:	MADERA
Affiliation State:	CA
Affiliation Country:	Not reported
Affiliation Zip:	Not reported
Affiliation Phone:	,

Affiliation Type Desc:	Regional Board Caseworker
Entity Name:	JEFFREY HANNEL - CENTRAL VALLEY RWQCB (REGION 5F)
Entity Title:	Not reported
Affiliation Address:	1685 E STREET
Affiliation City:	FRESNO
Affiliation State:	CA
Affiliation Country:	Not reported
Affiliation Zip:	Not reported
Affiliation Phone:	,

O60 **BILL TURNER** **UST FINDER RELEASE** **1028924881**
NE **1417 4TH ST W** **N/A**
1/4-1/2 **MADERA, CA 93639**
0.456 mi.
2406 ft. **Site 2 of 2 in cluster O**

Relative:
Higher

Actual:
264 ft.

UST FINDER RELEASE:

Object ID:	54266
Facility ID:	Not reported
Lust ID:	CAT0603900117
Name:	BILL TURNER
Address:	1417 4TH ST W
City,State,Zip:	MADERA, CA 93639
Address Match Type:	PointAddress
Reported Date:	Not reported
Status:	No Further Action
Substance:	Not reported
Population within 1500ft:	1221
Domestic Wells within 1500ft:	8
Land Use:	Developed, Low Intensity
Within SPA:	No
SPA PWS Facility ID:	Not reported
SPA Water Type:	Not reported
SPA Facility Type:	Not reported
SPA HUC12:	Not reported
Within WHPA:	Yes
WHPA PWS Facility ID:	CA2000608_37253
WHPA Water Type:	GW - Ground water
WHPA Facility Type:	WL - Well
WHPA HUC12:	180400010804
Within 100yr Floodplain:	Yes
Tribe:	Not reported
EPA Region:	9
NFA Letter 1:	Not reported
NFA Letter 2:	Not reported
NFA Letter 3:	Not reported
NFA Letter 4:	Not reported

BILL TURNER (Continued) **1028924881**

Closed With Residual Contaminate:	Not reported
Coordinate Source:	Geocode
X Coord:	-120.07502
Y Coord:	36.95487
Latitude:	36.95487
Longitude:	-120.075019999999

---

61 SW 1/2-1 0.663 mi. 3499 ft. **MADERA WELDING & MACHINE WORKS** **ENVIROSTOR** **U001589613**
13383 ROAD 25 **HIST UST** **N/A**
MADERA, CA 93637

Relative: Lower
Actual: 254 ft.

ENVIROSTOR:

Name:	MADERA WELDING & MACHINE WORKS
Address:	13383 ROAD 25
City,State,Zip:	MADERA, CA 93637
Facility ID:	20760001
Status:	Refer: Other Agency
Status Date:	11/16/1994
Site Code:	Not reported
Site Type:	Historical
Site Type Detailed:	* Historical
Acres:	Not reported
NPL:	NO
Regulatory Agencies:	NONE SPECIFIED
Lead Agency:	NONE SPECIFIED
Program Manager:	Not reported
Supervisor:	Referred - Not Assigned
Division Branch:	Cleanup Sacramento
Assembly:	27
Senate:	14
Special Program:	* Rural County Survey Program
Restricted Use:	NO
Site Mgmt Req:	NONE SPECIFIED
Funding:	Not reported
Latitude:	36.94388
Longitude:	-120.0919
APN:	NONE SPECIFIED
Past Use:	NONE SPECIFIED
Potential COC:	NONE SPECIFIED
Confirmed COC:	NONE SPECIFIED
Potential Description:	NONE SPECIFIED
Alias Name:	20760001
Alias Type:	Envirostor ID Number
Alias Name:	MOOSIO'S WELDING & MACHINE SHOP
Alias Type:	Alternate Name

Completed Info:

Completed Area Name:	PROJECT WIDE
Completed Sub Area Name:	Not reported
Completed Document Type:	Site Screening
Completed Date:	10/06/1988
Comments:	FACILITY DRIVE-BY. GROUND PHOTOS. SITE SCREENING DONE. RATIONALE FOR PRELIMINARY ASSESSMENT LOW PRIORITY BASED ON BUSINESS TYPE; SEND QUESTIONNAIRE.
Completed Area Name:	PROJECT WIDE

MADERA WELDING & MACHINE WORKS (Continued) **U001589613**

Completed Sub Area Name: Not reported
Completed Document Type: * Discovery
Completed Date: 10/07/1988
Comments: FACILITY IDENTIFIED INDUSTRIAL GOUIDE - MADERA COUNTY.

Future Area Name: Not reported
Future Sub Area Name: Not reported
Future Document Type: Not reported
Future Due Date: Not reported
Schedule Area Name: Not reported
Schedule Sub Area Name: Not reported
Schedule Document Type: Not reported
Schedule Due Date: Not reported
Schedule Revised Date: Not reported

HIST UST:
Name: MOOSIOS PUMP CO INC
Address: 13383 RD 25
City,State,Zip: MADERA, CA 93639
File Number: 00028e79
URL: https://documents.geotracker.waterboards.ca.gov/ustpdfs/pdf/00028e79.pdf
Region: STATE
Facility ID: 00000009016
Facility Type: Other
Other Type: PUMP CO.
Contact Name: LOUIS MOOSIOS
Telephone: 2096742402
Owner Name: MOOSIOS PUMP CO., INC.
Owner Address: 13383 RD 25
Owner City,St,Zip: MADERA, CA 93639
Total Tanks: 0001

Tank Num: 001
Container Num: 1
Year Installed: Not reported
Tank Capacity: 00000000
Tank Used for: PRODUCT
Type of Fuel: REGULAR
Container Construction Thickness: Not reported
Leak Detection: Visual

Click here for Geo Tracker PDF:

62
SE
1/2-1
0.674 mi.
3560 ft.

MADERA HIGH SOUTH EXPANSION
ROAD 2/PINE STREET/AVENUE 13/PECAN AVENUE
MADERA, CA 93637

ENVIROSTOR **S118756625**
SCH **N/A**

Relative:
Higher

Actual:
260 ft.

ENVIROSTOR:
Name: MADERA HIGH SOUTH EXPANSION
Address: ROAD 2/PINE STREET/AVENUE 13/PECAN AVENUE
City,State,Zip: MADERA, CA 93637
Facility ID: 20820001
Status: No Action Required
Status Date: 06/21/2002
Site Code: 104273

MADERA HIGH SOUTH EXPANSION (Continued) **S118756625**

Site Type:	School Investigation
Site Type Detailed:	School
Acres:	40
NPL:	NO
Regulatory Agencies:	DTSC
Lead Agency:	DTSC
Program Manager:	Not reported
Supervisor:	Jose Salcedo
Division Branch:	Santa Susana Field Laboratory Branch
Assembly:	27
Senate:	14
Special Program:	Not reported
Restricted Use:	NO
Site Mgmt Req:	NONE SPECIFIED
Funding:	School District
Latitude:	36.93944
Longitude:	-120.0717
APN:	034007064
Past Use:	* EDUCATIONAL SERVICES
Potential COC:	NONE SPECIFIED No Contaminants found
Confirmed COC:	NONE SPECIFIED
Potential Description:	NMA
Alias Name:	MADERA HIGH SOUTH EXPANSION
Alias Type:	Alternate Name
Alias Name:	MADERA USD
Alias Type:	Alternate Name
Alias Name:	MADERA USD-MADERA HS SOUTH EXPANSION
Alias Type:	Alternate Name
Alias Name:	034007064
Alias Type:	APN
Alias Name:	104273
Alias Type:	Project Code (Site Code)
Alias Name:	20820001
Alias Type:	Envirostor ID Number

Completed Info:

Completed Area Name:	PROJECT WIDE
Completed Sub Area Name:	Not reported
Completed Document Type:	Phase 1
Completed Date:	06/21/2002
Comments:	Not reported
Completed Area Name:	PROJECT WIDE
Completed Sub Area Name:	Not reported
Completed Document Type:	Site Inspections/Visit (Non LUR)
Completed Date:	06/20/2002
Comments:	Not reported
Completed Area Name:	PROJECT WIDE
Completed Sub Area Name:	Not reported
Completed Document Type:	Cost Recovery Closeout Memo
Completed Date:	07/02/2002
Comments:	Not reported
Future Area Name:	Not reported
Future Sub Area Name:	Not reported
Future Document Type:	Not reported
Future Due Date:	Not reported

MADERA HIGH SOUTH EXPANSION (Continued) **S118756625**

Schedule Area Name:	Not reported
Schedule Sub Area Name:	Not reported
Schedule Document Type:	Not reported
Schedule Due Date:	Not reported
Schedule Revised Date:	Not reported

SCH:

Name:	MADERA HIGH SOUTH EXPANSION
Address:	ROAD 2/PINE STREET/AVENUE 13/PECAN AVENUE
City,State,Zip:	MADERA, CA 93637
Facility ID:	20820001
Site Type:	School Investigation
Site Type Detail:	School
Site Mgmt. Req.:	NONE SPECIFIED
Acres:	40
National Priorities List:	NO
Cleanup Oversight Agencies:	DTSC
Lead Agency:	DTSC
Lead Agency Description:	* DTSC
Project Manager:	Not reported
Supervisor:	Jose Salcedo
Division Branch:	Santa Susana Field Laboratory Branch
Site Code:	104273
Assembly:	27
Senate:	14
Special Program Status:	Not reported
Status:	No Action Required
Status Date:	06/21/2002
Restricted Use:	NO
Funding:	School District
Latitude:	36.93944
Longitude:	-120.0717
APN:	034007064
Past Use:	* EDUCATIONAL SERVICES
Potential COC:	NONE SPECIFIED, No Contaminants found
Confirmed COC:	NONE SPECIFIED
Potential Description:	NMA
Alias Name:	MADERA HIGH SOUTH EXPANSION
Alias Type:	Alternate Name
Alias Name:	MADERA USD
Alias Type:	Alternate Name
Alias Name:	MADERA USD-MADERA HS SOUTH EXPANSION
Alias Type:	Alternate Name
Alias Name:	034007064
Alias Type:	APN
Alias Name:	104273
Alias Type:	Project Code (Site Code)
Alias Name:	20820001
Alias Type:	Envirostor ID Number

Completed Info:

Completed Area Name:	PROJECT WIDE
Completed Sub Area Name:	Not reported
Completed Document Type:	Phase 1
Completed Date:	06/21/2002
Comments:	Not reported

MADERA HIGH SOUTH EXPANSION (Continued) **S118756625**

Completed Area Name:	PROJECT WIDE
Completed Sub Area Name:	Not reported
Completed Document Type:	Site Inspections/Visit (Non LUR)
Completed Date:	06/20/2002
Comments:	Not reported

Completed Area Name:	PROJECT WIDE
Completed Sub Area Name:	Not reported
Completed Document Type:	Cost Recovery Closeout Memo
Completed Date:	07/02/2002
Comments:	Not reported

Future Area Name:	Not reported
Future Sub Area Name:	Not reported
Future Document Type:	Not reported
Future Due Date:	Not reported
Schedule Area Name:	Not reported
Schedule Sub Area Name:	Not reported
Schedule Document Type:	Not reported
Schedule Due Date:	Not reported
Schedule Revised Date:	Not reported

---

63 **WESTERN FARM, MADERA FACILITY** **AST** **S100676245**
SW **24778 AVENUE 13** **Toxic Pits** **N/A**
1/2-1 **MADERA, CA 93637** **CERS HAZ WASTE**
0.905 mi. **CERS TANKS**
4777 ft. **CUPA Listings**
CERS

Relative:
Lower

Actual:
252 ft.

AST:

Name:	CPS-MADERA RETAIL
Address:	24778 AVENUE 13
City/Zip:	MADERA,93637
Certified Unified Program Agencies:	Not reported
Owner:	CROP PRODUCTION SERVICES INC.
Total Gallons:	Not reported
CERSID:	10190590
Facility ID:	FA0100303
Business Name:	Crop Production Services, Inc.
Phone:	(559) 674-6741
Fax:	(559) 675-9230
Mailing Address:	24730 Ave. 13
Mailing Address City:	Madera
Mailing Address State:	CA
Mailing Address Zip Code:	93637
Operator Name:	Dale Allen
Operator Phone:	(559) 479-0206
Owner Phone:	(970) 685-3300
Owner Mail Address:	3005 ROCKY MOUNTAIN AVE.
Owner State:	CO
Owner Zip Code:	80538
Owner Country:	United States
Property Owner Name:	CROP PRODUCTION SERVICES INC.
Property Owner Phone:	(970) 685 3300
Property Owner Mailing Address:	3005 ROCKY MOUNTAIN AVE.
Property Owner City:	LOVELAND
Property Owner Stat :	CO
Property Owner Zip Code:	80538

WESTERN FARM, MADERA FACILITY (Continued) **S100676245**

Property Owner Country: United States
EPAID: CAD009167602

TOXIC PITS:
Region: 05F
Task #: 85097
Owner: WESTERN FARM SERVICE
1/2 Mi Limit: Y
Num. of Pits: 1
Cease Discharge Due: / /
Cease Discharge Complete: 01/26/89
Closure Due: 12/01/92
Closure Completed: 11/24/92
Status: CLOSED
Hydro Geological Assessment Report Due: 09/06/91
Final Hydro Geological Assessment Review Completed: / /

CERS HAZ WASTE:
Name: NUTRIEN AG SOLUTIONS -MADERA RETAIL
Address: 24778 AVENUE 13
City,State,Zip: MADERA, CA 93637
Site ID: 390748
CERS ID: 10190590
CERS Description: Hazardous Chemical Management

Name: NUTRIEN AG SOLUTIONS -MADERA RETAIL
Address: 24778 AVENUE 13
City,State,Zip: MADERA, CA 93637
Site ID: 390748
CERS ID: 10190590
CERS Description: Hazardous Waste Generator

CERS TANKS:
Name: NUTRIEN AG SOLUTIONS -MADERA RETAIL
Address: 24778 AVENUE 13
City,State,Zip: MADERA, CA 93637
Site ID: 390748
CERS ID: 10190590
CERS Description: Aboveground Petroleum Storage

CUPA MADERA:
Name: NUTRIEN AG SOLUTIONS - MADERA RETAIL
Address: 24778 AVENUE 13
City,State,Zip: MADERA, CA
Contact Name: NUTRIEN AG SOLUTIONS
Region: MADERA
Facility ID: FA0100303
Contact Phone: 5596746741

Detail:
Program Element Code: 2164
Decode for Current Status: Not reported
Facility Id: FA0100303
Common Name: 0-0-12 POTASH
Current Status: 01
Program/Elements: Haz Mat Inventory

WESTERN FARM, MADERA FACILITY (Continued) **S100676245**

Program Element Code: 2113
Decode for Current Status: Not reported
Facility Id: FA0100303
Common Name: 0-0-25 KTS
Current Status: 01
Program/Elements: Hazardous Material Handler - Range 3

Program Element Code: 2164
Decode for Current Status: Not reported
Facility Id: FA0100303
Common Name: 0-0-32
Current Status: 01
Program/Elements: Haz Mat Inventory

Program Element Code: 2164
Decode for Current Status: Not reported
Facility Id: FA0100303
Common Name: 0-17-17
Current Status: 01
Program/Elements: Haz Mat Inventory

Program Element Code: 2113
Decode for Current Status: Not reported
Facility Id: FA0100303
Common Name: Not reported
Current Status: 01
Program/Elements: Hazardous Material Handler - Range 3

Program Element Code: 2113
Decode for Current Status: Not reported
Facility Id: FA0100303
Common Name: 0-52-0 MGA Phospohoric Acid
Current Status: 01
Program/Elements: Hazardous Material Handler - Range 3

Program Element Code: 2164
Decode for Current Status: Not reported
Facility Id: FA0100303
Common Name: 10 - 34 - 0
Current Status: 01
Program/Elements: Haz Mat Inventory

Program Element Code: 2164
Decode for Current Status: Not reported
Facility Id: FA0100303
Common Name: 10 - 34 - 0 GREEN
Current Status: 01
Program/Elements: Haz Mat Inventory

Program Element Code: 2164
Decode for Current Status: Not reported
Facility Id: FA0100303
Common Name: 10-34-0
Current Status: 01
Program/Elements: Haz Mat Inventory

Program Element Code: 2165

WESTERN FARM, MADERA FACILITY (Continued) **S100676245**

Decode for Current Status: Not reported
Facility Id: FA0100303
Common Name: Not reported
Current Status: 01
Program/Elements: Haz Mat Inventory - Exempt

Program Element Code: 2113
Decode for Current Status: Not reported
Facility Id: FA0100303
Common Name: Not reported
Current Status: 01
Program/Elements: Hazardous Material Handler - Range 3

Program Element Code: 2113
Decode for Current Status: Not reported
Facility Id: FA0100303
Common Name: 10-34-0 Green
Current Status: 01
Program/Elements: Hazardous Material Handler - Range 3

Program Element Code: 2164
Decode for Current Status: Not reported
Facility Id: FA0100303
Common Name: 10-34-0 LIQUID FERTILIZER
Current Status: 01
Program/Elements: Haz Mat Inventory

Program Element Code: 2113
Decode for Current Status: Not reported
Facility Id: FA0100303
Common Name: 17-0-0
Current Status: 01
Program/Elements: Hazardous Material Handler - Range 3

Program Element Code: 2113
Decode for Current Status: Not reported
Facility Id: FA0100303
Common Name: 20-0-0
Current Status: 01
Program/Elements: Hazardous Material Handler - Range 3

Program Element Code: 2113
Decode for Current Status: Not reported
Facility Id: FA0100303
Common Name: 21-0-024S Ammonium Sulfate
Current Status: 01
Program/Elements: Hazardous Material Handler - Range 3

Program Element Code: 2164
Decode for Current Status: Not reported
Facility Id: FA0100303
Common Name: 3-18-18 NA-CHURS
Current Status: 01
Program/Elements: Haz Mat Inventory

Program Element Code: 2113
Decode for Current Status: Not reported

WESTERN FARM, MADERA FACILITY (Continued) **S100676245**

Facility Id: FA0100303
Common Name: 32-0-0 UAN 32
Current Status: 01
Program/Elements: Hazardous Material Handler - Range 3

Program Element Code: 2164
Decode for Current Status: Not reported
Facility Id: FA0100303
Common Name: 4 - 10 - 10
Current Status: 01
Program/Elements: Haz Mat Inventory

Program Element Code: 2165
Decode for Current Status: Not reported
Facility Id: FA0100303
Common Name: 40/40 SPREADER
Current Status: 01
Program/Elements: Haz Mat Inventory - Exempt

Program Element Code: 2164
Decode for Current Status: Not reported
Facility Id: FA0100303
Common Name: 415 SPRAY OIL
Current Status: 01
Program/Elements: Haz Mat Inventory

Program Element Code: 2164
Decode for Current Status: Not reported
Facility Id: FA0100303
Common Name: 4440 SPREADER STICKER
Current Status: 01
Program/Elements: Haz Mat Inventory

Program Element Code: 2165
Decode for Current Status: Not reported
Facility Id: FA0100303
Common Name: Not reported
Current Status: 01
Program/Elements: Haz Mat Inventory - Exempt

Program Element Code: 2113
Decode for Current Status: Not reported
Facility Id: FA0100303
Common Name: Not reported
Current Status: 01
Program/Elements: Hazardous Material Handler - Range 3

Program Element Code: 2113
Decode for Current Status: Not reported
Facility Id: FA0100303
Common Name: 46-0-0 Low Bi Urea
Current Status: 01
Program/Elements: Hazardous Material Handler - Range 3

Program Element Code: 2113
Decode for Current Status: Not reported
Facility Id: FA0100303

WESTERN FARM, MADERA FACILITY (Continued) **S100676245**

Common Name: 46-0-0 Urea
Current Status: 01
Program/Elements: Hazardous Material Handler - Range 3

Program Element Code: 2164
Decode for Current Status: Not reported
Facility Id: FA0100303
Common Name: 52% PHOSPHORIC ACID
Current Status: 01
Program/Elements: Haz Mat Inventory

Program Element Code: 2113
Decode for Current Status: Not reported
Facility Id: FA0100303
Common Name: 8-8-2 Nutrient Buffe
Current Status: 01
Program/Elements: Hazardous Material Handler - Range 3

Program Element Code: 2164
Decode for Current Status: Not reported
Facility Id: FA0100303
Common Name: AATREZ 4L
Current Status: 01
Program/Elements: Haz Mat Inventory

Program Element Code: 2164
Decode for Current Status: Not reported
Facility Id: FA0100303
Common Name: ABBA
Current Status: 01
Program/Elements: Haz Mat Inventory

Program Element Code: 2113
Decode for Current Status: Not reported
Facility Id: FA0100303
Common Name: Not reported
Current Status: 01
Program/Elements: Hazardous Material Handler - Range 3

Program Element Code: 2164
Decode for Current Status: Not reported
Facility Id: FA0100303
Common Name: ABBA 0.15 EC
Current Status: 01
Program/Elements: Haz Mat Inventory

Program Element Code: 2165
Decode for Current Status: Not reported
Facility Id: FA0100303
Common Name: ABOUND
Current Status: 01
Program/Elements: Haz Mat Inventory - Exempt

Program Element Code: 2113
Decode for Current Status: Not reported
Facility Id: FA0100303
Common Name: ABOUND FL

WESTERN FARM, MADERA FACILITY (Continued) **S100676245**

Current Status: 01
Program/Elements: Hazardous Material Handler - Range 3

Program Element Code: 2164
Decode for Current Status: Not reported
Facility Id: FA0100303
Common Name: ABOUND, FL
Current Status: 01
Program/Elements: Haz Mat Inventory

Program Element Code: 2164
Decode for Current Status: Not reported
Facility Id: FA0100303
Common Name: ACADIAN SEAWEED
Current Status: 01
Program/Elements: Haz Mat Inventory

Program Element Code: 2113
Decode for Current Status: Not reported
Facility Id: FA0100303
Common Name: Not reported
Current Status: 01
Program/Elements: Hazardous Material Handler - Range 3

Program Element Code: 2113
Decode for Current Status: Not reported
Facility Id: FA0100303
Common Name: Acadian Seaweed Liquid
Current Status: 01
Program/Elements: Hazardous Material Handler - Range 3

Program Element Code: 2164
Decode for Current Status: Not reported
Facility Id: FA0100303
Common Name: ACARICIDE
Current Status: 01
Program/Elements: Haz Mat Inventory

Program Element Code: 2165
Decode for Current Status: Not reported
Facility Id: FA0100303
Common Name: ACCENT
Current Status: 01
Program/Elements: Haz Mat Inventory - Exempt

Program Element Code: 2113
Decode for Current Status: Not reported
Facility Id: FA0100303
Common Name: Not reported
Current Status: 01
Program/Elements: Hazardous Material Handler - Range 3

Program Element Code: 2113
Decode for Current Status: Not reported
Facility Id: FA0100303
Common Name: ACEPHATE
Current Status: 01

WESTERN FARM, MADERA FACILITY (Continued) **S100676245**

Program/Elements: Hazardous Material Handler - Range 3

Program Element Code: 2165
Decode for Current Status: Not reported
Facility Id: FA0100303
Common Name: ACEPHATE 75 WSP
Current Status: 01
Program/Elements: Haz Mat Inventory - Exempt

Program Element Code: 2165
Decode for Current Status: Not reported
Facility Id: FA0100303
Common Name: ACETYLENE
Current Status: 01
Program/Elements: Haz Mat Inventory - Exempt

Program Element Code: 2164
Decode for Current Status: Not reported
Facility Id: FA0100303
Common Name: ACETYLENE TANK
Current Status: 01
Program/Elements: Haz Mat Inventory

Program Element Code: 2113
Decode for Current Status: Not reported
Facility Id: FA0100303
Common Name: ACID IP HACTANT
Current Status: 01
Program/Elements: Hazardous Material Handler - Range 3

Program Element Code: 2164
Decode for Current Status: Not reported
Facility Id: FA0100303
Common Name: ACIDIPHACTANT
Current Status: 01
Program/Elements: Haz Mat Inventory

Program Element Code: 2164
Decode for Current Status: Not reported
Facility Id: FA0100303
Common Name: ACRAMITE 50 WS
Current Status: 01
Program/Elements: Haz Mat Inventory

Program Element Code: 2113
Decode for Current Status: Not reported
Facility Id: FA0100303
Common Name: Not reported
Current Status: 01
Program/Elements: Hazardous Material Handler - Range 3

Program Element Code: 2165
Decode for Current Status: Not reported
Facility Id: FA0100303
Common Name: ACTARA
Current Status: 01
Program/Elements: Haz Mat Inventory - Exempt

WESTERN FARM, MADERA FACILITY (Continued) **S100676245**

Program Element Code: 2113
Decode for Current Status: Not reported
Facility Id: FA0100303
Common Name: Not reported
Current Status: 01
Program/Elements: Hazardous Material Handler - Range 3

Program Element Code: 2164
Decode for Current Status: Not reported
Facility Id: FA0100303
Common Name: ACTIVATOR 90
Current Status: 01
Program/Elements: Haz Mat Inventory

Program Element Code: 2113
Decode for Current Status: Not reported
Facility Id: FA0100303
Common Name: Not reported
Current Status: 01
Program/Elements: Hazardous Material Handler - Range 3

Program Element Code: 2164
Decode for Current Status: Not reported
Facility Id: FA0100303
Common Name: ACUMEN
Current Status: 01
Program/Elements: Haz Mat Inventory

Program Element Code: 2164
Decode for Current Status: Not reported
Facility Id: FA0100303
Common Name: ADAMENT 50 WG
Current Status: 01
Program/Elements: Haz Mat Inventory

Program Element Code: 2164
Decode for Current Status: Not reported
Facility Id: FA0100303
Common Name: ADAMENT 50 WG FUNGICIDE
Current Status: 01
Program/Elements: Haz Mat Inventory

Program Element Code: 2113
Decode for Current Status: Not reported
Facility Id: FA0100303
Common Name: Adament 50WG
Current Status: 01
Program/Elements: Hazardous Material Handler - Range 3

Program Element Code: 2164
Decode for Current Status: Not reported
Facility Id: FA0100303
Common Name: ADJOURN
Current Status: 01
Program/Elements: Haz Mat Inventory

Program Element Code: 2164

WESTERN FARM, MADERA FACILITY (Continued) **S100676245**

Decode for Current Status: Not reported
Facility Id: FA0100303
Common Name: ADMIRE PRO
Current Status: 01
Program/Elements: Haz Mat Inventory

Program Element Code: 2113
Decode for Current Status: Not reported
Facility Id: FA0100303
Common Name: Not reported
Current Status: 01
Program/Elements: Hazardous Material Handler - Range 3

Program Element Code: 2164
Decode for Current Status: Not reported
Facility Id: FA0100303
Common Name: AGREE
Current Status: 01
Program/Elements: Haz Mat Inventory

Program Element Code: 2113
Decode for Current Status: Not reported
Facility Id: FA0100303
Common Name: Agree WG
Current Status: 01
Program/Elements: Hazardous Material Handler - Range 3

Program Element Code: 2164
Decode for Current Status: Not reported
Facility Id: FA0100303
Common Name: AGRI GUARD PLUS
Current Status: 01
Program/Elements: Haz Mat Inventory

Program Element Code: 2165
Decode for Current Status: Not reported
Facility Id: FA0100303
Common Name: Not reported
Current Status: 01
Program/Elements: Haz Mat Inventory - Exempt

Program Element Code: 2113
Decode for Current Status: Not reported
Facility Id: FA0100303
Common Name: Not reported
Current Status: 01
Program/Elements: Hazardous Material Handler - Range 3

Program Element Code: 2113
Decode for Current Status: Not reported
Facility Id: FA0100303
Common Name: Agri-mek
Current Status: 01
Program/Elements: Hazardous Material Handler - Range 3

Program Element Code: 2164
Decode for Current Status: Not reported

WESTERN FARM, MADERA FACILITY (Continued) **S100676245**

Facility Id: FA0100303
Common Name: AGRI-MEK 0.15 EC
Current Status: 01
Program/Elements: Haz Mat Inventory

Program Element Code: 2165
Decode for Current Status: Not reported
Facility Id: FA0100303
Common Name: AGRI-MYCIN
Current Status: 01
Program/Elements: Haz Mat Inventory - Exempt

Program Element Code: 2164
Decode for Current Status: Not reported
Facility Id: FA0100303
Common Name: AGRISTAR SONONA 40 WSP
Current Status: 01
Program/Elements: Haz Mat Inventory

Program Element Code: 2164
Decode for Current Status: Not reported
Facility Id: FA0100303
Common Name: ALIAS 2 F
Current Status: 01
Program/Elements: Haz Mat Inventory

Program Element Code: 2164
Decode for Current Status: Not reported
Facility Id: FA0100303
Common Name: ALIETTE
Current Status: 01
Program/Elements: Haz Mat Inventory

Program Element Code: 2164
Decode for Current Status: Not reported
Facility Id: FA0100303
Common Name: ALION
Current Status: 01
Program/Elements: Haz Mat Inventory

Program Element Code: 2113
Decode for Current Status: Not reported
Facility Id: FA0100303
Common Name: Not reported
Current Status: 01
Program/Elements: Hazardous Material Handler - Range 3

Program Element Code: 2113
Decode for Current Status: Not reported
Facility Id: FA0100303
Common Name: Alion Herbicide
Current Status: 01
Program/Elements: Hazardous Material Handler - Range 3

Program Element Code: 2164
Decode for Current Status: Not reported
Facility Id: FA0100303

WESTERN FARM, MADERA FACILITY (Continued) **S100676245**

Common Name: ALPHA APS
Current Status: 01
Program/Elements: Haz Mat Inventory

Program Element Code: 2165
Decode for Current Status: Not reported
Facility Id: FA0100303
Common Name: ALTACOR
Current Status: 01
Program/Elements: Haz Mat Inventory - Exempt

Program Element Code: 2113
Decode for Current Status: Not reported
Facility Id: FA0100303
Common Name: Not reported
Current Status: 01
Program/Elements: Hazardous Material Handler - Range 3

Program Element Code: 2113
Decode for Current Status: Not reported
Facility Id: FA0100303
Common Name: Altacor WG
Current Status: 01
Program/Elements: Hazardous Material Handler - Range 3

Program Element Code: 2113
Decode for Current Status: Not reported
Facility Id: FA0100303
Common Name: ALTREVIN Fire Ant Bait
Current Status: 01
Program/Elements: Hazardous Material Handler - Range 3

Program Element Code: 2165
Decode for Current Status: Not reported
Facility Id: FA0100303
Common Name: AMID THIN W
Current Status: 01
Program/Elements: Haz Mat Inventory - Exempt

Program Element Code: 2113
Decode for Current Status: Not reported
Facility Id: FA0100303
Common Name: Not reported
Current Status: 01
Program/Elements: Hazardous Material Handler - Range 3

Program Element Code: 2113
Decode for Current Status: Not reported
Facility Id: FA0100303
Common Name: Amine 4 2,4-d
Current Status: 01
Program/Elements: Hazardous Material Handler - Range 3

Program Element Code: 2164
Decode for Current Status: Not reported
Facility Id: FA0100303
Common Name: AMINE 4 2,4-D WEED KILLER

WESTERN FARM, MADERA FACILITY (Continued) **S100676245**

Current Status: 01
Program/Elements: Haz Mat Inventory

Program Element Code: 2164
Decode for Current Status: Not reported
Facility Id: FA0100303
Common Name: AMMONIUM BISULFITE SOLUTION
Current Status: 01
Program/Elements: Haz Mat Inventory

Program Element Code: 2113
Decode for Current Status: Not reported
Facility Id: FA0100303
Common Name: Ammonium Sulfate
Current Status: 01
Program/Elements: Hazardous Material Handler - Range 3

Program Element Code: 2164
Decode for Current Status: Not reported
Facility Id: FA0100303
Common Name: AMMONIUM SULFATE 21%
Current Status: 01
Program/Elements: Haz Mat Inventory

Program Element Code: 2164
Decode for Current Status: Not reported
Facility Id: FA0100303
Common Name: AMMONIUM SULFATE 21-0-0
Current Status: 01
Program/Elements: Haz Mat Inventory

Program Element Code: 2164
Decode for Current Status: Not reported
Facility Id: FA0100303
Common Name: AMMONIUM THIOSULFATE SOLUTION
Current Status: 01
Program/Elements: Haz Mat Inventory

Program Element Code: 2165
Decode for Current Status: Not reported
Facility Id: FA0100303
Common Name: Not reported
Current Status: 01
Program/Elements: Haz Mat Inventory - Exempt

Program Element Code: 2113
Decode for Current Status: Not reported
Facility Id: FA0100303
Common Name: AMYL ACETATE
Current Status: 01
Program/Elements: Hazardous Material Handler - Range 3

Program Element Code: 2164
Decode for Current Status: Not reported
Facility Id: FA0100303
Common Name: ANNEX
Current Status: 01

WESTERN FARM, MADERA FACILITY (Continued) **S100676245**

Program/Elements: Haz Mat Inventory

Program Element Code: 2164
Decode for Current Status: Not reported
Facility Id: FA0100303
Common Name: APOLLO
Current Status: 01
Program/Elements: Haz Mat Inventory

Program Element Code: 2113
Decode for Current Status: Not reported
Facility Id: FA0100303
Common Name: Apollo SC
Current Status: 01
Program/Elements: Hazardous Material Handler - Range 3

Program Element Code: 2164
Decode for Current Status: Not reported
Facility Id: FA0100303
Common Name: APOLLO SC 42%
Current Status: 01
Program/Elements: Haz Mat Inventory

Program Element Code: 2164
Decode for Current Status: Not reported
Facility Id: FA0100303
Common Name: APPLAUD
Current Status: 01
Program/Elements: Haz Mat Inventory

Program Element Code: 2113
Decode for Current Status: Not reported
Facility Id: FA0100303
Common Name: Applaud 70 DF
Current Status: 01
Program/Elements: Hazardous Material Handler - Range 3

Program Element Code: 2164
Decode for Current Status: Not reported
Facility Id: FA0100303
Common Name: AQUA
Current Status: 01
Program/Elements: Haz Mat Inventory

Program Element Code: 2164
Decode for Current Status: Not reported
Facility Id: FA0100303
Common Name: AQUA NEAT
Current Status: 01
Program/Elements: Haz Mat Inventory

Program Element Code: 2113
Decode for Current Status: Not reported
Facility Id: FA0100303
Common Name: Aquamaster
Current Status: 01
Program/Elements: Hazardous Material Handler - Range 3

WESTERN FARM, MADERA FACILITY (Continued) **S100676245**

Program Element Code: 2164
Decode for Current Status: Not reported
Facility Id: FA0100303
Common Name: ARENA 0.25
Current Status: 01
Program/Elements: Haz Mat Inventory

Program Element Code: 2165
Decode for Current Status: Not reported
Facility Id: FA0100303
Common Name: ARENA 50 WDG
Current Status: 01
Program/Elements: Haz Mat Inventory - Exempt

Program Element Code: 2164
Decode for Current Status: Not reported
Facility Id: FA0100303
Common Name: ARGON
Current Status: 01
Program/Elements: Haz Mat Inventory

Program Element Code: 2113
Decode for Current Status: Not reported
Facility Id: FA0100303
Common Name: Not reported
Current Status: 01
Program/Elements: Hazardous Material Handler - Range 3

Program Element Code: 2164
Decode for Current Status: Not reported
Facility Id: FA0100303
Common Name: ASANA XL
Current Status: 01
Program/Elements: Haz Mat Inventory

Program Element Code: 2113
Decode for Current Status: Not reported
Facility Id: FA0100303
Common Name: Not reported
Current Status: 01
Program/Elements: Hazardous Material Handler - Range 3

Program Element Code: 2164
Decode for Current Status: Not reported
Facility Id: FA0100303
Common Name: ASCADIAN SEAWEED
Current Status: 01
Program/Elements: Haz Mat Inventory

Program Element Code: 2164
Decode for Current Status: Not reported
Facility Id: FA0100303
Common Name: ASSAIL
Current Status: 01
Program/Elements: Haz Mat Inventory

Program Element Code: 2113

WESTERN FARM, MADERA FACILITY (Continued) **S100676245**

Decode for Current Status: Not reported
Facility Id: FA0100303
Common Name: Assail 70 WP
Current Status: 01
Program/Elements: Hazardous Material Handler - Range 3

Program Element Code: 2165
Decode for Current Status: Not reported
Facility Id: FA0100303
Common Name: ASSAIL 70WP
Current Status: 01
Program/Elements: Haz Mat Inventory - Exempt

Program Element Code: 2113
Decode for Current Status: Not reported
Facility Id: FA0100303
Common Name: Not reported
Current Status: 01
Program/Elements: Hazardous Material Handler - Range 3

Program Element Code: 2113
Decode for Current Status: Not reported
Facility Id: FA0100303
Common Name: ATTACH
Current Status: 01
Program/Elements: Hazardous Material Handler - Range 3

Program Element Code: 2165
Decode for Current Status: Not reported
Facility Id: FA0100303
Common Name: AUXIGRO
Current Status: 01
Program/Elements: Haz Mat Inventory - Exempt

Program Element Code: 2164
Decode for Current Status: Not reported
Facility Id: FA0100303
Common Name: AVAUNT
Current Status: 01
Program/Elements: Haz Mat Inventory

Program Element Code: 2165
Decode for Current Status: Not reported
Facility Id: FA0100303
Common Name: Not reported
Current Status: 01
Program/Elements: Haz Mat Inventory - Exempt

Program Element Code: 2113
Decode for Current Status: Not reported
Facility Id: FA0100303
Common Name: AVAUNT WG
Current Status: 01
Program/Elements: Hazardous Material Handler - Range 3

Program Element Code: 2164
Decode for Current Status: Not reported

WESTERN FARM, MADERA FACILITY (Continued) **S100676245**

Facility Id: FA0100303
Common Name: AVERMECTINS
Current Status: 01
Program/Elements: Haz Mat Inventory

Program Element Code: 2113
Decode for Current Status: Not reported
Facility Id: FA0100303
Common Name: AZINPHOSMETHYL 50 W
Current Status: 01
Program/Elements: Hazardous Material Handler - Range 3

Program Element Code: 2164
Decode for Current Status: Not reported
Facility Id: FA0100303
Common Name: AZINPHOSMETHYL 50W
Current Status: 01
Program/Elements: Haz Mat Inventory

Program Element Code: 2113
Decode for Current Status: Not reported
Facility Id: FA0100303
Common Name: Badge X2
Current Status: 01
Program/Elements: Hazardous Material Handler - Range 3

Program Element Code: 2164
Decode for Current Status: Not reported
Facility Id: FA0100303
Common Name: BALAN, DF
Current Status: 01
Program/Elements: Haz Mat Inventory

Program Element Code: 2164
Decode for Current Status: Not reported
Facility Id: FA0100303
Common Name: BANVEL
Current Status: 01
Program/Elements: Haz Mat Inventory

Program Element Code: 2165
Decode for Current Status: Not reported
Facility Id: FA0100303
Common Name: BASIS
Current Status: 01
Program/Elements: Haz Mat Inventory - Exempt

Program Element Code: 2165
Decode for Current Status: Not reported
Facility Id: FA0100303
Common Name: BAYTHROID
Current Status: 01
Program/Elements: Haz Mat Inventory - Exempt

Program Element Code: 2113
Decode for Current Status: Not reported
Facility Id: FA0100303

WESTERN FARM, MADERA FACILITY (Continued) **S100676245**

Common Name:	Baythroid
Current Status:	01
Program/Elements:	Hazardous Material Handler - Range 3
Program Element Code:	2113
Decode for Current Status:	Not reported
Facility Id:	FA0100303
Common Name:	Baythroid XL
Current Status:	01
Program/Elements:	Hazardous Material Handler - Range 3
Program Element Code:	2165
Decode for Current Status:	Not reported
Facility Id:	FA0100303
Common Name:	BAYTHROID, 2
Current Status:	01
Program/Elements:	Haz Mat Inventory - Exempt
Program Element Code:	2113
Decode for Current Status:	Not reported
Facility Id:	FA0100303
Common Name:	BELEAF 50 SG
Current Status:	01
Program/Elements:	Hazardous Material Handler - Range 3
Program Element Code:	2164
Decode for Current Status:	Not reported
Facility Id:	FA0100303
Common Name:	BELT SC INSECTICE
Current Status:	01
Program/Elements:	Haz Mat Inventory
Program Element Code:	2113
Decode for Current Status:	Not reported
Facility Id:	FA0100303
Common Name:	BELT SC INSECTICIDE
Current Status:	01
Program/Elements:	Hazardous Material Handler - Range 3
Program Element Code:	2164
Decode for Current Status:	Not reported
Facility Id:	FA0100303
Common Name:	BIFENTURE EC - CA
Current Status:	01
Program/Elements:	Haz Mat Inventory
Program Element Code:	2165
Decode for Current Status:	Not reported
Facility Id:	FA0100303
Common Name:	BIONATROL-M
Current Status:	01
Program/Elements:	Haz Mat Inventory - Exempt
Program Element Code:	2113
Decode for Current Status:	Not reported
Facility Id:	FA0100303
Common Name:	Not reported

WESTERN FARM, MADERA FACILITY (Continued) **S100676245**

Current Status: 01
Program/Elements: Hazardous Material Handler - Range 3

Program Element Code: 2164
Decode for Current Status: Not reported
Facility Id: FA0100303
Common Name: BOLLSTER 10-0-9
Current Status: 01
Program/Elements: Haz Mat Inventory

Program Element Code: 2113
Decode for Current Status: Not reported
Facility Id: FA0100303
Common Name: Bond Max
Current Status: 01
Program/Elements: Hazardous Material Handler - Range 3

Program Element Code: 2113
Decode for Current Status: Not reported
Facility Id: FA0100303
Common Name: BONEDRY
Current Status: 01
Program/Elements: Hazardous Material Handler - Range 3

Program Element Code: 2164
Decode for Current Status: Not reported
Facility Id: FA0100303
Common Name: BORIC ACID
Current Status: 01
Program/Elements: Haz Mat Inventory

Program Element Code: 2165
Decode for Current Status: Not reported
Facility Id: FA0100303
Common Name: Not reported
Current Status: 01
Program/Elements: Haz Mat Inventory - Exempt

Program Element Code: 2113
Decode for Current Status: Not reported
Facility Id: FA0100303
Common Name: Not reported
Current Status: 01
Program/Elements: Hazardous Material Handler - Range 3

Program Element Code: 2113
Decode for Current Status: Not reported
Facility Id: FA0100303
Common Name: Boric Acid B-17 Spray
Current Status: 01
Program/Elements: Hazardous Material Handler - Range 3

Program Element Code: 2164
Decode for Current Status: Not reported
Facility Id: FA0100303
Common Name: BORON 10%
Current Status: 01

WESTERN FARM, MADERA FACILITY (Continued) **S100676245**

Program/Elements: Haz Mat Inventory

Program Element Code: 2164
Decode for Current Status: Not reported
Facility Id: FA0100303
Common Name: BORON 2.5%
Current Status: 01
Program/Elements: Haz Mat Inventory

Program Element Code: 2164
Decode for Current Status: Not reported
Facility Id: FA0100303
Common Name: BORON/ZINC
Current Status: 01
Program/Elements: Haz Mat Inventory

Program Element Code: 2113
Decode for Current Status: Not reported
Facility Id: FA0100303
Common Name: Botran 6 Dust
Current Status: 01
Program/Elements: Hazardous Material Handler - Range 3

Program Element Code: 2164
Decode for Current Status: Not reported
Facility Id: FA0100303
Common Name: BOTRAN, 6 DUST
Current Status: 01
Program/Elements: Haz Mat Inventory

Program Element Code: 2113
Decode for Current Status: Not reported
Facility Id: FA0100303
Common Name: bran
Current Status: 01
Program/Elements: Hazardous Material Handler - Range 3

Program Element Code: 2164
Decode for Current Status: Not reported
Facility Id: FA0100303
Common Name: BRAVO ULTREX
Current Status: 01
Program/Elements: Haz Mat Inventory

Program Element Code: 2164
Decode for Current Status: Not reported
Facility Id: FA0100303
Common Name: BRAVO WEATHER STIK
Current Status: 01
Program/Elements: Haz Mat Inventory

Program Element Code: 2165
Decode for Current Status: Not reported
Facility Id: FA0100303
Common Name: Not reported
Current Status: 01
Program/Elements: Haz Mat Inventory - Exempt

WESTERN FARM, MADERA FACILITY (Continued) **S100676245**

Program Element Code: 2113
Decode for Current Status: Not reported
Facility Id: FA0100303
Common Name: Not reported
Current Status: 01
Program/Elements: Hazardous Material Handler - Range 3

Program Element Code: 2164
Decode for Current Status: Not reported
Facility Id: FA0100303
Common Name: BRAWL
Current Status: 01
Program/Elements: Haz Mat Inventory

Program Element Code: 2113
Decode for Current Status: Not reported
Facility Id: FA0100303
Common Name: Break Thru
Current Status: 01
Program/Elements: Hazardous Material Handler - Range 3

Program Element Code: 2164
Decode for Current Status: Not reported
Facility Id: FA0100303
Common Name: BREAK-THRU
Current Status: 01
Program/Elements: Haz Mat Inventory

Program Element Code: 2113
Decode for Current Status: Not reported
Facility Id: FA0100303
Common Name: Brexil Nutre
Current Status: 01
Program/Elements: Hazardous Material Handler - Range 3

Program Element Code: 2164
Decode for Current Status: Not reported
Facility Id: FA0100303
Common Name: BRIGADE
Current Status: 01
Program/Elements: Haz Mat Inventory

Program Element Code: 2113
Decode for Current Status: Not reported
Facility Id: FA0100303
Common Name: Brigade WSB
Current Status: 01
Program/Elements: Hazardous Material Handler - Range 3

Program Element Code: 2164
Decode for Current Status: Not reported
Facility Id: FA0100303
Common Name: BRIGADE, WSG
Current Status: 01
Program/Elements: Haz Mat Inventory

Program Element Code: 2164

WESTERN FARM, MADERA FACILITY (Continued) **S100676245**

Decode for Current Status: Not reported
Facility Id: FA0100303
Common Name: BT 320 DUST
Current Status: 01
Program/Elements: Haz Mat Inventory

Program Element Code: 2113
Decode for Current Status: Not reported
Facility Id: FA0100303
Common Name: Not reported
Current Status: 01
Program/Elements: Hazardous Material Handler - Range 3

Program Element Code: 2164
Decode for Current Status: Not reported
Facility Id: FA0100303
Common Name: BUCTRIL 4EC
Current Status: 01
Program/Elements: Haz Mat Inventory

Program Element Code: 2113
Decode for Current Status: Not reported
Facility Id: FA0100303
Common Name: Not reported
Current Status: 01
Program/Elements: Hazardous Material Handler - Range 3

Program Element Code: 2164
Decode for Current Status: Not reported
Facility Id: FA0100303
Common Name: BUDPRO
Current Status: 01
Program/Elements: Haz Mat Inventory

Program Element Code: 2113
Decode for Current Status: Not reported
Facility Id: FA0100303
Common Name: BUF-IT
Current Status: 01
Program/Elements: Hazardous Material Handler - Range 3

Program Element Code: 2113
Decode for Current Status: Not reported
Facility Id: FA0100303
Common Name: Bug-N-Sluggo
Current Status: 01
Program/Elements: Hazardous Material Handler - Range 3

Program Element Code: 2164
Decode for Current Status: Not reported
Facility Id: FA0100303
Common Name: BUMPER 41.8
Current Status: 01
Program/Elements: Haz Mat Inventory

Program Element Code: 2113
Decode for Current Status: Not reported

WESTERN FARM, MADERA FACILITY (Continued) **S100676245**

Facility Id: FA0100303
Common Name: Bumper 41.8 EC
Current Status: 01
Program/Elements: Hazardous Material Handler - Range 3

Program Element Code: 2164
Decode for Current Status: Not reported
Facility Id: FA0100303
Common Name: BUTYRAC 200
Current Status: 01
Program/Elements: Haz Mat Inventory

Program Element Code: 2164
Decode for Current Status: Not reported
Facility Id: FA0100303
Common Name: CABRIO
Current Status: 01
Program/Elements: Haz Mat Inventory

Program Element Code: 2164
Decode for Current Status: Not reported
Facility Id: FA0100303
Common Name: CABRIO EG
Current Status: 01
Program/Elements: Haz Mat Inventory

Program Element Code: 2164
Decode for Current Status: Not reported
Facility Id: FA0100303
Common Name: CALCIUM NITRATE
Current Status: 01
Program/Elements: Haz Mat Inventory

Program Element Code: 2165
Decode for Current Status: Not reported
Facility Id: FA0100303
Common Name: Not reported
Current Status: 01
Program/Elements: Haz Mat Inventory - Exempt

Program Element Code: 2113
Decode for Current Status: Not reported
Facility Id: FA0100303
Common Name: Not reported
Current Status: 01
Program/Elements: Hazardous Material Handler - Range 3

Program Element Code: 2113
Decode for Current Status: Not reported
Facility Id: FA0100303
Common Name: Calcium oxide
Current Status: 01
Program/Elements: Hazardous Material Handler - Range 3

Program Element Code: 2164
Decode for Current Status: Not reported
Facility Id: FA0100303

WESTERN FARM, MADERA FACILITY (Continued) **S100676245**

Common Name: CALMAX
Current Status: 01
Program/Elements: Haz Mat Inventory

Program Element Code: 2164
Decode for Current Status: Not reported
Facility Id: FA0100303
Common Name: CALMAX PK 9-9-9
Current Status: 01
Program/Elements: Haz Mat Inventory

Program Element Code: 2164
Decode for Current Status: Not reported
Facility Id: FA0100303
Common Name: CALMAX TREE & VINE 9-0-0
Current Status: 01
Program/Elements: Haz Mat Inventory

Program Element Code: 2113
Decode for Current Status: Not reported
Facility Id: FA0100303
Common Name: Not reported
Current Status: 01
Program/Elements: Hazardous Material Handler - Range 3

Program Element Code: 2164
Decode for Current Status: Not reported
Facility Id: FA0100303
Common Name: CALMAX ZN
Current Status: 01
Program/Elements: Haz Mat Inventory

Program Element Code: 2164
Decode for Current Status: Not reported
Facility Id: FA0100303
Common Name: CAN 17
Current Status: 01
Program/Elements: Haz Mat Inventory

Program Element Code: 2164
Decode for Current Status: Not reported
Facility Id: FA0100303
Common Name: CAPAROL 4I
Current Status: 01
Program/Elements: Haz Mat Inventory

Program Element Code: 2113
Decode for Current Status: Not reported
Facility Id: FA0100303
Common Name: CAPAROL 4I
Current Status: 01
Program/Elements: Hazardous Material Handler - Range 3

Program Element Code: 2113
Decode for Current Status: Not reported
Facility Id: FA0100303
Common Name: Capstone

WESTERN FARM, MADERA FACILITY (Continued) **S100676245**

Current Status: 01
Program/Elements: Hazardous Material Handler - Range 3

Program Element Code: 2164
Decode for Current Status: Not reported
Facility Id: FA0100303
Common Name: CAPTAN 50 WP
Current Status: 01
Program/Elements: Haz Mat Inventory

Program Element Code: 2164
Decode for Current Status: Not reported
Facility Id: FA0100303
Common Name: CAPTAN 80 WDG
Current Status: 01
Program/Elements: Haz Mat Inventory

Program Element Code: 2113
Decode for Current Status: Not reported
Facility Id: FA0100303
Common Name: Captan PRO 50W
Current Status: 01
Program/Elements: Hazardous Material Handler - Range 3

Program Element Code: 2113
Decode for Current Status: Not reported
Facility Id: FA0100303
Common Name: Captec 4L
Current Status: 01
Program/Elements: Hazardous Material Handler - Range 3

Program Element Code: 2164
Decode for Current Status: Not reported
Facility Id: FA0100303
Common Name: CAPTURE
Current Status: 01
Program/Elements: Haz Mat Inventory

Program Element Code: 2164
Decode for Current Status: Not reported
Facility Id: FA0100303
Common Name: CAPTURE 2 EC
Current Status: 01
Program/Elements: Haz Mat Inventory

Program Element Code: 2164
Decode for Current Status: Not reported
Facility Id: FA0100303
Common Name: CARBARYL CUTWORM
Current Status: 01
Program/Elements: Haz Mat Inventory

Program Element Code: 2164
Decode for Current Status: Not reported
Facility Id: FA0100303
Common Name: CARBARYL CUTWORM BAIT
Current Status: 01

WESTERN FARM, MADERA FACILITY (Continued) **S100676245**

Program/Elements: Haz Mat Inventory

Program Element Code: 2113
Decode for Current Status: Not reported
Facility Id: FA0100303
Common Name: Not reported
Current Status: 01
Program/Elements: Hazardous Material Handler - Range 3

Program Element Code: 2113
Decode for Current Status: Not reported
Facility Id: FA0100303
Common Name: Carbo Boost 2-15-15
Current Status: 01
Program/Elements: Hazardous Material Handler - Range 3

Program Element Code: 2164
Decode for Current Status: Not reported
Facility Id: FA0100303
Common Name: CARBOMIN COPPER
Current Status: 01
Program/Elements: Haz Mat Inventory

Program Element Code: 2113
Decode for Current Status: Not reported
Facility Id: FA0100303
Common Name: CARBOPAK
Current Status: 01
Program/Elements: Hazardous Material Handler - Range 3

Program Element Code: 2164
Decode for Current Status: Not reported
Facility Id: FA0100303
Common Name: CATS
Current Status: 01
Program/Elements: Haz Mat Inventory

Program Element Code: 2165
Decode for Current Status: Not reported
Facility Id: FA0100303
Common Name: Not reported
Current Status: 01
Program/Elements: Haz Mat Inventory - Exempt

Program Element Code: 2113
Decode for Current Status: Not reported
Facility Id: FA0100303
Common Name: CATS (0-0-0+10S+6CA)
Current Status: 01
Program/Elements: Hazardous Material Handler - Range 3

Program Element Code: 2113
Decode for Current Status: Not reported
Facility Id: FA0100303
Common Name: CATS 0-0-0+10S+6Ca
Current Status: 01
Program/Elements: Hazardous Material Handler - Range 3

WESTERN FARM, MADERA FACILITY (Continued) **S100676245**

Program Element Code: 2164
Decode for Current Status: Not reported
Facility Id: FA0100303
Common Name: CAUSTIC POTASH
Current Status: 01
Program/Elements: Haz Mat Inventory

Program Element Code: 2113
Decode for Current Status: Not reported
Facility Id: FA0100303
Common Name: Centaur WDG
Current Status: 01
Program/Elements: Hazardous Material Handler - Range 3

Program Element Code: 2164
Decode for Current Status: Not reported
Facility Id: FA0100303
Common Name: CHAMP FORMULA 2
Current Status: 01
Program/Elements: Haz Mat Inventory

Program Element Code: 2164
Decode for Current Status: Not reported
Facility Id: FA0100303
Common Name: CHAMPION WP
Current Status: 01
Program/Elements: Haz Mat Inventory

Program Element Code: 2113
Decode for Current Status: Not reported
Facility Id: FA0100303
Common Name: Chaser 10%
Current Status: 01
Program/Elements: Hazardous Material Handler - Range 3

Program Element Code: 2164
Decode for Current Status: Not reported
Facility Id: FA0100303
Common Name: CHATEAU HERBICIDE SW
Current Status: 01
Program/Elements: Haz Mat Inventory

Program Element Code: 2113
Decode for Current Status: Not reported
Facility Id: FA0100303
Common Name: Not reported
Current Status: 01
Program/Elements: Hazardous Material Handler - Range 3

Program Element Code: 2165
Decode for Current Status: Not reported
Facility Id: FA0100303
Common Name: CHECKMATE OFMF
Current Status: 01
Program/Elements: Haz Mat Inventory - Exempt

Program Element Code: 2113

WESTERN FARM, MADERA FACILITY (Continued) **S100676245**

Decode for Current Status: Not reported
Facility Id: FA0100303
Common Name: CHEETAH HERBICIDE
Current Status: 01
Program/Elements: Hazardous Material Handler - Range 3

Program Element Code: 2113
Decode for Current Status: Not reported
Facility Id: FA0100303
Common Name: Chlorpyrifos 4E-mana
Current Status: 01
Program/Elements: Hazardous Material Handler - Range 3

Program Element Code: 2164
Decode for Current Status: Not reported
Facility Id: FA0100303
Common Name: CHOICE WEATHER MASTER
Current Status: 01
Program/Elements: Haz Mat Inventory

Program Element Code: 2113
Decode for Current Status: Not reported
Facility Id: FA0100303
Common Name: Not reported
Current Status: 01
Program/Elements: Hazardous Material Handler - Range 3

Program Element Code: 2164
Decode for Current Status: Not reported
Facility Id: FA0100303
Common Name: CHOLORPYRIFOS, 4E-MANA
Current Status: 01
Program/Elements: Haz Mat Inventory

Program Element Code: 2164
Decode for Current Status: Not reported
Facility Id: FA0100303
Common Name: CITRIC ACID
Current Status: 01
Program/Elements: Haz Mat Inventory

Program Element Code: 2113
Decode for Current Status: Not reported
Facility Id: FA0100303
Common Name: Not reported
Current Status: 01
Program/Elements: Hazardous Material Handler - Range 3

Program Element Code: 2164
Decode for Current Status: Not reported
Facility Id: FA0100303
Common Name: CITRIC ACID ANHYDROUS
Current Status: 01
Program/Elements: Haz Mat Inventory

Program Element Code: 2113
Decode for Current Status: Not reported

WESTERN FARM, MADERA FACILITY (Continued) **S100676245**

Facility Id: FA0100303
Common Name: Not reported
Current Status: 01
Program/Elements: Hazardous Material Handler - Range 3

Program Element Code: 2113
Decode for Current Status: Not reported
Facility Id: FA0100303
Common Name: Clarity
Current Status: 01
Program/Elements: Hazardous Material Handler - Range 3

Program Element Code: 2164
Decode for Current Status: Not reported
Facility Id: FA0100303
Common Name: CLETHODIM 2E
Current Status: 01
Program/Elements: Haz Mat Inventory

Program Element Code: 2164
Decode for Current Status: Not reported
Facility Id: FA0100303
Common Name: CLINCH
Current Status: 01
Program/Elements: Haz Mat Inventory

Program Element Code: 2164
Decode for Current Status: Not reported
Facility Id: FA0100303
Common Name: CLINCH ANT BAIT
Current Status: 01
Program/Elements: Haz Mat Inventory

Program Element Code: 2113
Decode for Current Status: Not reported
Facility Id: FA0100303
Common Name: Not reported
Current Status: 01
Program/Elements: Hazardous Material Handler - Range 3

Program Element Code: 2164
Decode for Current Status: Not reported
Facility Id: FA0100303
Common Name: CLING TIGHT
Current Status: 01
Program/Elements: Haz Mat Inventory

Program Element Code: 2164
Decode for Current Status: Not reported
Facility Id: FA0100303
Common Name: CN-9 (9-0-0)
Current Status: 01
Program/Elements: Haz Mat Inventory

Program Element Code: 2113
Decode for Current Status: Not reported
Facility Id: FA0100303

WESTERN FARM, MADERA FACILITY (Continued) **S100676245**

Common Name: Cobalt Advanced
Current Status: 01
Program/Elements: Hazardous Material Handler - Range 3

Program Element Code: 2164
Decode for Current Status: Not reported
Facility Id: FA0100303
Common Name: COCOON
Current Status: 01
Program/Elements: Haz Mat Inventory

Program Element Code: 2164
Decode for Current Status: Not reported
Facility Id: FA0100303
Common Name: COMITE
Current Status: 01
Program/Elements: Haz Mat Inventory

Program Element Code: 2164
Decode for Current Status: Not reported
Facility Id: FA0100303
Common Name: COMITE 6.7
Current Status: 01
Program/Elements: Haz Mat Inventory

Program Element Code: 2113
Decode for Current Status: Not reported
Facility Id: FA0100303
Common Name: Copper Basic 53
Current Status: 01
Program/Elements: Hazardous Material Handler - Range 3

Program Element Code: 2165
Decode for Current Status: Not reported
Facility Id: FA0100303
Common Name: COPPER DISODIUM EDTA
Current Status: 01
Program/Elements: Haz Mat Inventory - Exempt

Program Element Code: 2164
Decode for Current Status: Not reported
Facility Id: FA0100303
Common Name: COPPER SULFATE
Current Status: 01
Program/Elements: Haz Mat Inventory

Program Element Code: 2113
Decode for Current Status: Not reported
Facility Id: FA0100303
Common Name: Not reported
Current Status: 01
Program/Elements: Hazardous Material Handler - Range 3

Program Element Code: 2164
Decode for Current Status: Not reported
Facility Id: FA0100303
Common Name: COPPER SULFUR DUST

WESTERN FARM, MADERA FACILITY (Continued) **S100676245**

Current Status: 01
Program/Elements: Haz Mat Inventory

Program Element Code: 2113
Decode for Current Status: Not reported
Facility Id: FA0100303
Common Name: Not reported
Current Status: 01
Program/Elements: Hazardous Material Handler - Range 3

Program Element Code: 2165
Decode for Current Status: Not reported
Facility Id: FA0100303
Common Name: CORAGEN
Current Status: 01
Program/Elements: Haz Mat Inventory - Exempt

Program Element Code: 2113
Decode for Current Status: Not reported
Facility Id: FA0100303
Common Name: Not reported
Current Status: 01
Program/Elements: Hazardous Material Handler - Range 3

Program Element Code: 2113
Decode for Current Status: Not reported
Facility Id: FA0100303
Common Name: Cosavet 80 DF
Current Status: 01
Program/Elements: Hazardous Material Handler - Range 3

Program Element Code: 2113
Decode for Current Status: Not reported
Facility Id: FA0100303
Common Name: COSAVET,YELLOWJACKET,CSC SULFUR,MICROTHIOL
Current Status: 01
Program/Elements: Hazardous Material Handler - Range 3

Program Element Code: 2164
Decode for Current Status: Not reported
Facility Id: FA0100303
Common Name: COTTON QUIT
Current Status: 01
Program/Elements: Haz Mat Inventory

Program Element Code: 2164
Decode for Current Status: Not reported
Facility Id: FA0100303
Common Name: COTTONQUICK
Current Status: 01
Program/Elements: Haz Mat Inventory

Program Element Code: 2164
Decode for Current Status: Not reported
Facility Id: FA0100303
Common Name: COURIER
Current Status: 01

WESTERN FARM, MADERA FACILITY (Continued) **S100676245**

Program/Elements: Haz Mat Inventory

Program Element Code: 2164
Decode for Current Status: Not reported
Facility Id: FA0100303
Common Name: CREDIT
Current Status: 01
Program/Elements: Haz Mat Inventory

Program Element Code: 2164
Decode for Current Status: Not reported
Facility Id: FA0100303
Common Name: CREDIT (CREDIT EXTRA)
Current Status: 01
Program/Elements: Haz Mat Inventory

Program Element Code: 2113
Decode for Current Status: Not reported
Facility Id: FA0100303
Common Name: Credit 41 / Credit Extra
Current Status: 01
Program/Elements: Hazardous Material Handler - Range 3

Program Element Code: 2113
Decode for Current Status: Not reported
Facility Id: FA0100303
Common Name: CREDIT 41 EXTRA
Current Status: 01
Program/Elements: Hazardous Material Handler - Range 3

Program Element Code: 2113
Decode for Current Status: Not reported
Facility Id: FA0100303
Common Name: Crop Maker 1-3-5
Current Status: 01
Program/Elements: Hazardous Material Handler - Range 3

Program Element Code: 2164
Decode for Current Status: Not reported
Facility Id: FA0100303
Common Name: CROPMAKER 1-3-5
Current Status: 01
Program/Elements: Haz Mat Inventory

Program Element Code: 2113
Decode for Current Status: Not reported
Facility Id: FA0100303
Common Name: CrossBow L
Current Status: 01
Program/Elements: Hazardous Material Handler - Range 3

Program Element Code: 2113
Decode for Current Status: Not reported
Facility Id: FA0100303
Common Name: Cryolite 96
Current Status: 01
Program/Elements: Hazardous Material Handler - Range 3

WESTERN FARM, MADERA FACILITY (Continued) **S100676245**

Program Element Code: 2164
Decode for Current Status: Not reported
Facility Id: FA0100303
Common Name: CRYOLITE 96%
Current Status: 01
Program/Elements: Haz Mat Inventory

Program Element Code: 2164
Decode for Current Status: Not reported
Facility Id: FA0100303
Common Name: CUEVA
Current Status: 01
Program/Elements: Haz Mat Inventory

Program Element Code: 2113
Decode for Current Status: Not reported
Facility Id: FA0100303
Common Name: Not reported
Current Status: 01
Program/Elements: Hazardous Material Handler - Range 3

Program Element Code: 2164
Decode for Current Status: Not reported
Facility Id: FA0100303
Common Name: DANITOL 2.4 EC
Current Status: 01
Program/Elements: Haz Mat Inventory

Program Element Code: 2165
Decode for Current Status: Not reported
Facility Id: FA0100303
Common Name: Not reported
Current Status: 01
Program/Elements: Haz Mat Inventory - Exempt

Program Element Code: 2113
Decode for Current Status: Not reported
Facility Id: FA0100303
Common Name: Danitol 2.4EC
Current Status: 01
Program/Elements: Hazardous Material Handler - Range 3

Program Element Code: 2164
Decode for Current Status: Not reported
Facility Id: FA0100303
Common Name: DEADLINE M-PS
Current Status: 01
Program/Elements: Haz Mat Inventory

Program Element Code: 2113
Decode for Current Status: Not reported
Facility Id: FA0100303
Common Name: Not reported
Current Status: 01
Program/Elements: Hazardous Material Handler - Range 3

Program Element Code: 2164

WESTERN FARM, MADERA FACILITY (Continued) **S100676245**

Decode for Current Status: Not reported
Facility Id: FA0100303
Common Name: DELEGATE WG
Current Status: 01
Program/Elements: Haz Mat Inventory

Program Element Code: 2113
Decode for Current Status: Not reported
Facility Id: FA0100303
Common Name: Not reported
Current Status: 01
Program/Elements: Hazardous Material Handler - Range 3

Program Element Code: 2164
Decode for Current Status: Not reported
Facility Id: FA0100303
Common Name: DELIVER
Current Status: 01
Program/Elements: Haz Mat Inventory

Program Element Code: 2113
Decode for Current Status: Not reported
Facility Id: FA0100303
Common Name: Deliver WG
Current Status: 01
Program/Elements: Hazardous Material Handler - Range 3

Program Element Code: 2165
Decode for Current Status: Not reported
Facility Id: FA0100303
Common Name: DEMON
Current Status: 01
Program/Elements: Haz Mat Inventory - Exempt

Program Element Code: 2113
Decode for Current Status: Not reported
Facility Id: FA0100303
Common Name: Demon Max
Current Status: 01
Program/Elements: Hazardous Material Handler - Range 3

Program Element Code: 2164
Decode for Current Status: Not reported
Facility Id: FA0100303
Common Name: DEVRINOL 2E
Current Status: 01
Program/Elements: Haz Mat Inventory

Program Element Code: 2113
Decode for Current Status: Not reported
Facility Id: FA0100303
Common Name: Devrinol 50 DF
Current Status: 01
Program/Elements: Hazardous Material Handler - Range 3

Program Element Code: 2113
Decode for Current Status: Not reported

WESTERN FARM, MADERA FACILITY (Continued) **S100676245**

Facility Id: FA0100303
Common Name: Dextrose Monohydrate
Current Status: 01
Program/Elements: Hazardous Material Handler - Range 3

Program Element Code: 2113
Decode for Current Status: Not reported
Facility Id: FA0100303
Common Name: Diamond
Current Status: 01
Program/Elements: Hazardous Material Handler - Range 3

Program Element Code: 2164
Decode for Current Status: Not reported
Facility Id: FA0100303
Common Name: DIAZINON 50 W
Current Status: 01
Program/Elements: Haz Mat Inventory

Program Element Code: 2165
Decode for Current Status: Not reported
Facility Id: FA0100303
Common Name: Not reported
Current Status: 01
Program/Elements: Haz Mat Inventory - Exempt

Program Element Code: 2113
Decode for Current Status: Not reported
Facility Id: FA0100303
Common Name: Diazinon 50 WP
Current Status: 01
Program/Elements: Hazardous Material Handler - Range 3

Program Element Code: 2164
Decode for Current Status: Not reported
Facility Id: FA0100303
Common Name: DIAZINON AG 500
Current Status: 01
Program/Elements: Haz Mat Inventory

Program Element Code: 2113
Decode for Current Status: Not reported
Facility Id: FA0100303
Common Name: Diazinon Ag500
Current Status: 01
Program/Elements: Hazardous Material Handler - Range 3

Program Element Code: 2164
Decode for Current Status: Not reported
Facility Id: FA0100303
Common Name: DICOFOL 4E
Current Status: 01
Program/Elements: Haz Mat Inventory

Program Element Code: 2165
Decode for Current Status: Not reported
Facility Id: FA0100303

WESTERN FARM, MADERA FACILITY (Continued) **S100676245**

Common Name: DIESEL
Current Status: 01
Program/Elements: Haz Mat Inventory - Exempt

Program Element Code: 2113
Decode for Current Status: Not reported
Facility Id: FA0100303
Common Name: Diesel No. 2
Current Status: 01
Program/Elements: Hazardous Material Handler - Range 3

Program Element Code: 2164
Decode for Current Status: Not reported
Facility Id: FA0100303
Common Name: DIMENSION 2 EW
Current Status: 01
Program/Elements: Haz Mat Inventory

Program Element Code: 2164
Decode for Current Status: Not reported
Facility Id: FA0100303
Common Name: DIMENSION EC
Current Status: 01
Program/Elements: Haz Mat Inventory

Program Element Code: 2113
Decode for Current Status: Not reported
Facility Id: FA0100303
Common Name: Dimension Ultra 40 WP
Current Status: 01
Program/Elements: Hazardous Material Handler - Range 3

Program Element Code: 2164
Decode for Current Status: Not reported
Facility Id: FA0100303
Common Name: DIMETHOATE 4E
Current Status: 01
Program/Elements: Haz Mat Inventory

Program Element Code: 2164
Decode for Current Status: Not reported
Facility Id: FA0100303
Common Name: DIMILIN 2L
Current Status: 01
Program/Elements: Haz Mat Inventory

Program Element Code: 2165
Decode for Current Status: Not reported
Facility Id: FA0100303
Common Name: Not reported
Current Status: 01
Program/Elements: Haz Mat Inventory - Exempt

Program Element Code: 2113
Decode for Current Status: Not reported
Facility Id: FA0100303
Common Name: Not reported

WESTERN FARM, MADERA FACILITY (Continued) **S100676245**

Current Status: 01
Program/Elements: Hazardous Material Handler - Range 3

Program Element Code: 2164
Decode for Current Status: Not reported
Facility Id: FA0100303
Common Name: DIPEL DF
Current Status: 01
Program/Elements: Haz Mat Inventory

Program Element Code: 2113
Decode for Current Status: Not reported
Facility Id: FA0100303
Common Name: Not reported
Current Status: 01
Program/Elements: Hazardous Material Handler - Range 3

Program Element Code: 2113
Decode for Current Status: Not reported
Facility Id: FA0100303
Common Name: Direx 4
Current Status: 01
Program/Elements: Hazardous Material Handler - Range 3

Program Element Code: 2164
Decode for Current Status: Not reported
Facility Id: FA0100303
Common Name: DIREX 4L
Current Status: 01
Program/Elements: Haz Mat Inventory

Program Element Code: 2164
Decode for Current Status: Not reported
Facility Id: FA0100303
Common Name: DISCIPLINE CA
Current Status: 01
Program/Elements: Haz Mat Inventory

Program Element Code: 2113
Decode for Current Status: Not reported
Facility Id: FA0100303
Common Name: Not reported
Current Status: 01
Program/Elements: Hazardous Material Handler - Range 3

Program Element Code: 2165
Decode for Current Status: Not reported
Facility Id: FA0100303
Common Name: DISSOLVINE 220-s
Current Status: 01
Program/Elements: Haz Mat Inventory - Exempt

Program Element Code: 2113
Decode for Current Status: Not reported
Facility Id: FA0100303
Common Name: Not reported
Current Status: 01

WESTERN FARM, MADERA FACILITY (Continued) **S100676245**

Program/Elements: Hazardous Material Handler - Range 3

Program Element Code: 2164
Decode for Current Status: Not reported
Facility Id: FA0100303
Common Name: DISSOLVINE E-CU-15
Current Status: 01
Program/Elements: Haz Mat Inventory

Program Element Code: 2113
Decode for Current Status: Not reported
Facility Id: FA0100303
Common Name: Not reported
Current Status: 01
Program/Elements: Hazardous Material Handler - Range 3

Program Element Code: 2164
Decode for Current Status: Not reported
Facility Id: FA0100303
Common Name: DISSOLVINE E-FE-13
Current Status: 01
Program/Elements: Haz Mat Inventory

Program Element Code: 2113
Decode for Current Status: Not reported
Facility Id: FA0100303
Common Name: Not reported
Current Status: 01
Program/Elements: Hazardous Material Handler - Range 3

Program Element Code: 2113
Decode for Current Status: Not reported
Facility Id: FA0100303
Common Name: Dissolvine E-MN-13
Current Status: 01
Program/Elements: Hazardous Material Handler - Range 3

Program Element Code: 2113
Decode for Current Status: Not reported
Facility Id: FA0100303
Common Name: Dissolvine E-ZN-15
Current Status: 01
Program/Elements: Hazardous Material Handler - Range 3

Program Element Code: 2164
Decode for Current Status: Not reported
Facility Id: FA0100303
Common Name: DITERA DF
Current Status: 01
Program/Elements: Haz Mat Inventory

Program Element Code: 2164
Decode for Current Status: Not reported
Facility Id: FA0100303
Common Name: DITHANE DF
Current Status: 01
Program/Elements: Haz Mat Inventory

WESTERN FARM, MADERA FACILITY (Continued) **S100676245**

Program Element Code: 2113
Decode for Current Status: Not reported
Facility Id: FA0100303
Common Name: Not reported
Current Status: 01
Program/Elements: Hazardous Material Handler - Range 3

Program Element Code: 2164
Decode for Current Status: Not reported
Facility Id: FA0100303
Common Name: DITHANE F-45 RAINSHIELD
Current Status: 01
Program/Elements: Haz Mat Inventory

Program Element Code: 2113
Decode for Current Status: Not reported
Facility Id: FA0100303
Common Name: Diuron 4L
Current Status: 01
Program/Elements: Hazardous Material Handler - Range 3

Program Element Code: 2164
Decode for Current Status: Not reported
Facility Id: FA0100303
Common Name: DIURON 80DF
Current Status: 01
Program/Elements: Haz Mat Inventory

Program Element Code: 2113
Decode for Current Status: Not reported
Facility Id: FA0100303
Common Name: Double Nickel LC
Current Status: 01
Program/Elements: Hazardous Material Handler - Range 3

Program Element Code: 2113
Decode for Current Status: Not reported
Facility Id: FA0100303
Common Name: Double Nickel WDG
Current Status: 01
Program/Elements: Hazardous Material Handler - Range 3

Program Element Code: 2164
Decode for Current Status: Not reported
Facility Id: FA0100303
Common Name: DRI-CLEAN
Current Status: 01
Program/Elements: Haz Mat Inventory

Program Element Code: 2113
Decode for Current Status: Not reported
Facility Id: FA0100303
Common Name: Not reported
Current Status: 01
Program/Elements: Hazardous Material Handler - Range 3

Program Element Code: 2113

WESTERN FARM, MADERA FACILITY (Continued) **S100676245**

Decode for Current Status: Not reported
Facility Id: FA0100303
Common Name: Dried orange peel
Current Status: 01
Program/Elements: Hazardous Material Handler - Range 3

Program Element Code: 2164
Decode for Current Status: Not reported
Facility Id: FA0100303
Common Name: DUAL MAGNUM
Current Status: 01
Program/Elements: Haz Mat Inventory

Program Element Code: 2165
Decode for Current Status: Not reported
Facility Id: FA0100303
Common Name: Not reported
Current Status: 01
Program/Elements: Haz Mat Inventory - Exempt

Program Element Code: 2113
Decode for Current Status: Not reported
Facility Id: FA0100303
Common Name: Not reported
Current Status: 01
Program/Elements: Hazardous Material Handler - Range 3

Program Element Code: 2164
Decode for Current Status: Not reported
Facility Id: FA0100303
Common Name: DURIVO
Current Status: 01
Program/Elements: Haz Mat Inventory

Program Element Code: 2164
Decode for Current Status: Not reported
Facility Id: FA0100303
Common Name: DUSITNG SULFUR 98%
Current Status: 01
Program/Elements: Haz Mat Inventory

Program Element Code: 2164
Decode for Current Status: Not reported
Facility Id: FA0100303
Common Name: DUSITNG SULFUR SE
Current Status: 01
Program/Elements: Haz Mat Inventory

Program Element Code: 2113
Decode for Current Status: Not reported
Facility Id: FA0100303
Common Name: Dusting Sulur 98
Current Status: 01
Program/Elements: Hazardous Material Handler - Range 3

Program Element Code: 2164
Decode for Current Status: Not reported

WESTERN FARM, MADERA FACILITY (Continued) **S100676245**

Facility Id: FA0100303
Common Name: ECHO
Current Status: 01
Program/Elements: Haz Mat Inventory

Program Element Code: 2164
Decode for Current Status: Not reported
Facility Id: FA0100303
Common Name: ECLIPSE
Current Status: 01
Program/Elements: Haz Mat Inventory

Program Element Code: 2113
Decode for Current Status: Not reported
Facility Id: FA0100303
Common Name: Not reported
Current Status: 01
Program/Elements: Hazardous Material Handler - Range 3

Program Element Code: 2164
Decode for Current Status: Not reported
Facility Id: FA0100303
Common Name: ECTROL EC
Current Status: 01
Program/Elements: Haz Mat Inventory

Program Element Code: 2165
Decode for Current Status: Not reported
Facility Id: FA0100303
Common Name: EDTA MANGANESE DISODIUM
Current Status: 01
Program/Elements: Haz Mat Inventory - Exempt

Program Element Code: 2164
Decode for Current Status: Not reported
Facility Id: FA0100303
Common Name: ELEVATE 50 WDG
Current Status: 01
Program/Elements: Haz Mat Inventory

Program Element Code: 2113
Decode for Current Status: Not reported
Facility Id: FA0100303
Common Name: Not reported
Current Status: 01
Program/Elements: Hazardous Material Handler - Range 3

Program Element Code: 2165
Decode for Current Status: Not reported
Facility Id: FA0100303
Common Name: ELITE 45 WP
Current Status: 01
Program/Elements: Haz Mat Inventory - Exempt

Program Element Code: 2113
Decode for Current Status: Not reported
Facility Id: FA0100303

WESTERN FARM, MADERA FACILITY (Continued) **S100676245**

Common Name: Not reported
Current Status: 01
Program/Elements: Hazardous Material Handler - Range 3

Program Element Code: 2164
Decode for Current Status: Not reported
Facility Id: FA0100303
Common Name: ELITE WP
Current Status: 01
Program/Elements: Haz Mat Inventory

Program Element Code: 2164
Decode for Current Status: Not reported
Facility Id: FA0100303
Common Name: ENDORSE
Current Status: 01
Program/Elements: Haz Mat Inventory

Program Element Code: 2167
Decode for Current Status: Not reported
Facility Id: FA0100303
Common Name: ENDOSULFAN 50 W
Current Status: 01
Program/Elements: Haz Mat Inventory- EHS - Non CALARP

Program Element Code: 2113
Decode for Current Status: Not reported
Facility Id: FA0100303
Common Name: Not reported
Current Status: 01
Program/Elements: Hazardous Material Handler - Range 3

Program Element Code: 2164
Decode for Current Status: Not reported
Facility Id: FA0100303
Common Name: ENDURA
Current Status: 01
Program/Elements: Haz Mat Inventory

Program Element Code: 2113
Decode for Current Status: Not reported
Facility Id: FA0100303
Common Name: Not reported
Current Status: 01
Program/Elements: Hazardous Material Handler - Range 3

Program Element Code: 2113
Decode for Current Status: Not reported
Facility Id: FA0100303
Common Name: Endurance
Current Status: 01
Program/Elements: Hazardous Material Handler - Range 3

Program Element Code: 2164
Decode for Current Status: Not reported
Facility Id: FA0100303
Common Name: ENDURANCE HERBICIDE

WESTERN FARM, MADERA FACILITY (Continued) **S100676245**

Current Status: 01
Program/Elements: Haz Mat Inventory

Program Element Code: 2164
Decode for Current Status: Not reported
Facility Id: FA0100303
Common Name: ENERGIZER
Current Status: 01
Program/Elements: Haz Mat Inventory

Program Element Code: 2113
Decode for Current Status: Not reported
Facility Id: FA0100303
Common Name: Enhancer
Current Status: 01
Program/Elements: Hazardous Material Handler - Range 3

Program Element Code: 2165
Decode for Current Status: Not reported
Facility Id: FA0100303
Common Name: ENTRUST
Current Status: 01
Program/Elements: Haz Mat Inventory - Exempt

Program Element Code: 2164
Decode for Current Status: Not reported
Facility Id: FA0100303
Common Name: ENVIDOR 2 SC
Current Status: 01
Program/Elements: Haz Mat Inventory

Program Element Code: 2113
Decode for Current Status: Not reported
Facility Id: FA0100303
Common Name: Not reported
Current Status: 01
Program/Elements: Hazardous Material Handler - Range 3

Program Element Code: 2113
Decode for Current Status: Not reported
Facility Id: FA0100303
Common Name: EPI-MEK
Current Status: 01
Program/Elements: Hazardous Material Handler - Range 3

Program Element Code: 2164
Decode for Current Status: Not reported
Facility Id: FA0100303
Common Name: EPI-MEK 0.15 INSECTICIDE
Current Status: 01
Program/Elements: Haz Mat Inventory

Program Element Code: 2164
Decode for Current Status: Not reported
Facility Id: FA0100303
Common Name: EPOLENE N-11 WAX
Current Status: 01

WESTERN FARM, MADERA FACILITY (Continued) **S100676245**

Program/Elements: Haz Mat Inventory

Program Element Code: 2113
Decode for Current Status: Not reported
Facility Id: FA0100303
Common Name: Not reported
Current Status: 01
Program/Elements: Hazardous Material Handler - Range 3

Program Element Code: 2164
Decode for Current Status: Not reported
Facility Id: FA0100303
Common Name: EPTAM
Current Status: 01
Program/Elements: Haz Mat Inventory

Program Element Code: 2164
Decode for Current Status: Not reported
Facility Id: FA0100303
Common Name: EQUUS 720 SST
Current Status: 01
Program/Elements: Haz Mat Inventory

Program Element Code: 2164
Decode for Current Status: Not reported
Facility Id: FA0100303
Common Name: ESP PLUS K-SULFATE (1-0-8)
Current Status: 01
Program/Elements: Haz Mat Inventory

Program Element Code: 2164
Decode for Current Status: Not reported
Facility Id: FA0100303
Common Name: ESTEEM
Current Status: 01
Program/Elements: Haz Mat Inventory

Program Element Code: 2165
Decode for Current Status: Not reported
Facility Id: FA0100303
Common Name: ESTEEM 0.86
Current Status: 01
Program/Elements: Haz Mat Inventory - Exempt

Program Element Code: 2165
Decode for Current Status: Not reported
Facility Id: FA0100303
Common Name: ET
Current Status: 01
Program/Elements: Haz Mat Inventory - Exempt

Program Element Code: 2113
Decode for Current Status: Not reported
Facility Id: FA0100303
Common Name: ETHEPHON
Current Status: 01
Program/Elements: Hazardous Material Handler - Range 3

WESTERN FARM, MADERA FACILITY (Continued) **S100676245**

Program Element Code: 2167
Decode for Current Status: Not reported
Facility Id: FA0100303
Common Name: ETHEPHON 6
Current Status: 01
Program/Elements: Haz Mat Inventory- EHS - Non CALARP

Program Element Code: 2164
Decode for Current Status: Not reported
Facility Id: FA0100303
Common Name: ETHREL
Current Status: 01
Program/Elements: Haz Mat Inventory

Program Element Code: 2113
Decode for Current Status: Not reported
Facility Id: FA0100303
Common Name: ETHREL G R
Current Status: 01
Program/Elements: Hazardous Material Handler - Range 3

Program Element Code: 2164
Decode for Current Status: Not reported
Facility Id: FA0100303
Common Name: ETHREL G.R.
Current Status: 01
Program/Elements: Haz Mat Inventory

Program Element Code: 2113
Decode for Current Status: Not reported
Facility Id: FA0100303
Common Name: Ethylene Glycol
Current Status: 01
Program/Elements: Hazardous Material Handler - Range 3

Program Element Code: 2165
Decode for Current Status: Not reported
Facility Id: FA0100303
Common Name: EVERGREEN
Current Status: 01
Program/Elements: Haz Mat Inventory - Exempt

Program Element Code: 2165
Decode for Current Status: Not reported
Facility Id: FA0100303
Common Name: EXCEED
Current Status: 01
Program/Elements: Haz Mat Inventory - Exempt

Program Element Code: 2113
Decode for Current Status: Not reported
Facility Id: FA0100303
Common Name: Not reported
Current Status: 01
Program/Elements: Hazardous Material Handler - Range 3

Program Element Code: 2113

WESTERN FARM, MADERA FACILITY (Continued) **S100676245**

Decode for Current Status: Not reported
Facility Id: FA0100303
Common Name: Excel 90 NF
Current Status: 01
Program/Elements: Hazardous Material Handler - Range 3

Program Element Code: 2164
Decode for Current Status: Not reported
Facility Id: FA0100303
Common Name: EXCEL 90-NF
Current Status: 01
Program/Elements: Haz Mat Inventory

Program Element Code: 2165
Decode for Current Status: Not reported
Facility Id: FA0100303
Common Name: EXCITER
Current Status: 01
Program/Elements: Haz Mat Inventory - Exempt

Program Element Code: 2164
Decode for Current Status: Not reported
Facility Id: FA0100303
Common Name: EXIT
Current Status: 01
Program/Elements: Haz Mat Inventory

Program Element Code: 2113
Decode for Current Status: Not reported
Facility Id: FA0100303
Common Name: Not reported
Current Status: 01
Program/Elements: Hazardous Material Handler - Range 3

Program Element Code: 2113
Decode for Current Status: Not reported
Facility Id: FA0100303
Common Name: Extinguish
Current Status: 01
Program/Elements: Hazardous Material Handler - Range 3

Program Element Code: 2113
Decode for Current Status: Not reported
Facility Id: FA0100303
Common Name: Extinguishe Fire Ant Bait
Current Status: 01
Program/Elements: Hazardous Material Handler - Range 3

Program Element Code: 2113
Decode for Current Status: Not reported
Facility Id: FA0100303
Common Name: FC Exciter
Current Status: 01
Program/Elements: Hazardous Material Handler - Range 3

Program Element Code: 2164
Decode for Current Status: Not reported

WESTERN FARM, MADERA FACILITY (Continued) **S100676245**

Facility Id: FA0100303
Common Name: FERROUS SULFATE
Current Status: 01
Program/Elements: Haz Mat Inventory

Program Element Code: 2113
Decode for Current Status: Not reported
Facility Id: FA0100303
Common Name: Ferrox
Current Status: 01
Program/Elements: Hazardous Material Handler - Range 3

Program Element Code: 2113
Decode for Current Status: Not reported
Facility Id: FA0100303
Common Name: FireStorm
Current Status: 01
Program/Elements: Hazardous Material Handler - Range 3

Program Element Code: 2113
Decode for Current Status: Not reported
Facility Id: FA0100303
Common Name: Flame
Current Status: 01
Program/Elements: Hazardous Material Handler - Range 3

Program Element Code: 2164
Decode for Current Status: Not reported
Facility Id: FA0100303
Common Name: FLINT
Current Status: 01
Program/Elements: Haz Mat Inventory

Program Element Code: 2113
Decode for Current Status: Not reported
Facility Id: FA0100303
Common Name: Not reported
Current Status: 01
Program/Elements: Hazardous Material Handler - Range 3

Program Element Code: 2165
Decode for Current Status: Not reported
Facility Id: FA0100303
Common Name: FLINT 50 WG
Current Status: 01
Program/Elements: Haz Mat Inventory - Exempt

Program Element Code: 2164
Decode for Current Status: Not reported
Facility Id: FA0100303
Common Name: FOLIAR EXTRA
Current Status: 01
Program/Elements: Haz Mat Inventory

Program Element Code: 2113
Decode for Current Status: Not reported
Facility Id: FA0100303

WESTERN FARM, MADERA FACILITY (Continued) **S100676245**

Common Name: Foliar Extra 6-12-7
Current Status: 01
Program/Elements: Hazardous Material Handler - Range 3

Program Element Code: 2164
Decode for Current Status: Not reported
Facility Id: FA0100303
Common Name: FOLIAR NUTRIENT 10-12-0
Current Status: 01
Program/Elements: Haz Mat Inventory

Program Element Code: 2113
Decode for Current Status: Not reported
Facility Id: FA0100303
Common Name: Foliar Nutrient 3 10-12-0
Current Status: 01
Program/Elements: Hazardous Material Handler - Range 3

Program Element Code: 2164
Decode for Current Status: Not reported
Facility Id: FA0100303
Common Name: FOLIAR PRIDE
Current Status: 01
Program/Elements: Haz Mat Inventory

Program Element Code: 2164
Decode for Current Status: Not reported
Facility Id: FA0100303
Common Name: FOLIAR PRIDE 7-14-8+ HUMIC ACIDS LIQUID FERTILIZER
Current Status: 01
Program/Elements: Haz Mat Inventory

Program Element Code: 2164
Decode for Current Status: Not reported
Facility Id: FA0100303
Common Name: FOLIAR PRIDE 7-14-8+HUMIC ACIDS LIQUID FERTILIZER
Current Status: 01
Program/Elements: Haz Mat Inventory

Program Element Code: 2164
Decode for Current Status: Not reported
Facility Id: FA0100303
Common Name: FOLIAR SUPREME 0-16-0
Current Status: 01
Program/Elements: Haz Mat Inventory

Program Element Code: 2113
Decode for Current Status: Not reported
Facility Id: FA0100303
Common Name: Fontelis
Current Status: 01
Program/Elements: Hazardous Material Handler - Range 3

Program Element Code: 2113
Decode for Current Status: Not reported
Facility Id: FA0100303
Common Name: Forfeit

WESTERN FARM, MADERA FACILITY (Continued) **S100676245**

Current Status: 01
Program/Elements: Hazardous Material Handler - Range 3

Program Element Code: 2113
Decode for Current Status: Not reported
Facility Id: FA0100303
Common Name: FORFEIT 280 HERBICIDE
Current Status: 01
Program/Elements: Hazardous Material Handler - Range 3

Program Element Code: 2113
Decode for Current Status: Not reported
Facility Id: FA0100303
Common Name: FRACTURE
Current Status: 01
Program/Elements: Hazardous Material Handler - Range 3

Program Element Code: 2113
Decode for Current Status: Not reported
Facility Id: FA0100303
Common Name: FUJIMITE
Current Status: 01
Program/Elements: Hazardous Material Handler - Range 3

Program Element Code: 2113
Decode for Current Status: Not reported
Facility Id: FA0100303
Common Name: FujiMite 5 EC
Current Status: 01
Program/Elements: Hazardous Material Handler - Range 3

Program Element Code: 2164
Decode for Current Status: Not reported
Facility Id: FA0100303
Common Name: FUJIMITE EC
Current Status: 01
Program/Elements: Haz Mat Inventory

Program Element Code: 2164
Decode for Current Status: Not reported
Facility Id: FA0100303
Common Name: FUJMITE 5EC
Current Status: 01
Program/Elements: Haz Mat Inventory

Program Element Code: 2165
Decode for Current Status: Not reported
Facility Id: FA0100303
Common Name: FULFILL
Current Status: 01
Program/Elements: Haz Mat Inventory - Exempt

Program Element Code: 2113
Decode for Current Status: Not reported
Facility Id: FA0100303
Common Name: Fumitoxin
Current Status: 01

WESTERN FARM, MADERA FACILITY (Continued) **S100676245**

Program/Elements: Hazardous Material Handler - Range 3

Program Element Code: 2165
Decode for Current Status: Not reported
Facility Id: FA0100303
Common Name: FUMITOXIN 500 TAB
Current Status: 01
Program/Elements: Haz Mat Inventory - Exempt

Program Element Code: 2164
Decode for Current Status: Not reported
Facility Id: FA0100303
Common Name: FUSILADE DX
Current Status: 01
Program/Elements: Haz Mat Inventory

Program Element Code: 2113
Decode for Current Status: Not reported
Facility Id: FA0100303
Common Name: Not reported
Current Status: 01
Program/Elements: Hazardous Material Handler - Range 3

Program Element Code: 2164
Decode for Current Status: Not reported
Facility Id: FA0100303
Common Name: FUSION 360
Current Status: 01
Program/Elements: Haz Mat Inventory

Program Element Code: 2164
Decode for Current Status: Not reported
Facility Id: FA0100303
Common Name: GA3 4%
Current Status: 01
Program/Elements: Haz Mat Inventory

Program Element Code: 2164
Decode for Current Status: Not reported
Facility Id: FA0100303
Common Name: GALIGAN 2E
Current Status: 01
Program/Elements: Haz Mat Inventory

Program Element Code: 2113
Decode for Current Status: Not reported
Facility Id: FA0100303
Common Name: Not reported
Current Status: 01
Program/Elements: Hazardous Material Handler - Range 3

Program Element Code: 2165
Decode for Current Status: Not reported
Facility Id: FA0100303
Common Name: GALLERY
Current Status: 01
Program/Elements: Haz Mat Inventory - Exempt

WESTERN FARM, MADERA FACILITY (Continued) **S100676245**

Program Element Code: 2113
Decode for Current Status: Not reported
Facility Id: FA0100303
Common Name: Gallery 75 DF
Current Status: 01
Program/Elements: Hazardous Material Handler - Range 3

Program Element Code: 2164
Decode for Current Status: Not reported
Facility Id: FA0100303
Common Name: GALLERY T&V 75DF
Current Status: 01
Program/Elements: Haz Mat Inventory

Program Element Code: 2164
Decode for Current Status: Not reported
Facility Id: FA0100303
Common Name: GALLEX
Current Status: 01
Program/Elements: Haz Mat Inventory

Program Element Code: 2113
Decode for Current Status: Not reported
Facility Id: FA0100303
Common Name: Not reported
Current Status: 01
Program/Elements: Hazardous Material Handler - Range 3

Program Element Code: 2165
Decode for Current Status: Not reported
Facility Id: FA0100303
Common Name: GALLIGAN 2E
Current Status: 01
Program/Elements: Haz Mat Inventory - Exempt

Program Element Code: 2113
Decode for Current Status: Not reported
Facility Id: FA0100303
Common Name: Not reported
Current Status: 01
Program/Elements: Hazardous Material Handler - Range 3

Program Element Code: 2113
Decode for Current Status: Not reported
Facility Id: FA0100303
Common Name: Garlon 4
Current Status: 01
Program/Elements: Hazardous Material Handler - Range 3

Program Element Code: 2164
Decode for Current Status: Not reported
Facility Id: FA0100303
Common Name: GAVICIDE SUPER 90 OIL
Current Status: 01
Program/Elements: Haz Mat Inventory

Program Element Code: 2113

WESTERN FARM, MADERA FACILITY (Continued) **S100676245**

Decode for Current Status: Not reported
Facility Id: FA0100303
Common Name: Not reported
Current Status: 01
Program/Elements: Hazardous Material Handler - Range 3

Program Element Code: 2113
Decode for Current Status: Not reported
Facility Id: FA0100303
Common Name: Gem
Current Status: 01
Program/Elements: Hazardous Material Handler - Range 3

Program Element Code: 2164
Decode for Current Status: Not reported
Facility Id: FA0100303
Common Name: GEM 500 SE
Current Status: 01
Program/Elements: Haz Mat Inventory

Program Element Code: 2164
Decode for Current Status: Not reported
Facility Id: FA0100303
Common Name: GF-120
Current Status: 01
Program/Elements: Haz Mat Inventory

Program Element Code: 2165
Decode for Current Status: Not reported
Facility Id: FA0100303
Common Name: GF-120 NF NATURALYTE
Current Status: 01
Program/Elements: Haz Mat Inventory - Exempt

Program Element Code: 2165
Decode for Current Status: Not reported
Facility Id: FA0100303
Common Name: GIBGRO 20%
Current Status: 01
Program/Elements: Haz Mat Inventory - Exempt

Program Element Code: 2113
Decode for Current Status: Not reported
Facility Id: FA0100303
Common Name: Not reported
Current Status: 01
Program/Elements: Hazardous Material Handler - Range 3

Program Element Code: 2165
Decode for Current Status: Not reported
Facility Id: FA0100303
Common Name: GIBGRO 20% & 4%
Current Status: 01
Program/Elements: Haz Mat Inventory - Exempt

Program Element Code: 2164
Decode for Current Status: Not reported

WESTERN FARM, MADERA FACILITY (Continued) **S100676245**

Facility Id: FA0100303
Common Name: GIBGRO 4LS
Current Status: 01
Program/Elements: Haz Mat Inventory

Program Element Code: 2113
Decode for Current Status: Not reported
Facility Id: FA0100303
Common Name: Not reported
Current Status: 01
Program/Elements: Hazardous Material Handler - Range 3

Program Element Code: 2113
Decode for Current Status: Not reported
Facility Id: FA0100303
Common Name: GIBGROW 20% & 4%
Current Status: 01
Program/Elements: Hazardous Material Handler - Range 3

Program Element Code: 2164
Decode for Current Status: Not reported
Facility Id: FA0100303
Common Name: GINSTAR
Current Status: 01
Program/Elements: Haz Mat Inventory

Program Element Code: 2113
Decode for Current Status: Not reported
Facility Id: FA0100303
Common Name: Glufosinate 280 SL
Current Status: 01
Program/Elements: Hazardous Material Handler - Range 3

Program Element Code: 2164
Decode for Current Status: Not reported
Facility Id: FA0100303
Common Name: GLY STAR ORIGINAL
Current Status: 01
Program/Elements: Haz Mat Inventory

Program Element Code: 2113
Decode for Current Status: Not reported
Facility Id: FA0100303
Common Name: Not reported
Current Status: 01
Program/Elements: Hazardous Material Handler - Range 3

Program Element Code: 2113
Decode for Current Status: Not reported
Facility Id: FA0100303
Common Name: Gly Star Original /Plus
Current Status: 01
Program/Elements: Hazardous Material Handler - Range 3

Program Element Code: 2165
Decode for Current Status: Not reported
Facility Id: FA0100303

WESTERN FARM, MADERA FACILITY (Continued) **S100676245**

Common Name: GLY STAR PLUS
Current Status: 01
Program/Elements: Haz Mat Inventory - Exempt

Program Element Code: 2113
Decode for Current Status: Not reported
Facility Id: FA0100303
Common Name: Not reported
Current Status: 01
Program/Elements: Hazardous Material Handler - Range 3

Program Element Code: 2164
Decode for Current Status: Not reported
Facility Id: FA0100303
Common Name: GLY SUPREME PLUS
Current Status: 01
Program/Elements: Haz Mat Inventory

Program Element Code: 2164
Decode for Current Status: Not reported
Facility Id: FA0100303
Common Name: GLYFOS AQUATIC
Current Status: 01
Program/Elements: Haz Mat Inventory

Program Element Code: 2113
Decode for Current Status: Not reported
Facility Id: FA0100303
Common Name: Not reported
Current Status: 01
Program/Elements: Hazardous Material Handler - Range 3

Program Element Code: 2164
Decode for Current Status: Not reported
Facility Id: FA0100303
Common Name: GLYPHOGAN
Current Status: 01
Program/Elements: Haz Mat Inventory

Program Element Code: 2164
Decode for Current Status: Not reported
Facility Id: FA0100303
Common Name: GLYPHOGAN HERBICIDE
Current Status: 01
Program/Elements: Haz Mat Inventory

Program Element Code: 2164
Decode for Current Status: Not reported
Facility Id: FA0100303
Common Name: GOAL 2 XL
Current Status: 01
Program/Elements: Haz Mat Inventory

Program Element Code: 2113
Decode for Current Status: Not reported
Facility Id: FA0100303
Common Name: Not reported

WESTERN FARM, MADERA FACILITY (Continued) **S100676245**

Current Status: 01
Program/Elements: Hazardous Material Handler - Range 3

Program Element Code: 2164
Decode for Current Status: Not reported
Facility Id: FA0100303
Common Name: GOAL 2XL
Current Status: 01
Program/Elements: Haz Mat Inventory

Program Element Code: 2164
Decode for Current Status: Not reported
Facility Id: FA0100303
Common Name: GOAL TENDER
Current Status: 01
Program/Elements: Haz Mat Inventory

Program Element Code: 2113
Decode for Current Status: Not reported
Facility Id: FA0100303
Common Name: Goaltender
Current Status: 01
Program/Elements: Hazardous Material Handler - Range 3

Program Element Code: 2113
Decode for Current Status: Not reported
Facility Id: FA0100303
Common Name: Gofer Bait
Current Status: 01
Program/Elements: Hazardous Material Handler - Range 3

Program Element Code: 2164
Decode for Current Status: Not reported
Facility Id: FA0100303
Common Name: GOLDN GRO 20-1-7 + 3S
Current Status: 01
Program/Elements: Haz Mat Inventory

Program Element Code: 2164
Decode for Current Status: Not reported
Facility Id: FA0100303
Common Name: GOLDN GRO 9-0-1+7%ZN
Current Status: 01
Program/Elements: Haz Mat Inventory

Program Element Code: 2164
Decode for Current Status: Not reported
Facility Id: FA0100303
Common Name: GOLDN GRO 9-0-2+3%ZINC LIQUID CHELATED NKS MICRO-MIX
Current Status: 01
Program/Elements: Haz Mat Inventory

Program Element Code: 2164
Decode for Current Status: Not reported
Facility Id: FA0100303
Common Name: GOLD'NGRO 9-0-1+7%ZINC
Current Status: 01

WESTERN FARM, MADERA FACILITY (Continued) **S100676245**

Program/Elements: Haz Mat Inventory

Program Element Code: 2113
Decode for Current Status: Not reported
Facility Id: FA0100303
Common Name: GoldnGro 9-0-1-7%zn
Current Status: 01
Program/Elements: Hazardous Material Handler - Range 3

Program Element Code: 2164
Decode for Current Status: Not reported
Facility Id: FA0100303
Common Name: GOLDNGRO 9-0-2+3%ZN
Current Status: 01
Program/Elements: Haz Mat Inventory

Program Element Code: 2113
Decode for Current Status: Not reported
Facility Id: FA0100303
Common Name: Not reported
Current Status: 01
Program/Elements: Hazardous Material Handler - Range 3

Program Element Code: 2168
Decode for Current Status: Not reported
Facility Id: FA0100303
Common Name: GOPHER GETTER 1.8
Current Status: 01
Program/Elements: Haz Mat Inventory- EHS - CALARP

Program Element Code: 2113
Decode for Current Status: Not reported
Facility Id: FA0100303
Common Name: Gopher Getter AG Bait
Current Status: 01
Program/Elements: Hazardous Material Handler - Range 3

Program Element Code: 2164
Decode for Current Status: Not reported
Facility Id: FA0100303
Common Name: GRAMOXONE INTEON
Current Status: 01
Program/Elements: Haz Mat Inventory

Program Element Code: 2165
Decode for Current Status: Not reported
Facility Id: FA0100303
Common Name: Not reported
Current Status: 01
Program/Elements: Haz Mat Inventory - Exempt

Program Element Code: 2168
Decode for Current Status: Not reported
Facility Id: FA0100303
Common Name: Not reported
Current Status: 01
Program/Elements: Haz Mat Inventory- EHS - CALARP

WESTERN FARM, MADERA FACILITY (Continued) **S100676245**

Program Element Code: 2167
Decode for Current Status: Not reported
Facility Id: FA0100303
Common Name: Not reported
Current Status: 01
Program/Elements: Haz Mat Inventory- EHS - Non CALARP

Program Element Code: 2113
Decode for Current Status: Not reported
Facility Id: FA0100303
Common Name: Gramoxone SL 2.0
Current Status: 01
Program/Elements: Hazardous Material Handler - Range 3

Program Element Code: 2113
Decode for Current Status: Not reported
Facility Id: FA0100303
Common Name: Grandevo
Current Status: 01
Program/Elements: Hazardous Material Handler - Range 3

Program Element Code: 2164
Decode for Current Status: Not reported
Facility Id: FA0100303
Common Name: GRANULAR UREA
Current Status: 01
Program/Elements: Haz Mat Inventory

Program Element Code: 2113
Decode for Current Status: Not reported
Facility Id: FA0100303
Common Name: Ground Squirrel Bait
Current Status: 01
Program/Elements: Hazardous Material Handler - Range 3

Program Element Code: 2168
Decode for Current Status: Not reported
Facility Id: FA0100303
Common Name: GUTHION 50 SP
Current Status: 01
Program/Elements: Haz Mat Inventory- EHS - CALARP

Program Element Code: 2164
Decode for Current Status: Not reported
Facility Id: FA0100303
Common Name: GYPSUM
Current Status: 01
Program/Elements: Haz Mat Inventory

Program Element Code: 2113
Decode for Current Status: Not reported
Facility Id: FA0100303
Common Name: Not reported
Current Status: 01
Program/Elements: Hazardous Material Handler - Range 3

Program Element Code: 2113

WESTERN FARM, MADERA FACILITY (Continued) **S100676245**

Decode for Current Status: Not reported
Facility Id: FA0100303
Common Name: Gypsum Flowable
Current Status: 01
Program/Elements: Hazardous Material Handler - Range 3

Program Element Code: 2164
Decode for Current Status: Not reported
Facility Id: FA0100303
Common Name: HAZARDOUS WASTE MIXTURE
Current Status: 01
Program/Elements: Haz Mat Inventory

Program Element Code: 2164
Decode for Current Status: Not reported
Facility Id: FA0100303
Common Name: HEADLINE
Current Status: 01
Program/Elements: Haz Mat Inventory

Program Element Code: 2165
Decode for Current Status: Not reported
Facility Id: FA0100303
Common Name: Not reported
Current Status: 01
Program/Elements: Haz Mat Inventory - Exempt

Program Element Code: 2113
Decode for Current Status: Not reported
Facility Id: FA0100303
Common Name: Not reported
Current Status: 01
Program/Elements: Hazardous Material Handler - Range 3

Program Element Code: 2164
Decode for Current Status: Not reported
Facility Id: FA0100303
Common Name: HELIUM
Current Status: 01
Program/Elements: Haz Mat Inventory

Program Element Code: 2113
Decode for Current Status: Not reported
Facility Id: FA0100303
Common Name: Not reported
Current Status: 01
Program/Elements: Hazardous Material Handler - Range 3

Program Element Code: 2113
Decode for Current Status: Not reported
Facility Id: FA0100303
Common Name: Helmquat 3SL
Current Status: 01
Program/Elements: Hazardous Material Handler - Range 3

Program Element Code: 2113
Decode for Current Status: Not reported

WESTERN FARM, MADERA FACILITY (Continued) **S100676245**

Facility Id: FA0100303
Common Name: Herbicide Activator
Current Status: 01
Program/Elements: Hazardous Material Handler - Range 3

Program Element Code: 2113
Decode for Current Status: Not reported
Facility Id: FA0100303
Common Name: Herbimax
Current Status: 01
Program/Elements: Hazardous Material Handler - Range 3

Program Element Code: 2164
Decode for Current Status: Not reported
Facility Id: FA0100303
Common Name: HI - CAL
Current Status: 01
Program/Elements: Haz Mat Inventory

Program Element Code: 2113
Decode for Current Status: Not reported
Facility Id: FA0100303
Common Name: Hi Peak 0-45-45
Current Status: 01
Program/Elements: Hazardous Material Handler - Range 3

Program Element Code: 2164
Decode for Current Status: Not reported
Facility Id: FA0100303
Common Name: HIGH PEAK 0-45-45
Current Status: 01
Program/Elements: Haz Mat Inventory

Program Element Code: 2164
Decode for Current Status: Not reported
Facility Id: FA0100303
Common Name: HOPPER FINDER
Current Status: 01
Program/Elements: Haz Mat Inventory

Program Element Code: 2113
Decode for Current Status: Not reported
Facility Id: FA0100303
Common Name: Hopperfinder
Current Status: 01
Program/Elements: Hazardous Material Handler - Range 3

Program Element Code: 2164
Decode for Current Status: Not reported
Facility Id: FA0100303
Common Name: HUMIC 600
Current Status: 01
Program/Elements: Haz Mat Inventory

Program Element Code: 2113
Decode for Current Status: Not reported
Facility Id: FA0100303

WESTERN FARM, MADERA FACILITY (Continued) **S100676245**

Common Name: Not reported
Current Status: 01
Program/Elements: Hazardous Material Handler - Range 3

Program Element Code: 2113
Decode for Current Status: Not reported
Facility Id: FA0100303
Common Name: Humic Acid 22%
Current Status: 01
Program/Elements: Hazardous Material Handler - Range 3

Program Element Code: 2164
Decode for Current Status: Not reported
Facility Id: FA0100303
Common Name: HYDRATED LIME
Current Status: 01
Program/Elements: Haz Mat Inventory

Program Element Code: 2113
Decode for Current Status: Not reported
Facility Id: FA0100303
Common Name: Hyvar
Current Status: 01
Program/Elements: Hazardous Material Handler - Range 3

Program Element Code: 2168
Decode for Current Status: Not reported
Facility Id: FA0100303
Common Name: IMIDAN 70 W
Current Status: 01
Program/Elements: Haz Mat Inventory- EHS - CALARP

Program Element Code: 2164
Decode for Current Status: Not reported
Facility Id: FA0100303
Common Name: IMIDAN 70-W
Current Status: 01
Program/Elements: Haz Mat Inventory

Program Element Code: 2113
Decode for Current Status: Not reported
Facility Id: FA0100303
Common Name: Imidan 70w/phosmet
Current Status: 01
Program/Elements: Hazardous Material Handler - Range 3

Program Element Code: 2164
Decode for Current Status: Not reported
Facility Id: FA0100303
Common Name: INDAR 2F
Current Status: 01
Program/Elements: Haz Mat Inventory

Program Element Code: 2113
Decode for Current Status: Not reported
Facility Id: FA0100303
Common Name: INDAR 2F FUNGICIDE

WESTERN FARM, MADERA FACILITY (Continued) **S100676245**

Current Status: 01
Program/Elements: Hazardous Material Handler - Range 3

Program Element Code: 2113
Decode for Current Status: Not reported
Facility Id: FA0100303
Common Name: Indar 75 WSP
Current Status: 01
Program/Elements: Hazardous Material Handler - Range 3

Program Element Code: 2113
Decode for Current Status: Not reported
Facility Id: FA0100303
Common Name: Initiate 720
Current Status: 01
Program/Elements: Hazardous Material Handler - Range 3

Program Element Code: 2165
Decode for Current Status: Not reported
Facility Id: FA0100303
Common Name: IN-PLACE
Current Status: 01
Program/Elements: Haz Mat Inventory - Exempt

Program Element Code: 2113
Decode for Current Status: Not reported
Facility Id: FA0100303
Common Name: Not reported
Current Status: 01
Program/Elements: Hazardous Material Handler - Range 3

Program Element Code: 2164
Decode for Current Status: Not reported
Facility Id: FA0100303
Common Name: INSPIRE SUPER
Current Status: 01
Program/Elements: Haz Mat Inventory

Program Element Code: 2113
Decode for Current Status: Not reported
Facility Id: FA0100303
Common Name: Intensity
Current Status: 01
Program/Elements: Hazardous Material Handler - Range 3

Program Element Code: 2113
Decode for Current Status: Not reported
Facility Id: FA0100303
Common Name: INTENSITY ONE
Current Status: 01
Program/Elements: Hazardous Material Handler - Range 3

Program Element Code: 2113
Decode for Current Status: Not reported
Facility Id: FA0100303
Common Name: Intrepid
Current Status: 01

WESTERN FARM, MADERA FACILITY (Continued) **S100676245**

Program/Elements: Hazardous Material Handler - Range 3

Program Element Code: 2164
Decode for Current Status: Not reported
Facility Id: FA0100303
Common Name: INTREPID 2F
Current Status: 01
Program/Elements: Haz Mat Inventory

Program Element Code: 2113
Decode for Current Status: Not reported
Facility Id: FA0100303
Common Name: INTREPID EDGE INSECTICIDE
Current Status: 01
Program/Elements: Hazardous Material Handler - Range 3

Program Element Code: 2164
Decode for Current Status: Not reported
Facility Id: FA0100303
Common Name: IPRODIONE 4 L
Current Status: 01
Program/Elements: Haz Mat Inventory

Program Element Code: 2164
Decode for Current Status: Not reported
Facility Id: FA0100303
Common Name: IPRODIONE 4 L AG
Current Status: 01
Program/Elements: Haz Mat Inventory

Program Element Code: 2113
Decode for Current Status: Not reported
Facility Id: FA0100303
Common Name: IPRODIONE 4L AG
Current Status: 01
Program/Elements: Hazardous Material Handler - Range 3

Program Element Code: 2113
Decode for Current Status: Not reported
Facility Id: FA0100303
Common Name: Iron Sequeststar 13.2%
Current Status: 01
Program/Elements: Hazardous Material Handler - Range 3

Program Element Code: 2113
Decode for Current Status: Not reported
Facility Id: FA0100303
Common Name: Iron Sulfate
Current Status: 01
Program/Elements: Hazardous Material Handler - Range 3

Program Element Code: 2113
Decode for Current Status: Not reported
Facility Id: FA0100303
Common Name: Iron Sulfate 5%
Current Status: 01
Program/Elements: Hazardous Material Handler - Range 3

WESTERN FARM, MADERA FACILITY (Continued) **S100676245**

Program Element Code: 2165
Decode for Current Status: Not reported
Facility Id: FA0100303
Common Name: ISOPROPYL ALCOHOL
Current Status: 01
Program/Elements: Haz Mat Inventory - Exempt

Program Element Code: 2164
Decode for Current Status: Not reported
Facility Id: FA0100303
Common Name: JAVELIN WG
Current Status: 01
Program/Elements: Haz Mat Inventory

Program Element Code: 2113
Decode for Current Status: Not reported
Facility Id: FA0100303
Common Name: Not reported
Current Status: 01
Program/Elements: Hazardous Material Handler - Range 3

Program Element Code: 2164
Decode for Current Status: Not reported
Facility Id: FA0100303
Common Name: KALIGREEN
Current Status: 01
Program/Elements: Haz Mat Inventory

Program Element Code: 2113
Decode for Current Status: Not reported
Facility Id: FA0100303
Common Name: Not reported
Current Status: 01
Program/Elements: Hazardous Material Handler - Range 3

Program Element Code: 2164
Decode for Current Status: Not reported
Facility Id: FA0100303
Common Name: KANEMITE 15 SC
Current Status: 01
Program/Elements: Haz Mat Inventory

Program Element Code: 2164
Decode for Current Status: Not reported
Facility Id: FA0100303
Common Name: KARMEX
Current Status: 01
Program/Elements: Haz Mat Inventory

Program Element Code: 2164
Decode for Current Status: Not reported
Facility Id: FA0100303
Common Name: KARMEX D. F.
Current Status: 01
Program/Elements: Haz Mat Inventory

Program Element Code: 2113

WESTERN FARM, MADERA FACILITY (Continued) **S100676245**

Decode for Current Status: Not reported
Facility Id: FA0100303
Common Name: Karmex DF
Current Status: 01
Program/Elements: Hazardous Material Handler - Range 3

Program Element Code: 2164
Decode for Current Status: Not reported
Facility Id: FA0100303
Common Name: KEEP
Current Status: 01
Program/Elements: Haz Mat Inventory

Program Element Code: 2113
Decode for Current Status: Not reported
Facility Id: FA0100303
Common Name: Not reported
Current Status: 01
Program/Elements: Hazardous Material Handler - Range 3

Program Element Code: 2113
Decode for Current Status: Not reported
Facility Id: FA0100303
Common Name: Kendo TM Insecticide
Current Status: 01
Program/Elements: Hazardous Material Handler - Range 3

Program Element Code: 2113
Decode for Current Status: Not reported
Facility Id: FA0100303
Common Name: Kentan DF
Current Status: 01
Program/Elements: Hazardous Material Handler - Range 3

Program Element Code: 2164
Decode for Current Status: Not reported
Facility Id: FA0100303
Common Name: KERB 50
Current Status: 01
Program/Elements: Haz Mat Inventory

Program Element Code: 2164
Decode for Current Status: Not reported
Facility Id: FA0100303
Common Name: KEROSENE
Current Status: 01
Program/Elements: Haz Mat Inventory

Program Element Code: 2113
Decode for Current Status: Not reported
Facility Id: FA0100303
Common Name: Not reported
Current Status: 01
Program/Elements: Hazardous Material Handler - Range 3

Program Element Code: 2164
Decode for Current Status: Not reported

WESTERN FARM, MADERA FACILITY (Continued) **S100676245**

Facility Id: FA0100303
Common Name: K-MEND
Current Status: 01
Program/Elements: Haz Mat Inventory

Program Element Code: 2164
Decode for Current Status: Not reported
Facility Id: FA0100303
Common Name: KNACK
Current Status: 01
Program/Elements: Haz Mat Inventory

Program Element Code: 2165
Decode for Current Status: Not reported
Facility Id: FA0100303
Common Name: KOCIDE 101
Current Status: 01
Program/Elements: Haz Mat Inventory - Exempt

Program Element Code: 2164
Decode for Current Status: Not reported
Facility Id: FA0100303
Common Name: KOCIDE 2000
Current Status: 01
Program/Elements: Haz Mat Inventory

Program Element Code: 2113
Decode for Current Status: Not reported
Facility Id: FA0100303
Common Name: Not reported
Current Status: 01
Program/Elements: Hazardous Material Handler - Range 3

Program Element Code: 2164
Decode for Current Status: Not reported
Facility Id: FA0100303
Common Name: KOCIDE 2000, 3000
Current Status: 01
Program/Elements: Haz Mat Inventory

Program Element Code: 2113
Decode for Current Status: Not reported
Facility Id: FA0100303
Common Name: Kocide 3000
Current Status: 01
Program/Elements: Hazardous Material Handler - Range 3

Program Element Code: 2164
Decode for Current Status: Not reported
Facility Id: FA0100303
Common Name: KOCIDE 4.5 LF
Current Status: 01
Program/Elements: Haz Mat Inventory

Program Element Code: 2113
Decode for Current Status: Not reported
Facility Id: FA0100303

WESTERN FARM, MADERA FACILITY (Continued) **S100676245**

Common Name: Krop Max
Current Status: 01
Program/Elements: Hazardous Material Handler - Range 3

Program Element Code: 2164
Decode for Current Status: Not reported
Facility Id: FA0100303
Common Name: KROVAR
Current Status: 01
Program/Elements: Haz Mat Inventory

Program Element Code: 2113
Decode for Current Status: Not reported
Facility Id: FA0100303
Common Name: Krovar I
Current Status: 01
Program/Elements: Hazardous Material Handler - Range 3

Program Element Code: 2164
Decode for Current Status: Not reported
Facility Id: FA0100303
Common Name: KRYOCIDE
Current Status: 01
Program/Elements: Haz Mat Inventory

Program Element Code: 2113
Decode for Current Status: Not reported
Facility Id: FA0100303
Common Name: Not reported
Current Status: 01
Program/Elements: Hazardous Material Handler - Range 3

Program Element Code: 2164
Decode for Current Status: Not reported
Facility Id: FA0100303
Common Name: KTS
Current Status: 01
Program/Elements: Haz Mat Inventory

Program Element Code: 2164
Decode for Current Status: Not reported
Facility Id: FA0100303
Common Name: L B UREA 46%
Current Status: 01
Program/Elements: Haz Mat Inventory

Program Element Code: 2113
Decode for Current Status: Not reported
Facility Id: FA0100303
Common Name: Lamcap
Current Status: 01
Program/Elements: Hazardous Material Handler - Range 3

Program Element Code: 2113
Decode for Current Status: Not reported
Facility Id: FA0100303
Common Name: Landmark XP

WESTERN FARM, MADERA FACILITY (Continued) **S100676245**

Current Status: 01
Program/Elements: Hazardous Material Handler - Range 3

Program Element Code: 2164
Decode for Current Status: Not reported
Facility Id: FA0100303
Common Name: LANNATE
Current Status: 01
Program/Elements: Haz Mat Inventory

Program Element Code: 2165
Decode for Current Status: Not reported
Facility Id: FA0100303
Common Name: LANNATE SP
Current Status: 01
Program/Elements: Haz Mat Inventory - Exempt

Program Element Code: 2113
Decode for Current Status: Not reported
Facility Id: FA0100303
Common Name: Not reported
Current Status: 01
Program/Elements: Hazardous Material Handler - Range 3

Program Element Code: 2165
Decode for Current Status: Not reported
Facility Id: FA0100303
Common Name: LAREDO
Current Status: 01
Program/Elements: Haz Mat Inventory - Exempt

Program Element Code: 2113
Decode for Current Status: Not reported
Facility Id: FA0100303
Common Name: Not reported
Current Status: 01
Program/Elements: Hazardous Material Handler - Range 3

Program Element Code: 2165
Decode for Current Status: Not reported
Facility Id: FA0100303
Common Name: LAREDO EW
Current Status: 01
Program/Elements: Haz Mat Inventory - Exempt

Program Element Code: 2113
Decode for Current Status: Not reported
Facility Id: FA0100303
Common Name: Not reported
Current Status: 01
Program/Elements: Hazardous Material Handler - Range 3

Program Element Code: 2113
Decode for Current Status: Not reported
Facility Id: FA0100303
Common Name: Latron B-1956
Current Status: 01

WESTERN FARM, MADERA FACILITY (Continued) **S100676245**

Program/Elements: Hazardous Material Handler - Range 3

Program Element Code: 2113
Decode for Current Status: Not reported
Facility Id: FA0100303
Common Name: Laudis Herbicide
Current Status: 01
Program/Elements: Hazardous Material Handler - Range 3

Program Element Code: 2164
Decode for Current Status: Not reported
Facility Id: FA0100303
Common Name: LEAF LIFE 10-12-0 FERTILIZER SOLUTION
Current Status: 01
Program/Elements: Haz Mat Inventory

Program Element Code: 2165
Decode for Current Status: Not reported
Facility Id: FA0100303
Common Name: LEVERAGE
Current Status: 01
Program/Elements: Haz Mat Inventory - Exempt

Program Element Code: 2164
Decode for Current Status: Not reported
Facility Id: FA0100303
Common Name: LI 700
Current Status: 01
Program/Elements: Haz Mat Inventory

Program Element Code: 2113
Decode for Current Status: Not reported
Facility Id: FA0100303
Common Name: Li-700
Current Status: 01
Program/Elements: Hazardous Material Handler - Range 3

Program Element Code: 2113
Decode for Current Status: Not reported
Facility Id: FA0100303
Common Name: Liberate Leci tech
Current Status: 01
Program/Elements: Hazardous Material Handler - Range 3

Program Element Code: 2113
Decode for Current Status: Not reported
Facility Id: FA0100303
Common Name: Liberate Lecitech
Current Status: 01
Program/Elements: Hazardous Material Handler - Range 3

Program Element Code: 2113
Decode for Current Status: Not reported
Facility Id: FA0100303
Common Name: LIBERTY 280 SL
Current Status: 01
Program/Elements: Hazardous Material Handler - Range 3

WESTERN FARM, MADERA FACILITY (Continued) **S100676245**

Program Element Code: 2113
Decode for Current Status: Not reported
Facility Id: FA0100303
Common Name: LIFELINE HERBICIDE
Current Status: 01
Program/Elements: Hazardous Material Handler - Range 3

Program Element Code: 2113
Decode for Current Status: Not reported
Facility Id: FA0100303
Common Name: Lignite
Current Status: 01
Program/Elements: Hazardous Material Handler - Range 3

Program Element Code: 2164
Decode for Current Status: Not reported
Facility Id: FA0100303
Common Name: LIGNITE-BLACK EARTH
Current Status: 01
Program/Elements: Haz Mat Inventory

Program Element Code: 2164
Decode for Current Status: Not reported
Facility Id: FA0100303
Common Name: LIME HYDRATED
Current Status: 01
Program/Elements: Haz Mat Inventory

Program Element Code: 2113
Decode for Current Status: Not reported
Facility Id: FA0100303
Common Name: Lime Hydrated Lime
Current Status: 01
Program/Elements: Hazardous Material Handler - Range 3

Program Element Code: 2113
Decode for Current Status: Not reported
Facility Id: FA0100303
Common Name: Liqui Stik
Current Status: 01
Program/Elements: Hazardous Material Handler - Range 3

Program Element Code: 2113
Decode for Current Status: Not reported
Facility Id: FA0100303
Common Name: Liqui Stik 200
Current Status: 01
Program/Elements: Hazardous Material Handler - Range 3

Program Element Code: 2164
Decode for Current Status: Not reported
Facility Id: FA0100303
Common Name: LIQUID HUMIS
Current Status: 01
Program/Elements: Haz Mat Inventory

Program Element Code: 2164

WESTERN FARM, MADERA FACILITY (Continued) **S100676245**

Decode for Current Status: Not reported
Facility Id: FA0100303
Common Name: LIQUID ORGANIC ACID
Current Status: 01
Program/Elements: Haz Mat Inventory

Program Element Code: 2113
Decode for Current Status: Not reported
Facility Id: FA0100303
Common Name: LIQUID ZINC 7 %
Current Status: 01
Program/Elements: Hazardous Material Handler - Range 3

Program Element Code: 2164
Decode for Current Status: Not reported
Facility Id: FA0100303
Common Name: LIQUID ZINC 7%
Current Status: 01
Program/Elements: Haz Mat Inventory

Program Element Code: 2164
Decode for Current Status: Not reported
Facility Id: FA0100303
Common Name: LIQUI-STIK CONCENTRATE
Current Status: 01
Program/Elements: Haz Mat Inventory

Program Element Code: 2113
Decode for Current Status: Not reported
Facility Id: FA0100303
Common Name: Not reported
Current Status: 01
Program/Elements: Hazardous Material Handler - Range 3

Program Element Code: 2164
Decode for Current Status: Not reported
Facility Id: FA0100303
Common Name: LOCK-ON
Current Status: 01
Program/Elements: Haz Mat Inventory

Program Element Code: 2113
Decode for Current Status: Not reported
Facility Id: FA0100303
Common Name: Not reported
Current Status: 01
Program/Elements: Hazardous Material Handler - Range 3

Program Element Code: 2164
Decode for Current Status: Not reported
Facility Id: FA0100303
Common Name: LOKOMOTIVE
Current Status: 01
Program/Elements: Haz Mat Inventory

Program Element Code: 2113
Decode for Current Status: Not reported

WESTERN FARM, MADERA FACILITY (Continued) **S100676245**

Facility Id: FA0100303
Common Name: LoKomotive 2-0-25
Current Status: 01
Program/Elements: Hazardous Material Handler - Range 3

Program Element Code: 2164
Decode for Current Status: Not reported
Facility Id: FA0100303
Common Name: LOROX DF
Current Status: 01
Program/Elements: Haz Mat Inventory

Program Element Code: 2164
Decode for Current Status: Not reported
Facility Id: FA0100303
Common Name: LORSBAN
Current Status: 01
Program/Elements: Haz Mat Inventory

Program Element Code: 2164
Decode for Current Status: Not reported
Facility Id: FA0100303
Common Name: LORSBAN 4 E
Current Status: 01
Program/Elements: Haz Mat Inventory

Program Element Code: 2113
Decode for Current Status: Not reported
Facility Id: FA0100303
Common Name: Lorsban 4E
Current Status: 01
Program/Elements: Hazardous Material Handler - Range 3

Program Element Code: 2164
Decode for Current Status: Not reported
Facility Id: FA0100303
Common Name: LORSBAN ADVANCED
Current Status: 01
Program/Elements: Haz Mat Inventory

Program Element Code: 2113
Decode for Current Status: Not reported
Facility Id: FA0100303
Common Name: Not reported
Current Status: 01
Program/Elements: Hazardous Material Handler - Range 3

Program Element Code: 2164
Decode for Current Status: Not reported
Facility Id: FA0100303
Common Name: LORSBAN ADVANCED INSECTICIDE
Current Status: 01
Program/Elements: Haz Mat Inventory

Program Element Code: 2113
Decode for Current Status: Not reported
Facility Id: FA0100303

WESTERN FARM, MADERA FACILITY (Continued) **S100676245**

Common Name: Luna Experience
Current Status: 01
Program/Elements: Hazardous Material Handler - Range 3

Program Element Code: 2113
Decode for Current Status: Not reported
Facility Id: FA0100303
Common Name: Luna Sensation
Current Status: 01
Program/Elements: Hazardous Material Handler - Range 3

Program Element Code: 2113
Decode for Current Status: Not reported
Facility Id: FA0100303
Common Name: LUNA TRANQUILITY
Current Status: 01
Program/Elements: Hazardous Material Handler - Range 3

Program Element Code: 2164
Decode for Current Status: Not reported
Facility Id: FA0100303
Common Name: MACHO 2.0 FL
Current Status: 01
Program/Elements: Haz Mat Inventory

Program Element Code: 2164
Decode for Current Status: Not reported
Facility Id: FA0100303
Common Name: MAD DOG
Current Status: 01
Program/Elements: Haz Mat Inventory

Program Element Code: 2113
Decode for Current Status: Not reported
Facility Id: FA0100303
Common Name: Not reported
Current Status: 01
Program/Elements: Hazardous Material Handler - Range 3

Program Element Code: 2164
Decode for Current Status: Not reported
Facility Id: FA0100303
Common Name: MAD DOG / MAD DOG PLUS
Current Status: 01
Program/Elements: Haz Mat Inventory

Program Element Code: 2113
Decode for Current Status: Not reported
Facility Id: FA0100303
Common Name: Mad Dog Plus
Current Status: 01
Program/Elements: Hazardous Material Handler - Range 3

Program Element Code: 2164
Decode for Current Status: Not reported
Facility Id: FA0100303
Common Name: MADDOG PLUS

WESTERN FARM, MADERA FACILITY (Continued) **S100676245**

Current Status: 01
Program/Elements: Haz Mat Inventory

Program Element Code: 2164
Decode for Current Status: Not reported
Facility Id: FA0100303
Common Name: MAESTRO 4EC
Current Status: 01
Program/Elements: Haz Mat Inventory

Program Element Code: 2113
Decode for Current Status: Not reported
Facility Id: FA0100303
Common Name: Not reported
Current Status: 01
Program/Elements: Hazardous Material Handler - Range 3

Program Element Code: 2113
Decode for Current Status: Not reported
Facility Id: FA0100303
Common Name: MAGANESE SULFATE 31 % GRANULAR
Current Status: 01
Program/Elements: Hazardous Material Handler - Range 3

Program Element Code: 2164
Decode for Current Status: Not reported
Facility Id: FA0100303
Common Name: MAGNESIUM NITRATE
Current Status: 01
Program/Elements: Haz Mat Inventory

Program Element Code: 2113
Decode for Current Status: Not reported
Facility Id: FA0100303
Common Name: Not reported
Current Status: 01
Program/Elements: Hazardous Material Handler - Range 3

Program Element Code: 2165
Decode for Current Status: Not reported
Facility Id: FA0100303
Common Name: MAGNESIUM SULFATE
Current Status: 01
Program/Elements: Haz Mat Inventory - Exempt

Program Element Code: 2164
Decode for Current Status: Not reported
Facility Id: FA0100303
Common Name: MAGNESIUM SULFATE 31% GRANULAR
Current Status: 01
Program/Elements: Haz Mat Inventory

Program Element Code: 2113
Decode for Current Status: Not reported
Facility Id: FA0100303
Common Name: Magnesium Sulfate/Epsum Salts
Current Status: 01

WESTERN FARM, MADERA FACILITY (Continued) **S100676245**

Program/Elements: Hazardous Material Handler - Range 3

Program Element Code: 2164
Decode for Current Status: Not reported
Facility Id: FA0100303
Common Name: MAGNET
Current Status: 01
Program/Elements: Haz Mat Inventory

Program Element Code: 2164
Decode for Current Status: Not reported
Facility Id: FA0100303
Common Name: MAGOHOS 0+55+19+7
Current Status: 01
Program/Elements: Haz Mat Inventory

Program Element Code: 2164
Decode for Current Status: Not reported
Facility Id: FA0100303
Common Name: MAKAZE
Current Status: 01
Program/Elements: Haz Mat Inventory

Program Element Code: 2113
Decode for Current Status: Not reported
Facility Id: FA0100303
Common Name: Not reported
Current Status: 01
Program/Elements: Hazardous Material Handler - Range 3

Program Element Code: 2113
Decode for Current Status: Not reported
Facility Id: FA0100303
Common Name: Malathion 8 Aquamol
Current Status: 01
Program/Elements: Hazardous Material Handler - Range 3

Program Element Code: 2113
Decode for Current Status: Not reported
Facility Id: FA0100303
Common Name: MAMMI-PLEX CAL MAG
Current Status: 01
Program/Elements: Hazardous Material Handler - Range 3

Program Element Code: 2164
Decode for Current Status: Not reported
Facility Id: FA0100303
Common Name: MANEB 75 DF
Current Status: 01
Program/Elements: Haz Mat Inventory

Program Element Code: 2164
Decode for Current Status: Not reported
Facility Id: FA0100303
Common Name: MANEX
Current Status: 01
Program/Elements: Haz Mat Inventory

WESTERN FARM, MADERA FACILITY (Continued) **S100676245**

Program Element Code: 2164
Decode for Current Status: Not reported
Facility Id: FA0100303
Common Name: MANGANESE SULFATE
Current Status: 01
Program/Elements: Haz Mat Inventory

Program Element Code: 2113
Decode for Current Status: Not reported
Facility Id: FA0100303
Common Name: Not reported
Current Status: 01
Program/Elements: Hazardous Material Handler - Range 3

Program Element Code: 2113
Decode for Current Status: Not reported
Facility Id: FA0100303
Common Name: Manganese Sulfate 31%
Current Status: 01
Program/Elements: Hazardous Material Handler - Range 3

Program Element Code: 2164
Decode for Current Status: Not reported
Facility Id: FA0100303
Common Name: MANIFIC
Current Status: 01
Program/Elements: Haz Mat Inventory

Program Element Code: 2113
Decode for Current Status: Not reported
Facility Id: FA0100303
Common Name: Manni-Plex K
Current Status: 01
Program/Elements: Hazardous Material Handler - Range 3

Program Element Code: 2164
Decode for Current Status: Not reported
Facility Id: FA0100303
Common Name: MANZATE FLOWABLE
Current Status: 01
Program/Elements: Haz Mat Inventory

Program Element Code: 2113
Decode for Current Status: Not reported
Facility Id: FA0100303
Common Name: Manzate Pro-Stick
Current Status: 01
Program/Elements: Hazardous Material Handler - Range 3

Program Element Code: 2164
Decode for Current Status: Not reported
Facility Id: FA0100303
Common Name: MANZATE-PRO STICK
Current Status: 01
Program/Elements: Haz Mat Inventory

Program Element Code: 2165

WESTERN FARM, MADERA FACILITY (Continued) **S100676245**

Decode for Current Status: Not reported
Facility Id: FA0100303
Common Name: MAP
Current Status: 01
Program/Elements: Haz Mat Inventory - Exempt

Program Element Code: 2164
Decode for Current Status: Not reported
Facility Id: FA0100303
Common Name: MATRIX
Current Status: 01
Program/Elements: Haz Mat Inventory

Program Element Code: 2165
Decode for Current Status: Not reported
Facility Id: FA0100303
Common Name: Not reported
Current Status: 01
Program/Elements: Haz Mat Inventory - Exempt

Program Element Code: 2113
Decode for Current Status: Not reported
Facility Id: FA0100303
Common Name: Matrix 25 SG
Current Status: 01
Program/Elements: Hazardous Material Handler - Range 3

Program Element Code: 2113
Decode for Current Status: Not reported
Facility Id: FA0100303
Common Name: MATRIX SG
Current Status: 01
Program/Elements: Hazardous Material Handler - Range 3

Program Element Code: 2164
Decode for Current Status: Not reported
Facility Id: FA0100303
Common Name: MCP 4 AMINE HERBICIDE
Current Status: 01
Program/Elements: Haz Mat Inventory

Program Element Code: 2164
Decode for Current Status: Not reported
Facility Id: FA0100303
Common Name: MCPA-AMINE
Current Status: 01
Program/Elements: Haz Mat Inventory

Program Element Code: 2113
Decode for Current Status: Not reported
Facility Id: FA0100303
Common Name: Medal EC
Current Status: 01
Program/Elements: Hazardous Material Handler - Range 3

Program Element Code: 2113
Decode for Current Status: Not reported

WESTERN FARM, MADERA FACILITY (Continued) **S100676245**

Facility Id: FA0100303
Common Name: MERIVON FUNGICIDE
Current Status: 01
Program/Elements: Hazardous Material Handler - Range 3

Program Element Code: 2164
Decode for Current Status: Not reported
Facility Id: FA0100303
Common Name: META-CRESOL
Current Status: 01
Program/Elements: Haz Mat Inventory

Program Element Code: 2165
Decode for Current Status: Not reported
Facility Id: FA0100303
Common Name: METHYL NAPHTHALENE NO 5
Current Status: 01
Program/Elements: Haz Mat Inventory - Exempt

Program Element Code: 2113
Decode for Current Status: Not reported
Facility Id: FA0100303
Common Name: Micro Plex 4-0-0
Current Status: 01
Program/Elements: Hazardous Material Handler - Range 3

Program Element Code: 2113
Decode for Current Status: Not reported
Facility Id: FA0100303
Common Name: Micro Sulf
Current Status: 01
Program/Elements: Hazardous Material Handler - Range 3

Program Element Code: 2165
Decode for Current Status: Not reported
Facility Id: FA0100303
Common Name: MICROMITE 80 WGS
Current Status: 01
Program/Elements: Haz Mat Inventory - Exempt

Program Element Code: 2164
Decode for Current Status: Not reported
Facility Id: FA0100303
Common Name: MICRONIZED NEUTRAL ZINC 52%
Current Status: 01
Program/Elements: Haz Mat Inventory

Program Element Code: 2164
Decode for Current Status: Not reported
Facility Id: FA0100303
Common Name: MICRONIZER GOLD
Current Status: 01
Program/Elements: Haz Mat Inventory

Program Element Code: 2164
Decode for Current Status: Not reported
Facility Id: FA0100303

WESTERN FARM, MADERA FACILITY (Continued) **S100676245**

Common Name: MICRO-PLEX ZN-FE-MN 4-0-0
Current Status: 01
Program/Elements: Haz Mat Inventory

Program Element Code: 2113
Decode for Current Status: Not reported
Facility Id: FA0100303
Common Name: Microthiol Disperss
Current Status: 01
Program/Elements: Hazardous Material Handler - Range 3

Program Element Code: 2164
Decode for Current Status: Not reported
Facility Id: FA0100303
Common Name: MICROTHIOL DISPRESS
Current Status: 01
Program/Elements: Haz Mat Inventory

Program Element Code: 2113
Decode for Current Status: Not reported
Facility Id: FA0100303
Common Name: Milestone
Current Status: 01
Program/Elements: Hazardous Material Handler - Range 3

Program Element Code: 2164
Decode for Current Status: Not reported
Facility Id: FA0100303
Common Name: MILESTONE VM PLUS
Current Status: 01
Program/Elements: Haz Mat Inventory

Program Element Code: 2164
Decode for Current Status: Not reported
Facility Id: FA0100303
Common Name: MILSTOP
Current Status: 01
Program/Elements: Haz Mat Inventory

Program Element Code: 2164
Decode for Current Status: Not reported
Facility Id: FA0100303
Common Name: MKP
Current Status: 01
Program/Elements: Haz Mat Inventory

Program Element Code: 2113
Decode for Current Status: Not reported
Facility Id: FA0100303
Common Name: Monarch Actagro
Current Status: 01
Program/Elements: Hazardous Material Handler - Range 3

Program Element Code: 2113
Decode for Current Status: Not reported
Facility Id: FA0100303
Common Name: MonoEthanolamine 85%

WESTERN FARM, MADERA FACILITY (Continued) **S100676245**

Current Status: 01
Program/Elements: Hazardous Material Handler - Range 3

Program Element Code: 2113
Decode for Current Status: Not reported
Facility Id: FA0100303
Common Name: Monopotassium Phosphite
Current Status: 01
Program/Elements: Hazardous Material Handler - Range 3

Program Element Code: 2164
Decode for Current Status: Not reported
Facility Id: FA0100303
Common Name: MOTOR OIL SAE 30
Current Status: 01
Program/Elements: Haz Mat Inventory

Program Element Code: 2164
Decode for Current Status: Not reported
Facility Id: FA0100303
Common Name: MOVENTO
Current Status: 01
Program/Elements: Haz Mat Inventory

Program Element Code: 2164
Decode for Current Status: Not reported
Facility Id: FA0100303
Common Name: M-PEDE
Current Status: 01
Program/Elements: Haz Mat Inventory

Program Element Code: 2113
Decode for Current Status: Not reported
Facility Id: FA0100303
Common Name: Msma 6 Plus
Current Status: 01
Program/Elements: Hazardous Material Handler - Range 3

Program Element Code: 2113
Decode for Current Status: Not reported
Facility Id: FA0100303
Common Name: MSO
Current Status: 01
Program/Elements: Hazardous Material Handler - Range 3

Program Element Code: 2164
Decode for Current Status: Not reported
Facility Id: FA0100303
Common Name: MURIATE OF POTASH
Current Status: 01
Program/Elements: Haz Mat Inventory

Program Element Code: 2164
Decode for Current Status: Not reported
Facility Id: FA0100303
Common Name: MUSTANG
Current Status: 01

WESTERN FARM, MADERA FACILITY (Continued) **S100676245**

Program/Elements: Haz Mat Inventory

Program Element Code: 2164
Decode for Current Status: Not reported
Facility Id: FA0100303
Common Name: MUSTANG MAX
Current Status: 01
Program/Elements: Haz Mat Inventory

Program Element Code: 2164
Decode for Current Status: Not reported
Facility Id: FA0100303
Common Name: N - SOL 32%
Current Status: 01
Program/Elements: Haz Mat Inventory

Program Element Code: 2113
Decode for Current Status: Not reported
Facility Id: FA0100303
Common Name: N,P,K Dry Fertilizer
Current Status: 01
Program/Elements: Hazardous Material Handler - Range 3

Program Element Code: 2113
Decode for Current Status: Not reported
Facility Id: FA0100303
Common Name: N,P,k Liquid Fertilizer
Current Status: 01
Program/Elements: Hazardous Material Handler - Range 3

Program Element Code: 2164
Decode for Current Status: Not reported
Facility Id: FA0100303
Common Name: N,P,K,S
Current Status: 01
Program/Elements: Haz Mat Inventory

Program Element Code: 2164
Decode for Current Status: Not reported
Facility Id: FA0100303
Common Name: NARROW RANGE 415 OIL
Current Status: 01
Program/Elements: Haz Mat Inventory

Program Element Code: 2165
Decode for Current Status: Not reported
Facility Id: FA0100303
Common Name: Not reported
Current Status: 01
Program/Elements: Haz Mat Inventory - Exempt

Program Element Code: 2113
Decode for Current Status: Not reported
Facility Id: FA0100303
Common Name: NARROW RANGE 415 SPRAY OIL
Current Status: 01
Program/Elements: Hazardous Material Handler - Range 3

WESTERN FARM, MADERA FACILITY (Continued) **S100676245**

Program Element Code: 2113
Decode for Current Status: Not reported
Facility Id: FA0100303
Common Name: Nealta
Current Status: 01
Program/Elements: Hazardous Material Handler - Range 3

Program Element Code: 2113
Decode for Current Status: Not reported
Facility Id: FA0100303
Common Name: Neemazad 1% EC
Current Status: 01
Program/Elements: Hazardous Material Handler - Range 3

Program Element Code: 2164
Decode for Current Status: Not reported
Facility Id: FA0100303
Common Name: NEEMIX
Current Status: 01
Program/Elements: Haz Mat Inventory

Program Element Code: 2164
Decode for Current Status: Not reported
Facility Id: FA0100303
Common Name: NEUTRALIZER
Current Status: 01
Program/Elements: Haz Mat Inventory

Program Element Code: 2165
Decode for Current Status: Not reported
Facility Id: FA0100303
Common Name: Not reported
Current Status: 01
Program/Elements: Haz Mat Inventory - Exempt

Program Element Code: 2113
Decode for Current Status: Not reported
Facility Id: FA0100303
Common Name: Neutrazinc 52
Current Status: 01
Program/Elements: Hazardous Material Handler - Range 3

Program Element Code: 2164
Decode for Current Status: Not reported
Facility Id: FA0100303
Common Name: NEVADO 4F
Current Status: 01
Program/Elements: Haz Mat Inventory

Program Element Code: 2113
Decode for Current Status: Not reported
Facility Id: FA0100303
Common Name: Not reported
Current Status: 01
Program/Elements: Hazardous Material Handler - Range 3

Program Element Code: 2165

WESTERN FARM, MADERA FACILITY (Continued) **S100676245**

Decode for Current Status: Not reported
Facility Id: FA0100303
Common Name: NEXTER
Current Status: 01
Program/Elements: Haz Mat Inventory - Exempt

Program Element Code: 2164
Decode for Current Status: Not reported
Facility Id: FA0100303
Common Name: NH3
Current Status: 01
Program/Elements: Haz Mat Inventory

Program Element Code: 2164
Decode for Current Status: Not reported
Facility Id: FA0100303
Common Name: NITROGEN
Current Status: 01
Program/Elements: Haz Mat Inventory

Program Element Code: 2165
Decode for Current Status: Not reported
Facility Id: FA0100303
Common Name: Not reported
Current Status: 01
Program/Elements: Haz Mat Inventory - Exempt

Program Element Code: 2164
Decode for Current Status: Not reported
Facility Id: FA0100303
Common Name: NITROGEN TANK
Current Status: 01
Program/Elements: Haz Mat Inventory

Program Element Code: 2164
Decode for Current Status: Not reported
Facility Id: FA0100303
Common Name: NO FOAM A
Current Status: 01
Program/Elements: Haz Mat Inventory

Program Element Code: 2113
Decode for Current Status: Not reported
Facility Id: FA0100303
Common Name: Not reported
Current Status: 01
Program/Elements: Hazardous Material Handler - Range 3

Program Element Code: 2164
Decode for Current Status: Not reported
Facility Id: FA0100303
Common Name: NO FOAM B
Current Status: 01
Program/Elements: Haz Mat Inventory

Program Element Code: 2165
Decode for Current Status: Not reported

WESTERN FARM, MADERA FACILITY (Continued) **S100676245**

Facility Id: FA0100303
Common Name: Not reported
Current Status: 01
Program/Elements: Haz Mat Inventory - Exempt

Program Element Code: 2113
Decode for Current Status: Not reported
Facility Id: FA0100303
Common Name: Not reported
Current Status: 01
Program/Elements: Hazardous Material Handler - Range 3

Program Element Code: 2164
Decode for Current Status: Not reported
Facility Id: FA0100303
Common Name: NONYLPHENOL POLYETHYLENE GLYCOL ETHER
Current Status: 01
Program/Elements: Haz Mat Inventory

Program Element Code: 2165
Decode for Current Status: Not reported
Facility Id: FA0100303
Common Name: NORDOX
Current Status: 01
Program/Elements: Haz Mat Inventory - Exempt

Program Element Code: 2164
Decode for Current Status: Not reported
Facility Id: FA0100303
Common Name: NORDOX 75 WG
Current Status: 01
Program/Elements: Haz Mat Inventory

Program Element Code: 2113
Decode for Current Status: Not reported
Facility Id: FA0100303
Common Name: Nordox 75WG
Current Status: 01
Program/Elements: Hazardous Material Handler - Range 3

Program Element Code: 2113
Decode for Current Status: Not reported
Facility Id: FA0100303
Common Name: NORFOX NP-10.2
Current Status: 01
Program/Elements: Hazardous Material Handler - Range 3

Program Element Code: 2164
Decode for Current Status: Not reported
Facility Id: FA0100303
Common Name: N-PHURIC 15/49
Current Status: 01
Program/Elements: Haz Mat Inventory

Program Element Code: 2164
Decode for Current Status: Not reported
Facility Id: FA0100303

WESTERN FARM, MADERA FACILITY (Continued) **S100676245**

Common Name: N-PHURIC 15/49 FERTILIZER
Current Status: 01
Program/Elements: Haz Mat Inventory

Program Element Code: 2164
Decode for Current Status: Not reported
Facility Id: FA0100303
Common Name: NPK FERTILIZER DRY
Current Status: 01
Program/Elements: Haz Mat Inventory

Program Element Code: 2164
Decode for Current Status: Not reported
Facility Id: FA0100303
Common Name: NSURE
Current Status: 01
Program/Elements: Haz Mat Inventory

Program Element Code: 2164
Decode for Current Status: Not reported
Facility Id: FA0100303
Common Name: N-SURE
Current Status: 01
Program/Elements: Haz Mat Inventory

Program Element Code: 2113
Decode for Current Status: Not reported
Facility Id: FA0100303
Common Name: N-Sure 28-0-0
Current Status: 01
Program/Elements: Hazardous Material Handler - Range 3

Program Element Code: 2164
Decode for Current Status: Not reported
Facility Id: FA0100303
Common Name: NU COP 50
Current Status: 01
Program/Elements: Haz Mat Inventory

Program Element Code: 2113
Decode for Current Status: Not reported
Facility Id: FA0100303
Common Name: Nu Cop 50 WG
Current Status: 01
Program/Elements: Hazardous Material Handler - Range 3

Program Element Code: 2165
Decode for Current Status: Not reported
Facility Id: FA0100303
Common Name: NU FILM 17
Current Status: 01
Program/Elements: Haz Mat Inventory - Exempt

Program Element Code: 2164
Decode for Current Status: Not reported
Facility Id: FA0100303
Common Name: NU FILM P

WESTERN FARM, MADERA FACILITY (Continued) **S100676245**

Current Status: 01
Program/Elements: Haz Mat Inventory

Program Element Code: 2113
Decode for Current Status: Not reported
Facility Id: FA0100303
Common Name: Not reported
Current Status: 01
Program/Elements: Hazardous Material Handler - Range 3

Program Element Code: 2164
Decode for Current Status: Not reported
Facility Id: FA0100303
Common Name: NU-CORP 50
Current Status: 01
Program/Elements: Haz Mat Inventory

Program Element Code: 2113
Decode for Current Status: Not reported
Facility Id: FA0100303
Common Name: Nuprid 2F
Current Status: 01
Program/Elements: Hazardous Material Handler - Range 3

Program Element Code: 2164
Decode for Current Status: Not reported
Facility Id: FA0100303
Common Name: NUPRID 2F & 2SC
Current Status: 01
Program/Elements: Haz Mat Inventory

Program Element Code: 2113
Decode for Current Status: Not reported
Facility Id: FA0100303
Common Name: Nutri-Borate 21% B
Current Status: 01
Program/Elements: Hazardous Material Handler - Range 3

Program Element Code: 2164
Decode for Current Status: Not reported
Facility Id: FA0100303
Common Name: NUTRIENT BUFFER 8-8-2
Current Status: 01
Program/Elements: Haz Mat Inventory

Program Element Code: 2113
Decode for Current Status: Not reported
Facility Id: FA0100303
Common Name: Nutrisync - Boron
Current Status: 01
Program/Elements: Hazardous Material Handler - Range 3

Program Element Code: 2113
Decode for Current Status: Not reported
Facility Id: FA0100303
Common Name: Nutrisync - Managnese
Current Status: 01

WESTERN FARM, MADERA FACILITY (Continued) **S100676245**

Program/Elements: Hazardous Material Handler - Range 3

Program Element Code: 2113
Decode for Current Status: Not reported
Facility Id: FA0100303
Common Name: Nutrisync - Zinc Plus
Current Status: 01
Program/Elements: Hazardous Material Handler - Range 3

Program Element Code: 2113
Decode for Current Status: Not reported
Facility Id: FA0100303
Common Name: Nutrisync Calcum
Current Status: 01
Program/Elements: Hazardous Material Handler - Range 3

Program Element Code: 2113
Decode for Current Status: Not reported
Facility Id: FA0100303
Common Name: Nutrisync Zinc
Current Status: 01
Program/Elements: Hazardous Material Handler - Range 3

Program Element Code: 2113
Decode for Current Status: Not reported
Facility Id: FA0100303
Common Name: Oberon
Current Status: 01
Program/Elements: Hazardous Material Handler - Range 3

Program Element Code: 2164
Decode for Current Status: Not reported
Facility Id: FA0100303
Common Name: OBERON 2 SC
Current Status: 01
Program/Elements: Haz Mat Inventory

Program Element Code: 2164
Decode for Current Status: Not reported
Facility Id: FA0100303
Common Name: OLIVE STOP (ALCO)
Current Status: 01
Program/Elements: Haz Mat Inventory

Program Element Code: 2164
Decode for Current Status: Not reported
Facility Id: FA0100303
Common Name: OMITE
Current Status: 01
Program/Elements: Haz Mat Inventory

Program Element Code: 2164
Decode for Current Status: Not reported
Facility Id: FA0100303
Common Name: OMITE 30 W
Current Status: 01
Program/Elements: Haz Mat Inventory

WESTERN FARM, MADERA FACILITY (Continued) **S100676245**

Program Element Code: 2165
Decode for Current Status: Not reported
Facility Id: FA0100303
Common Name: Not reported
Current Status: 01
Program/Elements: Haz Mat Inventory - Exempt

Program Element Code: 2113
Decode for Current Status: Not reported
Facility Id: FA0100303
Common Name: Not reported
Current Status: 01
Program/Elements: Hazardous Material Handler - Range 3

Program Element Code: 2164
Decode for Current Status: Not reported
Facility Id: FA0100303
Common Name: OMITE 30WS
Current Status: 01
Program/Elements: Haz Mat Inventory

Program Element Code: 2113
Decode for Current Status: Not reported
Facility Id: FA0100303
Common Name: Not reported
Current Status: 01
Program/Elements: Hazardous Material Handler - Range 3

Program Element Code: 2164
Decode for Current Status: Not reported
Facility Id: FA0100303
Common Name: OMITE 6E
Current Status: 01
Program/Elements: Haz Mat Inventory

Program Element Code: 2113
Decode for Current Status: Not reported
Facility Id: FA0100303
Common Name: Not reported
Current Status: 01
Program/Elements: Hazardous Material Handler - Range 3

Program Element Code: 2165
Decode for Current Status: Not reported
Facility Id: FA0100303
Common Name: ONAGER
Current Status: 01
Program/Elements: Haz Mat Inventory - Exempt

Program Element Code: 2113
Decode for Current Status: Not reported
Facility Id: FA0100303
Common Name: Not reported
Current Status: 01
Program/Elements: Hazardous Material Handler - Range 3

Program Element Code: 2113

WESTERN FARM, MADERA FACILITY (Continued) **S100676245**

Decode for Current Status: Not reported
Facility Id: FA0100303
Common Name: Onager 1E
Current Status: 01
Program/Elements: Hazardous Material Handler - Range 3

Program Element Code: 2164
Decode for Current Status: Not reported
Facility Id: FA0100303
Common Name: ONAGER IEC & 2E
Current Status: 01
Program/Elements: Haz Mat Inventory

Program Element Code: 2164
Decode for Current Status: Not reported
Facility Id: FA0100303
Common Name: ORANJ-ALL
Current Status: 01
Program/Elements: Haz Mat Inventory

Program Element Code: 2164
Decode for Current Status: Not reported
Facility Id: FA0100303
Common Name: ORBIT
Current Status: 01
Program/Elements: Haz Mat Inventory

Program Element Code: 2164
Decode for Current Status: Not reported
Facility Id: FA0100303
Common Name: ORCHARD CLEAN 4L
Current Status: 01
Program/Elements: Haz Mat Inventory

Program Element Code: 2113
Decode for Current Status: Not reported
Facility Id: FA0100303
Common Name: Orthene 75w
Current Status: 01
Program/Elements: Hazardous Material Handler - Range 3

Program Element Code: 2164
Decode for Current Status: Not reported
Facility Id: FA0100303
Common Name: ORTHENE E 97
Current Status: 01
Program/Elements: Haz Mat Inventory

Program Element Code: 2113
Decode for Current Status: Not reported
Facility Id: FA0100303
Common Name: Oryzalin 4 A.S.
Current Status: 01
Program/Elements: Hazardous Material Handler - Range 3

Program Element Code: 2164
Decode for Current Status: Not reported

WESTERN FARM, MADERA FACILITY (Continued) **S100676245**

Facility Id:	FA0100303
Common Name:	ORYZALIN 4 AS
Current Status:	01
Program/Elements:	Haz Mat Inventory
Program Element Code:	2113
Decode for Current Status:	Not reported
Facility Id:	FA0100303
Common Name:	Oust XP
Current Status:	01
Program/Elements:	Hazardous Material Handler - Range 3
Program Element Code:	2164
Decode for Current Status:	Not reported
Facility Id:	FA0100303
Common Name:	OXIFLO 2EC
Current Status:	01
Program/Elements:	Haz Mat Inventory
Program Element Code:	2113
Decode for Current Status:	Not reported
Facility Id:	FA0100303
Common Name:	Not reported
Current Status:	01
Program/Elements:	Hazardous Material Handler - Range 3
Program Element Code:	2113
Decode for Current Status:	Not reported
Facility Id:	FA0100303
Common Name:	OxyFlo 2EC
Current Status:	01
Program/Elements:	Hazardous Material Handler - Range 3
Program Element Code:	2164
Decode for Current Status:	Not reported
Facility Id:	FA0100303
Common Name:	OXYFLUORFEN 2E
Current Status:	01
Program/Elements:	Haz Mat Inventory
Program Element Code:	2164
Decode for Current Status:	Not reported
Facility Id:	FA0100303
Common Name:	OXYGEN
Current Status:	01
Program/Elements:	Haz Mat Inventory
Program Element Code:	2165
Decode for Current Status:	Not reported
Facility Id:	FA0100303
Common Name:	Not reported
Current Status:	01
Program/Elements:	Haz Mat Inventory - Exempt
Program Element Code:	2113
Decode for Current Status:	Not reported
Facility Id:	FA0100303

WESTERN FARM, MADERA FACILITY (Continued) **S100676245**

Common Name: OXYGEN GAS
Current Status: 01
Program/Elements: Hazardous Material Handler - Range 3

Program Element Code: 2164
Decode for Current Status: Not reported
Facility Id: FA0100303
Common Name: OXYGEN TANK
Current Status: 01
Program/Elements: Haz Mat Inventory

Program Element Code: 2164
Decode for Current Status: Not reported
Facility Id: FA0100303
Common Name: OXYSTAR 2E
Current Status: 01
Program/Elements: Haz Mat Inventory

Program Element Code: 2113
Decode for Current Status: Not reported
Facility Id: FA0100303
Common Name: OXYSTAR 4L
Current Status: 01
Program/Elements: Hazardous Material Handler - Range 3

Program Element Code: 2164
Decode for Current Status: Not reported
Facility Id: FA0100303
Common Name: PARAZONE 3SL
Current Status: 01
Program/Elements: Haz Mat Inventory

Program Element Code: 2113
Decode for Current Status: Not reported
Facility Id: FA0100303
Common Name: Not reported
Current Status: 01
Program/Elements: Hazardous Material Handler - Range 3

Program Element Code: 2113
Decode for Current Status: Not reported
Facility Id: FA0100303
Common Name: Parrot DF
Current Status: 01
Program/Elements: Hazardous Material Handler - Range 3

Program Element Code: 2164
Decode for Current Status: Not reported
Facility Id: FA0100303
Common Name: PCQ BAIT
Current Status: 01
Program/Elements: Haz Mat Inventory

Program Element Code: 2113
Decode for Current Status: Not reported
Facility Id: FA0100303
Common Name: Not reported

WESTERN FARM, MADERA FACILITY (Continued) **S100676245**

Current Status: 01
Program/Elements: Hazardous Material Handler - Range 3

Program Element Code: 2164
Decode for Current Status: Not reported
Facility Id: FA0100303
Common Name: PEAK
Current Status: 01
Program/Elements: Haz Mat Inventory

Program Element Code: 2164
Decode for Current Status: Not reported
Facility Id: FA0100303
Common Name: PEKACID
Current Status: 01
Program/Elements: Haz Mat Inventory

Program Element Code: 2164
Decode for Current Status: Not reported
Facility Id: FA0100303
Common Name: PENNCAP-M
Current Status: 01
Program/Elements: Haz Mat Inventory

Program Element Code: 2164
Decode for Current Status: Not reported
Facility Id: FA0100303
Common Name: PENNCOMZEB 75 DF
Current Status: 01
Program/Elements: Haz Mat Inventory

Program Element Code: 2113
Decode for Current Status: Not reported
Facility Id: FA0100303
Common Name: PENOX
Current Status: 01
Program/Elements: Hazardous Material Handler - Range 3

Program Element Code: 2164
Decode for Current Status: Not reported
Facility Id: FA0100303
Common Name: PERMETHRIN
Current Status: 01
Program/Elements: Haz Mat Inventory

Program Element Code: 2164
Decode for Current Status: Not reported
Facility Id: FA0100303
Common Name: PERMETHRIN CUTWORM BAIL
Current Status: 01
Program/Elements: Haz Mat Inventory

Program Element Code: 2113
Decode for Current Status: Not reported
Facility Id: FA0100303
Common Name: Permethrin Cutworm Crumbles
Current Status: 01

WESTERN FARM, MADERA FACILITY (Continued) **S100676245**

Program/Elements: Hazardous Material Handler - Range 3

Program Element Code: 2113
Decode for Current Status: Not reported
Facility Id: FA0100303
Common Name: Permethrin G Pro
Current Status: 01
Program/Elements: Hazardous Material Handler - Range 3

Program Element Code: 2165
Decode for Current Status: Not reported
Facility Id: FA0100303
Common Name: PERM-UP 3.2
Current Status: 01
Program/Elements: Haz Mat Inventory - Exempt

Program Element Code: 2113
Decode for Current Status: Not reported
Facility Id: FA0100303
Common Name: Not reported
Current Status: 01
Program/Elements: Hazardous Material Handler - Range 3

Program Element Code: 2164
Decode for Current Status: Not reported
Facility Id: FA0100303
Common Name: PERM-UP 3.2 EC
Current Status: 01
Program/Elements: Haz Mat Inventory

Program Element Code: 2113
Decode for Current Status: Not reported
Facility Id: FA0100303
Common Name: Perm-up 32 EC
Current Status: 01
Program/Elements: Hazardous Material Handler - Range 3

Program Element Code: 2164
Decode for Current Status: Not reported
Facility Id: FA0100303
Common Name: PHASE
Current Status: 01
Program/Elements: Haz Mat Inventory

Program Element Code: 2164
Decode for Current Status: Not reported
Facility Id: FA0100303
Common Name: PH-D
Current Status: 01
Program/Elements: Haz Mat Inventory

Program Element Code: 2164
Decode for Current Status: Not reported
Facility Id: FA0100303
Common Name: Ph-D, WATER DISPERSABLE GRANULES
Current Status: 01
Program/Elements: Haz Mat Inventory

WESTERN FARM, MADERA FACILITY (Continued) **S100676245**

Program Element Code: 2113
Decode for Current Status: Not reported
Facility Id: FA0100303
Common Name: PH-D+M WATER DISPENSIBLE GRANULES
Current Status: 01
Program/Elements: Hazardous Material Handler - Range 3

Program Element Code: 2113
Decode for Current Status: Not reported
Facility Id: FA0100303
Common Name: Phortress
Current Status: 01
Program/Elements: Hazardous Material Handler - Range 3

Program Element Code: 2164
Decode for Current Status: Not reported
Facility Id: FA0100303
Common Name: PHORTRESS 0-37-25
Current Status: 01
Program/Elements: Haz Mat Inventory

Program Element Code: 2164
Decode for Current Status: Not reported
Facility Id: FA0100303
Common Name: PHOSGARD 0-28-25
Current Status: 01
Program/Elements: Haz Mat Inventory

Program Element Code: 2165
Decode for Current Status: Not reported
Facility Id: FA0100303
Common Name: PHOSGARD 4-25-15
Current Status: 01
Program/Elements: Haz Mat Inventory - Exempt

Program Element Code: 2164
Decode for Current Status: Not reported
Facility Id: FA0100303
Common Name: PHOSPHORIC ACID
Current Status: 01
Program/Elements: Haz Mat Inventory

Program Element Code: 2165
Decode for Current Status: Not reported
Facility Id: FA0100303
Common Name: Not reported
Current Status: 01
Program/Elements: Haz Mat Inventory - Exempt

Program Element Code: 2113
Decode for Current Status: Not reported
Facility Id: FA0100303
Common Name: Not reported
Current Status: 01
Program/Elements: Hazardous Material Handler - Range 3

Program Element Code: 2164

WESTERN FARM, MADERA FACILITY (Continued) **S100676245**

Decode for Current Status: Not reported
Facility Id: FA0100303
Common Name: PHOSPHOROUS ACID
Current Status: 01
Program/Elements: Haz Mat Inventory

Program Element Code: 2164
Decode for Current Status: Not reported
Facility Id: FA0100303
Common Name: PINDAR GT
Current Status: 01
Program/Elements: Haz Mat Inventory

Program Element Code: 2113
Decode for Current Status: Not reported
Facility Id: FA0100303
Common Name: Not reported
Current Status: 01
Program/Elements: Hazardous Material Handler - Range 3

Program Element Code: 2164
Decode for Current Status: Not reported
Facility Id: FA0100303
Common Name: PLASTIC
Current Status: 01
Program/Elements: Haz Mat Inventory

Program Element Code: 2113
Decode for Current Status: Not reported
Facility Id: FA0100303
Common Name: Not reported
Current Status: 01
Program/Elements: Hazardous Material Handler - Range 3

Program Element Code: 2164
Decode for Current Status: Not reported
Facility Id: FA0100303
Common Name: PLATINUM
Current Status: 01
Program/Elements: Haz Mat Inventory

Program Element Code: 2164
Decode for Current Status: Not reported
Facility Id: FA0100303
Common Name: PLATINUM 75G INSECTICIDE
Current Status: 01
Program/Elements: Haz Mat Inventory

Program Element Code: 2164
Decode for Current Status: Not reported
Facility Id: FA0100303
Common Name: PLATINUM 76SG
Current Status: 01
Program/Elements: Haz Mat Inventory

Program Element Code: 2164
Decode for Current Status: Not reported

WESTERN FARM, MADERA FACILITY (Continued) **S100676245**

Facility Id: FA0100303
Common Name: POAST
Current Status: 01
Program/Elements: Haz Mat Inventory

Program Element Code: 2164
Decode for Current Status: Not reported
Facility Id: FA0100303
Common Name: POLYISOBUTYLENE
Current Status: 01
Program/Elements: Haz Mat Inventory

Program Element Code: 2113
Decode for Current Status: Not reported
Facility Id: FA0100303
Common Name: Polyisobutylene - TPC1160
Current Status: 01
Program/Elements: Hazardous Material Handler - Range 3

Program Element Code: 2164
Decode for Current Status: Not reported
Facility Id: FA0100303
Common Name: POLYISOBUTYLENE-TPC 1160
Current Status: 01
Program/Elements: Haz Mat Inventory

Program Element Code: 2164
Decode for Current Status: Not reported
Facility Id: FA0100303
Common Name: POTASH DRY
Current Status: 01
Program/Elements: Haz Mat Inventory

Program Element Code: 2113
Decode for Current Status: Not reported
Facility Id: FA0100303
Common Name: Potash Fertilizer
Current Status: 01
Program/Elements: Hazardous Material Handler - Range 3

Program Element Code: 2164
Decode for Current Status: Not reported
Facility Id: FA0100303
Common Name: POTASH LIQUID
Current Status: 01
Program/Elements: Haz Mat Inventory

Program Element Code: 2164
Decode for Current Status: Not reported
Facility Id: FA0100303
Common Name: POTASSIUM CARBONATE
Current Status: 01
Program/Elements: Haz Mat Inventory

Program Element Code: 2164
Decode for Current Status: Not reported
Facility Id: FA0100303

WESTERN FARM, MADERA FACILITY (Continued) **S100676245**

Common Name: POTASSIUM NITRATE
Current Status: 01
Program/Elements: Haz Mat Inventory

Program Element Code: 2165
Decode for Current Status: Not reported
Facility Id: FA0100303
Common Name: Not reported
Current Status: 01
Program/Elements: Haz Mat Inventory - Exempt

Program Element Code: 2113
Decode for Current Status: Not reported
Facility Id: FA0100303
Common Name: Potassium Nitrate-fertilizer
Current Status: 01
Program/Elements: Hazardous Material Handler - Range 3

Program Element Code: 2113
Decode for Current Status: Not reported
Facility Id: FA0100303
Common Name: Potassium Sulfate
Current Status: 01
Program/Elements: Hazardous Material Handler - Range 3

Program Element Code: 2113
Decode for Current Status: Not reported
Facility Id: FA0100303
Common Name: Power Up 6-18-6
Current Status: 01
Program/Elements: Hazardous Material Handler - Range 3

Program Element Code: 2164
Decode for Current Status: Not reported
Facility Id: FA0100303
Common Name: POWERGIZER 45
Current Status: 01
Program/Elements: Haz Mat Inventory

Program Element Code: 2165
Decode for Current Status: Not reported
Facility Id: FA0100303
Common Name: Not reported
Current Status: 01
Program/Elements: Haz Mat Inventory - Exempt

Program Element Code: 2113
Decode for Current Status: Not reported
Facility Id: FA0100303
Common Name: Powergizer 45 8-32-5
Current Status: 01
Program/Elements: Hazardous Material Handler - Range 3

Program Element Code: 2164
Decode for Current Status: Not reported
Facility Id: FA0100303
Common Name: POWERGIZER 45 8-32-5 FOLIAR LIQUID PLANT FOOD

WESTERN FARM, MADERA FACILITY (Continued) **S100676245**

Current Status: 01
Program/Elements: Haz Mat Inventory

Program Element Code: 2164
Decode for Current Status: Not reported
Facility Id: FA0100303
Common Name: POWERUP
Current Status: 01
Program/Elements: Haz Mat Inventory

Program Element Code: 2164
Decode for Current Status: Not reported
Facility Id: FA0100303
Common Name: POWERUP 6-18-6 + HUMIC ACID LIQUID FERTILIZER
Current Status: 01
Program/Elements: Haz Mat Inventory

Program Element Code: 2113
Decode for Current Status: Not reported
Facility Id: FA0100303
Common Name: PREMETHRIN
Current Status: 01
Program/Elements: Hazardous Material Handler - Range 3

Program Element Code: 2164
Decode for Current Status: Not reported
Facility Id: FA0100303
Common Name: PREP
Current Status: 01
Program/Elements: Haz Mat Inventory

Program Element Code: 2113
Decode for Current Status: Not reported
Facility Id: FA0100303
Common Name: Not reported
Current Status: 01
Program/Elements: Hazardous Material Handler - Range 3

Program Element Code: 2164
Decode for Current Status: Not reported
Facility Id: FA0100303
Common Name: PRINCEP 4L
Current Status: 01
Program/Elements: Haz Mat Inventory

Program Element Code: 2113
Decode for Current Status: Not reported
Facility Id: FA0100303
Common Name: Not reported
Current Status: 01
Program/Elements: Hazardous Material Handler - Range 3

Program Element Code: 2164
Decode for Current Status: Not reported
Facility Id: FA0100303
Common Name: PRINCEP CAILBER 90
Current Status: 01

WESTERN FARM, MADERA FACILITY (Continued) **S100676245**

Program/Elements: Haz Mat Inventory

Program Element Code: 2113
Decode for Current Status: Not reported
Facility Id: FA0100303
Common Name: Princep Caliber 90
Current Status: 01
Program/Elements: Hazardous Material Handler - Range 3

Program Element Code: 2164
Decode for Current Status: Not reported
Facility Id: FA0100303
Common Name: PRISTINE
Current Status: 01
Program/Elements: Haz Mat Inventory

Program Element Code: 2113
Decode for Current Status: Not reported
Facility Id: FA0100303
Common Name: Not reported
Current Status: 01
Program/Elements: Hazardous Material Handler - Range 3

Program Element Code: 2165
Decode for Current Status: Not reported
Facility Id: FA0100303
Common Name: PRO GIBB 4%
Current Status: 01
Program/Elements: Haz Mat Inventory - Exempt

Program Element Code: 2113
Decode for Current Status: Not reported
Facility Id: FA0100303
Common Name: Not reported
Current Status: 01
Program/Elements: Hazardous Material Handler - Range 3

Program Element Code: 2164
Decode for Current Status: Not reported
Facility Id: FA0100303
Common Name: PROAXIS
Current Status: 01
Program/Elements: Haz Mat Inventory

Program Element Code: 2165
Decode for Current Status: Not reported
Facility Id: FA0100303
Common Name: PROCLAIM
Current Status: 01
Program/Elements: Haz Mat Inventory - Exempt

Program Element Code: 2164
Decode for Current Status: Not reported
Facility Id: FA0100303
Common Name: PROCURE 480 SC
Current Status: 01
Program/Elements: Haz Mat Inventory

WESTERN FARM, MADERA FACILITY (Continued) **S100676245**

Program Element Code: 2164
Decode for Current Status: Not reported
Facility Id: FA0100303
Common Name: PROCURE 480SC
Current Status: 01
Program/Elements: Haz Mat Inventory

Program Element Code: 2164
Decode for Current Status: Not reported
Facility Id: FA0100303
Common Name: PROCURE 50 WS
Current Status: 01
Program/Elements: Haz Mat Inventory

Program Element Code: 2113
Decode for Current Status: Not reported
Facility Id: FA0100303
Common Name: Not reported
Current Status: 01
Program/Elements: Hazardous Material Handler - Range 3

Program Element Code: 2113
Decode for Current Status: Not reported
Facility Id: FA0100303
Common Name: ProGibb 4.0%
Current Status: 01
Program/Elements: Hazardous Material Handler - Range 3

Program Element Code: 2113
Decode for Current Status: Not reported
Facility Id: FA0100303
Common Name: ProGibb 40%
Current Status: 01
Program/Elements: Hazardous Material Handler - Range 3

Program Element Code: 2164
Decode for Current Status: Not reported
Facility Id: FA0100303
Common Name: PROPANE
Current Status: 01
Program/Elements: Haz Mat Inventory

Program Element Code: 2165
Decode for Current Status: Not reported
Facility Id: FA0100303
Common Name: Not reported
Current Status: 01
Program/Elements: Haz Mat Inventory - Exempt

Program Element Code: 2113
Decode for Current Status: Not reported
Facility Id: FA0100303
Common Name: Not reported
Current Status: 01
Program/Elements: Hazardous Material Handler - Range 3

Program Element Code: 2113

WESTERN FARM, MADERA FACILITY (Continued) **S100676245**

Decode for Current Status: Not reported
Facility Id: FA0100303
Common Name: propylene glycol
Current Status: 01
Program/Elements: Hazardous Material Handler - Range 3

Program Element Code: 2113
Decode for Current Status: Not reported
Facility Id: FA0100303
Common Name: Protocol
Current Status: 01
Program/Elements: Hazardous Material Handler - Range 3

Program Element Code: 2164
Decode for Current Status: Not reported
Facility Id: FA0100303
Common Name: PROVADO
Current Status: 01
Program/Elements: Haz Mat Inventory

Program Element Code: 2164
Decode for Current Status: Not reported
Facility Id: FA0100303
Common Name: PROWL
Current Status: 01
Program/Elements: Haz Mat Inventory

Program Element Code: 2165
Decode for Current Status: Not reported
Facility Id: FA0100303
Common Name: Not reported
Current Status: 01
Program/Elements: Haz Mat Inventory - Exempt

Program Element Code: 2164
Decode for Current Status: Not reported
Facility Id: FA0100303
Common Name: PROWL H20
Current Status: 01
Program/Elements: Haz Mat Inventory

Program Element Code: 2113
Decode for Current Status: Not reported
Facility Id: FA0100303
Common Name: Prowl H20 Herbicide
Current Status: 01
Program/Elements: Hazardous Material Handler - Range 3

Program Element Code: 2113
Decode for Current Status: Not reported
Facility Id: FA0100303
Common Name: PROWL H2O
Current Status: 01
Program/Elements: Hazardous Material Handler - Range 3

Program Element Code: 2164
Decode for Current Status: Not reported

WESTERN FARM, MADERA FACILITY (Continued) **S100676245**

Facility Id: FA0100303
Common Name: PROWL H2O HERBICIDE
Current Status: 01
Program/Elements: Haz Mat Inventory

Program Element Code: 2164
Decode for Current Status: Not reported
Facility Id: FA0100303
Common Name: PRUVIN
Current Status: 01
Program/Elements: Haz Mat Inventory

Program Element Code: 2113
Decode for Current Status: Not reported
Facility Id: FA0100303
Common Name: Not reported
Current Status: 01
Program/Elements: Hazardous Material Handler - Range 3

Program Element Code: 2113
Decode for Current Status: Not reported
Facility Id: FA0100303
Common Name: Purshade
Current Status: 01
Program/Elements: Hazardous Material Handler - Range 3

Program Element Code: 2165
Decode for Current Status: Not reported
Facility Id: FA0100303
Common Name: PURSUIT
Current Status: 01
Program/Elements: Haz Mat Inventory - Exempt

Program Element Code: 2113
Decode for Current Status: Not reported
Facility Id: FA0100303
Common Name: Not reported
Current Status: 01
Program/Elements: Hazardous Material Handler - Range 3

Program Element Code: 2165
Decode for Current Status: Not reported
Facility Id: FA0100303
Common Name: PYRETHROID PESTICIDE
Current Status: 01
Program/Elements: Haz Mat Inventory - Exempt

Program Element Code: 2164
Decode for Current Status: Not reported
Facility Id: FA0100303
Common Name: QUAD 9
Current Status: 01
Program/Elements: Haz Mat Inventory

Program Element Code: 2164
Decode for Current Status: Not reported
Facility Id: FA0100303

WESTERN FARM, MADERA FACILITY (Continued) **S100676245**

Common Name: QUADRIS
Current Status: 01
Program/Elements: Haz Mat Inventory

Program Element Code: 2113
Decode for Current Status: Not reported
Facility Id: FA0100303
Common Name: Not reported
Current Status: 01
Program/Elements: Hazardous Material Handler - Range 3

Program Element Code: 2164
Decode for Current Status: Not reported
Facility Id: FA0100303
Common Name: QUADRIS TOP
Current Status: 01
Program/Elements: Haz Mat Inventory

Program Element Code: 2113
Decode for Current Status: Not reported
Facility Id: FA0100303
Common Name: Quash
Current Status: 01
Program/Elements: Hazardous Material Handler - Range 3

Program Element Code: 2113
Decode for Current Status: Not reported
Facility Id: FA0100303
Common Name: Quick Ultra + Awaken
Current Status: 01
Program/Elements: Hazardous Material Handler - Range 3

Program Element Code: 2164
Decode for Current Status: Not reported
Facility Id: FA0100303
Common Name: QUINTEC
Current Status: 01
Program/Elements: Haz Mat Inventory

Program Element Code: 2113
Decode for Current Status: Not reported
Facility Id: FA0100303
Common Name: Not reported
Current Status: 01
Program/Elements: Hazardous Material Handler - Range 3

Program Element Code: 2164
Decode for Current Status: Not reported
Facility Id: FA0100303
Common Name: RADIANT
Current Status: 01
Program/Elements: Haz Mat Inventory

Program Element Code: 2113
Decode for Current Status: Not reported
Facility Id: FA0100303
Common Name: Radiant SC

WESTERN FARM, MADERA FACILITY (Continued) **S100676245**

Current Status: 01
Program/Elements: Hazardous Material Handler - Range 3

Program Element Code: 2113
Decode for Current Status: Not reported
Facility Id: FA0100303
Common Name: Radifarm
Current Status: 01
Program/Elements: Hazardous Material Handler - Range 3

Program Element Code: 2164
Decode for Current Status: Not reported
Facility Id: FA0100303
Common Name: RALLY
Current Status: 01
Program/Elements: Haz Mat Inventory

Program Element Code: 2165
Decode for Current Status: Not reported
Facility Id: FA0100303
Common Name: RALLY 40 W
Current Status: 01
Program/Elements: Haz Mat Inventory - Exempt

Program Element Code: 2113
Decode for Current Status: Not reported
Facility Id: FA0100303
Common Name: Rally 40 WSP
Current Status: 01
Program/Elements: Hazardous Material Handler - Range 3

Program Element Code: 2113
Decode for Current Status: Not reported
Facility Id: FA0100303
Common Name: Rally 40w
Current Status: 01
Program/Elements: Hazardous Material Handler - Range 3

Program Element Code: 2113
Decode for Current Status: Not reported
Facility Id: FA0100303
Common Name: Rally 40WSP
Current Status: 01
Program/Elements: Hazardous Material Handler - Range 3

Program Element Code: 2113
Decode for Current Status: Not reported
Facility Id: FA0100303
Common Name: Ramik Green
Current Status: 01
Program/Elements: Hazardous Material Handler - Range 3

Program Element Code: 2164
Decode for Current Status: Not reported
Facility Id: FA0100303
Common Name: RAPTOR
Current Status: 01

WESTERN FARM, MADERA FACILITY (Continued) **S100676245**

Program/Elements: Haz Mat Inventory

Program Element Code: 2164
Decode for Current Status: Not reported
Facility Id: FA0100303
Common Name: REAPER
Current Status: 01
Program/Elements: Haz Mat Inventory

Program Element Code: 2113
Decode for Current Status: Not reported
Facility Id: FA0100303
Common Name: REAPER CLEARFORM
Current Status: 01
Program/Elements: Hazardous Material Handler - Range 3

Program Element Code: 2164
Decode for Current Status: Not reported
Facility Id: FA0100303
Common Name: REASON 500SC
Current Status: 01
Program/Elements: Haz Mat Inventory

Program Element Code: 2113
Decode for Current Status: Not reported
Facility Id: FA0100303
Common Name: Reckon 280 SL
Current Status: 01
Program/Elements: Hazardous Material Handler - Range 3

Program Element Code: 2113
Decode for Current Status: Not reported
Facility Id: FA0100303
Common Name: Reckon 280SL Herbicide
Current Status: 01
Program/Elements: Hazardous Material Handler - Range 3

Program Element Code: 2113
Decode for Current Status: Not reported
Facility Id: FA0100303
Common Name: REGALIA
Current Status: 01
Program/Elements: Hazardous Material Handler - Range 3

Program Element Code: 2164
Decode for Current Status: Not reported
Facility Id: FA0100303
Common Name: REGLONE
Current Status: 01
Program/Elements: Haz Mat Inventory

Program Element Code: 2164
Decode for Current Status: Not reported
Facility Id: FA0100303
Common Name: REGULAID
Current Status: 01
Program/Elements: Haz Mat Inventory

WESTERN FARM, MADERA FACILITY (Continued) **S100676245**

Program Element Code: 2164
Decode for Current Status: Not reported
Facility Id: FA0100303
Common Name: REIGN
Current Status: 01
Program/Elements: Haz Mat Inventory

Program Element Code: 2113
Decode for Current Status: Not reported
Facility Id: FA0100303
Common Name: Not reported
Current Status: 01
Program/Elements: Hazardous Material Handler - Range 3

Program Element Code: 2164
Decode for Current Status: Not reported
Facility Id: FA0100303
Common Name: RELY
Current Status: 01
Program/Elements: Haz Mat Inventory

Program Element Code: 2164
Decode for Current Status: Not reported
Facility Id: FA0100303
Common Name: RELY 280
Current Status: 01
Program/Elements: Haz Mat Inventory

Program Element Code: 2113
Decode for Current Status: Not reported
Facility Id: FA0100303
Common Name: Not reported
Current Status: 01
Program/Elements: Hazardous Material Handler - Range 3

Program Element Code: 2165
Decode for Current Status: Not reported
Facility Id: FA0100303
Common Name: REQUIEM 25 EC
Current Status: 01
Program/Elements: Haz Mat Inventory - Exempt

Program Element Code: 2113
Decode for Current Status: Not reported
Facility Id: FA0100303
Common Name: Not reported
Current Status: 01
Program/Elements: Hazardous Material Handler - Range 3

Program Element Code: 2113
Decode for Current Status: Not reported
Facility Id: FA0100303
Common Name: Requim 25 EC
Current Status: 01
Program/Elements: Hazardous Material Handler - Range 3

Program Element Code: 2113

WESTERN FARM, MADERA FACILITY (Continued) **S100676245**

Decode for Current Status: Not reported
Facility Id: FA0100303
Common Name: Reward LS
Current Status: 01
Program/Elements: Hazardous Material Handler - Range 3

Program Element Code: 2164
Decode for Current Status: Not reported
Facility Id: FA0100303
Common Name: RHOMENE
Current Status: 01
Program/Elements: Haz Mat Inventory

Program Element Code: 2164
Decode for Current Status: Not reported
Facility Id: FA0100303
Common Name: RIDOMIL GOLD
Current Status: 01
Program/Elements: Haz Mat Inventory

Program Element Code: 2113
Decode for Current Status: Not reported
Facility Id: FA0100303
Common Name: Ridomil Gold Bravo
Current Status: 01
Program/Elements: Hazardous Material Handler - Range 3

Program Element Code: 2164
Decode for Current Status: Not reported
Facility Id: FA0100303
Common Name: RIDOMIL GOLD EC
Current Status: 01
Program/Elements: Haz Mat Inventory

Program Element Code: 2165
Decode for Current Status: Not reported
Facility Id: FA0100303
Common Name: Not reported
Current Status: 01
Program/Elements: Haz Mat Inventory - Exempt

Program Element Code: 2113
Decode for Current Status: Not reported
Facility Id: FA0100303
Common Name: Not reported
Current Status: 01
Program/Elements: Hazardous Material Handler - Range 3

Program Element Code: 2113
Decode for Current Status: Not reported
Facility Id: FA0100303
Common Name: RIDOMIL GOLD SL
Current Status: 01
Program/Elements: Hazardous Material Handler - Range 3

Program Element Code: 2164
Decode for Current Status: Not reported

WESTERN FARM, MADERA FACILITY (Continued) **S100676245**

Facility Id: FA0100303
Common Name: RIFLE HEBBICIDE
Current Status: 01
Program/Elements: Haz Mat Inventory

Program Element Code: 2164
Decode for Current Status: Not reported
Facility Id: FA0100303
Common Name: RIMON
Current Status: 01
Program/Elements: Haz Mat Inventory

Program Element Code: 2164
Decode for Current Status: Not reported
Facility Id: FA0100303
Common Name: RODEO
Current Status: 01
Program/Elements: Haz Mat Inventory

Program Element Code: 2164
Decode for Current Status: Not reported
Facility Id: FA0100303
Common Name: RONSTAR
Current Status: 01
Program/Elements: Haz Mat Inventory

Program Element Code: 2113
Decode for Current Status: Not reported
Facility Id: FA0100303
Common Name: Ronstar 50 WSP
Current Status: 01
Program/Elements: Hazardous Material Handler - Range 3

Program Element Code: 2165
Decode for Current Status: Not reported
Facility Id: FA0100303
Common Name: RONSTAR FLO HERBICIDE
Current Status: 01
Program/Elements: Haz Mat Inventory - Exempt

Program Element Code: 2164
Decode for Current Status: Not reported
Facility Id: FA0100303
Common Name: RONSTAR G
Current Status: 01
Program/Elements: Haz Mat Inventory

Program Element Code: 2165
Decode for Current Status: Not reported
Facility Id: FA0100303
Common Name: Not reported
Current Status: 01
Program/Elements: Haz Mat Inventory - Exempt

Program Element Code: 2113
Decode for Current Status: Not reported
Facility Id: FA0100303

WESTERN FARM, MADERA FACILITY (Continued) **S100676245**

Common Name: Not reported
Current Status: 01
Program/Elements: Hazardous Material Handler - Range 3

Program Element Code: 2113
Decode for Current Status: Not reported
Facility Id: FA0100303
Common Name: Roundup Custom [TM]
Current Status: 01
Program/Elements: Hazardous Material Handler - Range 3

Program Element Code: 2164
Decode for Current Status: Not reported
Facility Id: FA0100303
Common Name: ROUNDUP ORIGINAL MAX & WEATHER MAX
Current Status: 01
Program/Elements: Haz Mat Inventory

Program Element Code: 2113
Decode for Current Status: Not reported
Facility Id: FA0100303
Common Name: ROUND-UP POWER MAX
Current Status: 01
Program/Elements: Hazardous Material Handler - Range 3

Program Element Code: 2164
Decode for Current Status: Not reported
Facility Id: FA0100303
Common Name: ROUNDUP POWERMAX
Current Status: 01
Program/Elements: Haz Mat Inventory

Program Element Code: 2165
Decode for Current Status: Not reported
Facility Id: FA0100303
Common Name: Not reported
Current Status: 01
Program/Elements: Haz Mat Inventory - Exempt

Program Element Code: 2113
Decode for Current Status: Not reported
Facility Id: FA0100303
Common Name: Not reported
Current Status: 01
Program/Elements: Hazardous Material Handler - Range 3

Program Element Code: 2164
Decode for Current Status: Not reported
Facility Id: FA0100303
Common Name: ROUNDUP POWERMAX / PRO CONC. / PRO MAX / WEATHERMAX
Current Status: 01
Program/Elements: Haz Mat Inventory

Program Element Code: 2113
Decode for Current Status: Not reported
Facility Id: FA0100303
Common Name: Roundup Pro

WESTERN FARM, MADERA FACILITY (Continued) **S100676245**

Current Status: 01
Program/Elements: Hazardous Material Handler - Range 3

Program Element Code: 2113
Decode for Current Status: Not reported
Facility Id: FA0100303
Common Name: Roundup Pro Concentrate
Current Status: 01
Program/Elements: Hazardous Material Handler - Range 3

Program Element Code: 2164
Decode for Current Status: Not reported
Facility Id: FA0100303
Common Name: ROUNDUP PRO HERBICIDE
Current Status: 01
Program/Elements: Haz Mat Inventory

Program Element Code: 2113
Decode for Current Status: Not reported
Facility Id: FA0100303
Common Name: Roundup Weather Max
Current Status: 01
Program/Elements: Hazardous Material Handler - Range 3

Program Element Code: 2164
Decode for Current Status: Not reported
Facility Id: FA0100303
Common Name: ROUNDUP WEATHERMAX
Current Status: 01
Program/Elements: Haz Mat Inventory

Program Element Code: 2165
Decode for Current Status: Not reported
Facility Id: FA0100303
Common Name: Not reported
Current Status: 01
Program/Elements: Haz Mat Inventory - Exempt

Program Element Code: 2113
Decode for Current Status: Not reported
Facility Id: FA0100303
Common Name: Not reported
Current Status: 01
Program/Elements: Hazardous Material Handler - Range 3

Program Element Code: 2164
Decode for Current Status: Not reported
Facility Id: FA0100303
Common Name: ROVRAL
Current Status: 01
Program/Elements: Haz Mat Inventory

Program Element Code: 2113
Decode for Current Status: Not reported
Facility Id: FA0100303
Common Name: Rovral 4F
Current Status: 01

WESTERN FARM, MADERA FACILITY (Continued) **S100676245**

Program/Elements: Hazardous Material Handler - Range 3

Program Element Code: 2165
Decode for Current Status: Not reported
Facility Id: FA0100303
Common Name: ROZOL POCKET GOPHER BAIT
Current Status: 01
Program/Elements: Haz Mat Inventory - Exempt

Program Element Code: 2167
Decode for Current Status: Not reported
Facility Id: FA0100303
Common Name: Not reported
Current Status: 01
Program/Elements: Haz Mat Inventory- EHS - Non CALARP

Program Element Code: 2164
Decode for Current Status: Not reported
Facility Id: FA0100303
Common Name: RUBIGAN EC
Current Status: 01
Program/Elements: Haz Mat Inventory

Program Element Code: 2165
Decode for Current Status: Not reported
Facility Id: FA0100303
Common Name: Not reported
Current Status: 01
Program/Elements: Haz Mat Inventory - Exempt

Program Element Code: 2113
Decode for Current Status: Not reported
Facility Id: FA0100303
Common Name: Not reported
Current Status: 01
Program/Elements: Hazardous Material Handler - Range 3

Program Element Code: 2164
Decode for Current Status: Not reported
Facility Id: FA0100303
Common Name: SABER
Current Status: 01
Program/Elements: Haz Mat Inventory

Program Element Code: 2164
Decode for Current Status: Not reported
Facility Id: FA0100303
Common Name: SAFARI 20 SG
Current Status: 01
Program/Elements: Haz Mat Inventory

Program Element Code: 2164
Decode for Current Status: Not reported
Facility Id: FA0100303
Common Name: SAG 470
Current Status: 01
Program/Elements: Haz Mat Inventory

WESTERN FARM, MADERA FACILITY (Continued) **S100676245**

Program Element Code: 2113
Decode for Current Status: Not reported
Facility Id: FA0100303
Common Name: SAG 730 AntiFoam
Current Status: 01
Program/Elements: Hazardous Material Handler - Range 3

Program Element Code: 2164
Decode for Current Status: Not reported
Facility Id: FA0100303
Common Name: SAG 730 SILICONE ANTIFOAM
Current Status: 01
Program/Elements: Haz Mat Inventory

Program Element Code: 2113
Decode for Current Status: Not reported
Facility Id: FA0100303
Common Name: Satellite Hydrocap
Current Status: 01
Program/Elements: Hazardous Material Handler - Range 3

Program Element Code: 2164
Decode for Current Status: Not reported
Facility Id: FA0100303
Common Name: SCALA
Current Status: 01
Program/Elements: Haz Mat Inventory

Program Element Code: 2164
Decode for Current Status: Not reported
Facility Id: FA0100303
Common Name: SCALA SC
Current Status: 01
Program/Elements: Haz Mat Inventory

Program Element Code: 2113
Decode for Current Status: Not reported
Facility Id: FA0100303
Common Name: Not reported
Current Status: 01
Program/Elements: Hazardous Material Handler - Range 3

Program Element Code: 2113
Decode for Current Status: Not reported
Facility Id: FA0100303
Common Name: Scala SC 600
Current Status: 01
Program/Elements: Hazardous Material Handler - Range 3

Program Element Code: 2113
Decode for Current Status: Not reported
Facility Id: FA0100303
Common Name: SEDUCE INSECT BAIT
Current Status: 01
Program/Elements: Hazardous Material Handler - Range 3

Program Element Code: 2164

WESTERN FARM, MADERA FACILITY (Continued) **S100676245**

Decode for Current Status: Not reported
Facility Id: FA0100303
Common Name: SELECT MAX
Current Status: 01
Program/Elements: Haz Mat Inventory

Program Element Code: 2113
Decode for Current Status: Not reported
Facility Id: FA0100303
Common Name: SEQUOIA (SECTION 24C)
Current Status: 01
Program/Elements: Hazardous Material Handler - Range 3

Program Element Code: 2164
Decode for Current Status: Not reported
Facility Id: FA0100303
Common Name: SERENADE ASO
Current Status: 01
Program/Elements: Haz Mat Inventory

Program Element Code: 2164
Decode for Current Status: Not reported
Facility Id: FA0100303
Common Name: SERENADE MAX
Current Status: 01
Program/Elements: Haz Mat Inventory

Program Element Code: 2113
Decode for Current Status: Not reported
Facility Id: FA0100303
Common Name: Not reported
Current Status: 01
Program/Elements: Hazardous Material Handler - Range 3

Program Element Code: 2113
Decode for Current Status: Not reported
Facility Id: FA0100303
Common Name: Serenande ASO
Current Status: 01
Program/Elements: Hazardous Material Handler - Range 3

Program Element Code: 2164
Decode for Current Status: Not reported
Facility Id: FA0100303
Common Name: SEVIN 4F CARBARYL
Current Status: 01
Program/Elements: Haz Mat Inventory

Program Element Code: 2165
Decode for Current Status: Not reported
Facility Id: FA0100303
Common Name: Not reported
Current Status: 01
Program/Elements: Haz Mat Inventory - Exempt

Program Element Code: 2164
Decode for Current Status: Not reported

WESTERN FARM, MADERA FACILITY (Continued) **S100676245**

Facility Id: FA0100303
Common Name: SEVIN 5 BAIT
Current Status: 01
Program/Elements: Haz Mat Inventory

Program Element Code: 2165
Decode for Current Status: Not reported
Facility Id: FA0100303
Common Name: Not reported
Current Status: 01
Program/Elements: Haz Mat Inventory - Exempt

Program Element Code: 2113
Decode for Current Status: Not reported
Facility Id: FA0100303
Common Name: Not reported
Current Status: 01
Program/Elements: Hazardous Material Handler - Range 3

Program Element Code: 2164
Decode for Current Status: Not reported
Facility Id: FA0100303
Common Name: SEVIN BRAND TECHNICAL
Current Status: 01
Program/Elements: Haz Mat Inventory

Program Element Code: 2164
Decode for Current Status: Not reported
Facility Id: FA0100303
Common Name: SEVIN SL
Current Status: 01
Program/Elements: Haz Mat Inventory

Program Element Code: 2113
Decode for Current Status: Not reported
Facility Id: FA0100303
Common Name: Sevin Tech
Current Status: 01
Program/Elements: Hazardous Material Handler - Range 3

Program Element Code: 2113
Decode for Current Status: Not reported
Facility Id: FA0100303
Common Name: Sevin Xlr
Current Status: 01
Program/Elements: Hazardous Material Handler - Range 3

Program Element Code: 2164
Decode for Current Status: Not reported
Facility Id: FA0100303
Common Name: S-FENVALOSTAR
Current Status: 01
Program/Elements: Haz Mat Inventory

Program Element Code: 2165
Decode for Current Status: Not reported
Facility Id: FA0100303

WESTERN FARM, MADERA FACILITY (Continued) **S100676245**

Common Name: SHARK
Current Status: 01
Program/Elements: Haz Mat Inventory - Exempt

Program Element Code: 2164
Decode for Current Status: Not reported
Facility Id: FA0100303
Common Name: SHARK EW
Current Status: 01
Program/Elements: Haz Mat Inventory

Program Element Code: 2165
Decode for Current Status: Not reported
Facility Id: FA0100303
Common Name: Not reported
Current Status: 01
Program/Elements: Haz Mat Inventory - Exempt

Program Element Code: 2113
Decode for Current Status: Not reported
Facility Id: FA0100303
Common Name: Not reported
Current Status: 01
Program/Elements: Hazardous Material Handler - Range 3

Program Element Code: 2113
Decode for Current Status: Not reported
Facility Id: FA0100303
Common Name: Sherpa
Current Status: 01
Program/Elements: Hazardous Material Handler - Range 3

Program Element Code: 2164
Decode for Current Status: Not reported
Facility Id: FA0100303
Common Name: SILENCER
Current Status: 01
Program/Elements: Haz Mat Inventory

Program Element Code: 2113
Decode for Current Status: Not reported
Facility Id: FA0100303
Common Name: Not reported
Current Status: 01
Program/Elements: Hazardous Material Handler - Range 3

Program Element Code: 2164
Decode for Current Status: Not reported
Facility Id: FA0100303
Common Name: SIMAZINE 4L
Current Status: 01
Program/Elements: Haz Mat Inventory

Program Element Code: 2165
Decode for Current Status: Not reported
Facility Id: FA0100303
Common Name: SIMAZINE 80

WESTERN FARM, MADERA FACILITY (Continued) **S100676245**

Current Status: 01
Program/Elements: Haz Mat Inventory - Exempt

Program Element Code: 2164
Decode for Current Status: Not reported
Facility Id: FA0100303
Common Name: SIMAZINE 90 DF
Current Status: 01
Program/Elements: Haz Mat Inventory

Program Element Code: 2113
Decode for Current Status: Not reported
Facility Id: FA0100303
Common Name: Not reported
Current Status: 01
Program/Elements: Hazardous Material Handler - Range 3

Program Element Code: 2113
Decode for Current Status: Not reported
Facility Id: FA0100303
Common Name: SIMPLICITY CA
Current Status: 01
Program/Elements: Hazardous Material Handler - Range 3

Program Element Code: 2164
Decode for Current Status: Not reported
Facility Id: FA0100303
Common Name: SIM-TROL 4 L
Current Status: 01
Program/Elements: Haz Mat Inventory

Program Element Code: 2165
Decode for Current Status: Not reported
Facility Id: FA0100303
Common Name: Not reported
Current Status: 01
Program/Elements: Haz Mat Inventory - Exempt

Program Element Code: 2113
Decode for Current Status: Not reported
Facility Id: FA0100303
Common Name: Simtrol 4l
Current Status: 01
Program/Elements: Hazardous Material Handler - Range 3

Program Element Code: 2113
Decode for Current Status: Not reported
Facility Id: FA0100303
Common Name: Simtrol 90
Current Status: 01
Program/Elements: Hazardous Material Handler - Range 3

Program Element Code: 2164
Decode for Current Status: Not reported
Facility Id: FA0100303
Common Name: SIM-TROL 90 DF
Current Status: 01

WESTERN FARM, MADERA FACILITY (Continued) **S100676245**

Program/Elements: Haz Mat Inventory

Program Element Code: 2165
Decode for Current Status: Not reported
Facility Id: FA0100303
Common Name: Not reported
Current Status: 01
Program/Elements: Haz Mat Inventory - Exempt

Program Element Code: 2113
Decode for Current Status: Not reported
Facility Id: FA0100303
Common Name: SIVANTO 200 SL
Current Status: 01
Program/Elements: Hazardous Material Handler - Range 3

Program Element Code: 2113
Decode for Current Status: Not reported
Facility Id: FA0100303
Common Name: Sluggo Snail & Slug Bail
Current Status: 01
Program/Elements: Hazardous Material Handler - Range 3

Program Element Code: 2164
Decode for Current Status: Not reported
Facility Id: FA0100303
Common Name: SLUGGO SNAIL & SLUG BAIT
Current Status: 01
Program/Elements: Haz Mat Inventory

Program Element Code: 2113
Decode for Current Status: Not reported
Facility Id: FA0100303
Common Name: Not reported
Current Status: 01
Program/Elements: Hazardous Material Handler - Range 3

Program Element Code: 2164
Decode for Current Status: Not reported
Facility Id: FA0100303
Common Name: SODIUM METABISULFITE
Current Status: 01
Program/Elements: Haz Mat Inventory

Program Element Code: 2113
Decode for Current Status: Not reported
Facility Id: FA0100303
Common Name: Not reported
Current Status: 01
Program/Elements: Hazardous Material Handler - Range 3

Program Element Code: 2164
Decode for Current Status: Not reported
Facility Id: FA0100303
Common Name: SOIL GOLD 0-0-1
Current Status: 01
Program/Elements: Haz Mat Inventory

WESTERN FARM, MADERA FACILITY (Continued) **S100676245**

Program Element Code: 2164
Decode for Current Status: Not reported
Facility Id: FA0100303
Common Name: SOLICAM DF
Current Status: 01
Program/Elements: Haz Mat Inventory

Program Element Code: 2113
Decode for Current Status: Not reported
Facility Id: FA0100303
Common Name: Not reported
Current Status: 01
Program/Elements: Hazardous Material Handler - Range 3

Program Element Code: 2165
Decode for Current Status: Not reported
Facility Id: FA0100303
Common Name: SOLUBOR
Current Status: 01
Program/Elements: Haz Mat Inventory - Exempt

Program Element Code: 2113
Decode for Current Status: Not reported
Facility Id: FA0100303
Common Name: Not reported
Current Status: 01
Program/Elements: Hazardous Material Handler - Range 3

Program Element Code: 2164
Decode for Current Status: Not reported
Facility Id: FA0100303
Common Name: SONATA
Current Status: 01
Program/Elements: Haz Mat Inventory

Program Element Code: 2113
Decode for Current Status: Not reported
Facility Id: FA0100303
Common Name: Not reported
Current Status: 01
Program/Elements: Hazardous Material Handler - Range 3

Program Element Code: 2113
Decode for Current Status: Not reported
Facility Id: FA0100303
Common Name: Sovram
Current Status: 01
Program/Elements: Hazardous Material Handler - Range 3

Program Element Code: 2164
Decode for Current Status: Not reported
Facility Id: FA0100303
Common Name: SOVRAN
Current Status: 01
Program/Elements: Haz Mat Inventory

Program Element Code: 2165

WESTERN FARM, MADERA FACILITY (Continued) **S100676245**

Decode for Current Status: Not reported
Facility Id: FA0100303
Common Name: Not reported
Current Status: 01
Program/Elements: Haz Mat Inventory - Exempt

Program Element Code: 2113
Decode for Current Status: Not reported
Facility Id: FA0100303
Common Name: SP Rondent Oat Bait
Current Status: 01
Program/Elements: Hazardous Material Handler - Range 3

Program Element Code: 2165
Decode for Current Status: Not reported
Facility Id: FA0100303
Common Name: SPECIAL AMINO ACIDS
Current Status: 01
Program/Elements: Haz Mat Inventory - Exempt

Program Element Code: 2113
Decode for Current Status: Not reported
Facility Id: FA0100303
Common Name: Speed Zone
Current Status: 01
Program/Elements: Hazardous Material Handler - Range 3

Program Element Code: 2113
Decode for Current Status: Not reported
Facility Id: FA0100303
Common Name: Sper Sal 35
Current Status: 01
Program/Elements: Hazardous Material Handler - Range 3

Program Element Code: 2113
Decode for Current Status: Not reported
Facility Id: FA0100303
Common Name: Spike 80 DF
Current Status: 01
Program/Elements: Hazardous Material Handler - Range 3

Program Element Code: 2164
Decode for Current Status: Not reported
Facility Id: FA0100303
Common Name: SPRAY AID
Current Status: 01
Program/Elements: Haz Mat Inventory

Program Element Code: 2164
Decode for Current Status: Not reported
Facility Id: FA0100303
Common Name: SPRAY SULFUR
Current Status: 01
Program/Elements: Haz Mat Inventory

Program Element Code: 2165
Decode for Current Status: Not reported

WESTERN FARM, MADERA FACILITY (Continued) **S100676245**

Facility Id: FA0100303
Common Name: SPREADER STICKER
Current Status: 01
Program/Elements: Haz Mat Inventory - Exempt

Program Element Code: 2113
Decode for Current Status: Not reported
Facility Id: FA0100303
Common Name: Not reported
Current Status: 01
Program/Elements: Hazardous Material Handler - Range 3

Program Element Code: 2164
Decode for Current Status: Not reported
Facility Id: FA0100303
Common Name: SPREADER STICKER 22 20
Current Status: 01
Program/Elements: Haz Mat Inventory

Program Element Code: 2113
Decode for Current Status: Not reported
Facility Id: FA0100303
Common Name: Squirrel & Rodent Bait
Current Status: 01
Program/Elements: Hazardous Material Handler - Range 3

Program Element Code: 2165
Decode for Current Status: Not reported
Facility Id: FA0100303
Common Name: STAPLE
Current Status: 01
Program/Elements: Haz Mat Inventory - Exempt

Program Element Code: 2113
Decode for Current Status: Not reported
Facility Id: FA0100303
Common Name: Not reported
Current Status: 01
Program/Elements: Hazardous Material Handler - Range 3

Program Element Code: 2113
Decode for Current Status: Not reported
Facility Id: FA0100303
Common Name: STATUS HERBICE
Current Status: 01
Program/Elements: Hazardous Material Handler - Range 3

Program Element Code: 2164
Decode for Current Status: Not reported
Facility Id: FA0100303
Common Name: STATUS HERBICIDE
Current Status: 01
Program/Elements: Haz Mat Inventory

Program Element Code: 2164
Decode for Current Status: Not reported
Facility Id: FA0100303

WESTERN FARM, MADERA FACILITY (Continued) **S100676245**

Common Name: STEARIC ACID
Current Status: 01
Program/Elements: Haz Mat Inventory

Program Element Code: 2113
Decode for Current Status: Not reported
Facility Id: FA0100303
Common Name: Not reported
Current Status: 01
Program/Elements: Hazardous Material Handler - Range 3

Program Element Code: 2164
Decode for Current Status: Not reported
Facility Id: FA0100303
Common Name: STEWARD
Current Status: 01
Program/Elements: Haz Mat Inventory

Program Element Code: 2113
Decode for Current Status: Not reported
Facility Id: FA0100303
Common Name: Not reported
Current Status: 01
Program/Elements: Hazardous Material Handler - Range 3

Program Element Code: 2113
Decode for Current Status: Not reported
Facility Id: FA0100303
Common Name: Steward EC
Current Status: 01
Program/Elements: Hazardous Material Handler - Range 3

Program Element Code: 2164
Decode for Current Status: Not reported
Facility Id: FA0100303
Common Name: STICKY GLUE
Current Status: 01
Program/Elements: Haz Mat Inventory

Program Element Code: 2113
Decode for Current Status: Not reported
Facility Id: FA0100303
Common Name: Not reported
Current Status: 01
Program/Elements: Hazardous Material Handler - Range 3

Program Element Code: 2164
Decode for Current Status: Not reported
Facility Id: FA0100303
Common Name: STYLE OIL
Current Status: 01
Program/Elements: Haz Mat Inventory

Program Element Code: 2113
Decode for Current Status: Not reported
Facility Id: FA0100303
Common Name: Not reported

WESTERN FARM, MADERA FACILITY (Continued) **S100676245**

Current Status: 01
Program/Elements: Hazardous Material Handler - Range 3

Program Element Code: 2164
Decode for Current Status: Not reported
Facility Id: FA0100303
Common Name: STYLET OIL
Current Status: 01
Program/Elements: Haz Mat Inventory

Program Element Code: 2165
Decode for Current Status: Not reported
Facility Id: FA0100303
Common Name: Not reported
Current Status: 01
Program/Elements: Haz Mat Inventory - Exempt

Program Element Code: 2113
Decode for Current Status: Not reported
Facility Id: FA0100303
Common Name: Not reported
Current Status: 01
Program/Elements: Hazardous Material Handler - Range 3

Program Element Code: 2164
Decode for Current Status: Not reported
Facility Id: FA0100303
Common Name: SUCCESS
Current Status: 01
Program/Elements: Haz Mat Inventory

Program Element Code: 2165
Decode for Current Status: Not reported
Facility Id: FA0100303
Common Name: Not reported
Current Status: 01
Program/Elements: Haz Mat Inventory - Exempt

Program Element Code: 2113
Decode for Current Status: Not reported
Facility Id: FA0100303
Common Name: Not reported
Current Status: 01
Program/Elements: Hazardous Material Handler - Range 3

Program Element Code: 2113
Decode for Current Status: Not reported
Facility Id: FA0100303
Common Name: Sulforix
Current Status: 01
Program/Elements: Hazardous Material Handler - Range 3

Program Element Code: 2164
Decode for Current Status: Not reported
Facility Id: FA0100303
Common Name: SULFUR
Current Status: 01

WESTERN FARM, MADERA FACILITY (Continued) **S100676245**

Program/Elements: Haz Mat Inventory

Program Element Code: 2165
Decode for Current Status: Not reported
Facility Id: FA0100303
Common Name: Not reported
Current Status: 01
Program/Elements: Haz Mat Inventory - Exempt

Program Element Code: 2113
Decode for Current Status: Not reported
Facility Id: FA0100303
Common Name: Sulfur - Spray
Current Status: 01
Program/Elements: Hazardous Material Handler - Range 3

Program Element Code: 2113
Decode for Current Status: Not reported
Facility Id: FA0100303
Common Name: Sulfur 6L
Current Status: 01
Program/Elements: Hazardous Material Handler - Range 3

Program Element Code: 2164
Decode for Current Status: Not reported
Facility Id: FA0100303
Common Name: SULFUR 80%
Current Status: 01
Program/Elements: Haz Mat Inventory

Program Element Code: 2113
Decode for Current Status: Not reported
Facility Id: FA0100303
Common Name: Sulfur 92 W
Current Status: 01
Program/Elements: Hazardous Material Handler - Range 3

Program Element Code: 2113
Decode for Current Status: Not reported
Facility Id: FA0100303
Common Name: Sulfur Dust 98%
Current Status: 01
Program/Elements: Hazardous Material Handler - Range 3

Program Element Code: 2165
Decode for Current Status: Not reported
Facility Id: FA0100303
Common Name: SULFURIC ACID 52-100%
Current Status: 01
Program/Elements: Haz Mat Inventory - Exempt

Program Element Code: 2113
Decode for Current Status: Not reported
Facility Id: FA0100303
Common Name: Sulution DS
Current Status: 01
Program/Elements: Hazardous Material Handler - Range 3

WESTERN FARM, MADERA FACILITY (Continued) **S100676245**

Program Element Code: 2165
Decode for Current Status: Not reported
Facility Id: FA0100303
Common Name: SUMAGIC
Current Status: 01
Program/Elements: Haz Mat Inventory - Exempt

Program Element Code: 2113
Decode for Current Status: Not reported
Facility Id: FA0100303
Common Name: Surflan 4 A.s.
Current Status: 01
Program/Elements: Hazardous Material Handler - Range 3

Program Element Code: 2164
Decode for Current Status: Not reported
Facility Id: FA0100303
Common Name: SURFLAN AS
Current Status: 01
Program/Elements: Haz Mat Inventory

Program Element Code: 2165
Decode for Current Status: Not reported
Facility Id: FA0100303
Common Name: Not reported
Current Status: 01
Program/Elements: Haz Mat Inventory - Exempt

Program Element Code: 2113
Decode for Current Status: Not reported
Facility Id: FA0100303
Common Name: Surflan AS AG
Current Status: 01
Program/Elements: Hazardous Material Handler - Range 3

Program Element Code: 2164
Decode for Current Status: Not reported
Facility Id: FA0100303
Common Name: SURFLEX MC 640
Current Status: 01
Program/Elements: Haz Mat Inventory

Program Element Code: 2113
Decode for Current Status: Not reported
Facility Id: FA0100303
Common Name: Not reported
Current Status: 01
Program/Elements: Hazardous Material Handler - Range 3

Program Element Code: 2164
Decode for Current Status: Not reported
Facility Id: FA0100303
Common Name: SURPHTAC
Current Status: 01
Program/Elements: Haz Mat Inventory

Program Element Code: 2113

WESTERN FARM, MADERA FACILITY (Continued) **S100676245**

Decode for Current Status: Not reported
Facility Id: FA0100303
Common Name: Not reported
Current Status: 01
Program/Elements: Hazardous Material Handler - Range 3

Program Element Code: 2164
Decode for Current Status: Not reported
Facility Id: FA0100303
Common Name: SURPHTAC ADJUVANT
Current Status: 01
Program/Elements: Haz Mat Inventory

Program Element Code: 2164
Decode for Current Status: Not reported
Facility Id: FA0100303
Common Name: SURROUND WP
Current Status: 01
Program/Elements: Haz Mat Inventory

Program Element Code: 2165
Decode for Current Status: Not reported
Facility Id: FA0100303
Common Name: Not reported
Current Status: 01
Program/Elements: Haz Mat Inventory - Exempt

Program Element Code: 2113
Decode for Current Status: Not reported
Facility Id: FA0100303
Common Name: Not reported
Current Status: 01
Program/Elements: Hazardous Material Handler - Range 3

Program Element Code: 2113
Decode for Current Status: Not reported
Facility Id: FA0100303
Common Name: Surset Apex
Current Status: 01
Program/Elements: Hazardous Material Handler - Range 3

Program Element Code: 2113
Decode for Current Status: Not reported
Facility Id: FA0100303
Common Name: SWITCH 62.5
Current Status: 01
Program/Elements: Hazardous Material Handler - Range 3

Program Element Code: 2164
Decode for Current Status: Not reported
Facility Id: FA0100303
Common Name: SWITCH 62.5 WG
Current Status: 01
Program/Elements: Haz Mat Inventory

Program Element Code: 2164
Decode for Current Status: Not reported

WESTERN FARM, MADERA FACILITY (Continued) **S100676245**

Facility Id: FA0100303
Common Name: SYLOX
Current Status: 01
Program/Elements: Haz Mat Inventory

Program Element Code: 2164
Decode for Current Status: Not reported
Facility Id: FA0100303
Common Name: T K P P
Current Status: 01
Program/Elements: Haz Mat Inventory

Program Element Code: 2164
Decode for Current Status: Not reported
Facility Id: FA0100303
Common Name: TANOS
Current Status: 01
Program/Elements: Haz Mat Inventory

Program Element Code: 2165
Decode for Current Status: Not reported
Facility Id: FA0100303
Common Name: TEMIK 15 G
Current Status: 01
Program/Elements: Haz Mat Inventory - Exempt

Program Element Code: 2168
Decode for Current Status: Not reported
Facility Id: FA0100303
Common Name: TEMIK 15G
Current Status: 01
Program/Elements: Haz Mat Inventory- EHS - CALARP

Program Element Code: 2164
Decode for Current Status: Not reported
Facility Id: FA0100303
Common Name: TEMORANO
Current Status: 01
Program/Elements: Haz Mat Inventory

Program Element Code: 2164
Decode for Current Status: Not reported
Facility Id: FA0100303
Common Name: TERGITOL NP-10
Current Status: 01
Program/Elements: Haz Mat Inventory

Program Element Code: 2113
Decode for Current Status: Not reported
Facility Id: FA0100303
Common Name: Not reported
Current Status: 01
Program/Elements: Hazardous Material Handler - Range 3

Program Element Code: 2113
Decode for Current Status: Not reported
Facility Id: FA0100303

WESTERN FARM, MADERA FACILITY (Continued) **S100676245**

Common Name: Tersperse 2020
Current Status: 01
Program/Elements: Hazardous Material Handler - Range 3

Program Element Code: 2164
Decode for Current Status: Not reported
Facility Id: FA0100303
Common Name: TETRALINE SOLVENT
Current Status: 01
Program/Elements: Haz Mat Inventory

Program Element Code: 2113
Decode for Current Status: Not reported
Facility Id: FA0100303
Common Name: Not reported
Current Status: 01
Program/Elements: Hazardous Material Handler - Range 3

Program Element Code: 2113
Decode for Current Status: Not reported
Facility Id: FA0100303
Common Name: TETRAPotassium Pyrophosphate
Current Status: 01
Program/Elements: Hazardous Material Handler - Range 3

Program Element Code: 2113
Decode for Current Status: Not reported
Facility Id: FA0100303
Common Name: THIOLUX
Current Status: 01
Program/Elements: Hazardous Material Handler - Range 3

Program Element Code: 2164
Decode for Current Status: Not reported
Facility Id: FA0100303
Common Name: THIONEX 3EC
Current Status: 01
Program/Elements: Haz Mat Inventory

Program Element Code: 2168
Decode for Current Status: Not reported
Facility Id: FA0100303
Common Name: THIONEX 50 WP
Current Status: 01
Program/Elements: Haz Mat Inventory- EHS - CALARP

Program Element Code: 2113
Decode for Current Status: Not reported
Facility Id: FA0100303
Common Name: Thiophanate Met. 85 WDG
Current Status: 01
Program/Elements: Hazardous Material Handler - Range 3

Program Element Code: 2164
Decode for Current Status: Not reported
Facility Id: FA0100303
Common Name: THIOPHANATE-METHYL 85 WDG

WESTERN FARM, MADERA FACILITY (Continued) **S100676245**

Current Status: 01
Program/Elements: Haz Mat Inventory

Program Element Code: 2165
Decode for Current Status: Not reported
Facility Id: FA0100303
Common Name: Not reported
Current Status: 01
Program/Elements: Haz Mat Inventory - Exempt

Program Element Code: 2165
Decode for Current Status: Not reported
Facility Id: FA0100303
Common Name: THIOSPERSE
Current Status: 01
Program/Elements: Haz Mat Inventory - Exempt

Program Element Code: 2164
Decode for Current Status: Not reported
Facility Id: FA0100303
Common Name: THIRAM GRANUFLO
Current Status: 01
Program/Elements: Haz Mat Inventory

Program Element Code: 2164
Decode for Current Status: Not reported
Facility Id: FA0100303
Common Name: TILT
Current Status: 01
Program/Elements: Haz Mat Inventory

Program Element Code: 2113
Decode for Current Status: Not reported
Facility Id: FA0100303
Common Name: Not reported
Current Status: 01
Program/Elements: Hazardous Material Handler - Range 3

Program Element Code: 2164
Decode for Current Status: Not reported
Facility Id: FA0100303
Common Name: TOPSIN 4.5 FL
Current Status: 01
Program/Elements: Haz Mat Inventory

Program Element Code: 2113
Decode for Current Status: Not reported
Facility Id: FA0100303
Common Name: Topsin M WSB
Current Status: 01
Program/Elements: Hazardous Material Handler - Range 3

Program Element Code: 2164
Decode for Current Status: Not reported
Facility Id: FA0100303
Common Name: TOPSIN WSB
Current Status: 01

WESTERN FARM, MADERA FACILITY (Continued) **S100676245**

Program/Elements: Haz Mat Inventory

Program Element Code: 2165
Decode for Current Status: Not reported
Facility Id: FA0100303
Common Name: Not reported
Current Status: 01
Program/Elements: Haz Mat Inventory - Exempt

Program Element Code: 2113
Decode for Current Status: Not reported
Facility Id: FA0100303
Common Name: Not reported
Current Status: 01
Program/Elements: Hazardous Material Handler - Range 3

Program Element Code: 2164
Decode for Current Status: Not reported
Facility Id: FA0100303
Common Name: TOUCHDOWN HERBICIDE
Current Status: 01
Program/Elements: Haz Mat Inventory

Program Element Code: 2164
Decode for Current Status: Not reported
Facility Id: FA0100303
Common Name: TOUCHDOWN HITECH
Current Status: 01
Program/Elements: Haz Mat Inventory

Program Element Code: 2113
Decode for Current Status: Not reported
Facility Id: FA0100303
Common Name: Not reported
Current Status: 01
Program/Elements: Hazardous Material Handler - Range 3

Program Element Code: 2164
Decode for Current Status: Not reported
Facility Id: FA0100303
Common Name: TOUCHDOWN TOTAL
Current Status: 01
Program/Elements: Haz Mat Inventory

Program Element Code: 2165
Decode for Current Status: Not reported
Facility Id: FA0100303
Common Name: Not reported
Current Status: 01
Program/Elements: Haz Mat Inventory - Exempt

Program Element Code: 2113
Decode for Current Status: Not reported
Facility Id: FA0100303
Common Name: Not reported
Current Status: 01
Program/Elements: Hazardous Material Handler - Range 3

WESTERN FARM, MADERA FACILITY (Continued) **S100676245**

Program Element Code: 2164
Decode for Current Status: Not reported
Facility Id: FA0100303
Common Name: T-PA
Current Status: 01
Program/Elements: Haz Mat Inventory

Program Element Code: 2113
Decode for Current Status: Not reported
Facility Id: FA0100303
Common Name: T-PA Maxx
Current Status: 01
Program/Elements: Hazardous Material Handler - Range 3

Program Element Code: 2113
Decode for Current Status: Not reported
Facility Id: FA0100303
Common Name: TPC 1160
Current Status: 01
Program/Elements: Hazardous Material Handler - Range 3

Program Element Code: 2164
Decode for Current Status: Not reported
Facility Id: FA0100303
Common Name: TRANSOM 50 WSB
Current Status: 01
Program/Elements: Haz Mat Inventory

Program Element Code: 2164
Decode for Current Status: Not reported
Facility Id: FA0100303
Common Name: TRANSPLANT PLUS
Current Status: 01
Program/Elements: Haz Mat Inventory

Program Element Code: 2113
Decode for Current Status: Not reported
Facility Id: FA0100303
Common Name: Transplant Plus 6-19-5
Current Status: 01
Program/Elements: Hazardous Material Handler - Range 3

Program Element Code: 2165
Decode for Current Status: Not reported
Facility Id: FA0100303
Common Name: TREEVIX WG
Current Status: 01
Program/Elements: Haz Mat Inventory - Exempt

Program Element Code: 2165
Decode for Current Status: Not reported
Facility Id: FA0100303
Common Name: TREFLAN TR 10
Current Status: 01
Program/Elements: Haz Mat Inventory - Exempt

Program Element Code: 2164

WESTERN FARM, MADERA FACILITY (Continued) **S100676245**

Decode for Current Status: Not reported
Facility Id: FA0100303
Common Name: TRELLIS
Current Status: 01
Program/Elements: Haz Mat Inventory

Program Element Code: 2113
Decode for Current Status: Not reported
Facility Id: FA0100303
Common Name: Trellis SC
Current Status: 01
Program/Elements: Hazardous Material Handler - Range 3

Program Element Code: 2164
Decode for Current Status: Not reported
Facility Id: FA0100303
Common Name: TRICOL N-P 10
Current Status: 01
Program/Elements: Haz Mat Inventory

Program Element Code: 2164
Decode for Current Status: Not reported
Facility Id: FA0100303
Common Name: TRIETHANOLAMINE
Current Status: 01
Program/Elements: Haz Mat Inventory

Program Element Code: 2113
Decode for Current Status: Not reported
Facility Id: FA0100303
Common Name: Not reported
Current Status: 01
Program/Elements: Hazardous Material Handler - Range 3

Program Element Code: 2164
Decode for Current Status: Not reported
Facility Id: FA0100303
Common Name: TRIFLURALIN
Current Status: 01
Program/Elements: Haz Mat Inventory

Program Element Code: 2113
Decode for Current Status: Not reported
Facility Id: FA0100303
Common Name: TRIFLURALIN 10G
Current Status: 01
Program/Elements: Hazardous Material Handler - Range 3

Program Element Code: 2164
Decode for Current Status: Not reported
Facility Id: FA0100303
Common Name: TRIFLURALIN 4
Current Status: 01
Program/Elements: Haz Mat Inventory

Program Element Code: 2165
Decode for Current Status: Not reported

WESTERN FARM, MADERA FACILITY (Continued) **S100676245**

Facility Id: FA0100303
Common Name: Not reported
Current Status: 01
Program/Elements: Haz Mat Inventory - Exempt

Program Element Code: 2113
Decode for Current Status: Not reported
Facility Id: FA0100303
Common Name: Not reported
Current Status: 01
Program/Elements: Hazardous Material Handler - Range 3

Program Element Code: 2113
Decode for Current Status: Not reported
Facility Id: FA0100303
Common Name: Trifluralin HF
Current Status: 01
Program/Elements: Hazardous Material Handler - Range 3

Program Element Code: 2113
Decode for Current Status: Not reported
Facility Id: FA0100303
Common Name: TRIFLUREX HFP
Current Status: 01
Program/Elements: Hazardous Material Handler - Range 3

Program Element Code: 2164
Decode for Current Status: Not reported
Facility Id: FA0100303
Common Name: TRILIN
Current Status: 01
Program/Elements: Haz Mat Inventory

Program Element Code: 2165
Decode for Current Status: Not reported
Facility Id: FA0100303
Common Name: Not reported
Current Status: 01
Program/Elements: Haz Mat Inventory - Exempt

Program Element Code: 2113
Decode for Current Status: Not reported
Facility Id: FA0100303
Common Name: Not reported
Current Status: 01
Program/Elements: Hazardous Material Handler - Range 3

Program Element Code: 2164
Decode for Current Status: Not reported
Facility Id: FA0100303
Common Name: TRILIN 5
Current Status: 01
Program/Elements: Haz Mat Inventory

Program Element Code: 2164
Decode for Current Status: Not reported
Facility Id: FA0100303

WESTERN FARM, MADERA FACILITY (Continued) **S100676245**

Common Name: TRILOGY
Current Status: 01
Program/Elements: Haz Mat Inventory

Program Element Code: 2164
Decode for Current Status: Not reported
Facility Id: FA0100303
Common Name: TRILOGY 70 EC
Current Status: 01
Program/Elements: Haz Mat Inventory

Program Element Code: 2165
Decode for Current Status: Not reported
Facility Id: FA0100303
Common Name: Not reported
Current Status: 01
Program/Elements: Haz Mat Inventory - Exempt

Program Element Code: 2113
Decode for Current Status: Not reported
Facility Id: FA0100303
Common Name: Tripleline Foam-Away
Current Status: 01
Program/Elements: Hazardous Material Handler - Range 3

Program Element Code: 2113
Decode for Current Status: Not reported
Facility Id: FA0100303
Common Name: Ttifuralin HF
Current Status: 01
Program/Elements: Hazardous Material Handler - Range 3

Program Element Code: 2113
Decode for Current Status: Not reported
Facility Id: FA0100303
Common Name: Tuff Trax
Current Status: 01
Program/Elements: Hazardous Material Handler - Range 3

Program Element Code: 2164
Decode for Current Status: Not reported
Facility Id: FA0100303
Common Name: UAN SOLUTION (UN-32)
Current Status: 01
Program/Elements: Haz Mat Inventory

Program Element Code: 2164
Decode for Current Status: Not reported
Facility Id: FA0100303
Common Name: ULTRA PRO
Current Status: 01
Program/Elements: Haz Mat Inventory

Program Element Code: 2165
Decode for Current Status: Not reported
Facility Id: FA0100303
Common Name: Not reported

WESTERN FARM, MADERA FACILITY (Continued) **S100676245**

Current Status: 01
Program/Elements: Haz Mat Inventory - Exempt

Program Element Code: 2113
Decode for Current Status: Not reported
Facility Id: FA0100303
Common Name: Not reported
Current Status: 01
Program/Elements: Hazardous Material Handler - Range 3

Program Element Code: 2113
Decode for Current Status: Not reported
Facility Id: FA0100303
Common Name: UN_32
Current Status: 01
Program/Elements: Hazardous Material Handler - Range 3

Program Element Code: 2164
Decode for Current Status: Not reported
Facility Id: FA0100303
Common Name: UN-32
Current Status: 01
Program/Elements: Haz Mat Inventory

Program Element Code: 2113
Decode for Current Status: Not reported
Facility Id: FA0100303
Common Name: Unicorn
Current Status: 01
Program/Elements: Hazardous Material Handler - Range 3

Program Element Code: 2164
Decode for Current Status: Not reported
Facility Id: FA0100303
Common Name: UNICORN DF
Current Status: 01
Program/Elements: Haz Mat Inventory

Program Element Code: 2113
Decode for Current Status: Not reported
Facility Id: FA0100303
Common Name: Not reported
Current Status: 01
Program/Elements: Hazardous Material Handler - Range 3

Program Element Code: 2164
Decode for Current Status: Not reported
Facility Id: FA0100303
Common Name: UREA
Current Status: 01
Program/Elements: Haz Mat Inventory

Program Element Code: 2113
Decode for Current Status: Not reported
Facility Id: FA0100303
Common Name: Urea 46%
Current Status: 01

WESTERN FARM, MADERA FACILITY (Continued) **S100676245**

Program/Elements: Hazardous Material Handler - Range 3

Program Element Code: 2164
Decode for Current Status: Not reported
Facility Id: FA0100303
Common Name: UREA GRANULAR 46%
Current Status: 01
Program/Elements: Haz Mat Inventory

Program Element Code: 2164
Decode for Current Status: Not reported
Facility Id: FA0100303
Common Name: UREA-AMMONIUM NITRATE SOLUTION (UAN 32%)
Current Status: 01
Program/Elements: Haz Mat Inventory

Program Element Code: 2165
Decode for Current Status: Not reported
Facility Id: FA0100303
Common Name: USED OIL
Current Status: 01
Program/Elements: Haz Mat Inventory - Exempt

Program Element Code: 2113
Decode for Current Status: Not reported
Facility Id: FA0100303
Common Name: Vader
Current Status: 01
Program/Elements: Hazardous Material Handler - Range 3

Program Element Code: 2164
Decode for Current Status: Not reported
Facility Id: FA0100303
Common Name: VANGARD WC
Current Status: 01
Program/Elements: Haz Mat Inventory

Program Element Code: 2165
Decode for Current Status: Not reported
Facility Id: FA0100303
Common Name: Not reported
Current Status: 01
Program/Elements: Haz Mat Inventory - Exempt

Program Element Code: 2113
Decode for Current Status: Not reported
Facility Id: FA0100303
Common Name: Vangard Wg
Current Status: 01
Program/Elements: Hazardous Material Handler - Range 3

Program Element Code: 2164
Decode for Current Status: Not reported
Facility Id: FA0100303
Common Name: VELPAR
Current Status: 01
Program/Elements: Haz Mat Inventory

WESTERN FARM, MADERA FACILITY (Continued) **S100676245**

Program Element Code: 2164
Decode for Current Status: Not reported
Facility Id: FA0100303
Common Name: VELPAR I
Current Status: 01
Program/Elements: Haz Mat Inventory

Program Element Code: 2164
Decode for Current Status: Not reported
Facility Id: FA0100303
Common Name: VELPAR L
Current Status: 01
Program/Elements: Haz Mat Inventory

Program Element Code: 2165
Decode for Current Status: Not reported
Facility Id: FA0100303
Common Name: Not reported
Current Status: 01
Program/Elements: Haz Mat Inventory - Exempt

Program Element Code: 2113
Decode for Current Status: Not reported
Facility Id: FA0100303
Common Name: Not reported
Current Status: 01
Program/Elements: Hazardous Material Handler - Range 3

Program Element Code: 2164
Decode for Current Status: Not reported
Facility Id: FA0100303
Common Name: VENDEX 50 W
Current Status: 01
Program/Elements: Haz Mat Inventory

Program Element Code: 2113
Decode for Current Status: Not reported
Facility Id: FA0100303
Common Name: Vendex 50W
Current Status: 01
Program/Elements: Hazardous Material Handler - Range 3

Program Element Code: 2164
Decode for Current Status: Not reported
Facility Id: FA0100303
Common Name: VENDEX 50WP
Current Status: 01
Program/Elements: Haz Mat Inventory

Program Element Code: 2113
Decode for Current Status: Not reported
Facility Id: FA0100303
Common Name: Venom
Current Status: 01
Program/Elements: Hazardous Material Handler - Range 3

Program Element Code: 2164

WESTERN FARM, MADERA FACILITY (Continued) **S100676245**

Decode for Current Status: Not reported
Facility Id: FA0100303
Common Name: VIGILANT 4SC
Current Status: 01
Program/Elements: Haz Mat Inventory

Program Element Code: 2113
Decode for Current Status: Not reported
Facility Id: FA0100303
Common Name: Not reported
Current Status: 01
Program/Elements: Hazardous Material Handler - Range 3

Program Element Code: 2164
Decode for Current Status: Not reported
Facility Id: FA0100303
Common Name: VINTAGE SC
Current Status: 01
Program/Elements: Haz Mat Inventory

Program Element Code: 2165
Decode for Current Status: Not reported
Facility Id: FA0100303
Common Name: Not reported
Current Status: 01
Program/Elements: Haz Mat Inventory - Exempt

Program Element Code: 2113
Decode for Current Status: Not reported
Facility Id: FA0100303
Common Name: Not reported
Current Status: 01
Program/Elements: Hazardous Material Handler - Range 3

Program Element Code: 2164
Decode for Current Status: Not reported
Facility Id: FA0100303
Common Name: VISOR 2E
Current Status: 01
Program/Elements: Haz Mat Inventory

Program Element Code: 2165
Decode for Current Status: Not reported
Facility Id: FA0100303
Common Name: Not reported
Current Status: 01
Program/Elements: Haz Mat Inventory - Exempt

Program Element Code: 2113
Decode for Current Status: Not reported
Facility Id: FA0100303
Common Name: Not reported
Current Status: 01
Program/Elements: Hazardous Material Handler - Range 3

Program Element Code: 2164
Decode for Current Status: Not reported

WESTERN FARM, MADERA FACILITY (Continued) **S100676245**

Facility Id: FA0100303
Common Name: VITICURE
Current Status: 01
Program/Elements: Haz Mat Inventory

Program Element Code: 2113
Decode for Current Status: Not reported
Facility Id: FA0100303
Common Name: Not reported
Current Status: 01
Program/Elements: Hazardous Material Handler - Range 3

Program Element Code: 2113
Decode for Current Status: Not reported
Facility Id: FA0100303
Common Name: Vivando SC
Current Status: 01
Program/Elements: Hazardous Material Handler - Range 3

Program Element Code: 2165
Decode for Current Status: Not reported
Facility Id: FA0100303
Common Name: VOLCK SUPREME SPRAY
Current Status: 01
Program/Elements: Haz Mat Inventory - Exempt

Program Element Code: 2164
Decode for Current Status: Not reported
Facility Id: FA0100303
Common Name: VOLIAM XPRESS
Current Status: 01
Program/Elements: Haz Mat Inventory

Program Element Code: 2167
Decode for Current Status: Not reported
Facility Id: FA0100303
Common Name: VYDATE C-LV
Current Status: 01
Program/Elements: Haz Mat Inventory- EHS - Non CALARP

Program Element Code: 2113
Decode for Current Status: Not reported
Facility Id: FA0100303
Common Name: Not reported
Current Status: 01
Program/Elements: Hazardous Material Handler - Range 3

Program Element Code: 2167
Decode for Current Status: Not reported
Facility Id: FA0100303
Common Name: VYDATE L
Current Status: 01
Program/Elements: Haz Mat Inventory- EHS - Non CALARP

Program Element Code: 2164
Decode for Current Status: Not reported
Facility Id: FA0100303

WESTERN FARM, MADERA FACILITY (Continued) **S100676245**

Common Name: WARHAWK
Current Status: 01
Program/Elements: Haz Mat Inventory

Program Element Code: 2113
Decode for Current Status: Not reported
Facility Id: FA0100303
Common Name: Not reported
Current Status: 01
Program/Elements: Hazardous Material Handler - Range 3

Program Element Code: 2113
Decode for Current Status: Not reported
Facility Id: FA0100303
Common Name: WARHAWK CLEARFORM
Current Status: 01
Program/Elements: Hazardous Material Handler - Range 3

Program Element Code: 2164
Decode for Current Status: Not reported
Facility Id: FA0100303
Common Name: WARRIOR
Current Status: 01
Program/Elements: Haz Mat Inventory

Program Element Code: 2113
Decode for Current Status: Not reported
Facility Id: FA0100303
Common Name: WARRIOR 11 (12871Q)
Current Status: 01
Program/Elements: Hazardous Material Handler - Range 3

Program Element Code: 2164
Decode for Current Status: Not reported
Facility Id: FA0100303
Common Name: WARRIOR 11 (A12871Q)
Current Status: 01
Program/Elements: Haz Mat Inventory

Program Element Code: 2113
Decode for Current Status: Not reported
Facility Id: FA0100303
Common Name: Warrior II ZT
Current Status: 01
Program/Elements: Hazardous Material Handler - Range 3

Program Element Code: 2113
Decode for Current Status: Not reported
Facility Id: FA0100303
Common Name: Warrior W/Zion
Current Status: 01
Program/Elements: Hazardous Material Handler - Range 3

Program Element Code: 2164
Decode for Current Status: Not reported
Facility Id: FA0100303
Common Name: WARRIOR WITH ZEON

WESTERN FARM, MADERA FACILITY (Continued) **S100676245**

Current Status: 01
Program/Elements: Haz Mat Inventory

Program Element Code: 2165
Decode for Current Status: Not reported
Facility Id: FA0100303
Common Name: Not reported
Current Status: 01
Program/Elements: Haz Mat Inventory - Exempt

Program Element Code: 2113
Decode for Current Status: Not reported
Facility Id: FA0100303
Common Name: WATERMAXX 2
Current Status: 01
Program/Elements: Hazardous Material Handler - Range 3

Program Element Code: 2164
Decode for Current Status: Not reported
Facility Id: FA0100303
Common Name: WATERMAXX II
Current Status: 01
Program/Elements: Haz Mat Inventory

Program Element Code: 2164
Decode for Current Status: Not reported
Facility Id: FA0100303
Common Name: WEEDAR
Current Status: 01
Program/Elements: Haz Mat Inventory

Program Element Code: 2164
Decode for Current Status: Not reported
Facility Id: FA0100303
Common Name: WEEDAXE
Current Status: 01
Program/Elements: Haz Mat Inventory

Program Element Code: 2165
Decode for Current Status: Not reported
Facility Id: FA0100303
Common Name: Not reported
Current Status: 01
Program/Elements: Haz Mat Inventory - Exempt

Program Element Code: 2113
Decode for Current Status: Not reported
Facility Id: FA0100303
Common Name: Not reported
Current Status: 01
Program/Elements: Hazardous Material Handler - Range 3

Program Element Code: 2113
Decode for Current Status: Not reported
Facility Id: FA0100303
Common Name: Weevil-Cide
Current Status: 01

WESTERN FARM, MADERA FACILITY (Continued) **S100676245**

Program/Elements: Hazardous Material Handler - Range 3

Program Element Code: 2165
Decode for Current Status: Not reported
Facility Id: FA0100303
Common Name: WEEVILCIDE TABLETS
Current Status: 01
Program/Elements: Haz Mat Inventory - Exempt

Program Element Code: 2164
Decode for Current Status: Not reported
Facility Id: FA0100303
Common Name: WETTABLE SULFUR 92
Current Status: 01
Program/Elements: Haz Mat Inventory

Program Element Code: 2113
Decode for Current Status: Not reported
Facility Id: FA0100303
Common Name: Widespread Max
Current Status: 01
Program/Elements: Hazardous Material Handler - Range 3

Program Element Code: 2113
Decode for Current Status: Not reported
Facility Id: FA0100303
Common Name: WIDESPREAD MAX (NON-IONIC WETTING AGENT/SPREADER/PEN SURFACT)
Current Status: 01
Program/Elements: Hazardous Material Handler - Range 3

Program Element Code: 2113
Decode for Current Status: Not reported
Facility Id: FA0100303
Common Name: Widow
Current Status: 01
Program/Elements: Hazardous Material Handler - Range 3

Program Element Code: 2113
Decode for Current Status: Not reported
Facility Id: FA0100303
Common Name: WM2 Concentrate
Current Status: 01
Program/Elements: Hazardous Material Handler - Range 3

Program Element Code: 2113
Decode for Current Status: Not reported
Facility Id: FA0100303
Common Name: Xentari
Current Status: 01
Program/Elements: Hazardous Material Handler - Range 3

Program Element Code: 2164
Decode for Current Status: Not reported
Facility Id: FA0100303
Common Name: XENTARI DF
Current Status: 01
Program/Elements: Haz Mat Inventory

WESTERN FARM, MADERA FACILITY (Continued) **S100676245**

Program Element Code: 2164
Decode for Current Status: Not reported
Facility Id: FA0100303
Common Name: XYLENOLS (MIXED)
Current Status: 01
Program/Elements: Haz Mat Inventory

Program Element Code: 2164
Decode for Current Status: Not reported
Facility Id: FA0100303
Common Name: ZEAL
Current Status: 01
Program/Elements: Haz Mat Inventory

Program Element Code: 2165
Decode for Current Status: Not reported
Facility Id: FA0100303
Common Name: Not reported
Current Status: 01
Program/Elements: Haz Mat Inventory - Exempt

Program Element Code: 2113
Decode for Current Status: Not reported
Facility Id: FA0100303
Common Name: Not reported
Current Status: 01
Program/Elements: Hazardous Material Handler - Range 3

Program Element Code: 2113
Decode for Current Status: Not reported
Facility Id: FA0100303
Common Name: Zeal Miticide
Current Status: 01
Program/Elements: Hazardous Material Handler - Range 3

Program Element Code: 2164
Decode for Current Status: Not reported
Facility Id: FA0100303
Common Name: ZENITH 75 WSP
Current Status: 01
Program/Elements: Haz Mat Inventory

Program Element Code: 2164
Decode for Current Status: Not reported
Facility Id: FA0100303
Common Name: ZEPHYR
Current Status: 01
Program/Elements: Haz Mat Inventory

Program Element Code: 2164
Decode for Current Status: Not reported
Facility Id: FA0100303
Common Name: ZEROTOL
Current Status: 01
Program/Elements: Haz Mat Inventory

Program Element Code: 2164

WESTERN FARM, MADERA FACILITY (Continued) **S100676245**

Decode for Current Status: Not reported
Facility Id: FA0100303
Common Name: ZERO-TOL
Current Status: 01
Program/Elements: Haz Mat Inventory

Program Element Code: 2165
Decode for Current Status: Not reported
Facility Id: FA0100303
Common Name: Not reported
Current Status: 01
Program/Elements: Haz Mat Inventory - Exempt

Program Element Code: 2113
Decode for Current Status: Not reported
Facility Id: FA0100303
Common Name: Not reported
Current Status: 01
Program/Elements: Hazardous Material Handler - Range 3

Program Element Code: 2113
Decode for Current Status: Not reported
Facility Id: FA0100303
Common Name: Zinc
Current Status: 01
Program/Elements: Hazardous Material Handler - Range 3

Program Element Code: 2113
Decode for Current Status: Not reported
Facility Id: FA0100303
Common Name: Zinc 10%
Current Status: 01
Program/Elements: Hazardous Material Handler - Range 3

Program Element Code: 2164
Decode for Current Status: Not reported
Facility Id: FA0100303
Common Name: ZINC 6.5%
Current Status: 01
Program/Elements: Haz Mat Inventory

Program Element Code: 2113
Decode for Current Status: Not reported
Facility Id: FA0100303
Common Name: Zinc Basic 52%
Current Status: 01
Program/Elements: Hazardous Material Handler - Range 3

Program Element Code: 2113
Decode for Current Status: Not reported
Facility Id: FA0100303
Common Name: Zinc Chelate 9%
Current Status: 01
Program/Elements: Hazardous Material Handler - Range 3

Program Element Code: 2113
Decode for Current Status: Not reported

WESTERN FARM, MADERA FACILITY (Continued) **S100676245**

Facility Id: FA0100303
Common Name: Zinc Disodium EDTA
Current Status: 01
Program/Elements: Hazardous Material Handler - Range 3

Program Element Code: 2113
Decode for Current Status: Not reported
Facility Id: FA0100303
Common Name: Zinc Nitrate
Current Status: 01
Program/Elements: Hazardous Material Handler - Range 3

Program Element Code: 2164
Decode for Current Status: Not reported
Facility Id: FA0100303
Common Name: ZINC NITRATE 50%
Current Status: 01
Program/Elements: Haz Mat Inventory

Program Element Code: 2113
Decode for Current Status: Not reported
Facility Id: FA0100303
Common Name: Zinc Sequestar 14%
Current Status: 01
Program/Elements: Hazardous Material Handler - Range 3

Program Element Code: 2164
Decode for Current Status: Not reported
Facility Id: FA0100303
Common Name: ZINC SULFATE
Current Status: 01
Program/Elements: Haz Mat Inventory

Program Element Code: 2113
Decode for Current Status: Not reported
Facility Id: FA0100303
Common Name: Not reported
Current Status: 01
Program/Elements: Hazardous Material Handler - Range 3

Program Element Code: 2164
Decode for Current Status: Not reported
Facility Id: FA0100303
Common Name: ZINC SULFATE 12%
Current Status: 01
Program/Elements: Haz Mat Inventory

Program Element Code: 2113
Decode for Current Status: Not reported
Facility Id: FA0100303
Common Name: Not reported
Current Status: 01
Program/Elements: Hazardous Material Handler - Range 3

Program Element Code: 2164
Decode for Current Status: Not reported
Facility Id: FA0100303

WESTERN FARM, MADERA FACILITY (Continued) **S100676245**

Common Name: ZINC SULFATE 35.5%
Current Status: 01
Program/Elements: Haz Mat Inventory

Program Element Code: 2164
Decode for Current Status: Not reported
Facility Id: FA0100303
Common Name: ZINC SULFATE 36%
Current Status: 01
Program/Elements: Haz Mat Inventory

Program Element Code: 2113
Decode for Current Status: Not reported
Facility Id: FA0100303
Common Name: Not reported
Current Status: 01
Program/Elements: Hazardous Material Handler - Range 3

Program Element Code: 2164
Decode for Current Status: Not reported
Facility Id: FA0100303
Common Name: ZINC SULFATE 7%
Current Status: 01
Program/Elements: Haz Mat Inventory

Program Element Code: 2113
Decode for Current Status: Not reported
Facility Id: FA0100303
Common Name: Zinc Sulfate 7% Solution
Current Status: 01
Program/Elements: Hazardous Material Handler - Range 3

Program Element Code: 2164
Decode for Current Status: Not reported
Facility Id: FA0100303
Common Name: ZINC SULFATE SOLUTION 12%
Current Status: 01
Program/Elements: Haz Mat Inventory

Program Element Code: 2113
Decode for Current Status: Not reported
Facility Id: FA0100303
Common Name: Zinc Sulphate
Current Status: 01
Program/Elements: Hazardous Material Handler - Range 3

Program Element Code: 2113
Decode for Current Status: Not reported
Facility Id: FA0100303
Common Name: Zinc-All 7.5%
Current Status: 01
Program/Elements: Hazardous Material Handler - Range 3

Program Element Code: 2164
Decode for Current Status: Not reported
Facility Id: FA0100303
Common Name: ZINC-ALL 7.5% & 12%

WESTERN FARM, MADERA FACILITY (Continued) **S100676245**

Current Status: 01
Program/Elements: Haz Mat Inventory

Program Element Code: 2165
Decode for Current Status: Not reported
Facility Id: FA0100303
Common Name: ZINC-DISODIUM EDTA
Current Status: 01
Program/Elements: Haz Mat Inventory - Exempt

Program Element Code: 2113
Decode for Current Status: Not reported
Facility Id: FA0100303
Common Name: Ziram 76 DF
Current Status: 01
Program/Elements: Hazardous Material Handler - Range 3

Program Element Code: 2164
Decode for Current Status: Not reported
Facility Id: FA0100303
Common Name: ZP RODENT BAIT AG
Current Status: 01
Program/Elements: Haz Mat Inventory

Program Element Code: 2164
Decode for Current Status: Not reported
Facility Id: FA0100303
Common Name: ZP SQUIRREL OAT BAIT
Current Status: 01
Program/Elements: Haz Mat Inventory

CERS:
Name: NUTRIEN AG SOLUTIONS -MADERA RETAIL
Address: 24778 AVENUE 13
City,State,Zip: MADERA, CA 93637
Site ID: 390748
CERS ID: 10190590
CERS Description: Chemical Storage Facilities

Violations:
Site ID: 390748
Site Name: Nutrien Ag Solutions -Madera Retail
Violation Date: 03-20-2018
Citation: HSC 6.67 25270.4.5 (a) - California Health and Safety Code, Chapter 6.67, Section(s) 25270.4.5 (a)
Violation Description: Failure to amend the SPCC Plan within 6 months: 1. When the facility has had a change in design, construction, operation, or maintenance which affects the facility s discharge potential. AND/OR 2. To include more effective proven technology at the time of the 5-year SPCC Plan review and evaluation.
Violation Notes: Returned to compliance on 10/25/2018. The 2015 plan indicated the retail and herbicide/production aboveground tanks are steel on page 6. Crop oil tanks observed on-site are polyethylene for both retail and production. Plan not amended for production tanks. 2018 SPCC plan reviewed did not include the crop oil tanks for the herbicide/production process. Provide a complete plan by May 10, 2018.

WESTERN FARM, MADERA FACILITY (Continued) **S100676245**

Violation Division: Madera County Environmental Health
Violation Program: APSA
Violation Source: CERS,

Site ID: 390748
Site Name: Nutrien Ag Solutions -Madera Retail
Violation Date: 01-18-2023
Citation: 22 CCR 12 66262.34(f) - California Code of Regulations, Title 22, Chapter 12, Section(s) 66262.34(f)
Violation Description: Failure to properly label hazardous waste accumulation containers and portable tanks with the following requirements: "Hazardous Waste", name and address of the generator, physical and chemical characteristics of the Hazardous Waste, and starting accumulation date.
Violation Notes: Returned to compliance on 01/18/2023. OBSERVATION: 1(one) 5 gallon container of chromate solid waste located in the south end of the lab/production office was observed without a hazardous waste label. All other chromate solid waste containers were probably labeled CORRECTIVE ACTION: All containers holding hazardous waste shall be properly labeled. Corrected on-site.
Violation Division: Madera County Environmental Health
Violation Program: HW
Violation Source: CERS,

Site ID: 390748
Site Name: Nutrien Ag Solutions -Madera Retail
Violation Date: 12-07-2016
Citation: HSC 6.95 25508(a)(1) - California Health and Safety Code, Chapter 6.95, Section(s) 25508(a)(1)
Violation Description: Failure to complete and electronically submit a site map with all required content.
Violation Notes: Returned to compliance on 03/03/2017. -Resubmit Site Map to accommodate new locations i.e. Quansnt Hut, Retail Tank Area #2, Area Next to Fertilizer Tank. Must include all hazardous waste storage areas. Make sure to label on map all locations of Extremely Hazardous Substances in all locations. Include location of any additional fire extinguishers, eye wash stations, absorbent material and personal protective equipment.
Violation Division: Madera County Environmental Health
Violation Program: HMRRP
Violation Source: CERS,

Site ID: 390748
Site Name: Nutrien Ag Solutions -Madera Retail
Violation Date: 12-07-2016
Citation: HSC 6.95 25508(a)(1) - California Health and Safety Code, Chapter 6.95, Section(s) 25508(a)(1)
Violation Description: Failure to complete and electronically submit hazardous material inventory information for all reportable hazardous materials on site at or above reportable quantities.
Violation Notes: Returned to compliance on 03/03/2017. HM04: -Facility must provide the active Ingredient for Gopher Getter AG Bait -Facility must mark the following items as EHS : 1. ZP Squirrel Oat Bait/ Zinc Phosphide 2%/LCS: 45 PDS/Max.D.:2000PDS/Locat:F#1 2. SP Rondent Oat Bait/ Zinc Phosphide 2%/ LCS: 45 PDS/Max.D.:3000PDS/Locat:F#1 3. Fumitoxin/Aluminum Phosphide 55%/LCS: 2 PDS/Max.D.:100 PDS/Locat:F#1 -Facility must verify why the following items have been marked as EHS:

WESTERN FARM, MADERA FACILITY (Continued) **S100676245**

1. Pristine 2. Proclaim 3. Shark EW 4. Silencer 5. Temorano 6. Dipel DF -Assure all hazardous materials on the inventory list have the Largest Container Size completed: 1. 415 Spray Oil 2. N-Phuric 15/4a Fertilizer 3. Zinc Sulfate 71% Solution 4. Kerosene 5. Manganese Sulfate 6. Zinc Sulfate 12% 7. Zinc Sulfate 36% 8. Zinc Sulfate 36% 9. Lignite 10. Propane11. Hopperfinder 12. Acadian Seaweed Liquid 13. Roundup Power Max -Facility must verify if the facility has the following items: 1. Squirrel Bait (Diphacinone) 2. Methomyl (Lannate SP) 3. [Truncated]

Violation Division: Madera County Environmental Health
Violation Program: HMRRP
Violation Source: CERS,

Site ID: 390748
Site Name: Nutrien Ag Solutions -Madera Retail
Violation Date: 03-20-2018
Citation: 19 CCR 4.5 2755.3(a)(b) - California Code of Regulations, Title 19, Chapter 4.5, Section(s) 2755.3(a)(b)
Violation Description: Failure to prepare written operating procedures that provide clear instructions or steps for safely conducting activities associated with each covered process consistent with the safety information for that process and address the following: 1. Initial startup; 2. Normal operations; 3. Temporary operations; 4. Emergency shutdown and operations; 5. Normal shutdown; 6. Startup following a normal or emergency shutdown or a major change that requires a hazard review; 7. Consequences of deviations and steps required to correct or avoid deviations; 8. Equipment inspections.
Violation Notes: Returned to compliance on 08/22/2018. Normal herbicide/production process consist of unloading Gramoxone (regulatory substance paraquat dichloride) from a truck to an aboveground tank and stored until transfer from the aboveground tank to individual containers for customers or retail storage. Written operating procedures not observed for this normal operation. Provide written operating procedures for applicable operations (i.e. initial startup, normal, temporary, emergency shutdown and operations, normal shutdown, etc.) and submit a copy for review by May 22, 2018.
Violation Division: Madera County Environmental Health
Violation Program: CalARP
Violation Source: CERS,

Site ID: 390748
Site Name: Nutrien Ag Solutions -Madera Retail
Violation Date: 03-20-2018
Citation: HSC 6.67 25270.4.5 (a) - California Health and Safety Code, Chapter 6.67, Section(s) 25270.4.5 (a)
Violation Description: Failure of the owner or operator to ensure a professional engineer makes all required attestations in the SPCC Plan.
Violation Notes: Returned to compliance on 10/25/2018. 2015 SPCC plan reviewed incomplete for "The Plan is adequate for the facility". Provide a Plan with the proper attestation by May 10, 2018. Ensure the attestation include the following: 1. That he is familiar with the requirements of this part ; 2. That he or his agent has visited and examined the facility; 3. That the Plan has been prepared in accordance with good engineering practice, including consideration of applicable industry standards, and with the requirements of this part; 4. That procedures for required inspections and testing have been established; and 5. That the Plan is adequate for the facility. 6. That, if

WESTERN FARM, MADERA FACILITY (Continued) **S100676245**

applicable, for a produced water container subject to 112.9(c)(6), any procedure to minimize the amount of free-phase oil is designed to reduce the accumulation of free-phase oil and the procedures and frequency for required inspections, maintenance and testing have been established and are described in the Plan.

Violation Division: Madera County Environmental Health
Violation Program: APSA
Violation Source: CERS,

Site ID: 390748
Site Name: Nutrien Ag Solutions -Madera Retail
Violation Date: 12-07-2016
Citation: HSC 6.95 25508(a)(1) - California Health and Safety Code, Chapter 6.95, Section(s) 25508(a)(1)
Violation Description: Failure to establish and electronically submit an adequate emergency response plan and procedures for a release or threatened release of a hazardous material.
Violation Notes: Returned to compliance on 03/03/2017. -Emergency Response Plan has not been updated for 2016. Facility must submit all sections on CERS at least once a year 2 weeks before or two weeks after anniversary date. Your facility s anniversary date is 03/08/20XX. Make sure you upload the Consolidated Emergency Response Contingency Plan for 2016 on CERS.
Violation Division: Madera County Environmental Health
Violation Program: HMRRP
Violation Source: CERS,

Site ID: 390748
Site Name: Nutrien Ag Solutions -Madera Retail
Violation Date: 01-18-2023
Citation: HSC 6.95 25508(a)(3) - California Health and Safety Code, Chapter 6.95, Section(s) 25508(a)(3)
Violation Description: Failure to complete and electronically submit hazardous material inventory information for all reportable hazardous materials on site at or above reportable quantities.
Violation Notes: Returned to compliance on 04/10/2023. OBSERVATION: The business failed to electronically submit complete an accurate chemical inventory information for all hazardous materials on site at or above reportable quantities. During the site inspection, inspector observed at Facility 12 (Bulk Liquid Fertilizer) 6(six) 50,000 gallons aboveground tanks and 10(ten) 30,000 gallon tanks location at the west end of Facility 12 and 6(six) 30,000 gallons aboveground tanks on the north end of facility 12. The following material labels were observed on the set of tanks on the west end: Zinc 10, Maritime, Borosol, Riser 7-17-3, Loveland Accomplish, Actuate, Peax, Structure, NPact, Humic 600, and Terramar. On the North end, only one tank had a material label for Altura 6-20-0. All other north end tanks appear to be new and never filled based on the inspection of the site gauges. Per Mr. Arredondo, the North end tanks were added about 3-6 months. The materials listed was not observed on the CERS inventory page. CORRECTIVE [Truncated]
Violation Division: Madera County Environmental Health
Violation Program: HMRRP
Violation Source: CERS,

Site ID: 390748
Site Name: Nutrien Ag Solutions -Madera Retail
Violation Date: 03-20-2018

WESTERN FARM, MADERA FACILITY (Continued) **S100676245**

Citation: HSC 6.67 25270.4.5(a) - California Health and Safety Code, Chapter 6.67, Section(s) 25270.4.5(a)
Violation Description: Failure to include in the SPCC Plan a prediction of the direction, rate of flow, and total quantity of oil that could be discharged for each type of major equipment failure where experience indicates a reasonable potential for equipment failure. The rate of flow is not required on a Tier I qualified facility SPCC Plan.
Violation Notes: Returned to compliance on 10/25/2018. In the 2015 plan, the facility s drainage is mentioned in section 2.2 and referenced on Figure 2 but drainage direction is unclear. On-site storm water pond not identified on map.
Violation Division: Madera County Environmental Health
Violation Program: APSA
Violation Source: CERS,

Site ID: 390748
Site Name: Nutrien Ag Solutions -Madera Retail
Violation Date: 03-20-2018
Citation: 19 CCR 4.5 2755.2(e) - California Code of Regulations, Title 19, Chapter 4.5, Section(s) 2755.2(e)
Violation Description: Failure to address the following in the hazard review: 1. Document the results of the hazard review and ensure problems identitifed are resolved; 2. Complete these actions on a timetable agreed upon with the AA, or within two and one-half (2.5) years of performing the hazard review, or the next planned turnaround, for those items that require a turnaround; 3. Document the final resolution taken to address each recommendation and actual completion date.
Violation Notes: Returned to compliance on 08/22/2018. The owner/operator failed to resolve all issues identified in the 2015 hazard review as demonstrated by an incomplete 2015 revalidation follow-up sheet. Submit documentation demonstrating that all issues identified in the review has been resolved by May 22, 2018.
Violation Division: Madera County Environmental Health
Violation Program: CalARP
Violation Source: CERS,

Site ID: 390748
Site Name: Nutrien Ag Solutions -Madera Retail
Violation Date: 03-18-2015
Citation: HSC 6.67 Multiple - California Health and Safety Code, Chapter 6.67, Section(s) Multiple
Violation Description: APSA Program - Administration/Documentation - General
Violation Notes: Returned to compliance on 07/11/2016. AST01 TWO DIFFERENT SPCC PLANS ARE ONSITE FOR TWO SEPARATE ADDRESSES. ONLY ONE ADDRESS IS PERMITTED. THE SPCC PLAN FOR : CPS-MADERA 24778 AVE 13, MADERA, WAS LAST PREPARED JANUARY 6, 2011. THE SPCC PLAN FOR : CPS- MADERA 24730 AVE 13, MADERA, WAS PREPARED ON JULY 9,2013. THE TANK FACILITY WAS NOT PERMITTED FOR THIS ADDRESS. AFTER SPEAKING WITH JULIE CICCARELLI, MADERA COUNTY AND JULIE HAS AGREED ON ONE SPCC PLAN FOR BOTH ADDRESSES AS ONE FACILITY. 60 DAYS WILL BE GIVEN TO PREPARE AND IMPLEMENT A NEW SPCC PLAN TO INCLUDE BOTH ADDRESS AS ONE FACILITY SUPPORTING ONE SPCC PLAN.
Violation Division: Madera County Environmental Health
Violation Program: APSA
Violation Source: CERS,

WESTERN FARM, MADERA FACILITY (Continued) **S100676245**

Evaluation:

Eval General Type: Compliance Evaluation Inspection
Eval Date: 01-18-2023
Violations Found: No
Eval Type: Routine done by local agency
Eval Notes: Facility inspection conducted Jan 18, 2023 with Robert Arredondo, Safety Supervisor. Document review by Madera County continued off-site from Jan 31 - Feb 27, 2023. Inspection report emailed/mailed to facility on Feb 27, 2023. ATTENTION NEEDED. See H024 and H586 on checklist. Not marked as a violation and not included in the violation summary page.
Eval Division: Madera County Environmental Health
Eval Program: APSA
Eval Source: CERS,

Eval General Type: Compliance Evaluation Inspection
Eval Date: 01-18-2023
Violations Found: No
Eval Type: Routine done by local agency
Eval Notes: Facility inspection conducted Jan 18, 2023 with Robert Arredondo, Safety Supervisor. Document review by Madera County continued off-site from Jan 31 - Feb 27, 2023. Inspection report emailed/mailed to facility on Feb 27, 2023. RMP public comment period from 1.18.2022 to 3.4.2022. No public comment.
Eval Division: Madera County Environmental Health
Eval Program: CalARP
Eval Source: CERS,

Eval General Type: Compliance Evaluation Inspection
Eval Date: 01-18-2023
Violations Found: Yes
Eval Type: Routine done by local agency
Eval Notes: Facility inspection conducted Jan 18, 2023 with Robert Arredondo, Safety Supervisor. Document review by Madera County continued off-site from Jan 31 - Feb 27, 2023. Inspection report emailed/mailed to facility on Feb 27, 2023.
Eval Division: Madera County Environmental Health
Eval Program: HW
Eval Source: CERS,

Eval General Type: Compliance Evaluation Inspection
Eval Date: 01-18-2023
Violations Found: Yes
Eval Type: Routine done by local agency
Eval Notes: Facility inspection conducted Jan 18, 2023 with Robert Arredondo, Safety Supervisor. Document review by Madera County continued off-site from Jan 31 - Feb 27, 2023. Inspection report emailed/mailed to facility on Feb 27, 2023. ATTENTION NEEDED. See HM05. Not marked as a violation and not included in the violation summary page.
Eval Division: Madera County Environmental Health
Eval Program: HMRRP
Eval Source: CERS,

Eval General Type: Compliance Evaluation Inspection
Eval Date: 03-18-2015
Violations Found: Yes
Eval Type: Routine done by local agency

WESTERN FARM, MADERA FACILITY (Continued) **S100676245**

Eval Notes: Not reported
Eval Division: Madera County Environmental Health
Eval Program: APSA
Eval Source: CERS,

Eval General Type: Compliance Evaluation Inspection
Eval Date: 03-20-2018
Violations Found: Yes
Eval Type: Routine done by local agency
Eval Notes: Not reported
Eval Division: Madera County Environmental Health
Eval Program: CalARP
Eval Source: CERS,

Eval General Type: Compliance Evaluation Inspection
Eval Date: 12-07-2016
Violations Found: No
Eval Type: Routine done by local agency
Eval Notes: Not reported
Eval Division: Madera County Environmental Health
Eval Program: HW
Eval Source: CERS,

Eval General Type: Compliance Evaluation Inspection
Eval Date: 03-20-2018
Violations Found: Yes
Eval Type: Routine done by local agency
Eval Notes: 1. Present during the inspection was Dale Allen (Retail Safety Supervisor), Robert Arredondo (Herbicide/Production Safety Supervisor), and Chris Steele (Safety Health and Environmental Manager). 2. 2018 SPCC plan includes petroleum in AST (crop oil tank, mobile totes and diesel tank) for retail side only. Crop oil ASTs for herbicide/production not included. 2015 SPCC plan is includes petroleum in AST for retail and herbicide/production.
Eval Division: Madera County Environmental Health
Eval Program: APSA
Eval Source: CERS,

Eval General Type: Compliance Evaluation Inspection
Eval Date: 12-07-2016
Violations Found: Yes
Eval Type: Routine done by local agency
Eval Notes: Not reported
Eval Division: Madera County Environmental Health
Eval Program: HMRRP
Eval Source: CERS,

Enforcement Action:
Site ID: 390748
Site Name: Nutrien Ag Solutions -Madera Retail
Site Address: 24778 AVENUE 13
Site City: MADERA
Site Zip: 93637
Enf Action Date: 01-18-2023
Enf Action Type: Notice of Violation (Unified Program)
Enf Action Description: Notice of Violation Issued by the Inspector at the Time of Inspection
Enf Action Notes: Not reported

WESTERN FARM, MADERA FACILITY (Continued) **S100676245**

Enf Action Division:	Madera County Environmental Health
Enf Action Program:	HMRRP
Enf Action Source:	CERS,
Site ID:	390748
Site Name:	Nutrien Ag Solutions -Madera Retail
Site Address:	24778 AVENUE 13
Site City:	MADERA
Site Zip:	93637
Enf Action Date:	01-18-2023
Enf Action Type:	Notice of Violation (Unified Program)
Enf Action Description:	Notice of Violation Issued by the Inspector at the Time of Inspection
Enf Action Notes:	Not reported
Enf Action Division:	Madera County Environmental Health
Enf Action Program:	HW
Enf Action Source:	CERS,
Site ID:	390748
Site Name:	Nutrien Ag Solutions -Madera Retail
Site Address:	24778 AVENUE 13
Site City:	MADERA
Site Zip:	93637
Enf Action Date:	03-18-2015
Enf Action Type:	Notice of Violation (Unified Program)
Enf Action Description:	Notice of Violation Issued by the Inspector at the Time of Inspection
Enf Action Notes:	Not reported
Enf Action Division:	Madera County Environmental Health
Enf Action Program:	APSA
Enf Action Source:	CERS,
Site ID:	390748
Site Name:	Nutrien Ag Solutions -Madera Retail
Site Address:	24778 AVENUE 13
Site City:	MADERA
Site Zip:	93637
Enf Action Date:	03-20-2018
Enf Action Type:	Notice of Violation (Unified Program)
Enf Action Description:	Notice of Violation Issued by the Inspector at the Time of Inspection
Enf Action Notes:	Not reported
Enf Action Division:	Madera County Environmental Health
Enf Action Program:	APSA
Enf Action Source:	CERS,
Site ID:	390748
Site Name:	Nutrien Ag Solutions -Madera Retail
Site Address:	24778 AVENUE 13
Site City:	MADERA
Site Zip:	93637
Enf Action Date:	03-20-2018
Enf Action Type:	Notice of Violation (Unified Program)
Enf Action Description:	Notice of Violation Issued by the Inspector at the Time of Inspection
Enf Action Notes:	Not reported
Enf Action Division:	Madera County Environmental Health
Enf Action Program:	CalARP
Enf Action Source:	CERS,
Site ID:	390748

WESTERN FARM, MADERA FACILITY (Continued) **S100676245**

Site Name:	Nutrien Ag Solutions -Madera Retail
Site Address:	24778 AVENUE 13
Site City:	MADERA
Site Zip:	93637
Enf Action Date:	04-20-2018
Enf Action Type:	Notice of Violation (Unified Program)
Enf Action Description:	Notice of Violation Issued by the Inspector at the Time of Inspection
Enf Action Notes:	Not reported
Enf Action Division:	Madera County Environmental Health
Enf Action Program:	APSA
Enf Action Source:	CERS,

Site ID:	390748
Site Name:	Nutrien Ag Solutions -Madera Retail
Site Address:	24778 AVENUE 13
Site City:	MADERA
Site Zip:	93637
Enf Action Date:	04-20-2018
Enf Action Type:	Notice of Violation (Unified Program)
Enf Action Description:	Notice of Violation Issued by the Inspector at the Time of Inspection
Enf Action Notes:	Not reported
Enf Action Division:	Madera County Environmental Health
Enf Action Program:	CalARP
Enf Action Source:	CERS,

Site ID:	390748
Site Name:	Nutrien Ag Solutions -Madera Retail
Site Address:	24778 AVENUE 13
Site City:	MADERA
Site Zip:	93637
Enf Action Date:	12-07-2016
Enf Action Type:	Notice of Violation (Unified Program)
Enf Action Description:	Notice of Violation Issued by the Inspector at the Time of Inspection
Enf Action Notes:	Not reported
Enf Action Division:	Madera County Environmental Health
Enf Action Program:	HMRRP
Enf Action Source:	CERS,

Coordinates:

Site ID:	390748
Facility Name:	Nutrien Ag Solutions -Madera Retail
Env Int Type Code:	APSA
Program ID:	10190590
Coord Name:	Not reported
Ref Point Type Desc:	Center of a facility or station.,
Latitude:	36.937840
Longitude:	-120.094250

Affiliation:

Affiliation Type Desc:	CUPA District
Entity Name:	Madera County Env Health
Entity Title:	Not reported
Affiliation Address:	200 W. 4th StreetSuite 3100
Affiliation City:	Madera
Affiliation State:	CA
Affiliation Country:	Not reported

WESTERN FARM, MADERA FACILITY (Continued) **S100676245**

Affiliation Zip:	93637
Affiliation Phone:	(559) 675-7823,
Affiliation Type Desc:	Document Preparer
Entity Name:	Chris Steele
Entity Title:	Not reported
Affiliation Address:	Not reported
Affiliation City:	Not reported
Affiliation State:	Not reported
Affiliation Country:	Not reported
Affiliation Zip:	Not reported
Affiliation Phone:	,
Affiliation Type Desc:	Property Owner
Entity Name:	Nutrien Ag Solutions
Entity Title:	Not reported
Affiliation Address:	3005 ROCKY MOUNTAIN AVE.
Affiliation City:	LOVELAND
Affiliation State:	CO
Affiliation Country:	United States
Affiliation Zip:	80538
Affiliation Phone:	(970) 685-3300,
Affiliation Type Desc:	Identification Signer
Entity Name:	Chris Steele
Entity Title:	SHE Advisor
Affiliation Address:	Not reported
Affiliation City:	Not reported
Affiliation State:	Not reported
Affiliation Country:	Not reported
Affiliation Zip:	Not reported
Affiliation Phone:	,
Affiliation Type Desc:	Legal Owner
Entity Name:	Nutrien Ag Solutions
Entity Title:	Not reported
Affiliation Address:	3005 ROCKY MOUNTAIN AVE.
Affiliation City:	LOVELAND
Affiliation State:	CO
Affiliation Country:	United States
Affiliation Zip:	80538
Affiliation Phone:	(970) 685-3300,
Affiliation Type Desc:	Operator
Entity Name:	Kurt Fondse
Entity Title:	Not reported
Affiliation Address:	Not reported
Affiliation City:	Not reported
Affiliation State:	Not reported
Affiliation Country:	Not reported
Affiliation Zip:	Not reported
Affiliation Phone:	(559) 223-6565,
Affiliation Type Desc:	Facility Mailing Address
Entity Name:	Mailing Address
Entity Title:	Not reported
Affiliation Address:	24730 Ave. 13

WESTERN FARM, MADERA FACILITY (Continued) **S100676245**

Affiliation City:	Madera
Affiliation State:	CA
Affiliation Country:	Not reported
Affiliation Zip:	93637
Affiliation Phone:	,

Affiliation Type Desc:	Parent Corporation
Entity Name:	CROP PRODUCTION SERVICES, INC.
Entity Title:	Not reported
Affiliation Address:	Not reported
Affiliation City:	Not reported
Affiliation State:	Not reported
Affiliation Country:	Not reported
Affiliation Zip:	Not reported
Affiliation Phone:	,

Affiliation Type Desc:	Environmental Contact
Entity Name:	CHRIS STEELE
Entity Title:	Not reported
Affiliation Address:	P.O. Box 727
Affiliation City:	Corcoran
Affiliation State:	CA
Affiliation Country:	Not reported
Affiliation Zip:	93212
Affiliation Phone:	,

Count: 6 records.

ORPHAN SUMMARY

City	EDR ID	Site Name	Site Address	Zip	Database(s)
MADERA	S109611838		ROAD 16, 1/2 MILE S OF AVENUE	93637	CDL
MADERA	S109611837		ROAD 16 ,1/8 MILE S OF AVENUE	93637	CDL
MADERA	S107540488		ROAD 30 (X-1/8 MI S OF AVENUE	93637	CDL
MADERA	S107540464		ROAD 20 (1/4 MI S OF AVENUE 6)	93637	CDL
MADERA	S108723934		ROAD 32, 1/4 MILE S OF AVENUE	93637	CDL
MADERA COUNTY	S107540351		RD 16/1.5 MI S OF AVE 17/NO OF		CDL

GOVERNMENT RECORDS SEARCHED / DATA CURRENCY TRACKING

To maintain currency of the following federal and state databases, EDR contacts the appropriate governmental agency on a monthly or quarterly basis, as required.

Number of Days to Update: Provides confirmation that EDR is reporting records that have been updated within 90 days from the date the government agency made the information available to the public.

STANDARD ENVIRONMENTAL RECORDS

Lists of Federal NPL (Superfund) sites

NPL: National Priority List

National Priorities List (Superfund). The NPL is a subset of CERCLIS and identifies over 1,200 sites for priority cleanup under the Superfund Program. NPL sites may encompass relatively large areas. As such, EDR provides polygon coverage for over 1,000 NPL site boundaries produced by EPA's Environmental Photographic Interpretation Center (EPIC) and regional EPA offices.

Date of Government Version: 02/29/2024
Date Data Arrived at EDR: 03/01/2024
Date Made Active in Reports: 03/27/2024
Number of Days to Update: 26

Source: EPA
Telephone: N/A
Last EDR Contact: 04/02/2024
Next Scheduled EDR Contact: 07/08/2024
Data Release Frequency: Quarterly

NPL Site Boundaries

Sources:

EPA's Environmental Photographic Interpretation Center (EPIC)
Telephone: 202-564-7333

EPA Region 1
Telephone 617-918-1143

EPA Region 6
Telephone: 214-655-6659

EPA Region 3
Telephone 215-814-5418

EPA Region 7
Telephone: 913-551-7247

EPA Region 4
Telephone 404-562-8033

EPA Region 8
Telephone: 303-312-6774

EPA Region 5
Telephone 312-886-6686

EPA Region 9
Telephone: 415-947-4246

EPA Region 10
Telephone 206-553-8665

Proposed NPL: Proposed National Priority List Sites

A site that has been proposed for listing on the National Priorities List through the issuance of a proposed rule in the Federal Register. EPA then accepts public comments on the site, responds to the comments, and places on the NPL those sites that continue to meet the requirements for listing.

Date of Government Version: 02/29/2024
Date Data Arrived at EDR: 03/01/2024
Date Made Active in Reports: 03/27/2024
Number of Days to Update: 26

Source: EPA
Telephone: N/A
Last EDR Contact: 04/02/2024
Next Scheduled EDR Contact: 07/08/2024
Data Release Frequency: Quarterly

NPL LIENS: Federal Superfund Liens

Federal Superfund Liens. Under the authority granted the USEPA by CERCLA of 1980, the USEPA has the authority to file liens against real property in order to recover remedial action expenditures or when the property owner received notification of potential liability. USEPA compiles a listing of filed notices of Superfund Liens.

Date of Government Version: 10/15/1991
Date Data Arrived at EDR: 02/02/1994
Date Made Active in Reports: 03/30/1994
Number of Days to Update: 56

Source: EPA
Telephone: 202-564-4267
Last EDR Contact: 08/15/2011
Next Scheduled EDR Contact: 11/28/2011
Data Release Frequency: No Update Planned

Lists of Federal Delisted NPL sites

Delisted NPL: National Priority List Deletions

The National Oil and Hazardous Substances Pollution Contingency Plan (NCP) establishes the criteria that the EPA uses to delete sites from the NPL. In accordance with 40 CFR 300.425.(e), sites may be deleted from the NPL where no further response is appropriate.

Date of Government Version: 02/29/2024
Date Data Arrived at EDR: 03/01/2024
Date Made Active in Reports: 03/27/2024
Number of Days to Update: 26

Source: EPA
Telephone: N/A
Last EDR Contact: 04/02/2024
Next Scheduled EDR Contact: 07/08/2024
Data Release Frequency: Quarterly

Lists of Federal sites subject to CERCLA removals and CERCLA orders

FEDERAL FACILITY: Federal Facility Site Information listing

A listing of National Priority List (NPL) and Base Realignment and Closure (BRAC) sites found in the Comprehensive Environmental Response, Compensation and Liability Information System (CERCLIS) Database where EPA Federal Facilities Restoration and Reuse Office is involved in cleanup activities.

Date of Government Version: 12/20/2023
Date Data Arrived at EDR: 12/20/2023
Date Made Active in Reports: 01/24/2024
Number of Days to Update: 35

Source: Environmental Protection Agency
Telephone: 703-603-8704
Last EDR Contact: 03/26/2024
Next Scheduled EDR Contact: 07/08/2024
Data Release Frequency: Varies

SEMS: Superfund Enterprise Management System

SEMS (Superfund Enterprise Management System) tracks hazardous waste sites, potentially hazardous waste sites, and remedial activities performed in support of EPA's Superfund Program across the United States. The list was formerly know as CERCLIS, renamed to SEMS by the EPA in 2015. The list contains data on potentially hazardous waste sites that have been reported to the USEPA by states, municipalities, private companies and private persons, pursuant to Section 103 of the Comprehensive Environmental Response, Compensation, and Liability Act (CERCLA). This dataset also contains sites which are either proposed to or on the National Priorities List (NPL) and the sites which are in the screening and assessment phase for possible inclusion on the NPL.

Date of Government Version: 01/29/2024
Date Data Arrived at EDR: 02/01/2024
Date Made Active in Reports: 02/22/2024
Number of Days to Update: 21

Source: EPA
Telephone: 800-424-9346
Last EDR Contact: 04/02/2024
Next Scheduled EDR Contact: 07/22/2024
Data Release Frequency: Quarterly

Lists of Federal CERCLA sites with NFRAP

SEMS-ARCHIVE: Superfund Enterprise Management System Archive

SEMS-ARCHIVE (Superfund Enterprise Management System Archive) tracks sites that have no further interest under the Federal Superfund Program based on available information. The list was formerly known as the CERCLIS-NFRAP, renamed to SEMS ARCHIVE by the EPA in 2015. EPA may perform a minimal level of assessment work at a site while it is archived if site conditions change and/or new information becomes available. Archived sites have been removed and archived from the inventory of SEMS sites. Archived status indicates that, to the best of EPA's knowledge, assessment at a site has been completed and that EPA has determined no further steps will be taken to list the site on the National Priorities List (NPL), unless information indicates this decision was not appropriate or other considerations require a recommendation for listing at a later time. The decision does not necessarily mean that there is no hazard associated with a given site; it only means that. based upon available information, the location is not judged to be potential NPL site.

Date of Government Version: 01/29/2024
Date Data Arrived at EDR: 02/01/2024
Date Made Active in Reports: 02/22/2024
Number of Days to Update: 21

Source: EPA
Telephone: 800-424-9346
Last EDR Contact: 04/02/2024
Next Scheduled EDR Contact: 07/22/2024
Data Release Frequency: Quarterly

Lists of Federal RCRA facilities undergoing Corrective Action

CORRACTS: Corrective Action Report

CORRACTS identifies hazardous waste handlers with RCRA corrective action activity.

Date of Government Version: 12/04/2023
Date Data Arrived at EDR: 12/06/2023
Date Made Active in Reports: 12/12/2023
Number of Days to Update: 6

Source: EPA
Telephone: 800-424-9346
Last EDR Contact: 03/19/2024
Next Scheduled EDR Contact: 07/01/2024
Data Release Frequency: Quarterly

Lists of Federal RCRA TSD facilities

RCRA-TSDF: RCRA - Treatment, Storage and Disposal

RCRAInfo is EPA's comprehensive information system, providing access to data supporting the Resource Conservation and Recovery Act (RCRA) of 1976 and the Hazardous and Solid Waste Amendments (HSWA) of 1984. The database includes selective information on sites which generate, transport, store, treat and/or dispose of hazardous waste as defined by the Resource Conservation and Recovery Act (RCRA). Transporters are individuals or entities that move hazardous waste from the generator offsite to a facility that can recycle, treat, store, or dispose of the waste. TSDFs treat, store, or dispose of the waste.

Date of Government Version: 12/04/2023
Date Data Arrived at EDR: 12/06/2023
Date Made Active in Reports: 12/12/2023
Number of Days to Update: 6

Source: Environmental Protection Agency
Telephone: (415) 495-8895
Last EDR Contact: 03/19/2024
Next Scheduled EDR Contact: 07/01/2024
Data Release Frequency: Quarterly

Lists of Federal RCRA generators

RCRA-LQG: RCRA - Large Quantity Generators

RCRAInfo is EPA's comprehensive information system, providing access to data supporting the Resource Conservation and Recovery Act (RCRA) of 1976 and the Hazardous and Solid Waste Amendments (HSWA) of 1984. The database includes selective information on sites which generate, transport, store, treat and/or dispose of hazardous waste as defined by the Resource Conservation and Recovery Act (RCRA). Large quantity generators (LQGs) generate over 1,000 kilograms (kg) of hazardous waste, or over 1 kg of acutely hazardous waste per month.

Date of Government Version: 12/04/2023
Date Data Arrived at EDR: 12/06/2023
Date Made Active in Reports: 12/12/2023
Number of Days to Update: 6

Source: Environmental Protection Agency
Telephone: (415) 495-8895
Last EDR Contact: 03/19/2024
Next Scheduled EDR Contact: 07/01/2024
Data Release Frequency: Quarterly

RCRA-SQG: RCRA - Small Quantity Generators

RCRAInfo is EPA's comprehensive information system, providing access to data supporting the Resource Conservation and Recovery Act (RCRA) of 1976 and the Hazardous and Solid Waste Amendments (HSWA) of 1984. The database includes selective information on sites which generate, transport, store, treat and/or dispose of hazardous waste as defined by the Resource Conservation and Recovery Act (RCRA). Small quantity generators (SQGs) generate between 100 kg and 1,000 kg of hazardous waste per month.

Date of Government Version: 12/04/2023
Date Data Arrived at EDR: 12/06/2023
Date Made Active in Reports: 12/12/2023
Number of Days to Update: 6

Source: Environmental Protection Agency
Telephone: (415) 495-8895
Last EDR Contact: 03/19/2024
Next Scheduled EDR Contact: 07/01/2024
Data Release Frequency: Quarterly

RCRA-VSQG: RCRA - Very Small Quantity Generators (Formerly Conditionally Exempt Small Quantity Generators)

RCRAInfo is EPA's comprehensive information system, providing access to data supporting the Resource Conservation and Recovery Act (RCRA) of 1976 and the Hazardous and Solid Waste Amendments (HSWA) of 1984. The database includes selective information on sites which generate, transport, store, treat and/or dispose of hazardous waste as defined by the Resource Conservation and Recovery Act (RCRA). Very small quantity generators (VSQGs) generate less than 100 kg of hazardous waste, or less than 1 kg of acutely hazardous waste per month.

Date of Government Version: 12/04/2023
Date Data Arrived at EDR: 12/06/2023
Date Made Active in Reports: 12/12/2023
Number of Days to Update: 6

Source: Environmental Protection Agency
Telephone: (415) 495-8895
Last EDR Contact: 03/19/2024
Next Scheduled EDR Contact: 07/01/2024
Data Release Frequency: Quarterly

Federal institutional controls / engineering controls registries

LUCIS: Land Use Control Information System

LUCIS contains records of land use control information pertaining to the former Navy Base Realignment and Closure properties.

Date of Government Version: 02/14/2024
Date Data Arrived at EDR: 02/16/2024
Date Made Active in Reports: 04/04/2024
Number of Days to Update: 48

Source: Department of the Navy
Telephone: 843-820-7326
Last EDR Contact: 02/02/2024
Next Scheduled EDR Contact: 05/20/2024
Data Release Frequency: Varies

US ENG CONTROLS: Engineering Controls Sites List

A listing of sites with engineering controls in place. Engineering controls include various forms of caps, building foundations, liners, and treatment methods to create pathway elimination for regulated substances to enter environmental media or effect human health.

Date of Government Version: 02/13/2024
Date Data Arrived at EDR: 02/21/2024
Date Made Active in Reports: 04/04/2024
Number of Days to Update: 43

Source: Environmental Protection Agency
Telephone: 703-603-0695
Last EDR Contact: 02/21/2024
Next Scheduled EDR Contact: 06/03/2024
Data Release Frequency: Varies

US INST CONTROLS: Institutional Controls Sites List

A listing of sites with institutional controls in place. Institutional controls include administrative measures, such as groundwater use restrictions, construction restrictions, property use restrictions, and post remediation care requirements intended to prevent exposure to contaminants remaining on site. Deed restrictions are generally required as part of the institutional controls.

Date of Government Version: 02/13/2024
Date Data Arrived at EDR: 02/21/2024
Date Made Active in Reports: 04/04/2024
Number of Days to Update: 43

Source: Environmental Protection Agency
Telephone: 703-603-0695
Last EDR Contact: 02/21/2024
Next Scheduled EDR Contact: 06/03/2024
Data Release Frequency: Varies

Federal ERNS list

ERNS: Emergency Response Notification System

Emergency Response Notification System. ERNS records and stores information on reported releases of oil and hazardous substances.

Date of Government Version: 12/12/2023
Date Data Arrived at EDR: 12/13/2023
Date Made Active in Reports: 02/28/2024
Number of Days to Update: 77

Source: National Response Center, United States Coast Guard
Telephone: 202-267-2180
Last EDR Contact: 03/19/2024
Next Scheduled EDR Contact: 07/01/2024
Data Release Frequency: Quarterly

Lists of state- and tribal (Superfund) equivalent sites

RESPONSE: State Response Sites

Identifies confirmed release sites where DTSC is involved in remediation, either in a lead or oversight capacity. These confirmed release sites are generally high-priority and high potential risk.

Date of Government Version: 01/22/2024
Date Data Arrived at EDR: 01/23/2024
Date Made Active in Reports: 04/08/2024
Number of Days to Update: 76

Source: Department of Toxic Substances Control
Telephone: 916-323-3400
Last EDR Contact: 01/23/2024
Next Scheduled EDR Contact: 05/06/2024
Data Release Frequency: Quarterly

Lists of state- and tribal hazardous waste facilities

ENVIROSTOR: EnviroStor Database

The Department of Toxic Substances Control's (DTSC's) Site Mitigation and Brownfields Reuse Program's (SMBRP's) EnviroStor database identifes sites that have known contamination or sites for which there may be reasons to investigate further. The database includes the following site types: Federal Superfund sites (National Priorities List (NPL)); State Response, including Military Facilities and State Superfund; Voluntary Cleanup; and School sites. EnviroStor provides similar information to the information that was available in CalSites, and provides additional site information, including, but not limited to, identification of formerly-contaminated properties that have been released for reuse, properties where environmental deed restrictions have been recorded to prevent inappropriate land uses, and risk characterization information that is used to assess potential impacts to public health and the environment at contaminated sites.

Date of Government Version: 01/22/2024
Date Data Arrived at EDR: 01/23/2024
Date Made Active in Reports: 04/08/2024
Number of Days to Update: 76

Source: Department of Toxic Substances Control
Telephone: 916-323-3400
Last EDR Contact: 01/23/2024
Next Scheduled EDR Contact: 05/06/2024
Data Release Frequency: Quarterly

Lists of state and tribal landfills and solid waste disposal facilities

SWF/LF (SWIS): Solid Waste Information System

Active, Closed and Inactive Landfills. SWF/LF records typically contain an inve ntory of solid waste disposal facilities or landfills. These may be active or i nactive facilities or open dumps that failed to meet RCRA Section 4004 criteria for solid waste landfills or disposal sites.

Date of Government Version: 11/06/2023
Date Data Arrived at EDR: 11/07/2023
Date Made Active in Reports: 02/05/2024
Number of Days to Update: 90

Source: Department of Resources Recycling and Recovery
Telephone: 916-341-6320
Last EDR Contact: 02/06/2024
Next Scheduled EDR Contact: 05/20/2024
Data Release Frequency: Quarterly

Lists of state and tribal leaking storage tanks

LUST: Leaking Underground Fuel Tank Report (GEOTRACKER)
Leaking Underground Storage Tank (LUST) Sites included in GeoTracker. GeoTracker is the Water Boards data management system for sites that impact, or have the potential to impact, water quality in California, with emphasis on groundwater.

Date of Government Version: 12/04/2023
Date Data Arrived at EDR: 12/05/2023
Date Made Active in Reports: 02/28/2024
Number of Days to Update: 85

Source: State Water Resources Control Board
Telephone: see region list
Last EDR Contact: 03/05/2024
Next Scheduled EDR Contact: 06/17/2024
Data Release Frequency: Quarterly

LUST REG 6L: Leaking Underground Storage Tank Case Listing
For more current information, please refer to the State Water Resources Control Board's LUST database.

Date of Government Version: 09/09/2003
Date Data Arrived at EDR: 09/10/2003
Date Made Active in Reports: 10/07/2003
Number of Days to Update: 27

Source: California Regional Water Quality Control Board Lahontan Region (6)
Telephone: 530-542-5572
Last EDR Contact: 09/12/2011
Next Scheduled EDR Contact: 12/26/2011
Data Release Frequency: No Update Planned

LUST REG 9: Leaking Underground Storage Tank Report
Orange, Riverside, San Diego counties. For more current information, please refer to the State Water Resources Control Board's LUST database.

Date of Government Version: 03/01/2001
Date Data Arrived at EDR: 04/23/2001
Date Made Active in Reports: 05/21/2001
Number of Days to Update: 28

Source: California Regional Water Quality Control Board San Diego Region (9)
Telephone: 858-637-5595
Last EDR Contact: 09/26/2011
Next Scheduled EDR Contact: 01/09/2012
Data Release Frequency: No Update Planned

LUST REG 8: Leaking Underground Storage Tanks
California Regional Water Quality Control Board Santa Ana Region (8). For more current information, please refer to the State Water Resources Control Board's LUST database.

Date of Government Version: 02/14/2005
Date Data Arrived at EDR: 02/15/2005
Date Made Active in Reports: 03/28/2005
Number of Days to Update: 41

Source: California Regional Water Quality Control Board Santa Ana Region (8)
Telephone: 909-782-4496
Last EDR Contact: 08/15/2011
Next Scheduled EDR Contact: 11/28/2011
Data Release Frequency: No Update Planned

LUST REG 7: Leaking Underground Storage Tank Case Listing
Leaking Underground Storage Tank locations. Imperial, Riverside, San Diego, Santa Barbara counties.

Date of Government Version: 02/26/2004
Date Data Arrived at EDR: 02/26/2004
Date Made Active in Reports: 03/24/2004
Number of Days to Update: 27

Source: California Regional Water Quality Control Board Colorado River Basin Region (7)
Telephone: 760-776-8943
Last EDR Contact: 08/01/2011
Next Scheduled EDR Contact: 11/14/2011
Data Release Frequency: No Update Planned

LUST REG 5: Leaking Underground Storage Tank Database
Leaking Underground Storage Tank locations. Alameda, Alpine, Amador, Butte, Colusa, Contra Costa, Calveras, El Dorado, Fresno, Glenn, Kern, Kings, Lake, Lassen, Madera, Mariposa, Merced, Modoc, Napa, Nevada, Placer, Plumas, Sacramento, San Joaquin, Shasta, Solano, Stanislaus, Sutter, Tehama, Tulare, Tuolumne, Yolo, Yuba counties.

Date of Government Version: 07/01/2008
Date Data Arrived at EDR: 07/22/2008
Date Made Active in Reports: 07/31/2008
Number of Days to Update: 9

Source: California Regional Water Quality Control Board Central Valley Region (5)
Telephone: 916-464-4834
Last EDR Contact: 07/01/2011
Next Scheduled EDR Contact: 10/17/2011
Data Release Frequency: No Update Planned

LUST REG 4: Underground Storage Tank Leak List
Los Angeles, Ventura counties. For more current information, please refer to the State Water Resources Control Board's LUST database.

Date of Government Version: 09/07/2004
Date Data Arrived at EDR: 09/07/2004
Date Made Active in Reports: 10/12/2004
Number of Days to Update: 35

Source: California Regional Water Quality Control Board Los Angeles Region (4)
Telephone: 213-576-6710
Last EDR Contact: 09/06/2011
Next Scheduled EDR Contact: 12/19/2011
Data Release Frequency: No Update Planned

LUST REG 3: Leaking Underground Storage Tank Database
Leaking Underground Storage Tank locations. Monterey, San Benito, San Luis Obispo, Santa Barbara, Santa Cruz counties.

Date of Government Version: 05/19/2003
Date Data Arrived at EDR: 05/19/2003
Date Made Active in Reports: 06/02/2003
Number of Days to Update: 14

Source: California Regional Water Quality Control Board Central Coast Region (3)
Telephone: 805-542-4786
Last EDR Contact: 07/18/2011
Next Scheduled EDR Contact: 10/31/2011
Data Release Frequency: No Update Planned

LUST REG 2: Fuel Leak List
Leaking Underground Storage Tank locations. Alameda, Contra Costa, Marin, Napa, San Francisco, San Mateo, Santa Clara, Solano, Sonoma counties.

Date of Government Version: 09/30/2004
Date Data Arrived at EDR: 10/20/2004
Date Made Active in Reports: 11/19/2004
Number of Days to Update: 30

Source: California Regional Water Quality Control Board San Francisco Bay Region (2)
Telephone: 510-622-2433
Last EDR Contact: 09/19/2011
Next Scheduled EDR Contact: 01/02/2012
Data Release Frequency: No Update Planned

LUST REG 1: Active Toxic Site Investigation
Del Norte, Humboldt, Lake, Mendocino, Modoc, Siskiyou, Sonoma, Trinity counties. For more current information, please refer to the State Water Resources Control Board's LUST database.

Date of Government Version: 02/01/2001
Date Data Arrived at EDR: 02/28/2001
Date Made Active in Reports: 03/29/2001
Number of Days to Update: 29

Source: California Regional Water Quality Control Board North Coast (1)
Telephone: 707-570-3769
Last EDR Contact: 08/01/2011
Next Scheduled EDR Contact: 11/14/2011
Data Release Frequency: No Update Planned

LUST REG 6V: Leaking Underground Storage Tank Case Listing
Leaking Underground Storage Tank locations. Inyo, Kern, Los Angeles, Mono, San Bernardino counties.

Date of Government Version: 06/07/2005
Date Data Arrived at EDR: 06/07/2005
Date Made Active in Reports: 06/29/2005
Number of Days to Update: 22

Source: California Regional Water Quality Control Board Victorville Branch Office (6)
Telephone: 760-241-7365
Last EDR Contact: 09/12/2011
Next Scheduled EDR Contact: 12/26/2011
Data Release Frequency: No Update Planned

INDIAN LUST R9: Leaking Underground Storage Tanks on Indian Land
LUSTs on Indian land in Arizona, California, New Mexico and Nevada

Date of Government Version: 10/25/2023
Date Data Arrived at EDR: 01/17/2024
Date Made Active in Reports: 03/13/2024
Number of Days to Update: 56

Source: Environmental Protection Agency
Telephone: 415-972-3372
Last EDR Contact: 01/17/2024
Next Scheduled EDR Contact: 04/29/2024
Data Release Frequency: Varies

INDIAN LUST R1: Leaking Underground Storage Tanks on Indian Land
A listing of leaking underground storage tank locations on Indian Land.

Date of Government Version: 10/25/2023
Date Data Arrived at EDR: 01/17/2024
Date Made Active in Reports: 03/13/2024
Number of Days to Update: 56

Source: EPA Region 1
Telephone: 617-918-1313
Last EDR Contact: 01/17/2024
Next Scheduled EDR Contact: 04/29/2024
Data Release Frequency: Varies

INDIAN LUST R8: Leaking Underground Storage Tanks on Indian Land
LUSTs on Indian land in Colorado, Montana, North Dakota, South Dakota, Utah and Wyoming.

Date of Government Version: 10/25/2023
Date Data Arrived at EDR: 01/17/2024
Date Made Active in Reports: 03/13/2024
Number of Days to Update: 56

Source: EPA Region 8
Telephone: 303-312-6271
Last EDR Contact: 01/17/2024
Next Scheduled EDR Contact: 04/29/2024
Data Release Frequency: Varies

INDIAN LUST R7: Leaking Underground Storage Tanks on Indian Land
LUSTs on Indian land in Iowa, Kansas, and Nebraska

Date of Government Version: 10/25/2023
Date Data Arrived at EDR: 01/17/2024
Date Made Active in Reports: 03/13/2024
Number of Days to Update: 56

Source: EPA Region 7
Telephone: 913-551-7003
Last EDR Contact: 01/17/2024
Next Scheduled EDR Contact: 04/29/2024
Data Release Frequency: Varies

INDIAN LUST R10: Leaking Underground Storage Tanks on Indian Land
LUSTs on Indian land in Alaska, Idaho, Oregon and Washington.

Date of Government Version: 10/25/2023
Date Data Arrived at EDR: 01/17/2024
Date Made Active in Reports: 03/13/2024
Number of Days to Update: 56

Source: EPA Region 10
Telephone: 206-553-2857
Last EDR Contact: 01/17/2024
Next Scheduled EDR Contact: 04/29/2024
Data Release Frequency: Varies

INDIAN LUST R6: Leaking Underground Storage Tanks on Indian Land
LUSTs on Indian land in New Mexico and Oklahoma.

Date of Government Version: 10/25/2023
Date Data Arrived at EDR: 01/17/2024
Date Made Active in Reports: 03/13/2024
Number of Days to Update: 56

Source: EPA Region 6
Telephone: 214-665-6597
Last EDR Contact: 01/17/2024
Next Scheduled EDR Contact: 04/29/2024
Data Release Frequency: Varies

INDIAN LUST R4: Leaking Underground Storage Tanks on Indian Land
LUSTs on Indian land in Florida, Mississippi and North Carolina.

Date of Government Version: 10/25/2023
Date Data Arrived at EDR: 01/17/2024
Date Made Active in Reports: 03/13/2024
Number of Days to Update: 56

Source: EPA Region 4
Telephone: 404-562-8677
Last EDR Contact: 01/17/2024
Next Scheduled EDR Contact: 04/29/2024
Data Release Frequency: Varies

INDIAN LUST R5: Leaking Underground Storage Tanks on Indian Land
Leaking underground storage tanks located on Indian Land in Michigan, Minnesota and Wisconsin.

Date of Government Version: 10/04/2023
Date Data Arrived at EDR: 01/17/2024
Date Made Active in Reports: 03/13/2024
Number of Days to Update: 56

Source: EPA, Region 5
Telephone: 312-886-7439
Last EDR Contact: 01/17/2024
Next Scheduled EDR Contact: 04/29/2024
Data Release Frequency: Varies

CPS-SLIC: Statewide SLIC Cases (GEOTRACKER)
Cleanup Program Sites (CPS; also known as Site Cleanups [SC] and formerly known as Spills, Leaks, Investigations, and Cleanups [SLIC] sites) included in GeoTracker. GeoTracker is the Water Boards data management system for sites that impact, or have the potential to impact, water quality in California, with emphasis on groundwater.

Date of Government Version: 12/04/2023
Date Data Arrived at EDR: 12/05/2023
Date Made Active in Reports: 02/27/2024
Number of Days to Update: 84

Source: State Water Resources Control Board
Telephone: 866-480-1028
Last EDR Contact: 03/05/2024
Next Scheduled EDR Contact: 06/17/2024
Data Release Frequency: Varies

SLIC REG 1: Active Toxic Site Investigations
The SLIC (Spills, Leaks, Investigations and Cleanup) program is designed to protect and restore water quality from spills, leaks, and similar discharges.

Date of Government Version: 04/03/2003
Date Data Arrived at EDR: 04/07/2003
Date Made Active in Reports: 04/25/2003
Number of Days to Update: 18

Source: California Regional Water Quality Control Board, North Coast Region (1)
Telephone: 707-576-2220
Last EDR Contact: 08/01/2011
Next Scheduled EDR Contact: 11/14/2011
Data Release Frequency: No Update Planned

SLIC REG 2: Spills, Leaks, Investigation & Cleanup Cost Recovery Listing
The SLIC (Spills, Leaks, Investigations and Cleanup) program is designed to protect and restore water quality from spills, leaks, and similar discharges.

Date of Government Version: 09/30/2004
Date Data Arrived at EDR: 10/20/2004
Date Made Active in Reports: 11/19/2004
Number of Days to Update: 30

Source: Regional Water Quality Control Board San Francisco Bay Region (2)
Telephone: 510-286-0457
Last EDR Contact: 09/19/2011
Next Scheduled EDR Contact: 01/02/2012
Data Release Frequency: No Update Planned

SLIC REG 3: Spills, Leaks, Investigation & Cleanup Cost Recovery Listing
The SLIC (Spills, Leaks, Investigations and Cleanup) program is designed to protect and restore water quality from spills, leaks, and similar discharges.

Date of Government Version: 05/18/2006
Date Data Arrived at EDR: 05/18/2006
Date Made Active in Reports: 06/15/2006
Number of Days to Update: 28

Source: California Regional Water Quality Control Board Central Coast Region (3)
Telephone: 805-549-3147
Last EDR Contact: 07/18/2011
Next Scheduled EDR Contact: 10/31/2011
Data Release Frequency: No Update Planned

SLIC REG 4: Spills, Leaks, Investigation & Cleanup Cost Recovery Listing
The SLIC (Spills, Leaks, Investigations and Cleanup) program is designed to protect and restore water quality from spills, leaks, and similar discharges.

Date of Government Version: 11/17/2004
Date Data Arrived at EDR: 11/18/2004
Date Made Active in Reports: 01/04/2005
Number of Days to Update: 47

Source: Region Water Quality Control Board Los Angeles Region (4)
Telephone: 213-576-6600
Last EDR Contact: 07/01/2011
Next Scheduled EDR Contact: 10/17/2011
Data Release Frequency: No Update Planned

SLIC REG 5: Spills, Leaks, Investigation & Cleanup Cost Recovery Listing
The SLIC (Spills, Leaks, Investigations and Cleanup) program is designed to protect and restore water quality from spills, leaks, and similar discharges.

Date of Government Version: 04/01/2005
Date Data Arrived at EDR: 04/05/2005
Date Made Active in Reports: 04/21/2005
Number of Days to Update: 16

Source: Regional Water Quality Control Board Central Valley Region (5)
Telephone: 916-464-3291
Last EDR Contact: 09/12/2011
Next Scheduled EDR Contact: 12/26/2011
Data Release Frequency: No Update Planned

SLIC REG 6V: Spills, Leaks, Investigation & Cleanup Cost Recovery Listing
The SLIC (Spills, Leaks, Investigations and Cleanup) program is designed to protect and restore water quality from spills, leaks, and similar discharges.

Date of Government Version: 05/24/2005
Date Data Arrived at EDR: 05/25/2005
Date Made Active in Reports: 06/16/2005
Number of Days to Update: 22

Source: Regional Water Quality Control Board, Victorville Branch
Telephone: 619-241-6583
Last EDR Contact: 08/15/2011
Next Scheduled EDR Contact: 11/28/2011
Data Release Frequency: No Update Planned

SLIC REG 6L: SLIC Sites
The SLIC (Spills, Leaks, Investigations and Cleanup) program is designed to protect and restore water quality from spills, leaks, and similar discharges.

Date of Government Version: 09/07/2004
Date Data Arrived at EDR: 09/07/2004
Date Made Active in Reports: 10/12/2004
Number of Days to Update: 35

Source: California Regional Water Quality Control Board, Lahontan Region
Telephone: 530-542-5574
Last EDR Contact: 08/15/2011
Next Scheduled EDR Contact: 11/28/2011
Data Release Frequency: No Update Planned

SLIC REG 7: SLIC List
The SLIC (Spills, Leaks, Investigations and Cleanup) program is designed to protect and restore water quality from spills, leaks, and similar discharges.

Date of Government Version: 11/24/2004
Date Data Arrived at EDR: 11/29/2004
Date Made Active in Reports: 01/04/2005
Number of Days to Update: 36

Source: California Regional Quality Control Board, Colorado River Basin Region
Telephone: 760-346-7491
Last EDR Contact: 08/01/2011
Next Scheduled EDR Contact: 11/14/2011
Data Release Frequency: No Update Planned

SLIC REG 8: Spills, Leaks, Investigation & Cleanup Cost Recovery Listing
The SLIC (Spills, Leaks, Investigations and Cleanup) program is designed to protect and restore water quality from spills, leaks, and similar discharges.

Date of Government Version: 04/03/2008
Date Data Arrived at EDR: 04/03/2008
Date Made Active in Reports: 04/14/2008
Number of Days to Update: 11

Source: California Region Water Quality Control Board Santa Ana Region (8)
Telephone: 951-782-3298
Last EDR Contact: 09/12/2011
Next Scheduled EDR Contact: 12/26/2011
Data Release Frequency: No Update Planned

SLIC REG 9: Spills, Leaks, Investigation & Cleanup Cost Recovery Listing
The SLIC (Spills, Leaks, Investigations and Cleanup) program is designed to protect and restore water quality from spills, leaks, and similar discharges.

Date of Government Version: 09/10/2007
Date Data Arrived at EDR: 09/11/2007
Date Made Active in Reports: 09/28/2007
Number of Days to Update: 17

Source: California Regional Water Quality Control Board San Diego Region (9)
Telephone: 858-467-2980
Last EDR Contact: 08/08/2011
Next Scheduled EDR Contact: 11/21/2011
Data Release Frequency: No Update Planned

Lists of state and tribal registered storage tanks

FEMA UST: Underground Storage Tank Listing
A listing of all FEMA owned underground storage tanks.

Date of Government Version: 11/16/2023
Date Data Arrived at EDR: 11/16/2023
Date Made Active in Reports: 02/13/2024
Number of Days to Update: 89

Source: FEMA
Telephone: 202-646-5797
Last EDR Contact: 03/19/2024
Next Scheduled EDR Contact: 07/15/2024
Data Release Frequency: Varies

UST CLOSURE: Proposed Closure of Underground Storage Tank (UST) Cases

UST cases that are being considered for closure by either the State Water Resources Control Board or the Executive Director have been posted for a 60-day public comment period. UST Case Closures being proposed for consideration by the State Water Resources Control Board. These are primarily UST cases that meet closure criteria under the decisional framework in State Water Board Resolution No. 92-49 and other Board orders. UST Case Closures proposed for consideration by the Executive Director pursuant to State Water Board Resolution No. 2012-0061. These are cases that meet the criteria of the Low-Threat UST Case Closure Policy. UST Case Closure Review Denials and Approved Orders.

Date of Government Version: 11/28/2023
Date Data Arrived at EDR: 11/30/2023
Date Made Active in Reports: 02/27/2024
Number of Days to Update: 89

Source: State Water Resources Control Board
Telephone: 916-327-7844
Last EDR Contact: 03/05/2024
Next Scheduled EDR Contact: 06/17/2024
Data Release Frequency: Varies

MILITARY UST SITES: Military UST Sites (GEOTRACKER)

Military ust sites

Date of Government Version: 12/04/2023
Date Data Arrived at EDR: 12/05/2023
Date Made Active in Reports: 02/28/2024
Number of Days to Update: 85

Source: State Water Resources Control Board
Telephone: 866-480-1028
Last EDR Contact: 03/05/2024
Next Scheduled EDR Contact: 06/17/2024
Data Release Frequency: Varies

UST: Active UST Facilities

Active UST facilities gathered from the local regulatory agencies

Date of Government Version: 12/04/2023
Date Data Arrived at EDR: 12/05/2023
Date Made Active in Reports: 02/28/2024
Number of Days to Update: 85

Source: SWRCB
Telephone: 916-341-5851
Last EDR Contact: 03/05/2024
Next Scheduled EDR Contact: 06/17/2024
Data Release Frequency: Semi-Annually

AST: Aboveground Petroleum Storage Tank Facilities

A listing of aboveground storage tank petroleum storage tank locations.

Date of Government Version: 07/06/2016
Date Data Arrived at EDR: 07/12/2016
Date Made Active in Reports: 09/19/2016
Number of Days to Update: 69

Source: California Environmental Protection Agency
Telephone: 916-327-5092
Last EDR Contact: 03/08/2024
Next Scheduled EDR Contact: 06/24/2024
Data Release Frequency: Varies

INDIAN UST R9: Underground Storage Tanks on Indian Land

The Indian Underground Storage Tank (UST) database provides information about underground storage tanks on Indian land in EPA Region 9 (Arizona, California, Hawaii, Nevada, the Pacific Islands, and Tribal Nations).

Date of Government Version: 10/24/2023
Date Data Arrived at EDR: 01/17/2024
Date Made Active in Reports: 03/13/2024
Number of Days to Update: 56

Source: EPA Region 9
Telephone: 415-972-3368
Last EDR Contact: 01/17/2024
Next Scheduled EDR Contact: 04/29/2024
Data Release Frequency: Varies

INDIAN UST R6: Underground Storage Tanks on Indian Land

The Indian Underground Storage Tank (UST) database provides information about underground storage tanks on Indian land in EPA Region 6 (Louisiana, Arkansas, Oklahoma, New Mexico, Texas and 65 Tribes).

Date of Government Version: 10/24/2023
Date Data Arrived at EDR: 01/17/2024
Date Made Active in Reports: 03/13/2024
Number of Days to Update: 56

Source: EPA Region 6
Telephone: 214-665-7591
Last EDR Contact: 01/17/2024
Next Scheduled EDR Contact: 04/29/2024
Data Release Frequency: Varies

INDIAN UST R8: Underground Storage Tanks on Indian Land

The Indian Underground Storage Tank (UST) database provides information about underground storage tanks on Indian land in EPA Region 8 (Colorado, Montana, North Dakota, South Dakota, Utah, Wyoming and 27 Tribal Nations).

Date of Government Version: 10/24/2023
Date Data Arrived at EDR: 01/17/2024
Date Made Active in Reports: 03/13/2024
Number of Days to Update: 56

Source: EPA Region 8
Telephone: 303-312-6137
Last EDR Contact: 01/17/2024
Next Scheduled EDR Contact: 04/29/2024
Data Release Frequency: Varies

INDIAN UST R7: Underground Storage Tanks on Indian Land

The Indian Underground Storage Tank (UST) database provides information about underground storage tanks on Indian land in EPA Region 7 (Iowa, Kansas, Missouri, Nebraska, and 9 Tribal Nations).

Date of Government Version: 10/24/2023
Date Data Arrived at EDR: 01/17/2024
Date Made Active in Reports: 03/13/2024
Number of Days to Update: 56

Source: EPA Region 7
Telephone: 913-551-7003
Last EDR Contact: 01/17/2024
Next Scheduled EDR Contact: 04/29/2024
Data Release Frequency: Varies

INDIAN UST R1: Underground Storage Tanks on Indian Land

The Indian Underground Storage Tank (UST) database provides information about underground storage tanks on Indian land in EPA Region 1 (Connecticut, Maine, Massachusetts, New Hampshire, Rhode Island, Vermont and ten Tribal Nations).

Date of Government Version: 10/24/2023
Date Data Arrived at EDR: 01/17/2024
Date Made Active in Reports: 03/13/2024
Number of Days to Update: 56

Source: EPA, Region 1
Telephone: 617-918-1313
Last EDR Contact: 01/17/2024
Next Scheduled EDR Contact: 04/29/2024
Data Release Frequency: Varies

INDIAN UST R5: Underground Storage Tanks on Indian Land

The Indian Underground Storage Tank (UST) database provides information about underground storage tanks on Indian land in EPA Region 5 (Michigan, Minnesota and Wisconsin and Tribal Nations).

Date of Government Version: 10/17/2023
Date Data Arrived at EDR: 01/17/2024
Date Made Active in Reports: 03/13/2024
Number of Days to Update: 56

Source: EPA Region 5
Telephone: 312-886-6136
Last EDR Contact: 01/17/2024
Next Scheduled EDR Contact: 04/29/2024
Data Release Frequency: Varies

INDIAN UST R4: Underground Storage Tanks on Indian Land

The Indian Underground Storage Tank (UST) database provides information about underground storage tanks on Indian land in EPA Region 4 (Alabama, Florida, Georgia, Kentucky, Mississippi, North Carolina, South Carolina, Tennessee and Tribal Nations)

Date of Government Version: 10/24/2023
Date Data Arrived at EDR: 01/17/2024
Date Made Active in Reports: 03/13/2024
Number of Days to Update: 56

Source: EPA Region 4
Telephone: 404-562-9424
Last EDR Contact: 01/17/2024
Next Scheduled EDR Contact: 04/29/2024
Data Release Frequency: Varies

INDIAN UST R10: Underground Storage Tanks on Indian Land

The Indian Underground Storage Tank (UST) database provides information about underground storage tanks on Indian land in EPA Region 10 (Alaska, Idaho, Oregon, Washington, and Tribal Nations).

Date of Government Version: 10/24/2023
Date Data Arrived at EDR: 01/17/2024
Date Made Active in Reports: 03/13/2024
Number of Days to Update: 56

Source: EPA Region 10
Telephone: 206-553-2857
Last EDR Contact: 01/17/2024
Next Scheduled EDR Contact: 04/29/2024
Data Release Frequency: Varies

Lists of state and tribal voluntary cleanup sites

VCP: Voluntary Cleanup Program Properties
Contains low threat level properties with either confirmed or unconfirmed releases and the project proponents have request that DTSC oversee investigation and/or cleanup activities and have agreed to provide coverage for DTSC's costs.

Date of Government Version: 01/22/2024
Date Data Arrived at EDR: 01/23/2024
Date Made Active in Reports: 04/08/2024
Number of Days to Update: 76

Source: Department of Toxic Substances Control
Telephone: 916-323-3400
Last EDR Contact: 01/23/2024
Next Scheduled EDR Contact: 05/06/2024
Data Release Frequency: Quarterly

INDIAN VCP R1: Voluntary Cleanup Priority Listing
A listing of voluntary cleanup priority sites located on Indian Land located in Region 1.

Date of Government Version: 07/27/2015
Date Data Arrived at EDR: 09/29/2015
Date Made Active in Reports: 02/18/2016
Number of Days to Update: 142

Source: EPA, Region 1
Telephone: 617-918-1102
Last EDR Contact: 03/18/2024
Next Scheduled EDR Contact: 07/01/2024
Data Release Frequency: Varies

INDIAN VCP R7: Voluntary Cleanup Priority Lisitng
A listing of voluntary cleanup priority sites located on Indian Land located in Region 7.

Date of Government Version: 03/20/2008
Date Data Arrived at EDR: 04/22/2008
Date Made Active in Reports: 05/19/2008
Number of Days to Update: 27

Source: EPA, Region 7
Telephone: 913-551-7365
Last EDR Contact: 07/08/2021
Next Scheduled EDR Contact: 07/20/2009
Data Release Frequency: Varies

Lists of state and tribal brownfield sites

BROWNFIELDS: Considered Brownfieds Sites Listing
A listing of sites the SWRCB considers to be Brownfields since these are sites have come to them through the MOA Process.

Date of Government Version: 12/13/2023
Date Data Arrived at EDR: 12/13/2023
Date Made Active in Reports: 03/07/2024
Number of Days to Update: 85

Source: State Water Resources Control Board
Telephone: 916-323-7905
Last EDR Contact: 03/19/2024
Next Scheduled EDR Contact: 07/01/2024
Data Release Frequency: Quarterly

ADDITIONAL ENVIRONMENTAL RECORDS

Local Brownfield lists

US BROWNFIELDS: A Listing of Brownfields Sites
Brownfields are real property, the expansion, redevelopment, or reuse of which may be complicated by the presence or potential presence of a hazardous substance, pollutant, or contaminant. Cleaning up and reinvesting in these properties takes development pressures off of undeveloped, open land, and both improves and protects the environment. Assessment, Cleanup and Redevelopment Exchange System (ACRES) stores information reported by EPA Brownfields grant recipients on brownfields properties assessed or cleaned up with grant funding as well as information on Targeted Brownfields Assessments performed by EPA Regions. A listing of ACRES Brownfield sites is obtained from Cleanups in My Community. Cleanups in My Community provides information on Brownfields properties for which information is reported back to EPA, as well as areas served by Brownfields grant programs.

Date of Government Version: 08/15/2023
Date Data Arrived at EDR: 08/30/2023
Date Made Active in Reports: 12/01/2023
Number of Days to Update: 93

Source: Environmental Protection Agency
Telephone: 202-566-2777
Last EDR Contact: 03/12/2024
Next Scheduled EDR Contact: 06/24/2024
Data Release Frequency: Semi-Annually

Local Lists of Landfill / Solid Waste Disposal Sites

WMUDS/SWAT: Waste Management Unit Database

Waste Management Unit Database System. WMUDS is used by the State Water Resources Control Board staff and the Regional Water Quality Control Boards for program tracking and inventory of waste management units. WMUDS is composed of the following databases: Facility Information, Scheduled Inspections Information, Waste Management Unit Information, SWAT Program Information, SWAT Report Summary Information, SWAT Report Summary Data, Chapter 15 (formerly Subchapter 15) Information, Chapter 15 Monitoring Parameters, TPCA Program Information, RCRA Program Information, Closure Information, and Interested Parties Information.

Date of Government Version: 04/01/2000
Date Data Arrived at EDR: 04/10/2000
Date Made Active in Reports: 05/10/2000
Number of Days to Update: 30

Source: State Water Resources Control Board
Telephone: 916-227-4448
Last EDR Contact: 01/22/2024
Next Scheduled EDR Contact: 05/06/2024
Data Release Frequency: No Update Planned

SWRCY: Recycler Database

A listing of recycling facilities in California.

Date of Government Version: 11/29/2023
Date Data Arrived at EDR: 11/29/2023
Date Made Active in Reports: 02/23/2024
Number of Days to Update: 86

Source: Department of Conservation
Telephone: 916-323-3836
Last EDR Contact: 03/05/2024
Next Scheduled EDR Contact: 06/17/2024
Data Release Frequency: Quarterly

HAULERS: Registered Waste Tire Haulers Listing

A listing of registered waste tire haulers.

Date of Government Version: 11/16/2022
Date Data Arrived at EDR: 11/22/2022
Date Made Active in Reports: 02/13/2023
Number of Days to Update: 83

Source: Integrated Waste Management Board
Telephone: 916-341-6422
Last EDR Contact: 04/05/2024
Next Scheduled EDR Contact: 05/20/2024
Data Release Frequency: Varies

INDIAN ODI: Report on the Status of Open Dumps on Indian Lands

Location of open dumps on Indian land.

Date of Government Version: 12/31/1998
Date Data Arrived at EDR: 12/03/2007
Date Made Active in Reports: 01/24/2008
Number of Days to Update: 52

Source: Environmental Protection Agency
Telephone: 703-308-8245
Last EDR Contact: 01/26/2024
Next Scheduled EDR Contact: 05/06/2024
Data Release Frequency: Varies

ODI: Open Dump Inventory

An open dump is defined as a disposal facility that does not comply with one or more of the Part 257 or Part 258 Subtitle D Criteria.

Date of Government Version: 06/30/1985
Date Data Arrived at EDR: 08/09/2004
Date Made Active in Reports: 09/17/2004
Number of Days to Update: 39

Source: Environmental Protection Agency
Telephone: 800-424-9346
Last EDR Contact: 06/09/2004
Next Scheduled EDR Contact: N/A
Data Release Frequency: No Update Planned

DEBRIS REGION 9: Torres Martinez Reservation Illegal Dump Site Locations

A listing of illegal dump sites location on the Torres Martinez Indian Reservation located in eastern Riverside County and northern Imperial County, California.

Date of Government Version: 01/12/2009
Date Data Arrived at EDR: 05/07/2009
Date Made Active in Reports: 09/21/2009
Number of Days to Update: 137

Source: EPA, Region 9
Telephone: 415-947-4219
Last EDR Contact: 01/11/2024
Next Scheduled EDR Contact: 04/29/2024
Data Release Frequency: No Update Planned

IHS OPEN DUMPS: Open Dumps on Indian Land
A listing of all open dumps located on Indian Land in the United States.

Date of Government Version: 04/01/2014
Date Data Arrived at EDR: 08/06/2014
Date Made Active in Reports: 01/29/2015
Number of Days to Update: 176

Source: Department of Health & Human Serivces, Indian Health Service
Telephone: 301-443-1452
Last EDR Contact: 01/17/2024
Next Scheduled EDR Contact: 05/06/2024
Data Release Frequency: Varies

Local Lists of Hazardous waste / Contaminated Sites

US HIST CDL: National Clandestine Laboratory Register
A listing of clandestine drug lab locations that have been removed from the DEAs National Clandestine Laboratory Register.

Date of Government Version: 12/31/2023
Date Data Arrived at EDR: 02/21/2024
Date Made Active in Reports: 04/04/2024
Number of Days to Update: 43

Source: Drug Enforcement Administration
Telephone: 202-307-1000
Last EDR Contact: 02/21/2024
Next Scheduled EDR Contact: 06/03/2024
Data Release Frequency: No Update Planned

HIST CAL-SITES: Calsites Database
The Calsites database contains potential or confirmed hazardous substance release properties. In 1996, California EPA reevaluated and significantly reduced the number of sites in the Calsites database. No longer updated by the state agency. It has been replaced by ENVIROSTOR.

Date of Government Version: 08/08/2005
Date Data Arrived at EDR: 08/03/2006
Date Made Active in Reports: 08/24/2006
Number of Days to Update: 21

Source: Department of Toxic Substance Control
Telephone: 916-323-3400
Last EDR Contact: 02/23/2009
Next Scheduled EDR Contact: 05/25/2009
Data Release Frequency: No Update Planned

SCH: School Property Evaluation Program
This category contains proposed and existing school sites that are being evaluated by DTSC for possible hazardous materials contamination. In some cases, these properties may be listed in the CalSites category depending on the level of threat to public health and safety or the environment they pose.

Date of Government Version: 01/22/2024
Date Data Arrived at EDR: 01/23/2024
Date Made Active in Reports: 04/08/2024
Number of Days to Update: 76

Source: Department of Toxic Substances Control
Telephone: 916-323-3400
Last EDR Contact: 01/23/2024
Next Scheduled EDR Contact: 05/06/2024
Data Release Frequency: Quarterly

CDL: Clandestine Drug Labs
A listing of drug lab locations. Listing of a location in this database does not indicate that any illegal drug lab materials were or were not present there, and does not constitute a determination that the location either requires or does not require additional cleanup work.

Date of Government Version: 12/31/2021
Date Data Arrived at EDR: 09/28/2023
Date Made Active in Reports: 12/18/2023
Number of Days to Update: 81

Source: Department of Toxic Substances Control
Telephone: 916-255-6504
Last EDR Contact: 03/08/2024
Next Scheduled EDR Contact: 05/13/2024
Data Release Frequency: Varies

TOXIC PITS: Toxic Pits Cleanup Act Sites
Toxic PITS Cleanup Act Sites. TOXIC PITS identifies sites suspected of containing hazardous substances where cleanup has not yet been completed.

Date of Government Version: 07/01/1995
Date Data Arrived at EDR: 08/30/1995
Date Made Active in Reports: 09/26/1995
Number of Days to Update: 27

Source: State Water Resources Control Board
Telephone: 916-227-4364
Last EDR Contact: 01/26/2009
Next Scheduled EDR Contact: 04/27/2009
Data Release Frequency: No Update Planned

CERS HAZ WASTE: California Environmental Reporting System Hazardous Waste
List of sites in the California Environmental Protection Agency (CalEPA) Regulated Site Portal which fall under the Hazardous Chemical Management, Hazardous Waste Onsite Treatment, Household Hazardous Waste Collection, Hazardous Waste Generator, and RCRA LQ HW Generator programs.

Date of Government Version: 01/16/2024
Date Data Arrived at EDR: 01/16/2024
Date Made Active in Reports: 04/03/2024
Number of Days to Update: 78

Source: CalEPA
Telephone: 916-323-2514
Last EDR Contact: 01/16/2024
Next Scheduled EDR Contact: 04/29/2024
Data Release Frequency: Quarterly

US CDL: Clandestine Drug Labs
A listing of clandestine drug lab locations. The U.S. Department of Justice ("the Department") provides this web site as a public service. It contains addresses of some locations where law enforcement agencies reported they found chemicals or other items that indicated the presence of either clandestine drug laboratories or dumpsites. In most cases, the source of the entries is not the Department, and the Department has not verified the entry and does not guarantee its accuracy. Members of the public must verify the accuracy of all entries by, for example, contacting local law enforcement and local health departments.

Date of Government Version: 12/31/2023
Date Data Arrived at EDR: 02/21/2024
Date Made Active in Reports: 04/04/2024
Number of Days to Update: 43

Source: Drug Enforcement Administration
Telephone: 202-307-1000
Last EDR Contact: 02/21/2024
Next Scheduled EDR Contact: 06/03/2024
Data Release Frequency: Quarterly

Local Lists of Registered Storage Tanks

SWEEPS UST: SWEEPS UST Listing
Statewide Environmental Evaluation and Planning System. This underground storage tank listing was updated and maintained by a company contacted by the SWRCB in the early 1990's. The listing is no longer updated or maintained. The local agency is the contact for more information on a site on the SWEEPS list.

Date of Government Version: 06/01/1994
Date Data Arrived at EDR: 07/07/2005
Date Made Active in Reports: 08/11/2005
Number of Days to Update: 35

Source: State Water Resources Control Board
Telephone: N/A
Last EDR Contact: 06/03/2005
Next Scheduled EDR Contact: N/A
Data Release Frequency: No Update Planned

HIST UST: Hazardous Substance Storage Container Database
The Hazardous Substance Storage Container Database is a historical listing of UST sites. Refer to local/county source for current data.

Date of Government Version: 10/15/1990
Date Data Arrived at EDR: 01/25/1991
Date Made Active in Reports: 02/12/1991
Number of Days to Update: 18

Source: State Water Resources Control Board
Telephone: 916-341-5851
Last EDR Contact: 07/26/2001
Next Scheduled EDR Contact: N/A
Data Release Frequency: No Update Planned

SAN FRANCISCO AST: Aboveground Storage Tank Site Listing
Aboveground storage tank sites

Date of Government Version: 10/30/2023
Date Data Arrived at EDR: 11/01/2023
Date Made Active in Reports: 01/23/2024
Number of Days to Update: 83

Source: San Francisco County Department of Public Health
Telephone: 415-252-3896
Last EDR Contact: 01/29/2024
Next Scheduled EDR Contact: 05/13/2024
Data Release Frequency: Varies

CA FID UST: Facility Inventory Database
The Facility Inventory Database (FID) contains a historical listing of active and inactive underground storage tank locations from the State Water Resource Control Board. Refer to local/county source for current data.

Date of Government Version: 10/31/1994
Date Data Arrived at EDR: 09/05/1995
Date Made Active in Reports: 09/29/1995
Number of Days to Update: 24

Source: California Environmental Protection Agency
Telephone: 916-341-5851
Last EDR Contact: 12/28/1998
Next Scheduled EDR Contact: N/A
Data Release Frequency: No Update Planned

CERS TANKS: California Environmental Reporting System (CERS) Tanks
List of sites in the California Environmental Protection Agency (CalEPA) Regulated Site Portal which fall under the Aboveground Petroleum Storage and Underground Storage Tank regulatory programs.

Date of Government Version: 01/16/2024
Date Data Arrived at EDR: 01/16/2024
Date Made Active in Reports: 04/03/2024
Number of Days to Update: 78

Source: California Environmental Protection Agency
Telephone: 916-323-2514
Last EDR Contact: 01/16/2024
Next Scheduled EDR Contact: 04/29/2024
Data Release Frequency: Quarterly

Local Land Records

LIENS: Environmental Liens Listing
A listing of property locations with environmental liens for California where DTSC is a lien holder.

Date of Government Version: 11/21/2023
Date Data Arrived at EDR: 11/22/2023
Date Made Active in Reports: 02/16/2024
Number of Days to Update: 86

Source: Department of Toxic Substances Control
Telephone: 916-323-3400
Last EDR Contact: 02/26/2024
Next Scheduled EDR Contact: 06/10/2024
Data Release Frequency: Varies

LIENS 2: CERCLA Lien Information
A Federal CERCLA ('Superfund') lien can exist by operation of law at any site or property at which EPA has spent Superfund monies. These monies are spent to investigate and address releases and threatened releases of contamination. CERCLIS provides information as to the identity of these sites and properties.

Date of Government Version: 02/29/2024
Date Data Arrived at EDR: 03/01/2024
Date Made Active in Reports: 03/27/2024
Number of Days to Update: 26

Source: Environmental Protection Agency
Telephone: 202-564-6023
Last EDR Contact: 04/02/2024
Next Scheduled EDR Contact: 07/08/2024
Data Release Frequency: Semi-Annually

DEED: Deed Restriction Listing
Site Mitigation and Brownfields Reuse Program Facility Sites with Deed Restrictions & Hazardous Waste Management Program Facility Sites with Deed / Land Use Restriction. The DTSC Site Mitigation and Brownfields Reuse Program (SMBRP) list includes sites cleaned up under the program's oversight and generally does not include current or former hazardous waste facilities that required a hazardous waste facility permit. The list represents deed restrictions that are active. Some sites have multiple deed restrictions. The DTSC Hazardous Waste Management Program (HWMP) has developed a list of current or former hazardous waste facilities that have a recorded land use restriction at the local county recorder's office. The land use restrictions on this list were required by the DTSC HWMP as a result of the presence of hazardous substances that remain on site after the facility (or part of the facility) has been closed or cleaned up. The types of land use restriction include deed notice, deed restriction, or a land use restriction that binds current and future owners.

Date of Government Version: 11/22/2023
Date Data Arrived at EDR: 11/22/2023
Date Made Active in Reports: 02/15/2024
Number of Days to Update: 85

Source: DTSC and SWRCB
Telephone: 916-323-3400
Last EDR Contact: 02/27/2024
Next Scheduled EDR Contact: 06/10/2024
Data Release Frequency: Semi-Annually

Records of Emergency Release Reports

HMIRS: Hazardous Materials Information Reporting System
Hazardous Materials Incident Report System. HMIRS contains hazardous material spill incidents reported to DOT.

Date of Government Version: 12/12/2023
Date Data Arrived at EDR: 12/13/2023
Date Made Active in Reports: 02/28/2024
Number of Days to Update: 77

Source: U.S. Department of Transportation
Telephone: 202-366-4555
Last EDR Contact: 03/20/2024
Next Scheduled EDR Contact: 07/01/2024
Data Release Frequency: Quarterly

CHMIRS: California Hazardous Material Incident Report System
California Hazardous Material Incident Reporting System. CHMIRS contains information on reported hazardous material incidents (accidental releases or spills).

Date of Government Version: 12/31/2023
Date Data Arrived at EDR: 01/23/2024
Date Made Active in Reports: 04/09/2024
Number of Days to Update: 77

Source: Office of Emergency Services
Telephone: 916-845-8400
Last EDR Contact: 01/18/2024
Next Scheduled EDR Contact: 04/29/2024
Data Release Frequency: Semi-Annually

LDS: Land Disposal Sites Listing (GEOTRACKER)
Land Disposal sites (Landfills) included in GeoTracker. GeoTracker is the Water Boards data management system for sites that impact, or have the potential to impact, water quality in California, with emphasis on groundwater.

Date of Government Version: 12/04/2023
Date Data Arrived at EDR: 12/05/2023
Date Made Active in Reports: 02/27/2024
Number of Days to Update: 84

Source: State Water Qualilty Control Board
Telephone: 866-480-1028
Last EDR Contact: 03/05/2024
Next Scheduled EDR Contact: 06/17/2024
Data Release Frequency: Quarterly

MCS: Military Cleanup Sites Listing (GEOTRACKER)
Military sites (consisting of: Military UST sites; Military Privatized sites; and Military Cleanup sites [formerly known as DoD non UST]) included in GeoTracker. GeoTracker is the Water Boards data management system for sites that impact, or have the potential to impact, water quality in California, with emphasis on groundwater.

Date of Government Version: 12/04/2023
Date Data Arrived at EDR: 12/05/2023
Date Made Active in Reports: 02/28/2024
Number of Days to Update: 85

Source: State Water Resources Control Board
Telephone: 866-480-1028
Last EDR Contact: 03/05/2024
Next Scheduled EDR Contact: 06/17/2024
Data Release Frequency: Quarterly

SPILLS 90: SPILLS90 data from FirstSearch
Spills 90 includes those spill and release records available exclusively from FirstSearch databases. Typically, they may include chemical, oil and/or hazardous substance spills recorded after 1990. Duplicate records that are already included in EDR incident and release records are not included in Spills 90.

Date of Government Version: 06/06/2012
Date Data Arrived at EDR: 01/03/2013
Date Made Active in Reports: 02/22/2013
Number of Days to Update: 50

Source: FirstSearch
Telephone: N/A
Last EDR Contact: 01/03/2013
Next Scheduled EDR Contact: N/A
Data Release Frequency: No Update Planned

Other Ascertainable Records

RCRA NonGen / NLR: RCRA - Non Generators / No Longer Regulated
RCRAInfo is EPA's comprehensive information system, providing access to data supporting the Resource Conservation and Recovery Act (RCRA) of 1976 and the Hazardous and Solid Waste Amendments (HSWA) of 1984. The database includes selective information on sites which generate, transport, store, treat and/or dispose of hazardous waste as defined by the Resource Conservation and Recovery Act (RCRA). Non-Generators do not presently generate hazardous waste.

Date of Government Version: 12/04/2023
Date Data Arrived at EDR: 12/06/2023
Date Made Active in Reports: 12/12/2023
Number of Days to Update: 6

Source: Environmental Protection Agency
Telephone: (415) 495-8895
Last EDR Contact: 03/19/2024
Next Scheduled EDR Contact: 07/01/2024
Data Release Frequency: Quarterly

FUDS: Formerly Used Defense Sites

The listing includes locations of Formerly Used Defense Sites properties where the US Army Corps of Engineers is actively working or will take necessary cleanup actions.

Date of Government Version: 01/30/2024
Date Data Arrived at EDR: 02/13/2024
Date Made Active in Reports: 04/04/2024
Number of Days to Update: 51

Source: U.S. Army Corps of Engineers
Telephone: 202-528-4285
Last EDR Contact: 02/13/2024
Next Scheduled EDR Contact: 05/27/2024
Data Release Frequency: Varies

DOD: Department of Defense Sites

This data set consists of federally owned or administered lands, administered by the Department of Defense, that have any area equal to or greater than 640 acres of the United States, Puerto Rico, and the U.S. Virgin Islands.

Date of Government Version: 06/07/2021
Date Data Arrived at EDR: 07/13/2021
Date Made Active in Reports: 03/09/2022
Number of Days to Update: 239

Source: USGS
Telephone: 888-275-8747
Last EDR Contact: 04/11/2024
Next Scheduled EDR Contact: 07/22/2024
Data Release Frequency: Varies

FEDLAND: Federal and Indian Lands

Federally and Indian administrated lands of the United States. Lands included are administrated by: Army Corps of Engineers, Bureau of Reclamation, National Wild and Scenic River, National Wildlife Refuge, Public Domain Land, Wilderness, Wilderness Study Area, Wildlife Management Area, Bureau of Indian Affairs, Bureau of Land Management, Department of Justice, Forest Service, Fish and Wildlife Service, National Park Service.

Date of Government Version: 04/02/2018
Date Data Arrived at EDR: 04/11/2018
Date Made Active in Reports: 11/06/2019
Number of Days to Update: 574

Source: U.S. Geological Survey
Telephone: 888-275-8747
Last EDR Contact: 04/04/2024
Next Scheduled EDR Contact: 07/15/2024
Data Release Frequency: N/A

SCRD DRYCLEANERS: State Coalition for Remediation of Drycleaners Listing

The State Coalition for Remediation of Drycleaners was established in 1998, with support from the U.S. EPA Office of Superfund Remediation and Technology Innovation. It is comprised of representatives of states with established drycleaner remediation programs. Currently the member states are Alabama, Connecticut, Florida, Illinois, Kansas, Minnesota, Missouri, North Carolina, Oregon, South Carolina, Tennessee, Texas, and Wisconsin.

Date of Government Version: 07/30/2021
Date Data Arrived at EDR: 02/03/2023
Date Made Active in Reports: 02/10/2023
Number of Days to Update: 7

Source: Environmental Protection Agency
Telephone: 615-532-8599
Last EDR Contact: 02/06/2024
Next Scheduled EDR Contact: 05/20/2024
Data Release Frequency: Varies

US FIN ASSUR: Financial Assurance Information

All owners and operators of facilities that treat, store, or dispose of hazardous waste are required to provide proof that they will have sufficient funds to pay for the clean up, closure, and post-closure care of their facilities.

Date of Government Version: 12/11/2023
Date Data Arrived at EDR: 12/13/2023
Date Made Active in Reports: 02/28/2024
Number of Days to Update: 77

Source: Environmental Protection Agency
Telephone: 202-566-1917
Last EDR Contact: 03/13/2024
Next Scheduled EDR Contact: 07/01/2024
Data Release Frequency: Quarterly

EPA WATCH LIST: EPA Watch List

EPA maintains a "Watch List" to facilitate dialogue between EPA, state and local environmental agencies on enforcement matters relating to facilities with alleged violations identified as either significant or high priority. Being on the Watch List does not mean that the facility has actually violated the law only that an investigation by EPA or a state or local environmental agency has led those organizations to allege that an unproven violation has in fact occurred. Being on the Watch List does not represent a higher level of concern regarding the alleged violations that were detected, but instead indicates cases requiring additional dialogue between EPA, state and local agencies - primarily because of the length of time the alleged violation has gone unaddressed or unresolved.

Date of Government Version: 08/30/2013
Date Data Arrived at EDR: 03/21/2014
Date Made Active in Reports: 06/17/2014
Number of Days to Update: 88

Source: Environmental Protection Agency
Telephone: 617-520-3000
Last EDR Contact: 01/29/2024
Next Scheduled EDR Contact: 05/13/2024
Data Release Frequency: No Update Planned

2020 COR ACTION: 2020 Corrective Action Program List

The EPA has set ambitious goals for the RCRA Corrective Action program by creating the 2020 Corrective Action Universe. This RCRA cleanup baseline includes facilities expected to need corrective action. The 2020 universe contains a wide variety of sites. Some properties are heavily contaminated while others were contaminated but have since been cleaned up. Still others have not been fully investigated yet, and may require little or no remediation. Inclusion in the 2020 Universe does not necessarily imply failure on the part of a facility to meet its RCRA obligations.

Date of Government Version: 09/30/2017
Date Data Arrived at EDR: 05/08/2018
Date Made Active in Reports: 07/20/2018
Number of Days to Update: 73

Source: Environmental Protection Agency
Telephone: 703-308-4044
Last EDR Contact: 02/02/2024
Next Scheduled EDR Contact: 05/13/2024
Data Release Frequency: Varies

TSCA: Toxic Substances Control Act

Toxic Substances Control Act. TSCA identifies manufacturers and importers of chemical substances included on the TSCA Chemical Substance Inventory list. It includes data on the production volume of these substances by plant site.

Date of Government Version: 12/31/2020
Date Data Arrived at EDR: 06/14/2022
Date Made Active in Reports: 03/24/2023
Number of Days to Update: 283

Source: EPA
Telephone: 202-260-5521
Last EDR Contact: 03/14/2024
Next Scheduled EDR Contact: 06/24/2024
Data Release Frequency: Every 4 Years

TRIS: Toxic Chemical Release Inventory System

Toxic Release Inventory System. TRIS identifies facilities which release toxic chemicals to the air, water and land in reportable quantities under SARA Title III Section 313.

Date of Government Version: 12/31/2022
Date Data Arrived at EDR: 11/13/2023
Date Made Active in Reports: 02/07/2024
Number of Days to Update: 86

Source: EPA
Telephone: 202-566-0250
Last EDR Contact: 02/15/2024
Next Scheduled EDR Contact: 05/27/2024
Data Release Frequency: Annually

SSTS: Section 7 Tracking Systems

Section 7 of the Federal Insecticide, Fungicide and Rodenticide Act, as amended (92 Stat. 829) requires all registered pesticide-producing establishments to submit a report to the Environmental Protection Agency by March 1st each year. Each establishment must report the types and amounts of pesticides, active ingredients and devices being produced, and those having been produced and sold or distributed in the past year.

Date of Government Version: 01/16/2024
Date Data Arrived at EDR: 01/17/2024
Date Made Active in Reports: 03/27/2024
Number of Days to Update: 70

Source: EPA
Telephone: 202-564-4203
Last EDR Contact: 01/17/2024
Next Scheduled EDR Contact: 04/29/2024
Data Release Frequency: Annually

ROD: Records Of Decision

Record of Decision. ROD documents mandate a permanent remedy at an NPL (Superfund) site containing technical and health information to aid in the cleanup.

Date of Government Version: 02/29/2024
Date Data Arrived at EDR: 03/01/2024
Date Made Active in Reports: 03/27/2024
Number of Days to Update: 26

Source: EPA
Telephone: 703-416-0223
Last EDR Contact: 04/02/2024
Next Scheduled EDR Contact: 06/10/2024
Data Release Frequency: Annually

RMP: Risk Management Plans

When Congress passed the Clean Air Act Amendments of 1990, it required EPA to publish regulations and guidance for chemical accident prevention at facilities using extremely hazardous substances. The Risk Management Program Rule (RMP Rule) was written to implement Section 112(r) of these amendments. The rule, which built upon existing industry codes and standards, requires companies of all sizes that use certain flammable and toxic substances to develop a Risk Management Program, which includes a(n): Hazard assessment that details the potential effects of an accidental release, an accident history of the last five years, and an evaluation of worst-case and alternative accidental releases; Prevention program that includes safety precautions and maintenance, monitoring, and employee training measures; and Emergency response program that spells out emergency health care, employee training measures and procedures for informing the public and response agencies (e.g the fire department) should an accident occur.

Date of Government Version: 02/01/2024
Date Data Arrived at EDR: 02/08/2024
Date Made Active in Reports: 04/04/2024
Number of Days to Update: 56

Source: Environmental Protection Agency
Telephone: 202-564-8600
Last EDR Contact: 01/12/2024
Next Scheduled EDR Contact: 04/29/2024
Data Release Frequency: Varies

RAATS: RCRA Administrative Action Tracking System

RCRA Administration Action Tracking System. RAATS contains records based on enforcement actions issued under RCRA pertaining to major violators and includes administrative and civil actions brought by the EPA. For administration actions after September 30, 1995, data entry in the RAATS database was discontinued. EPA will retain a copy of the database for historical records. It was necessary to terminate RAATS because a decrease in agency resources made it impossible to continue to update the information contained in the database.

Date of Government Version: 04/17/1995
Date Data Arrived at EDR: 07/03/1995
Date Made Active in Reports: 08/07/1995
Number of Days to Update: 35

Source: EPA
Telephone: 202-564-4104
Last EDR Contact: 06/02/2008
Next Scheduled EDR Contact: 09/01/2008
Data Release Frequency: No Update Planned

PRP: Potentially Responsible Parties

A listing of verified Potentially Responsible Parties

Date of Government Version: 09/19/2023
Date Data Arrived at EDR: 10/03/2023
Date Made Active in Reports: 10/19/2023
Number of Days to Update: 16

Source: EPA
Telephone: 202-564-6023
Last EDR Contact: 04/02/2024
Next Scheduled EDR Contact: 05/13/2024
Data Release Frequency: Quarterly

PADS: PCB Activity Database System

PCB Activity Database. PADS Identifies generators, transporters, commercial storers and/or brokers and disposers of PCB's who are required to notify the EPA of such activities.

Date of Government Version: 03/20/2023
Date Data Arrived at EDR: 04/04/2023
Date Made Active in Reports: 06/09/2023
Number of Days to Update: 66

Source: EPA
Telephone: 202-566-0500
Last EDR Contact: 04/04/2024
Next Scheduled EDR Contact: 07/15/2024
Data Release Frequency: Annually

ICIS: Integrated Compliance Information System
The Integrated Compliance Information System (ICIS) supports the information needs of the national enforcement and compliance program as well as the unique needs of the National Pollutant Discharge Elimination System (NPDES) program.

Date of Government Version: 11/18/2016
Date Data Arrived at EDR: 11/23/2016
Date Made Active in Reports: 02/10/2017
Number of Days to Update: 79

Source: Environmental Protection Agency
Telephone: 202-564-2501
Last EDR Contact: 03/28/2024
Next Scheduled EDR Contact: 07/15/2024
Data Release Frequency: Quarterly

FTTS: FIFRA/ TSCA Tracking System - FIFRA (Federal Insecticide, Fungicide, & Rodenticide Act)/TSCA (Toxic Substances Control Act)
FTTS tracks administrative cases and pesticide enforcement actions and compliance activities related to FIFRA, TSCA and EPCRA (Emergency Planning and Community Right-to-Know Act). To maintain currency, EDR contacts the Agency on a quarterly basis.

Date of Government Version: 04/09/2009
Date Data Arrived at EDR: 04/16/2009
Date Made Active in Reports: 05/11/2009
Number of Days to Update: 25

Source: EPA/Office of Prevention, Pesticides and Toxic Substances
Telephone: 202-566-1667
Last EDR Contact: 08/18/2017
Next Scheduled EDR Contact: 12/04/2017
Data Release Frequency: No Update Planned

FTTS INSP: FIFRA/ TSCA Tracking System - FIFRA (Federal Insecticide, Fungicide, & Rodenticide Act)/TSCA (Toxic Substances Control Act)
A listing of FIFRA/TSCA Tracking System (FTTS) inspections and enforcements.

Date of Government Version: 04/09/2009
Date Data Arrived at EDR: 04/16/2009
Date Made Active in Reports: 05/11/2009
Number of Days to Update: 25

Source: EPA
Telephone: 202-566-1667
Last EDR Contact: 08/18/2017
Next Scheduled EDR Contact: 12/04/2017
Data Release Frequency: No Update Planned

MLTS: Material Licensing Tracking System
MLTS is maintained by the Nuclear Regulatory Commission and contains a list of approximately 8,100 sites which possess or use radioactive materials and which are subject to NRC licensing requirements. To maintain currency, EDR contacts the Agency on a quarterly basis.

Date of Government Version: 01/02/2024
Date Data Arrived at EDR: 01/16/2024
Date Made Active in Reports: 03/13/2024
Number of Days to Update: 57

Source: Nuclear Regulatory Commission
Telephone: 301-415-0717
Last EDR Contact: 01/11/2024
Next Scheduled EDR Contact: 04/29/2024
Data Release Frequency: Quarterly

COAL ASH DOE: Steam-Electric Plant Operation Data
A listing of power plants that store ash in surface ponds.

Date of Government Version: 12/31/2022
Date Data Arrived at EDR: 11/27/2023
Date Made Active in Reports: 02/22/2024
Number of Days to Update: 87

Source: Department of Energy
Telephone: 202-586-8719
Last EDR Contact: 02/23/2024
Next Scheduled EDR Contact: 06/10/2024
Data Release Frequency: Varies

COAL ASH EPA: Coal Combustion Residues Surface Impoundments List
A listing of coal combustion residues surface impoundments with high hazard potential ratings.

Date of Government Version: 01/12/2017
Date Data Arrived at EDR: 03/05/2019
Date Made Active in Reports: 11/11/2019
Number of Days to Update: 251

Source: Environmental Protection Agency
Telephone: N/A
Last EDR Contact: 02/23/2024
Next Scheduled EDR Contact: 06/10/2024
Data Release Frequency: Varies

PCB TRANSFORMER: PCB Transformer Registration Database
The database of PCB transformer registrations that includes all PCB registration submittals.

Date of Government Version: 09/13/2019
Date Data Arrived at EDR: 11/06/2019
Date Made Active in Reports: 02/10/2020
Number of Days to Update: 96

Source: Environmental Protection Agency
Telephone: 202-566-0517
Last EDR Contact: 02/02/2024
Next Scheduled EDR Contact: 05/13/2024
Data Release Frequency: Varies

RADINFO: Radiation Information Database
The Radiation Information Database (RADINFO) contains information about facilities that are regulated by U.S. Environmental Protection Agency (EPA) regulations for radiation and radioactivity.

Date of Government Version: 07/01/2019
Date Data Arrived at EDR: 07/01/2019
Date Made Active in Reports: 09/23/2019
Number of Days to Update: 84

Source: Environmental Protection Agency
Telephone: 202-343-9775
Last EDR Contact: 03/25/2024
Next Scheduled EDR Contact: 07/08/2024
Data Release Frequency: Quarterly

HIST FTTS: FIFRA/TSCA Tracking System Administrative Case Listing
A complete administrative case listing from the FIFRA/TSCA Tracking System (FTTS) for all ten EPA regions. The information was obtained from the National Compliance Database (NCDB). NCDB supports the implementation of FIFRA (Federal Insecticide, Fungicide, and Rodenticide Act) and TSCA (Toxic Substances Control Act). Some EPA regions are now closing out records. Because of that, and the fact that some EPA regions are not providing EPA Headquarters with updated records, it was decided to create a HIST FTTS database. It included records that may not be included in the newer FTTS database updates. This database is no longer updated.

Date of Government Version: 10/19/2006
Date Data Arrived at EDR: 03/01/2007
Date Made Active in Reports: 04/10/2007
Number of Days to Update: 40

Source: Environmental Protection Agency
Telephone: 202-564-2501
Last EDR Contact: 12/17/2007
Next Scheduled EDR Contact: 03/17/2008
Data Release Frequency: No Update Planned

HIST FTTS INSP: FIFRA/TSCA Tracking System Inspection & Enforcement Case Listing
A complete inspection and enforcement case listing from the FIFRA/TSCA Tracking System (FTTS) for all ten EPA regions. The information was obtained from the National Compliance Database (NCDB). NCDB supports the implementation of FIFRA (Federal Insecticide, Fungicide, and Rodenticide Act) and TSCA (Toxic Substances Control Act). Some EPA regions are now closing out records. Because of that, and the fact that some EPA regions are not providing EPA Headquarters with updated records, it was decided to create a HIST FTTS database. It included records that may not be included in the newer FTTS database updates. This database is no longer updated.

Date of Government Version: 10/19/2006
Date Data Arrived at EDR: 03/01/2007
Date Made Active in Reports: 04/10/2007
Number of Days to Update: 40

Source: Environmental Protection Agency
Telephone: 202-564-2501
Last EDR Contact: 12/17/2008
Next Scheduled EDR Contact: 03/17/2008
Data Release Frequency: No Update Planned

DOT OPS: Incident and Accident Data
Department of Transporation, Office of Pipeline Safety Incident and Accident data.

Date of Government Version: 01/02/2020
Date Data Arrived at EDR: 01/28/2020
Date Made Active in Reports: 04/17/2020
Number of Days to Update: 80

Source: Department of Transporation, Office of Pipeline Safety
Telephone: 202-366-4595
Last EDR Contact: 01/05/2024
Next Scheduled EDR Contact: 05/06/2024
Data Release Frequency: Quarterly

CONSENT: Superfund (CERCLA) Consent Decrees
Major legal settlements that establish responsibility and standards for cleanup at NPL (Superfund) sites. Released periodically by United States District Courts after settlement by parties to litigation matters.

Date of Government Version: 12/31/2023
Date Data Arrived at EDR: 01/11/2024
Date Made Active in Reports: 01/16/2024
Number of Days to Update: 5

Source: Department of Justice, Consent Decree Library
Telephone: Varies
Last EDR Contact: 03/28/2024
Next Scheduled EDR Contact: 07/15/2024
Data Release Frequency: Varies

BRS: Biennial Reporting System

The Biennial Reporting System is a national system administered by the EPA that collects data on the generation and management of hazardous waste. BRS captures detailed data from two groups: Large Quantity Generators (LQG) and Treatment, Storage, and Disposal Facilities.

Date of Government Version: 12/31/2021
Date Data Arrived at EDR: 03/09/2023
Date Made Active in Reports: 03/20/2023
Number of Days to Update: 11

Source: EPA/NTIS
Telephone: 800-424-9346
Last EDR Contact: 03/19/2024
Next Scheduled EDR Contact: 07/01/2024
Data Release Frequency: Biennially

INDIAN RESERV: Indian Reservations

This map layer portrays Indian administered lands of the United States that have any area equal to or greater than 640 acres.

Date of Government Version: 12/31/2014
Date Data Arrived at EDR: 07/14/2015
Date Made Active in Reports: 01/10/2017
Number of Days to Update: 546

Source: USGS
Telephone: 202-208-3710
Last EDR Contact: 04/04/2024
Next Scheduled EDR Contact: 07/15/2024
Data Release Frequency: Semi-Annually

FUSRAP: Formerly Utilized Sites Remedial Action Program

DOE established the Formerly Utilized Sites Remedial Action Program (FUSRAP) in 1974 to remediate sites where radioactive contamination remained from Manhattan Project and early U.S. Atomic Energy Commission (AEC) operations.

Date of Government Version: 03/03/2023
Date Data Arrived at EDR: 03/03/2023
Date Made Active in Reports: 06/09/2023
Number of Days to Update: 98

Source: Department of Energy
Telephone: 202-586-3559
Last EDR Contact: 01/29/2024
Next Scheduled EDR Contact: 05/13/2024
Data Release Frequency: Varies

UMTRA: Uranium Mill Tailings Sites

Uranium ore was mined by private companies for federal government use in national defense programs. When the mills shut down, large piles of the sand-like material (mill tailings) remain after uranium has been extracted from the ore. Levels of human exposure to radioactive materials from the piles are low; however, in some cases tailings were used as construction materials before the potential health hazards of the tailings were recognized.

Date of Government Version: 08/30/2019
Date Data Arrived at EDR: 11/15/2019
Date Made Active in Reports: 01/28/2020
Number of Days to Update: 74

Source: Department of Energy
Telephone: 505-845-0011
Last EDR Contact: 02/15/2024
Next Scheduled EDR Contact: 05/27/2024
Data Release Frequency: Varies

LEAD SMELTER 1: Lead Smelter Sites

A listing of former lead smelter site locations.

Date of Government Version: 02/29/2024
Date Data Arrived at EDR: 03/01/2024
Date Made Active in Reports: 03/27/2024
Number of Days to Update: 26

Source: Environmental Protection Agency
Telephone: 703-603-8787
Last EDR Contact: 04/02/2024
Next Scheduled EDR Contact: 07/08/2024
Data Release Frequency: Varies

LEAD SMELTER 2: Lead Smelter Sites

A list of several hundred sites in the U.S. where secondary lead smelting was done from 1931and 1964. These sites may pose a threat to public health through ingestion or inhalation of contaminated soil or dust

Date of Government Version: 04/05/2001
Date Data Arrived at EDR: 10/27/2010
Date Made Active in Reports: 12/02/2010
Number of Days to Update: 36

Source: American Journal of Public Health
Telephone: 703-305-6451
Last EDR Contact: 12/02/2009
Next Scheduled EDR Contact: N/A
Data Release Frequency: No Update Planned

US AIRS (AFS): Aerometric Information Retrieval System Facility Subsystem (AFS)

The database is a sub-system of Aerometric Information Retrieval System (AIRS). AFS contains compliance data on air pollution point sources regulated by the U.S. EPA and/or state and local air regulatory agencies. This information comes from source reports by various stationary sources of air pollution, such as electric power plants, steel mills, factories, and universities, and provides information about the air pollutants they produce. Action, air program, air program pollutant, and general level plant data. It is used to track emissions and compliance data from industrial plants.

Date of Government Version: 10/12/2016
Date Data Arrived at EDR: 10/26/2016
Date Made Active in Reports: 02/03/2017
Number of Days to Update: 100

Source: EPA
Telephone: 202-564-2496
Last EDR Contact: 09/26/2017
Next Scheduled EDR Contact: 01/08/2018
Data Release Frequency: Annually

US AIRS MINOR: Air Facility System Data

A listing of minor source facilities.

Date of Government Version: 10/12/2016
Date Data Arrived at EDR: 10/26/2016
Date Made Active in Reports: 02/03/2017
Number of Days to Update: 100

Source: EPA
Telephone: 202-564-2496
Last EDR Contact: 09/26/2017
Next Scheduled EDR Contact: 01/08/2018
Data Release Frequency: Annually

MINES VIOLATIONS: MSHA Violation Assessment Data

Mines violation and assessment information. Department of Labor, Mine Safety & Health Administration.

Date of Government Version: 01/02/2024
Date Data Arrived at EDR: 01/03/2024
Date Made Active in Reports: 01/04/2024
Number of Days to Update: 1

Source: DOL, Mine Safety & Health Admi
Telephone: 202-693-9424
Last EDR Contact: 04/04/2024
Next Scheduled EDR Contact: 05/20/2024
Data Release Frequency: Quarterly

US MINES: Mines Master Index File

Contains all mine identification numbers issued for mines active or opened since 1971. The data also includes violation information.

Date of Government Version: 02/05/2024
Date Data Arrived at EDR: 02/21/2024
Date Made Active in Reports: 04/04/2024
Number of Days to Update: 43

Source: Department of Labor, Mine Safety and Health Administration
Telephone: 303-231-5959
Last EDR Contact: 02/21/2024
Next Scheduled EDR Contact: 06/03/2024
Data Release Frequency: Semi-Annually

US MINES 2: Ferrous and Nonferrous Metal Mines Database Listing

This map layer includes ferrous (ferrous metal mines are facilities that extract ferrous metals, such as iron ore or molybdenum) and nonferrous (Nonferrous metal mines are facilities that extract nonferrous metals, such as gold, silver, copper, zinc, and lead) metal mines in the United States.

Date of Government Version: 01/07/2022
Date Data Arrived at EDR: 02/24/2023
Date Made Active in Reports: 05/17/2023
Number of Days to Update: 82

Source: USGS
Telephone: 703-648-7709
Last EDR Contact: 02/22/2024
Next Scheduled EDR Contact: 06/03/2024
Data Release Frequency: Varies

US MINES 3: Active Mines & Mineral Plants Database Listing

Active Mines and Mineral Processing Plant operations for commodities monitored by the Minerals Information Team of the USGS.

Date of Government Version: 04/14/2011
Date Data Arrived at EDR: 06/08/2011
Date Made Active in Reports: 09/13/2011
Number of Days to Update: 97

Source: USGS
Telephone: 703-648-7709
Last EDR Contact: 02/22/2024
Next Scheduled EDR Contact: 06/03/2024
Data Release Frequency: Varies

MINES MRDS: Mineral Resources Data System

Mineral Resources Data System

Date of Government Version: 08/23/2022
Date Data Arrived at EDR: 11/22/2022
Date Made Active in Reports: 02/28/2023
Number of Days to Update: 98

Source: USGS
Telephone: 703-648-6533
Last EDR Contact: 02/22/2024
Next Scheduled EDR Contact: 06/03/2024
Data Release Frequency: Varies

ABANDONED MINES: Abandoned Mines

An inventory of land and water impacted by past mining (primarily coal mining) is maintained by OSMRE to provide information needed to implement the Surface Mining Control and Reclamation Act of 1977 (SMCRA). The inventory contains information on the location, type, and extent of AML impacts, as well as, information on the cost associated with the reclamation of those problems. The inventory is based upon field surveys by State, Tribal, and OSMRE program officials. It is dynamic to the extent that it is modified as new problems are identified and existing problems are reclaimed.

Date of Government Version: 11/28/2023
Date Data Arrived at EDR: 11/29/2023
Date Made Active in Reports: 12/11/2023
Number of Days to Update: 12

Source: Department of Interior
Telephone: 202-208-2609
Last EDR Contact: 03/15/2024
Next Scheduled EDR Contact: 06/17/2024
Data Release Frequency: Quarterly

FINDS: Facility Index System/Facility Registry System

Facility Index System. FINDS contains both facility information and 'pointers' to other sources that contain more detail. EDR includes the following FINDS databases in this report: PCS (Permit Compliance System), AIRS (Aerometric Information Retrieval System), DOCKET (Enforcement Docket used to manage and track information on civil judicial enforcement cases for all environmental statutes), FURS (Federal Underground Injection Control), C-DOCKET (Criminal Docket System used to track criminal enforcement actions for all environmental statutes), FFIS (Federal Facilities Information System), STATE (State Environmental Laws and Statutes), and PADS (PCB Activity Data System).

Date of Government Version: 11/03/2023
Date Data Arrived at EDR: 11/08/2023
Date Made Active in Reports: 11/20/2023
Number of Days to Update: 12

Source: EPA
Telephone: (415) 947-8000
Last EDR Contact: 02/27/2024
Next Scheduled EDR Contact: 06/10/2024
Data Release Frequency: Quarterly

ECHO: Enforcement & Compliance History Information

ECHO provides integrated compliance and enforcement information for about 800,000 regulated facilities nationwide.

Date of Government Version: 12/17/2023
Date Data Arrived at EDR: 12/28/2023
Date Made Active in Reports: 03/04/2024
Number of Days to Update: 67

Source: Environmental Protection Agency
Telephone: 202-564-2280
Last EDR Contact: 04/04/2024
Next Scheduled EDR Contact: 07/15/2024
Data Release Frequency: Quarterly

DOCKET HWC: Hazardous Waste Compliance Docket Listing

A complete list of the Federal Agency Hazardous Waste Compliance Docket Facilities.

Date of Government Version: 05/06/2021
Date Data Arrived at EDR: 05/21/2021
Date Made Active in Reports: 08/11/2021
Number of Days to Update: 82

Source: Environmental Protection Agency
Telephone: 202-564-0527
Last EDR Contact: 02/20/2024
Next Scheduled EDR Contact: 06/03/2024
Data Release Frequency: Varies

UXO: Unexploded Ordnance Sites

A listing of unexploded ordnance site locations

Date of Government Version: 09/06/2023
Date Data Arrived at EDR: 09/13/2023
Date Made Active in Reports: 12/11/2023
Number of Days to Update: 89

Source: Department of Defense
Telephone: 703-704-1564
Last EDR Contact: 04/08/2024
Next Scheduled EDR Contact: 07/22/2024
Data Release Frequency: Varies

FUELS PROGRAM: EPA Fuels Program Registered Listing

This listing includes facilities that are registered under the Part 80 (Code of Federal Regulations) EPA Fuels Programs. All companies now are required to submit new and updated registrations.

Date of Government Version: 02/12/2024
Date Data Arrived at EDR: 02/13/2024
Date Made Active in Reports: 04/04/2024
Number of Days to Update: 51

Source: EPA
Telephone: 800-385-6164
Last EDR Contact: 02/13/2024
Next Scheduled EDR Contact: 05/27/2024
Data Release Frequency: Quarterly

PFAS NPL: Superfund Sites with PFAS Detections Information

EPA's Office of Land and Emergency Management and EPA Regional Offices maintain data describing what is known about site investigations, contamination, and remedial actions under the Comprehensive Environmental Response, Compensation, and Liability Act (CERCLA) where PFAS is present in the environment.

Date of Government Version: 12/28/2023
Date Data Arrived at EDR: 12/28/2023
Date Made Active in Reports: 03/04/2024
Number of Days to Update: 67

Source: Environmental Protection Agency
Telephone: 703-603-8895
Last EDR Contact: 04/05/2024
Next Scheduled EDR Contact: 07/15/2024
Data Release Frequency: Varies

PFAS FEDERAL SITES: Federal Sites PFAS Information

Several federal entities, such as the federal Superfund program, Department of Defense, National Aeronautics and Space Administration, Department of Transportation, and Department of Energy provided information for sites with known or suspected detections at federal facilities.

Date of Government Version: 12/28/2023
Date Data Arrived at EDR: 12/28/2023
Date Made Active in Reports: 03/04/2024
Number of Days to Update: 67

Source: Environmental Protection Agency
Telephone: 202-272-0167
Last EDR Contact: 04/05/2024
Next Scheduled EDR Contact: 07/15/2024
Data Release Frequency: Varies

PFAS TRIS: List of PFAS Added to the TRI

Section 7321 of the National Defense Authorization Act for Fiscal Year 2020 (NDAA) immediately added certain per- and polyfluoroalkyl substances (PFAS) to the list of chemicals covered by the Toxics Release Inventory (TRI) under Section 313 of the Emergency Planning and Community Right-to-Know Act (EPCRA) and provided a framework for additional PFAS to be added to TRI on an annual basis.

Date of Government Version: 12/28/2023
Date Data Arrived at EDR: 12/28/2023
Date Made Active in Reports: 01/04/2024
Number of Days to Update: 7

Source: Environmental Protection Agency
Telephone: 202-566-0250
Last EDR Contact: 04/05/2024
Next Scheduled EDR Contact: 07/15/2024
Data Release Frequency: Varies

PFAS TSCA: PFAS Manufacture and Imports Information

EPA issued the Chemical Data Reporting (CDR) Rule under the Toxic Substances Control Act (TSCA) and requires chemical manufacturers and facilities that manufacture or import chemical substances to report data to EPA. EPA publishes non-confidential business information (non-CBI) and includes descriptive information about each site, corporate parent, production volume, other manufacturing information, and processing and use information.

Date of Government Version: 12/28/2023
Date Data Arrived at EDR: 12/28/2023
Date Made Active in Reports: 01/04/2024
Number of Days to Update: 7

Source: Environmental Protection Agency
Telephone: 202-272-0167
Last EDR Contact: 04/05/2024
Next Scheduled EDR Contact: 07/15/2024
Data Release Frequency: Varies

PFAS RCRA MANIFEST: PFAS Transfers Identified In the RCRA Database Listing

To work around the lack of PFAS waste codes in the RCRA database, EPA developed the PFAS Transfers dataset by mining e-Manifest records containing at least one of these common PFAS keywords: PFAS, PFOA, PFOS, PERFL, AFFF, GENX, GEN-X (plus the VT waste codes). These keywords were searched for in the following text fields: Manifest handling instructions (MANIFEST_HANDLING_INSTR), Non-hazardous waste description (NON_HAZ_WASTE_DESCRIPTION), DOT printed information (DOT_PRINTED_INFORMATION), Waste line handling instructions (WASTE_LINE_HANDLING_INSTR), Waste residue comments (WASTE_RESIDUE_COMMENTS).

Date of Government Version: 12/28/2023
Date Data Arrived at EDR: 12/28/2023
Date Made Active in Reports: 01/04/2024
Number of Days to Update: 7

Source: Environmental Protection Agency
Telephone: 202-272-0167
Last EDR Contact: 04/05/2024
Next Scheduled EDR Contact: 07/15/2024
Data Release Frequency: Varies

PFAS ATSDR: PFAS Contamination Site Location Listing

PFAS contamination site locations from the Department of Health & Human Services, Center for Disease Control & Prevention. ATSDR is involved at a number of PFAS-related sites, either directly or through assisting state and federal partners. As of now, most sites are related to drinking water contamination connected with PFAS production facilities or fire training areas where aqueous film-forming firefighting foam (AFFF) was regularly used.

Date of Government Version: 06/24/2020
Date Data Arrived at EDR: 03/17/2021
Date Made Active in Reports: 11/08/2022
Number of Days to Update: 601

Source: Department of Health & Human Services
Telephone: 202-741-5770
Last EDR Contact: 01/22/2024
Next Scheduled EDR Contact: 05/06/2024
Data Release Frequency: Varies

PFAS WQP: Ambient Environmental Sampling for PFAS

The Water Quality Portal (WQP) is a part of a modernized repository storing ambient sampling data for all environmental media and tissue samples. A wide range of federal, state, tribal and local governments, academic and non-governmental organizations and individuals submit project details and sampling results to this public repository. The information is commonly used for research and assessments of environmental quality.

Date of Government Version: 12/28/2023
Date Data Arrived at EDR: 12/28/2023
Date Made Active in Reports: 03/04/2024
Number of Days to Update: 67

Source: Environmental Protection Agency
Telephone: 202-272-0167
Last EDR Contact: 04/05/2024
Next Scheduled EDR Contact: 07/15/2024
Data Release Frequency: Varies

PFAS NPDES: Clean Water Act Discharge Monitoring Information

Any discharger of pollutants to waters of the United States from a point source must have a National Pollutant Discharge Elimination System (NPDES) permit. The process for obtaining limits involves the regulated entity (permittee) disclosing releases in a NPDES permit application and the permitting authority (typically the state but sometimes EPA) deciding whether to require monitoring or monitoring with limits. Caveats and Limitations: Less than half of states have required PFAS monitoring for at least one of their permittees and fewer states have established PFAS effluent limits for permittees. New rulemakings have been initiated that may increase the number of facilities monitoring for PFAS in the future.

Date of Government Version: 12/28/2023
Date Data Arrived at EDR: 12/28/2023
Date Made Active in Reports: 03/04/2024
Number of Days to Update: 67

Source: Environmental Protection Agency
Telephone: 202-272-0167
Last EDR Contact: 04/05/2024
Next Scheduled EDR Contact: 07/15/2024
Data Release Frequency: Varies

PFAS ECHO: Facilities in Industries that May Be Handling PFAS Listing

Regulators and the public have expressed interest in knowing which regulated entities may be using PFAS. EPA has developed a dataset from various sources that show which industries may be handling PFAS. Approximately 120,000 facilities subject to federal environmental programs have operated or currently operate in industry sectors with processes that may involve handling and/or release of PFAS.

Date of Government Version: 12/28/2023
Date Data Arrived at EDR: 12/28/2023
Date Made Active in Reports: 03/04/2024
Number of Days to Update: 67

Source: Environmental Protection Agency
Telephone: 202-272-0167
Last EDR Contact: 04/05/2024
Next Scheduled EDR Contact: 07/15/2024
Data Release Frequency: Varies

PFAS ECHO FIRE TRAINING: Facilities in Industries that May Be Handling PFAS Listing

A list of fire training sites was added to the Industry Sectors dataset using a keyword search on the permitted facilitys name to identify sites where fire-fighting foam may have been used in training exercises. Additionally, you may view an example spreadsheet of the subset of fire training facility data, as well as the keywords used in selecting or deselecting a facility for the subset. as well as the keywords used in selecting or deselecting a facility for the subset. These keywords were tested to maximize accuracy in selecting facilities that may use fire-fighting foam in training exercises, however, due to the lack of a required reporting field in the data systems for designating fire training sites, this methodology may not identify all fire training sites or may potentially misidentify them.

Date of Government Version: 12/28/2023
Date Data Arrived at EDR: 12/28/2023
Date Made Active in Reports: 03/04/2024
Number of Days to Update: 67

Source: Environmental Protection Agency
Telephone: 202-272-0167
Last EDR Contact: 04/05/2024
Next Scheduled EDR Contact: 07/15/2024
Data Release Frequency: Varies

PFAS PART 139 AIRPORT: All Certified Part 139 Airports PFAS Information Listing

Since July 1, 2006, all certified part 139 airports are required to have fire-fighting foam onsite that meet military specifications (MIL-F-24385) (14 CFR 139.317). To date, these military specification fire-fighting foams are fluorinated and have been historically used for training and extinguishing. The 2018 FAA Reauthorization Act has a provision stating that no later than October 2021, FAA shall not require the use of fluorinated AFFF. This provision does not prohibit the use of fluorinated AFFF at Part 139 civilian airports; it only prohibits FAA from mandating its use. The Federal Aviation Administration?s document AC 150/5210-6D - Aircraft Fire Extinguishing Agents provides guidance on Aircraft Fire Extinguishing Agents, which includes Aqueous Film Forming Foam (AFFF).

Date of Government Version: 12/28/2023
Date Data Arrived at EDR: 12/28/2023
Date Made Active in Reports: 03/04/2024
Number of Days to Update: 67

Source: Environmental Protection Agency
Telephone: 202-272-0167
Last EDR Contact: 04/05/2024
Next Scheduled EDR Contact: 07/15/2024
Data Release Frequency: Varies

AQUEOUS FOAM NRC: Aqueous Foam Related Incidents Listing

The National Response Center (NRC) serves as an emergency call center that fields initial reports for pollution and railroad incidents and forwards that information to appropriate federal/state agencies for response. The spreadsheets posted to the NRC website contain initial incident data that has not been validated or investigated by a federal/state response agency. Response center calls from 1990 to the most recent complete calendar year where there was indication of Aqueous Film Forming Foam (AFFF) usage are included in this dataset. NRC calls may reference AFFF usage in the ?Material Involved? or ?Incident Description? fields.

Date of Government Version: 12/28/2023
Date Data Arrived at EDR: 12/28/2023
Date Made Active in Reports: 03/04/2024
Number of Days to Update: 67

Source: Environmental Protection Agency
Telephone: 202-267-2675
Last EDR Contact: 04/05/2024
Next Scheduled EDR Contact: 07/15/2024
Data Release Frequency: Varies

PCS ENF: Enforcement data
No description is available for this data

Date of Government Version: 12/31/2014
Date Data Arrived at EDR: 02/05/2015
Date Made Active in Reports: 03/06/2015
Number of Days to Update: 29

Source: EPA
Telephone: 202-564-2497
Last EDR Contact: 03/29/2024
Next Scheduled EDR Contact: 07/15/2024
Data Release Frequency: Varies

PCS: Permit Compliance System
PCS is a computerized management information system that contains data on National Pollutant Discharge Elimination System (NPDES) permit holding facilities. PCS tracks the permit, compliance, and enforcement status of NPDES facilities.

Date of Government Version: 12/16/2016
Date Data Arrived at EDR: 01/06/2017
Date Made Active in Reports: 03/10/2017
Number of Days to Update: 63

Source: EPA, Office of Water
Telephone: 202-564-2496
Last EDR Contact: 03/29/2024
Next Scheduled EDR Contact: 07/15/2024
Data Release Frequency: No Update Planned

BIOSOLIDS: ICIS-NPDES Biosolids Facility Data
The data reflects compliance information about facilities in the biosolids program.

Date of Government Version: 12/31/2023
Date Data Arrived at EDR: 01/03/2024
Date Made Active in Reports: 01/16/2024
Number of Days to Update: 13

Source: Environmental Protection Agency
Telephone: 202-564-4700
Last EDR Contact: 01/03/2024
Next Scheduled EDR Contact: 04/29/2024
Data Release Frequency: Varies

PFAS: PFAS Contamination Site Location Listing
A listing of PFAS contaminated sites included in the GeoTracker database.

Date of Government Version: 11/30/2023
Date Data Arrived at EDR: 11/30/2023
Date Made Active in Reports: 02/26/2024
Number of Days to Update: 88

Source: State Water Resources Control Board
Telephone: 866-480-1028
Last EDR Contact: 03/06/2024
Next Scheduled EDR Contact: 06/17/2024
Data Release Frequency: Varies

AQUEOUS FOAM: Former Fire Training Facility Assessments Listing
Airports shown on this list are those believed to use Aqueous Film Forming Foam (AFFF), and certified by the Federal Aviation Administration (FAA) under Title 14, Code of Federal Regulations (CFR), Part 139 (14 CFR Part 139). This list was created by SWRCB using information available from the FAA. Location points shown are from the latitude and longitude listed on the FAA airport master record.

Date of Government Version: 11/30/2023
Date Data Arrived at EDR: 11/30/2023
Date Made Active in Reports: 02/23/2024
Number of Days to Update: 85

Source: State Water Resources Control Board
Telephone: 916-341-5455
Last EDR Contact: 03/05/2024
Next Scheduled EDR Contact: 06/17/2024
Data Release Frequency: Varies

CA BOND EXP. PLAN: Bond Expenditure Plan
Department of Health Services developed a site-specific expenditure plan as the basis for an appropriation of Hazardous Substance Cleanup Bond Act funds. It is not updated.

Date of Government Version: 01/01/1989
Date Data Arrived at EDR: 07/27/1994
Date Made Active in Reports: 08/02/1994
Number of Days to Update: 6

Source: Department of Health Services
Telephone: 916-255-2118
Last EDR Contact: 05/31/1994
Next Scheduled EDR Contact: N/A
Data Release Frequency: No Update Planned

CHROME PLATING: Chrome Plating Facilities Listing

This listing represents chrome plating facilities the California State Water Resources Control Board staff identified as possibly being a source of Per- and polyfluoroalkyl substance (PFAS) contamination. Sites and locations were identified by staff with the Division of Water Quality in the California State Water Board. Data was collected from the CA Air Resources Board 2013 and 2018 - Cr VI emission survey, CA Emission Inventory, CA HAZ Waste discharge database and by reviewing storm water permits. Former chrome plating sites are also included that are open site investigation or remediation cases with the Regional Water Quality Control Boards and the Department of Toxic Substances Control.

Date of Government Version: 11/30/2023
Date Data Arrived at EDR: 11/30/2023
Date Made Active in Reports: 02/23/2024
Number of Days to Update: 85

Source: State Water Resources Control Board
Telephone: 916-341-5455
Last EDR Contact: 03/05/2024
Next Scheduled EDR Contact: 06/17/2024
Data Release Frequency: Varies

CORTESE: "Cortese" Hazardous Waste & Substances Sites List

The sites for the list are designated by the State Water Resource Control Board (LUST), the Integrated Waste Board (SWF/LS), and the Department of Toxic Substances Control (Cal-Sites).

Date of Government Version: 12/13/2023
Date Data Arrived at EDR: 12/13/2023
Date Made Active in Reports: 03/07/2024
Number of Days to Update: 85

Source: CAL EPA/Office of Emergency Information
Telephone: 916-323-3400
Last EDR Contact: 03/19/2024
Next Scheduled EDR Contact: 07/01/2024
Data Release Frequency: Quarterly

CUPA LIVERMORE-PLEASANTON: CUPA Facility Listing

list of facilities associated with the various CUPA programs in Livermore-Pleasanton

Date of Government Version: 03/31/2023
Date Data Arrived at EDR: 05/08/2023
Date Made Active in Reports: 07/31/2023
Number of Days to Update: 84

Source: Livermore-Pleasanton Fire Department
Telephone: 925-454-2361
Last EDR Contact: 02/09/2024
Next Scheduled EDR Contact: 05/20/2024
Data Release Frequency: Varies

DRYCLEAN SOUTH COAST: South Coast Air Quality Management District Drycleaner Listing

A listing of dry cleaners in the South Coast Air Quality Management District

Date of Government Version: 11/14/2023
Date Data Arrived at EDR: 11/16/2023
Date Made Active in Reports: 02/12/2024
Number of Days to Update: 88

Source: South Coast Air Quality Management District
Telephone: 909-396-3211
Last EDR Contact: 02/20/2024
Next Scheduled EDR Contact: 06/03/2024
Data Release Frequency: Varies

DRYCLEAN SANTA BARB CO DIST: Santa Barbara County Air Pollution Control District Drycleaner Facility Listing

A listing of drycleaner facility locations, for the Santa Barbara County Air Pollution Control District.

Date of Government Version: 02/19/2019
Date Data Arrived at EDR: 04/17/2019
Date Made Active in Reports: 05/01/2023
Number of Days to Update: 1475

Source: Santa Barbara County Air Pollution Control District
Telephone: 805-961-8867
Last EDR Contact: 01/03/2024
Next Scheduled EDR Contact: 09/11/2023
Data Release Frequency: Varies

DRYCLEAN AVAQMD: Antelope Valley Air Quality Management District Drycleaner Listing

A listing of dry cleaners in the Antelope Valley Air Quality Management District.

Date of Government Version: 11/21/2023
Date Data Arrived at EDR: 11/22/2023
Date Made Active in Reports: 02/16/2024
Number of Days to Update: 86

Source: Antelope Valley Air Quality Management District
Telephone: 661-723-8070
Last EDR Contact: 02/26/2024
Next Scheduled EDR Contact: 06/10/2024
Data Release Frequency: Varies

DRYCLEAN AMADOR: Amador Air District Drycleaner Facility Listing
A listing of drycleaner facility locations, for the Amador Air Quality Management District

Date of Government Version: 04/26/2023
Date Data Arrived at EDR: 04/27/2023
Date Made Active in Reports: 07/13/2023
Number of Days to Update: 77

Source: Amador Air Quality Management District
Telephone: 209-257-0112
Last EDR Contact: 01/03/2024
Next Scheduled EDR Contact: 09/11/2023
Data Release Frequency: Varies

DRYCLEAN VENTURA CO DIST: Drycleaner Facility Listing
A listing of drycleaner facility locations, for the Ventura County Air Pollution Control District.

Date of Government Version: 01/04/2024
Date Data Arrived at EDR: 01/16/2024
Date Made Active in Reports: 02/08/2024
Number of Days to Update: 23

Source: Ventura County Air Pollution Control District
Telephone: 805-645-1421
Last EDR Contact: 01/03/2024
Next Scheduled EDR Contact: 09/11/2023
Data Release Frequency: Varies

DRYCLEAN NO SIERRA DIST: Northern Sierra Air Quality Management District Drycleaner Facility Listing
A listing of drycleaner facility locations, for the Northern Sierra Air Quality Management District,

Date of Government Version: 05/07/2019
Date Data Arrived at EDR: 05/07/2019
Date Made Active in Reports: 05/01/2023
Number of Days to Update: 1455

Source: Northern Sierra Air Quality Management District
Telephone: 530-274-9350
Last EDR Contact: 01/03/2024
Next Scheduled EDR Contact: 09/11/2023
Data Release Frequency: Varies

DRYCLEANERS: Cleaner Facilities
A list of drycleaner related facilities that have EPA ID numbers. These are facilities with certain SIC codes: power laundries, family and commercial; garment pressing and cleaner's agents; linen supply; coin-operated laundries and cleaning; drycleaning plants, except rugs; carpet and upholster cleaning; industrial launderers; laundry and garment services.

Date of Government Version: 08/31/2023
Date Data Arrived at EDR: 09/08/2023
Date Made Active in Reports: 11/27/2023
Number of Days to Update: 80

Source: Department of Toxic Substance Control
Telephone: 916-327-4498
Last EDR Contact: 03/08/2024
Next Scheduled EDR Contact: 06/10/2024
Data Release Frequency: Annually

DRYCLEAN SAN DIEGO CO DIST: San Diego County Air Pollution Control District Drycleaner Facility Listing
A listing of drycleaner facility locations, for the San Diego County Air Pollution Control District.

Date of Government Version: 08/08/2023
Date Data Arrived at EDR: 08/09/2023
Date Made Active in Reports: 10/26/2023
Number of Days to Update: 78

Source: San Diego County Air Pollution Control District
Telephone: 858-586-2616
Last EDR Contact: 03/19/2024
Next Scheduled EDR Contact: 09/11/2023
Data Release Frequency: Varies

DRYCLEAN TEHAMA CO DIST: Tehama County Air Pollution Control District Drycleaner Facility Listing
A listing of drycleaner facility locations, for the Tehama County Air Pollution Control District.

Date of Government Version: 04/24/2019
Date Data Arrived at EDR: 04/24/2019
Date Made Active in Reports: 05/01/2023
Number of Days to Update: 1468

Source: Tehama County Air Pollution Control District
Telephone: 530-527-3717
Last EDR Contact: 01/03/2024
Next Scheduled EDR Contact: 09/11/2023
Data Release Frequency: Varies

DRYCLEAN GLENN CO DIST: Glenn County Air Pollution Control District Drycleaner Facility Listing
A listing of drycleaner facility locations, for the Glenn County Air Pollution Control District.

Date of Government Version: 01/08/2024
Date Data Arrived at EDR: 01/10/2024
Date Made Active in Reports: 03/27/2024
Number of Days to Update: 77

Source: Glenn County Air Pollution Control District
Telephone: 530-934-6500
Last EDR Contact: 01/03/2024
Next Scheduled EDR Contact: 09/11/2023
Data Release Frequency: Varies

DRYCLEAN NO SONOMA CO DIST: Norther Sonoma County County Air Pollution Control District Drycleaner Facility Listing
A listing of drycleaner facility locations, for the Northern Sonoma County Air Pollution Control District.,

Date of Government Version: 01/05/2024
Date Data Arrived at EDR: 01/10/2024
Date Made Active in Reports: 03/27/2024
Number of Days to Update: 77

Source: Santa Barbara County Air Pollution Control District
Telephone: 707-433-5911
Last EDR Contact: 01/03/2024
Next Scheduled EDR Contact: 09/11/2023
Data Release Frequency: Varies

DRYCLEAN SACRAMENTO METO DIST: Sacramento Metropolitan Air Quality Management DistrictDrycleaner Facility Listing
A listing of drycleaner facility locations, for the Sacramento Metropolitan Air Quality Management District.

Date of Government Version: 01/03/2024
Date Data Arrived at EDR: 01/10/2024
Date Made Active in Reports: 03/27/2024
Number of Days to Update: 77

Source: Sacramento Metropolitan Air Quality Management District
Telephone: 916-874-3958
Last EDR Contact: 01/03/2024
Next Scheduled EDR Contact: 09/11/2023
Data Release Frequency: Varies

DRYCLEAN BUTTE CO DIST: Butte County Air Quality Management DistrictDrycleaner Facility Listing
Butte County Air Quality Management DistrictDrycleaner Facility Listing.

Date of Government Version: 04/25/2023
Date Data Arrived at EDR: 10/18/2023
Date Made Active in Reports: 01/16/2024
Number of Days to Update: 90

Source: Butte County Air Quality Management District
Telephone: 530-332-9400
Last EDR Contact: 01/03/2024
Next Scheduled EDR Contact: 09/11/2023
Data Release Frequency: Varies

DRYCLEAN FEATHER RIVER DIST: Feather River Air Quality Management District Drycleaner Facility Listing
A listing of drycleaner facility locations, for the Feather River Air Quality Management District.

Date of Government Version: 03/08/2023
Date Data Arrived at EDR: 03/09/2023
Date Made Active in Reports: 06/05/2023
Number of Days to Update: 88

Source: Feather River Air Quality Management District
Telephone: 530-634-7659
Last EDR Contact: 01/03/2024
Next Scheduled EDR Contact: 09/11/2023
Data Release Frequency: Varies

DRYCLEAN EAST KERN DIST: Eastern Kern Air Pollution Control District District Drycleaner Facility Listing
A listing of drycleaner facility locations, for the Eastern Kern Air Pollution Control District.

Date of Government Version: 01/12/2023
Date Data Arrived at EDR: 04/26/2023
Date Made Active in Reports: 07/14/2023
Number of Days to Update: 79

Source: Eastern Kern Air Pollution Control District
Telephone: 661-862-9684
Last EDR Contact: 01/03/2024
Next Scheduled EDR Contact: 09/11/2023
Data Release Frequency: Varies

DRYCLEAN IMPERIAL CO DIST: Imperial County Air Pollution Control District Drycleaner Facility Listing
A listing of drycleaner facility locations, for the Imperial County Air Pollution Control District

Date of Government Version: 04/25/2023
Date Data Arrived at EDR: 04/26/2023
Date Made Active in Reports: 07/14/2023
Number of Days to Update: 79

Source: Imperial County Air Pollution Control District
Telephone: 442-265-1800
Last EDR Contact: 01/03/2024
Next Scheduled EDR Contact: 09/11/2023
Data Release Frequency: Varies

DRYCLEAN MENDO CO DIST: Mendocino County Air Quality Management District Drycleaner Facility Listing
A listing of drycleaner facility locations, for the Mendocino County Air Quality Management District.

Date of Government Version: 04/27/2023
Date Data Arrived at EDR: 04/28/2023
Date Made Active in Reports: 07/14/2023
Number of Days to Update: 77

Source: Mendocino County Air Quality Management District
Telephone: 707-463-4354
Last EDR Contact: 01/03/2024
Next Scheduled EDR Contact: 09/11/2023
Data Release Frequency: Varies

DRYCLEAN MOJAVE DESERT DIST: Mojave Desert Air Quality Management District Drycleaner Facility Listing
A listing of drycleaner facility locations, for the Mojave Desert Air Quality Management District.

Date of Government Version: 04/26/2023
Date Data Arrived at EDR: 04/27/2023
Date Made Active in Reports: 07/14/2023
Number of Days to Update: 78

Source: Mojave Desert Air Quality Management District
Telephone: 760-245-1661
Last EDR Contact: 01/03/2024
Next Scheduled EDR Contact: 09/11/2023
Data Release Frequency: Varies

DRYCLEAN YOLO-SOLANO DIST: Yolo-Solano Air Quality Management District Drycleaner Facility Listing
A listing of drycleaner facility locations, for the Yolo-Solano Air Quality Management District.

Date of Government Version: 01/04/2024
Date Data Arrived at EDR: 01/05/2024
Date Made Active in Reports: 03/20/2024
Number of Days to Update: 75

Source: Yolo-Solano Air Quality Management District
Telephone: 530-757-3650
Last EDR Contact: 01/03/2024
Next Scheduled EDR Contact: 09/11/2023
Data Release Frequency: Varies

DRYCLEAN SHASTA CO DIST: Shasta County Air Quality Management District District Drycleaner Facility Listing
A listing of drycleaner facility locations, for the Shasta County Air Quality Management District.

Date of Government Version: 04/26/2023
Date Data Arrived at EDR: 04/27/2023
Date Made Active in Reports: 07/14/2023
Number of Days to Update: 78

Source: Shasta County Air Quality Management District
Telephone: 530-225-5674
Last EDR Contact: 01/03/2024
Next Scheduled EDR Contact: 09/11/2023
Data Release Frequency: Varies

DRYCLEAN MONTEREY BAY DIST: Monterey Bay Air Quality Management District Drycleaner Facility Listing
A listing of drycleaner facility locations, for the Monterey Bay Air Quality Management District.

Date of Government Version: 01/03/2024
Date Data Arrived at EDR: 01/05/2024
Date Made Active in Reports: 03/20/2024
Number of Days to Update: 75

Source: Monterey Bay Air Quality Management District
Telephone: 831-647-9411
Last EDR Contact: 01/03/2024
Next Scheduled EDR Contact: 09/11/2023
Data Release Frequency: Varies

DRYCLEAN SAN LUIS OB CO DIST: San Luis Obispo County Air Pollution Control District Drycleaner Facility Listing
A listing of drycleaner facility locations, for the San Luis Obispo County Air Pollution Control District.

Date of Government Version: 01/03/2024
Date Data Arrived at EDR: 01/04/2024
Date Made Active in Reports: 03/20/2024
Number of Days to Update: 76

Source: San Luis Obispo County Air Pollution Control District
Telephone: 805-781-5756
Last EDR Contact: 01/03/2024
Next Scheduled EDR Contact: 09/11/2023
Data Release Frequency: Varies

DRYCLEAN PLACER CO DIST: Placer County Air Quality Management District Drycleaner Facility Listing
A listing of drycleaner facility locations, for the Placer County Air Quality Management District.

Date of Government Version: 05/15/2023
Date Data Arrived at EDR: 05/17/2023
Date Made Active in Reports: 08/14/2023
Number of Days to Update: 89

Source: Placer County Air Quality Management District
Telephone: 530-745-2335
Last EDR Contact: 01/03/2024
Next Scheduled EDR Contact: 09/11/2023
Data Release Frequency: Varies

DRYCLEAN SAN JOAQ VAL DIST: San Joaquin Valley Air Pollution Control District District Drycleaner Facility Listing
A listing of drycleaner facility locations, for the San Joaquin Valley Air Pollution Control District.

Date of Government Version: 01/04/2024
Date Data Arrived at EDR: 01/04/2024
Date Made Active in Reports: 03/21/2024
Number of Days to Update: 77

Source: San Joaquin Valley Air Pollution Control District
Telephone: 559-230-6001
Last EDR Contact: 01/03/2024
Next Scheduled EDR Contact: 09/11/2023
Data Release Frequency: Varies

DRYCLEAN BAY AREA DIST: Bay Area Air Quality Management District Drycleaner Facility Listing
Bay Area Air Quality Management District Drycleaner Facility Listing.

Date of Government Version: 02/20/2019
Date Data Arrived at EDR: 05/30/2019
Date Made Active in Reports: 05/01/2023
Number of Days to Update: 1432

Source: Bay Area Air Quality Management District
Telephone: 415-516-1916
Last EDR Contact: 01/03/2024
Next Scheduled EDR Contact: 09/11/2023
Data Release Frequency: Varies

DRYCLEAN CALAVERAS CO DIST: Calaveras County Environmental Management Agency Drycleaner Facility Listing
A listing of drycleaner facility locations, for the Calaveras County Environmental Management Agency.

Date of Government Version: 06/17/2019
Date Data Arrived at EDR: 06/19/2019
Date Made Active in Reports: 05/01/2023
Number of Days to Update: 1412

Source: Calaveras County Environmental Management Agency
Telephone: 209-754-6399
Last EDR Contact: 01/03/2024
Next Scheduled EDR Contact: 09/16/2019
Data Release Frequency: Varies

DRYCLEAN GRANT: Grant Recipients List
Assembly Bill 998 (AB 998) established the Non-Toxic Dry Cleaning Incentive Program to provide financial assistance to the dry cleaning industry to switch from systems using perchloroethylene (Perc), an identified toxic air contaminant and potential human carcinogen, to non-toxic and non-smog forming alternatives.

Date of Government Version: 12/31/2020
Date Data Arrived at EDR: 02/04/2021
Date Made Active in Reports: 05/01/2023
Number of Days to Update: 816

Source: California Air Resources Board
Telephone: 916-323-0006
Last EDR Contact: 01/26/2024
Next Scheduled EDR Contact: 05/06/2024
Data Release Frequency: Varies

DRYCLEAN LAKE CO DIST: Lake County Air Quality Management District Drycleaner Facility Listing
A listing of drycleaner facility locations, for the Lake County Air Quality Management District,

Date of Government Version: 04/29/2019
Date Data Arrived at EDR: 05/07/2019
Date Made Active in Reports: 05/01/2023
Number of Days to Update: 1455

Source: Lake County Air Quality Management District
Telephone: 707-263-7000
Last EDR Contact: 01/03/2024
Next Scheduled EDR Contact: 09/11/2023
Data Release Frequency: Varies

DRYCLEAN NO COAST UNIFIED DIST: North Coast Unified Air Quality Management District Drycleaner Facility Listing
A listing of drycleaner facility locations, for the North Coast Unified Air Quality Management District.

Date of Government Version: 11/30/2016
Date Data Arrived at EDR: 04/19/2019
Date Made Active in Reports: 05/01/2023
Number of Days to Update: 1473

Source: North Coast Unified Air Quality Management District
Telephone: 707-443-3093
Last EDR Contact: 01/03/2024
Next Scheduled EDR Contact: 09/11/2023
Data Release Frequency: Varies

EMI: Emissions Inventory Data
Toxics and criteria pollutant emissions data collected by the ARB and local air pollution agencies.

Date of Government Version: 12/31/2021
Date Data Arrived at EDR: 06/09/2023
Date Made Active in Reports: 08/30/2023
Number of Days to Update: 82

Source: California Air Resources Board
Telephone: 916-322-2990
Last EDR Contact: 03/14/2024
Next Scheduled EDR Contact: 06/24/2024
Data Release Frequency: Varies

ENF: Enforcement Action Listing

A listing of Water Board Enforcement Actions. Formal is everything except Oral/Verbal Communication, Notice of Violation, Expedited Payment Letter, and Staff Enforcement Letter.

Date of Government Version: 01/16/2024
Date Data Arrived at EDR: 01/16/2024
Date Made Active in Reports: 04/03/2024
Number of Days to Update: 78

Source: State Water Resoruces Control Board
Telephone: 916-445-9379
Last EDR Contact: 01/16/2024
Next Scheduled EDR Contact: 04/29/2024
Data Release Frequency: Varies

Financial Assurance 1: Financial Assurance Information Listing

Financial Assurance information

Date of Government Version: 01/11/2024
Date Data Arrived at EDR: 01/16/2024
Date Made Active in Reports: 04/03/2024
Number of Days to Update: 78

Source: Department of Toxic Substances Control
Telephone: 916-255-3628
Last EDR Contact: 01/11/2024
Next Scheduled EDR Contact: 04/29/2024
Data Release Frequency: Varies

Financial Assurance 2: Financial Assurance Information Listing

A listing of financial assurance information for solid waste facilities. Financial assurance is intended to ensure that resources are available to pay for the cost of closure, post-closure care, and corrective measures if the owner or operator of a regulated facility is unable or unwilling to pay.

Date of Government Version: 11/08/2023
Date Data Arrived at EDR: 11/22/2023
Date Made Active in Reports: 02/16/2024
Number of Days to Update: 86

Source: California Integrated Waste Management Board
Telephone: 916-341-6066
Last EDR Contact: 02/20/2024
Next Scheduled EDR Contact: 05/20/2024
Data Release Frequency: Varies

ICE: Inspection, Compliance and Enforcement

Contains data pertaining to the Permitted Facilities with Inspections / Enforcements sites tracked in Envirostor.

Date of Government Version: 02/07/2024
Date Data Arrived at EDR: 02/07/2024
Date Made Active in Reports: 02/07/2024
Number of Days to Update: 0

Source: Department of Toxic Subsances Control
Telephone: 877-786-9427
Last EDR Contact: 02/07/2024
Next Scheduled EDR Contact: 05/27/2024
Data Release Frequency: Quarterly

HIST CORTESE: Hazardous Waste & Substance Site List

The sites for the list are designated by the State Water Resource Control Board [LUST], the Integrated Waste Board [SWF/LS], and the Department of Toxic Substances Control [CALSITES]. This listing is no longer updated by the state agency.

Date of Government Version: 04/01/2001
Date Data Arrived at EDR: 01/22/2009
Date Made Active in Reports: 04/08/2009
Number of Days to Update: 76

Source: Department of Toxic Substances Control
Telephone: 916-323-3400
Last EDR Contact: 01/22/2009
Next Scheduled EDR Contact: N/A
Data Release Frequency: No Update Planned

HWP: EnviroStor Permitted Facilities Listing

Detailed information on permitted hazardous waste facilities and corrective action ("cleanups") tracked in EnviroStor.

Date of Government Version: 02/07/2024
Date Data Arrived at EDR: 02/07/2024
Date Made Active in Reports: 02/07/2024
Number of Days to Update: 0

Source: Department of Toxic Substances Control
Telephone: 916-323-3400
Last EDR Contact: 02/07/2024
Next Scheduled EDR Contact: 05/27/2024
Data Release Frequency: Quarterly

HWT: Registered Hazardous Waste Transporter Database

A listing of hazardous waste transporters. In California, unless specifically exempted, it is unlawful for any person to transport hazardous wastes unless the person holds a valid registration issued by DTSC. A hazardous waste transporter registration is valid for one year and is assigned a unique registration number.

Date of Government Version: 01/02/2024
Date Data Arrived at EDR: 01/03/2024
Date Made Active in Reports: 03/21/2024
Number of Days to Update: 78

Source: Department of Toxic Substances Control
Telephone: 916-440-7145
Last EDR Contact: 04/04/2024
Next Scheduled EDR Contact: 07/15/2024
Data Release Frequency: Quarterly

HWTS: Hazardous Waste Tracking System

DTSC maintains the Hazardous Waste Tracking System that stores ID number information since the early 1980s and manifest data since 1993. The system collects both manifest copies from the generator and destination facility.

Date of Government Version: 10/26/2023
Date Data Arrived at EDR: 10/27/2023
Date Made Active in Reports: 01/29/2024
Number of Days to Update: 94

Source: Department of Toxic Substances Control
Telephone: 916-324-2444
Last EDR Contact: 03/28/2024
Next Scheduled EDR Contact: 07/15/2024
Data Release Frequency: Varies

HAZNET: Facility and Manifest Data

Facility and Manifest Data. The data is extracted from the copies of hazardous waste manifests received each year by the DTSC. The annual volume of manifests is typically 700,000 - 1,000,000 annually, representing approximately 350,000 - 500,000 shipments. Data are from the manifests submitted without correction, and therefore many contain some invalid values for data elements such as generator ID, TSD ID, waste category, and disposal method. This database begins with calendar year 1993.

Date of Government Version: 12/31/2023
Date Data Arrived at EDR: 01/03/2024
Date Made Active in Reports: 03/21/2024
Number of Days to Update: 78

Source: California Environmental Protection Agency
Telephone: 916-255-1136
Last EDR Contact: 04/04/2024
Next Scheduled EDR Contact: 07/15/2024
Data Release Frequency: Annually

MINES: Mines Site Location Listing

A listing of mine site locations from the Office of Mine Reclamation.

Date of Government Version: 11/29/2023
Date Data Arrived at EDR: 11/29/2023
Date Made Active in Reports: 02/23/2024
Number of Days to Update: 86

Source: Department of Conservation
Telephone: 916-322-1080
Last EDR Contact: 03/05/2024
Next Scheduled EDR Contact: 06/17/2024
Data Release Frequency: Quarterly

MWMP: Medical Waste Management Program Listing

The Medical Waste Management Program (MWMP) ensures the proper handling and disposal of medical waste by permitting and inspecting medical waste Offsite Treatment Facilities (PDF) and Transfer Stations (PDF) throughout the state. MWMP also oversees all Medical Waste Transporters.

Date of Government Version: 11/08/2023
Date Data Arrived at EDR: 11/22/2023
Date Made Active in Reports: 02/16/2024
Number of Days to Update: 86

Source: Department of Public Health
Telephone: 916-558-1784
Last EDR Contact: 02/27/2024
Next Scheduled EDR Contact: 06/10/2024
Data Release Frequency: Varies

NPDES: NPDES Permits Listing

A listing of NPDES permits, including stormwater.

Date of Government Version: 11/06/2023
Date Data Arrived at EDR: 11/07/2023
Date Made Active in Reports: 02/05/2024
Number of Days to Update: 90

Source: State Water Resources Control Board
Telephone: 916-445-9379
Last EDR Contact: 02/06/2024
Next Scheduled EDR Contact: 05/20/2024
Data Release Frequency: Quarterly

PEST LIC: Pesticide Regulation Licenses Listing

A listing of licenses and certificates issued by the Department of Pesticide Regulation. The DPR issues licenses and/or certificates to: Persons and businesses that apply or sell pesticides; Pest control dealers and brokers; Persons who advise on agricultural pesticide applications.

Date of Government Version: 11/22/2023
Date Data Arrived at EDR: 11/22/2023
Date Made Active in Reports: 02/16/2024
Number of Days to Update: 86

Source: Department of Pesticide Regulation
Telephone: 916-445-4038
Last EDR Contact: 02/27/2024
Next Scheduled EDR Contact: 06/10/2024
Data Release Frequency: Quarterly

PROC: Certified Processors Database

A listing of certified processors.

Date of Government Version: 11/29/2023
Date Data Arrived at EDR: 11/29/2023
Date Made Active in Reports: 02/23/2024
Number of Days to Update: 86

Source: Department of Conservation
Telephone: 916-323-3836
Last EDR Contact: 03/05/2024
Next Scheduled EDR Contact: 06/17/2024
Data Release Frequency: Quarterly

NOTIFY 65: Proposition 65 Records

Listings of all Proposition 65 incidents reported to counties by the State Water Resources Control Board and the Regional Water Quality Control Board. This database is no longer updated by the reporting agency.

Date of Government Version: 12/06/2023
Date Data Arrived at EDR: 12/06/2023
Date Made Active in Reports: 02/29/2024
Number of Days to Update: 85

Source: State Water Resources Control Board
Telephone: 916-445-3846
Last EDR Contact: 03/08/2024
Next Scheduled EDR Contact: 06/24/2024
Data Release Frequency: No Update Planned

SAN JOSE HAZMAT: Hazardous Material Facilities

Hazardous material facilities, including underground storage tank sites.

Date of Government Version: 11/03/2020
Date Data Arrived at EDR: 11/05/2020
Date Made Active in Reports: 01/26/2021
Number of Days to Update: 82

Source: City of San Jose Fire Department
Telephone: 408-535-7694
Last EDR Contact: 01/29/2024
Next Scheduled EDR Contact: 05/13/2024
Data Release Frequency: Annually

SANTA CRUZ CO SITE MITI: Site Mitigation Listing

Sites may become contaminated with toxic chemicals through illegal dumping or disposal, from leaking underground storage tanks, or through industrial or commercial activities.The goal of the site mitigation program is to protect the public health and the environment while facilitating completion of contaminated site clean-up projects in a timely manner.

Date of Government Version: 12/03/2018
Date Data Arrived at EDR: 06/23/2023
Date Made Active in Reports: 07/13/2023
Number of Days to Update: 20

Source: Santa Cruz Environmental Health Services
Telephone: 831-454-2761
Last EDR Contact: 02/09/2024
Next Scheduled EDR Contact: 05/27/2024
Data Release Frequency: Varies

UIC: UIC Listing

A listing of wells identified as underground injection wells, in the California Oil and Gas Wells database.

Date of Government Version: 11/29/2023
Date Data Arrived at EDR: 11/29/2023
Date Made Active in Reports: 02/27/2024
Number of Days to Update: 90

Source: Deaprtment of Conservation
Telephone: 916-445-2408
Last EDR Contact: 03/05/2024
Next Scheduled EDR Contact: 06/17/2024
Data Release Frequency: Varies

UIC GEO: Underground Injection Control Sites (GEOTRACKER)
Underground control injection sites

Date of Government Version: 12/04/2023
Date Data Arrived at EDR: 12/05/2023
Date Made Active in Reports: 02/28/2024
Number of Days to Update: 85

Source: State Water Resource Control Board
Telephone: 866-480-1028
Last EDR Contact: 03/05/2024
Next Scheduled EDR Contact: 06/17/2024
Data Release Frequency: Varies

WASTEWATER PITS: Oil Wastewater Pits Listing
Water officials discovered that oil producers have been dumping chemical-laden wastewater into hundreds of unlined pits that are operating without proper permits. Inspections completed by the Central Valley Regional Water Quality Control Board revealed the existence of previously unidentified waste sites. The water boards review found that more than one-third of the region's active disposal pits are operating without permission.

Date of Government Version: 02/11/2021
Date Data Arrived at EDR: 07/01/2021
Date Made Active in Reports: 09/29/2021
Number of Days to Update: 90

Source: RWQCB, Central Valley Region
Telephone: 559-445-5577
Last EDR Contact: 04/04/2024
Next Scheduled EDR Contact: 07/15/2024
Data Release Frequency: Varies

WDS: Waste Discharge System
Sites which have been issued waste discharge requirements.

Date of Government Version: 06/19/2007
Date Data Arrived at EDR: 06/20/2007
Date Made Active in Reports: 06/29/2007
Number of Days to Update: 9

Source: State Water Resources Control Board
Telephone: 916-341-5227
Last EDR Contact: 02/09/2024
Next Scheduled EDR Contact: 05/27/2024
Data Release Frequency: No Update Planned

WIP: Well Investigation Program Case List
Well Investigation Program case in the San Gabriel and San Fernando Valley area.

Date of Government Version: 07/03/2009
Date Data Arrived at EDR: 07/21/2009
Date Made Active in Reports: 08/03/2009
Number of Days to Update: 13

Source: Los Angeles Water Quality Control Board
Telephone: 213-576-6726
Last EDR Contact: 03/15/2024
Next Scheduled EDR Contact: 07/01/2024
Data Release Frequency: No Update Planned

MILITARY PRIV SITES: Military Privatized Sites (GEOTRACKER)
Military privatized sites

Date of Government Version: 12/04/2023
Date Data Arrived at EDR: 12/05/2023
Date Made Active in Reports: 02/28/2024
Number of Days to Update: 85

Source: State Water Resources Control Board
Telephone: 866-480-1028
Last EDR Contact: 03/05/2024
Next Scheduled EDR Contact: 06/17/2024
Data Release Frequency: Varies

PROJECT: Project Sites (GEOTRACKER)
Projects sites

Date of Government Version: 12/04/2023
Date Data Arrived at EDR: 12/05/2023
Date Made Active in Reports: 02/28/2024
Number of Days to Update: 85

Source: State Water Resources Control Board
Telephone: 866-480-1028
Last EDR Contact: 03/05/2024
Next Scheduled EDR Contact: 06/17/2024
Data Release Frequency: Varies

WDR: Waste Discharge Requirements Listing
In general, the Waste Discharge Requirements (WDRs) Program (sometimes also referred to as the "Non Chapter 15 (Non 15) Program") regulates point discharges that are exempt pursuant to Subsection 20090 of Title 27 and not subject to the Federal Water Pollution Control Act. Exemptions from Title 27 may be granted for nine categories of discharges (e.g., sewage, wastewater, etc.) that meet, and continue to meet, the preconditions listed for each specific exemption. The scope of the WDRs Program also includes the discharge of wastes classified as inert, pursuant to section 20230 of Title 27.

Date of Government Version: 11/29/2023
Date Data Arrived at EDR: 11/29/2023
Date Made Active in Reports: 02/22/2024
Number of Days to Update: 85

Source: State Water Resources Control Board
Telephone: 916-341-5810
Last EDR Contact: 03/05/2024
Next Scheduled EDR Contact: 06/17/2024
Data Release Frequency: Quarterly

CIWQS: California Integrated Water Quality System

The California Integrated Water Quality System (CIWQS) is a computer system used by the State and Regional Water Quality Control Boards to track information about places of environmental interest, manage permits and other orders, track inspections, and manage violations and enforcement activities.

Date of Government Version: 11/22/2023
Date Data Arrived at EDR: 11/22/2023
Date Made Active in Reports: 02/16/2024
Number of Days to Update: 86

Source: State Water Resources Control Board
Telephone: 866-794-4977
Last EDR Contact: 02/27/2024
Next Scheduled EDR Contact: 06/10/2024
Data Release Frequency: Varies

CERS: CalEPA Regulated Site Portal Data

The CalEPA Regulated Site Portal database combines data about environmentally regulated sites and facilities in California into a single database. It combines data from a variety of state and federal databases, and provides an overview of regulated activities across the spectrum of environmental programs for any given location in California. These activities include hazardous materials and waste, state and federal cleanups, impacted ground and surface waters, and toxic materials

Date of Government Version: 01/16/2024
Date Data Arrived at EDR: 01/16/2024
Date Made Active in Reports: 04/03/2024
Number of Days to Update: 78

Source: California Environmental Protection Agency
Telephone: 916-323-2514
Last EDR Contact: 01/16/2024
Next Scheduled EDR Contact: 04/29/2024
Data Release Frequency: Varies

NON-CASE INFO: Non-Case Information Sites (GEOTRACKER)

Non-Case Information sites

Date of Government Version: 12/04/2023
Date Data Arrived at EDR: 12/05/2023
Date Made Active in Reports: 02/28/2024
Number of Days to Update: 85

Source: State Water Resources Control Board
Telephone: 866-480-1028
Last EDR Contact: 03/05/2024
Next Scheduled EDR Contact: 06/17/2024
Data Release Frequency: Varies

OTHER OIL GAS: Other Oil & Gas Projects Sites (GEOTRACKER)

Other Oil & Gas Projects sites

Date of Government Version: 12/04/2023
Date Data Arrived at EDR: 12/05/2023
Date Made Active in Reports: 02/28/2024
Number of Days to Update: 85

Source: State Water Resources Control Board
Telephone: 866-480-1028
Last EDR Contact: 03/05/2024
Next Scheduled EDR Contact: 06/17/2024
Data Release Frequency: Varies

PROD WATER PONDS: Produced Water Ponds Sites (GEOTRACKER)

Produced water ponds sites

Date of Government Version: 12/04/2023
Date Data Arrived at EDR: 12/05/2023
Date Made Active in Reports: 02/28/2024
Number of Days to Update: 85

Source: State Water Resources Control Board
Telephone: 866-480-1028
Last EDR Contact: 03/05/2024
Next Scheduled EDR Contact: 06/17/2024
Data Release Frequency: Varies

SAMPLING POINT: Sampling Point ? Public Sites (GEOTRACKER)

Sampling point - public sites

Date of Government Version: 12/04/2023
Date Data Arrived at EDR: 12/05/2023
Date Made Active in Reports: 02/28/2024
Number of Days to Update: 85

Source: State Water Resources Control Board
Telephone: 866-480-1028
Last EDR Contact: 03/05/2024
Next Scheduled EDR Contact: 06/17/2024
Data Release Frequency: Varies

WELL STIM PROJ: Well Stimulation Project (GEOTRACKER)

Includes areas of groundwater monitoring plans, a depiction of the monitoring network, and the facilities, boundaries, and subsurface characteristics of the oilfield and the features (oil and gas wells, produced water ponds, UIC wells, water supply wells, etc?) being monitored

Date of Government Version: 12/04/2023
Date Data Arrived at EDR: 12/05/2023
Date Made Active in Reports: 02/28/2024
Number of Days to Update: 85

Source: State Water Resources Control Board
Telephone: 866-480-1028
Last EDR Contact: 03/05/2024
Next Scheduled EDR Contact: 06/17/2024
Data Release Frequency: Varies

UST FINDER: UST Finder Database

EPA developed UST Finder, a web map application containing a comprehensive, state-sourced national map of underground storage tank (UST) and leaking UST (LUST) data. It provides the attributes and locations of active and closed USTs, UST facilities, and LUST sites from states and from Tribal lands and US territories . UST Finder contains information about proximity of UST facilities and LUST sites to: surface and groundwater public drinking water protection areas; estimated number of private domestic wells and number of people living nearby; and flooding and wildfires.

Date of Government Version: 06/08/2023
Date Data Arrived at EDR: 10/04/2023
Date Made Active in Reports: 01/18/2024
Number of Days to Update: 106

Source: Environmental Protection Agency
Telephone: 202-564-0394
Last EDR Contact: 02/09/2024
Next Scheduled EDR Contact: 05/20/2024
Data Release Frequency: Varies

UST FINDER RELEASE: UST Finder Releases Database

US EPA's UST Finder data is a national composite of leaking underground storage tanks. This data contains information about, and locations of, leaking underground storage tanks. Data was collected from state sources and standardized into a national profile by EPA's Office of Underground Storage Tanks, Office of Research and Development, and the Association of State and Territorial Solid Waste Management Officials.

Date of Government Version: 06/08/2023
Date Data Arrived at EDR: 10/31/2023
Date Made Active in Reports: 01/18/2024
Number of Days to Update: 79

Source: Environmental Protecton Agency
Telephone: 202-564-0394
Last EDR Contact: 02/09/2024
Next Scheduled EDR Contact: 05/20/2024
Data Release Frequency: Semi-Annually

EDR HIGH RISK HISTORICAL RECORDS

EDR Exclusive Records

EDR MGP: EDR Proprietary Manufactured Gas Plants

The EDR Proprietary Manufactured Gas Plant Database includes records of coal gas plants (manufactured gas plants) compiled by EDR's researchers. Manufactured gas sites were used in the United States from the 1800's to 1950's to produce a gas that could be distributed and used as fuel. These plants used whale oil, rosin, coal, or a mixture of coal, oil, and water that also produced a significant amount of waste. Many of the byproducts of the gas production, such as coal tar (oily waste containing volatile and non-volatile chemicals), sludges, oils and other compounds are potentially hazardous to human health and the environment. The byproduct from this process was frequently disposed of directly at the plant site and can remain or spread slowly, serving as a continuous source of soil and groundwater contamination.

Date of Government Version: N/A
Date Data Arrived at EDR: N/A
Date Made Active in Reports: N/A
Number of Days to Update: N/A

Source: EDR, Inc.
Telephone: N/A
Last EDR Contact: N/A
Next Scheduled EDR Contact: N/A
Data Release Frequency: No Update Planned

EDR Hist Auto: EDR Exclusive Historical Auto Stations

EDR has searched selected national collections of business directories and has collected listings of potential gas station/filling station/service station sites that were available to EDR researchers. EDR's review was limited to those categories of sources that might, in EDR's opinion, include gas station/filling station/service station establishments. The categories reviewed included, but were not limited to gas, gas station, gasoline station, filling station, auto, automobile repair, auto service station, service station, etc. This database falls within a category of information EDR classifies as "High Risk Historical Records", or HRHR. EDR's HRHR effort presents unique and sometimes proprietary data about past sites and operations that typically create environmental concerns, but may not show up in current government records searches.

Date of Government Version: N/A
Date Data Arrived at EDR: N/A
Date Made Active in Reports: N/A
Number of Days to Update: N/A

Source: EDR, Inc.
Telephone: N/A
Last EDR Contact: N/A
Next Scheduled EDR Contact: N/A
Data Release Frequency: Varies

EDR Hist Cleaner: EDR Exclusive Historical Cleaners

EDR has searched selected national collections of business directories and has collected listings of potential dry cleaner sites that were available to EDR researchers. EDR's review was limited to those categories of sources that might, in EDR's opinion, include dry cleaning establishments. The categories reviewed included, but were not limited to dry cleaners, cleaners, laundry, laundromat, cleaning/laundry, wash & dry etc. This database falls within a category of information EDR classifies as "High Risk Historical Records", or HRHR. EDR's HRHR effort presents unique and sometimes proprietary data about past sites and operations that typically create environmental concerns, but may not show up in current government records searches.

Date of Government Version: N/A
Date Data Arrived at EDR: N/A
Date Made Active in Reports: N/A
Number of Days to Update: N/A

Source: EDR, Inc.
Telephone: N/A
Last EDR Contact: N/A
Next Scheduled EDR Contact: N/A
Data Release Frequency: Varies

EDR RECOVERED GOVERNMENT ARCHIVES

Exclusive Recovered Govt. Archives

RGA LF: Recovered Government Archive Solid Waste Facilities List

The EDR Recovered Government Archive Landfill database provides a list of landfills derived from historical databases and includes many records that no longer appear in current government lists. Compiled from Records formerly available from the Department of Resources Recycling and Recovery in California.

Date of Government Version: N/A
Date Data Arrived at EDR: 07/01/2013
Date Made Active in Reports: 01/13/2014
Number of Days to Update: 196

Source: Department of Resources Recycling and Recovery
Telephone: N/A
Last EDR Contact: 06/01/2012
Next Scheduled EDR Contact: N/A
Data Release Frequency: Varies

RGA LUST: Recovered Government Archive Leaking Underground Storage Tank

The EDR Recovered Government Archive Leaking Underground Storage Tank database provides a list of LUST incidents derived from historical databases and includes many records that no longer appear in current government lists. Compiled from Records formerly available from the State Water Resources Control Board in California.

Date of Government Version: N/A
Date Data Arrived at EDR: 07/01/2013
Date Made Active in Reports: 12/30/2013
Number of Days to Update: 182

Source: State Water Resources Control Board
Telephone: N/A
Last EDR Contact: 06/01/2012
Next Scheduled EDR Contact: N/A
Data Release Frequency: Varies

GOVERNMENT RECORDS SEARCHED / DATA CURRENCY TRACKING

COUNTY RECORDS

ALAMEDA COUNTY:

CS ALAMEDA: Contaminated Sites
A listing of contaminated sites overseen by the Toxic Release Program (oil and groundwater contamination from chemical releases and spills) and the Leaking Underground Storage Tank Program (soil and ground water contamination from leaking petroleum USTs).

Date of Government Version: 01/09/2019
Date Data Arrived at EDR: 01/11/2019
Date Made Active in Reports: 03/05/2019
Number of Days to Update: 53

Source: Alameda County Environmental Health Services
Telephone: 510-567-6700
Last EDR Contact: 03/28/2024
Next Scheduled EDR Contact: 07/15/2024
Data Release Frequency: Semi-Annually

UST ALAMEDA: Underground Tanks
Underground storage tank sites located in Alameda county.

Date of Government Version: 12/26/2023
Date Data Arrived at EDR: 12/26/2023
Date Made Active in Reports: 03/19/2024
Number of Days to Update: 84

Source: Alameda County Environmental Health Services
Telephone: 510-567-6700
Last EDR Contact: 03/28/2024
Next Scheduled EDR Contact: 07/15/2024
Data Release Frequency: Semi-Annually

AMADOR COUNTY:

CUPA AMADOR: CUPA Facility List
Cupa Facility List

Date of Government Version: 04/27/2023
Date Data Arrived at EDR: 04/27/2023
Date Made Active in Reports: 07/13/2023
Number of Days to Update: 77

Source: Amador County Environmental Health
Telephone: 209-223-6439
Last EDR Contact: 04/26/2023
Next Scheduled EDR Contact: 05/13/2024
Data Release Frequency: Varies

BUTTE COUNTY:

CUPA BUTTE: CUPA Facility Listing
Cupa facility list.

Date of Government Version: 04/21/2017
Date Data Arrived at EDR: 04/25/2017
Date Made Active in Reports: 08/09/2017
Number of Days to Update: 106

Source: Public Health Department
Telephone: 530-538-7149
Last EDR Contact: 03/28/2024
Next Scheduled EDR Contact: 07/15/2024
Data Release Frequency: No Update Planned

CALVERAS COUNTY:

CUPA CALVERAS: CUPA Facility Listing
Cupa Facility Listing

Date of Government Version: 12/18/2023
Date Data Arrived at EDR: 12/18/2023
Date Made Active in Reports: 03/13/2024
Number of Days to Update: 86

Source: Calveras County Environmental Health
Telephone: 209-754-6399
Last EDR Contact: 03/15/2024
Next Scheduled EDR Contact: 07/01/2024
Data Release Frequency: Quarterly

COLUSA COUNTY:

CUPA COLUSA: CUPA Facility List
Cupa facility list.

Date of Government Version: 04/06/2020
Date Data Arrived at EDR: 04/23/2020
Date Made Active in Reports: 07/10/2020
Number of Days to Update: 78

Source: Health & Human Services
Telephone: 530-458-0396
Last EDR Contact: 01/29/2024
Next Scheduled EDR Contact: 05/13/2024
Data Release Frequency: Semi-Annually

CONTRA COSTA COUNTY:

SL CONTRA COSTA: Site List
List includes sites from the underground tank, hazardous waste generator and business plan/2185 programs.

Date of Government Version: 01/19/2024
Date Data Arrived at EDR: 01/24/2024
Date Made Active in Reports: 04/09/2024
Number of Days to Update: 76

Source: Contra Costa Health Services Department
Telephone: 925-646-2286
Last EDR Contact: 01/22/2024
Next Scheduled EDR Contact: 05/06/2024
Data Release Frequency: Semi-Annually

DEL NORTE COUNTY:

CUPA DEL NORTE: CUPA Facility List
Cupa Facility list

Date of Government Version: 10/24/2023
Date Data Arrived at EDR: 10/25/2023
Date Made Active in Reports: 01/16/2024
Number of Days to Update: 83

Source: Del Norte County Environmental Health Division
Telephone: 707-465-0426
Last EDR Contact: 02/05/2024
Next Scheduled EDR Contact: 05/06/2024
Data Release Frequency: Varies

EL DORADO COUNTY:

CUPA EL DORADO: CUPA Facility List
CUPA facility list.

Date of Government Version: 08/08/2022
Date Data Arrived at EDR: 08/09/2022
Date Made Active in Reports: 09/01/2022
Number of Days to Update: 23

Source: El Dorado County Environmental Management Department
Telephone: 530-621-6623
Last EDR Contact: 01/22/2024
Next Scheduled EDR Contact: 05/06/2024
Data Release Frequency: Varies

FRESNO COUNTY:

CUPA FRESNO: CUPA Resources List
Certified Unified Program Agency. CUPA's are responsible for implementing a unified hazardous materials and hazardous waste management regulatory program. The agency provides oversight of businesses that deal with hazardous materials, operate underground storage tanks or aboveground storage tanks.

Date of Government Version: 06/28/2021
Date Data Arrived at EDR: 12/21/2021
Date Made Active in Reports: 03/03/2022
Number of Days to Update: 72

Source: Dept. of Community Health
Telephone: 559-445-3271
Last EDR Contact: 03/28/2024
Next Scheduled EDR Contact: 07/08/2024
Data Release Frequency: Semi-Annually

GLENN COUNTY:

CUPA GLENN: CUPA Facility List
Cupa facility list

Date of Government Version: 01/22/2018
Date Data Arrived at EDR: 01/24/2018
Date Made Active in Reports: 03/14/2018
Number of Days to Update: 49

Source: Glenn County Air Pollution Control District
Telephone: 830-934-6500
Last EDR Contact: 01/11/2024
Next Scheduled EDR Contact: 04/29/2024
Data Release Frequency: No Update Planned

HUMBOLDT COUNTY:

CUPA HUMBOLDT: CUPA Facility List
CUPA facility list.

Date of Government Version: 08/12/2021
Date Data Arrived at EDR: 08/12/2021
Date Made Active in Reports: 11/08/2021
Number of Days to Update: 88

Source: Humboldt County Environmental Health
Telephone: N/A
Last EDR Contact: 02/09/2024
Next Scheduled EDR Contact: 05/27/2024
Data Release Frequency: Semi-Annually

IMPERIAL COUNTY:

CUPA IMPERIAL: CUPA Facility List
Cupa facility list.

Date of Government Version: 01/17/2024
Date Data Arrived at EDR: 01/18/2024
Date Made Active in Reports: 04/03/2024
Number of Days to Update: 76

Source: San Diego Border Field Office
Telephone: 760-339-2777
Last EDR Contact: 01/11/2024
Next Scheduled EDR Contact: 04/29/2024
Data Release Frequency: Varies

INYO COUNTY:

CUPA INYO: CUPA Facility List
Cupa facility list.

Date of Government Version: 04/02/2018
Date Data Arrived at EDR: 04/03/2018
Date Made Active in Reports: 06/14/2018
Number of Days to Update: 72

Source: Inyo County Environmental Health Services
Telephone: 760-878-0238
Last EDR Contact: 02/09/2024
Next Scheduled EDR Contact: 05/27/2024
Data Release Frequency: Varies

KERN COUNTY:

CUPA KERN: CUPA Facility List
A listing of sites included in the Kern County Hazardous Material Business Plan.

Date of Government Version: 10/30/2023
Date Data Arrived at EDR: 11/01/2023
Date Made Active in Reports: 01/23/2024
Number of Days to Update: 83

Source: Kern County Public Health
Telephone: 661-321-3000
Last EDR Contact: 02/12/2024
Next Scheduled EDR Contact: 05/13/2024
Data Release Frequency: Varies

UST KERN: Underground Storage Tank Sites & Tank Listing
Kern County Sites and Tanks Listing.

Date of Government Version: 10/30/2023
Date Data Arrived at EDR: 11/01/2023
Date Made Active in Reports: 01/23/2024
Number of Days to Update: 83

Source: Kern County Environment Health Services Department
Telephone: 661-862-8700
Last EDR Contact: 02/12/2024
Next Scheduled EDR Contact: 05/13/2024
Data Release Frequency: Quarterly

KINGS COUNTY:

CUPA KINGS: CUPA Facility List
A listing of sites included in the county's Certified Unified Program Agency database. California's Secretary for Environmental Protection established the unified hazardous materials and hazardous waste regulatory program as required by chapter 6.11 of the California Health and Safety Code. The Unified Program consolidates the administration, permits, inspections, and enforcement activities.

Date of Government Version: 12/03/2020
Date Data Arrived at EDR: 01/26/2021
Date Made Active in Reports: 04/14/2021
Number of Days to Update: 78

Source: Kings County Department of Public Health
Telephone: 559-584-1411
Last EDR Contact: 02/09/2024
Next Scheduled EDR Contact: 05/27/2024
Data Release Frequency: Varies

LAKE COUNTY:

CUPA LAKE: CUPA Facility List
Cupa facility list

Date of Government Version: 10/27/2023
Date Data Arrived at EDR: 11/01/2023
Date Made Active in Reports: 11/21/2023
Number of Days to Update: 20

Source: Lake County Environmental Health
Telephone: 707-263-1164
Last EDR Contact: 04/08/2024
Next Scheduled EDR Contact: 07/22/2024
Data Release Frequency: Varies

LASSEN COUNTY:

CUPA LASSEN: CUPA Facility List
Cupa facility list

Date of Government Version: 07/31/2020
Date Data Arrived at EDR: 08/21/2020
Date Made Active in Reports: 11/09/2020
Number of Days to Update: 80

Source: Lassen County Environmental Health
Telephone: 530-251-8528
Last EDR Contact: 01/11/2024
Next Scheduled EDR Contact: 04/29/2024
Data Release Frequency: Varies

LOS ANGELES COUNTY:

AOCONCERN: Key Areas of Concerns in Los Angeles County
San Gabriel Valley areas where VOC contamination is at or above the MCL as designated by region 9 EPA office. Date of Government Version: 3/30/2009 Exide Site area is a cleanup plan of lead-impacted soil surrounding the former Exide Facility as designated by the DTSC. Date of Government Version: 7/17/2017

Date of Government Version: 03/30/2009
Date Data Arrived at EDR: 03/31/2009
Date Made Active in Reports: 10/23/2009
Number of Days to Update: 206

Source: N/A
Telephone: N/A
Last EDR Contact: 03/08/2024
Next Scheduled EDR Contact: 06/24/2024
Data Release Frequency: No Update Planned

HMS LOS ANGELES: HMS: Street Number List
Industrial Waste and Underground Storage Tank Sites.

Date of Government Version: 01/16/2024
Date Data Arrived at EDR: 01/18/2024
Date Made Active in Reports: 03/26/2024
Number of Days to Update: 68

Source: Department of Public Works
Telephone: 626-458-3517
Last EDR Contact: 03/28/2024
Next Scheduled EDR Contact: 07/15/2024
Data Release Frequency: Semi-Annually

LF LOS ANGELES: List of Solid Waste Facilities
Solid Waste Facilities in Los Angeles County.

Date of Government Version: 01/09/2024
Date Data Arrived at EDR: 01/10/2024
Date Made Active in Reports: 03/27/2024
Number of Days to Update: 77

Source: La County Department of Public Works
Telephone: 818-458-5185
Last EDR Contact: 04/09/2024
Next Scheduled EDR Contact: 07/22/2024
Data Release Frequency: Varies

LF LOS ANGELES CITY: City of Los Angeles Landfills
Landfills owned and maintained by the City of Los Angeles.

Date of Government Version: 12/31/2022
Date Data Arrived at EDR: 01/12/2023
Date Made Active in Reports: 03/29/2023
Number of Days to Update: 76

Source: Engineering & Construction Division
Telephone: 213-473-7869
Last EDR Contact: 04/05/2024
Next Scheduled EDR Contact: 07/22/2024
Data Release Frequency: Varies

LOS ANGELES AST: Active & Inactive AST Inventory
A listing of active & inactive above ground petroleum storage tank site locations, located in the City of Los Angeles.

Date of Government Version: 06/01/2019
Date Data Arrived at EDR: 06/25/2019
Date Made Active in Reports: 08/22/2019
Number of Days to Update: 58

Source: Los Angeles Fire Department
Telephone: 213-978-3800
Last EDR Contact: 03/19/2024
Next Scheduled EDR Contact: 07/01/2024
Data Release Frequency: Varies

LOS ANGELES CO LF METHANE: Methane Producing Landfills
This data was created on April 30, 2012 to represent known disposal sites in Los Angeles County that may produce and emanate methane gas. The shapefile contains disposal sites within Los Angeles County that once accepted degradable refuse material. Information used to create this data was extracted from a landfill survey performed by County Engineers (Major Waste System Map, 1973) as well as historical records from CalRecycle, Regional Water Quality Control Board, and Los Angeles County Department of Public Health

Date of Government Version: 04/13/2023
Date Data Arrived at EDR: 07/13/2023
Date Made Active in Reports: 09/27/2023
Number of Days to Update: 76

Source: Los Angeles County Department of Public Works
Telephone: 626-458-6973
Last EDR Contact: 04/11/2024
Next Scheduled EDR Contact: 07/22/2024
Data Release Frequency: No Update Planned

LOS ANGELES HM: Active & Inactive Hazardous Materials Inventory
A listing of active & inactive hazardous materials facility locations, located in the City of Los Angeles.

Date of Government Version: 12/01/2023
Date Data Arrived at EDR: 12/13/2023
Date Made Active in Reports: 12/14/2023
Number of Days to Update: 1

Source: Los Angeles Fire Department
Telephone: 213-978-3800
Last EDR Contact: 03/19/2024
Next Scheduled EDR Contact: 07/01/2024
Data Release Frequency: Varies

LOS ANGELES UST: Active & Inactive UST Inventory
A listing of active & inactive underground storage tank site locations and underground storage tank historical sites, located in the City of Los Angeles.

Date of Government Version: 12/01/2023
Date Data Arrived at EDR: 12/13/2023
Date Made Active in Reports: 03/07/2024
Number of Days to Update: 85

Source: Los Angeles Fire Department
Telephone: 213-978-3800
Last EDR Contact: 03/19/2024
Next Scheduled EDR Contact: 07/01/2024
Data Release Frequency: Varies

SITE MIT LOS ANGELES: Site Mitigation List
Industrial sites that have had some sort of spill or complaint.

Date of Government Version: 07/11/2023
Date Data Arrived at EDR: 10/17/2023
Date Made Active in Reports: 01/09/2024
Number of Days to Update: 84

Source: Community Health Services
Telephone: 323-890-7806
Last EDR Contact: 01/19/2024
Next Scheduled EDR Contact: 04/29/2024
Data Release Frequency: Annually

UST EL SEGUNDO: City of El Segundo Underground Storage Tank
Underground storage tank sites located in El Segundo city.

Date of Government Version: 01/21/2017
Date Data Arrived at EDR: 04/19/2017
Date Made Active in Reports: 05/10/2017
Number of Days to Update: 21

Source: City of El Segundo Fire Department
Telephone: 310-524-2236
Last EDR Contact: 04/05/2024
Next Scheduled EDR Contact: 07/22/2024
Data Release Frequency: No Update Planned

UST LONG BEACH: City of Long Beach Underground Storage Tank
Underground storage tank sites located in the city of Long Beach.

Date of Government Version: 04/22/2019
Date Data Arrived at EDR: 04/23/2019
Date Made Active in Reports: 06/27/2019
Number of Days to Update: 65

Source: City of Long Beach Fire Department
Telephone: 562-570-2563
Last EDR Contact: 01/11/2024
Next Scheduled EDR Contact: 04/29/2024
Data Release Frequency: Varies

UST TORRANCE: City of Torrance Underground Storage Tank
Underground storage tank sites located in the city of Torrance.

Date of Government Version: 04/12/2023
Date Data Arrived at EDR: 05/02/2023
Date Made Active in Reports: 06/13/2023
Number of Days to Update: 42

Source: City of Torrance Fire Department
Telephone: 310-618-2973
Last EDR Contact: 01/11/2024
Next Scheduled EDR Contact: 04/29/2024
Data Release Frequency: Semi-Annually

MADERA COUNTY:

CUPA MADERA: CUPA Facility List
A listing of sites included in the county's Certified Unified Program Agency database. California's Secretary for Environmental Protection established the unified hazardous materials and hazardous waste regulatory program as required by chapter 6.11 of the California Health and Safety Code. The Unified Program consolidates the administration, permits, inspections, and enforcement activities.

Date of Government Version: 08/10/2020
Date Data Arrived at EDR: 08/12/2020
Date Made Active in Reports: 10/23/2020
Number of Days to Update: 72

Source: Madera County Environmental Health
Telephone: 559-675-7823
Last EDR Contact: 02/09/2024
Next Scheduled EDR Contact: 05/27/2024
Data Release Frequency: Varies

MARIN COUNTY:

UST MARIN: Underground Storage Tank Sites
Currently permitted USTs in Marin County.

Date of Government Version: 09/26/2018
Date Data Arrived at EDR: 10/04/2018
Date Made Active in Reports: 11/02/2018
Number of Days to Update: 29

Source: Public Works Department Waste Management
Telephone: 415-473-6647
Last EDR Contact: 03/22/2024
Next Scheduled EDR Contact: 07/08/2024
Data Release Frequency: Semi-Annually

MENDOCINO COUNTY:

UST MENDOCINO: Mendocino County UST Database
A listing of underground storage tank locations in Mendocino County.

Date of Government Version: 09/22/2021
Date Data Arrived at EDR: 11/18/2021
Date Made Active in Reports: 11/22/2021
Number of Days to Update: 4

Source: Department of Public Health
Telephone: 707-463-4466
Last EDR Contact: 02/20/2024
Next Scheduled EDR Contact: 06/03/2024
Data Release Frequency: Annually

MERCED COUNTY:

CUPA MERCED: CUPA Facility List
CUPA facility list.

Date of Government Version: 11/15/2023
Date Data Arrived at EDR: 11/20/2023
Date Made Active in Reports: 02/15/2024
Number of Days to Update: 87

Source: Merced County Environmental Health
Telephone: 209-381-1094
Last EDR Contact: 02/12/2024
Next Scheduled EDR Contact: 05/27/2024
Data Release Frequency: Varies

MONO COUNTY:

CUPA MONO: CUPA Facility List
CUPA Facility List

Date of Government Version: 02/22/2021
Date Data Arrived at EDR: 03/02/2021
Date Made Active in Reports: 05/19/2021
Number of Days to Update: 78

Source: Mono County Health Department
Telephone: 760-932-5580
Last EDR Contact: 02/16/2024
Next Scheduled EDR Contact: 06/03/2024
Data Release Frequency: Varies

MONTEREY COUNTY:

CUPA MONTEREY: CUPA Facility Listing
CUPA Program listing from the Environmental Health Division.

Date of Government Version: 10/04/2021
Date Data Arrived at EDR: 10/06/2021
Date Made Active in Reports: 12/29/2021
Number of Days to Update: 84

Source: Monterey County Health Department
Telephone: 831-796-1297
Last EDR Contact: 03/22/2024
Next Scheduled EDR Contact: 07/08/2024
Data Release Frequency: Varies

NAPA COUNTY:

LUST NAPA: Sites With Reported Contamination
A listing of leaking underground storage tank sites located in Napa county.

Date of Government Version: 01/09/2017
Date Data Arrived at EDR: 01/11/2017
Date Made Active in Reports: 03/02/2017
Number of Days to Update: 50

Source: Napa County Department of Environmental Management
Telephone: 707-253-4269
Last EDR Contact: 02/16/2024
Next Scheduled EDR Contact: 06/03/2024
Data Release Frequency: No Update Planned

UST NAPA: Closed and Operating Underground Storage Tank Sites
Underground storage tank sites located in Napa county.

Date of Government Version: 09/05/2019
Date Data Arrived at EDR: 09/09/2019
Date Made Active in Reports: 10/31/2019
Number of Days to Update: 52

Source: Napa County Department of Environmental Management
Telephone: 707-253-4269
Last EDR Contact: 02/16/2024
Next Scheduled EDR Contact: 06/03/2024
Data Release Frequency: No Update Planned

NEVADA COUNTY:

CUPA NEVADA: CUPA Facility List
CUPA facility list.

Date of Government Version: 10/31/2023
Date Data Arrived at EDR: 11/03/2023
Date Made Active in Reports: 01/23/2024
Number of Days to Update: 81

Source: Community Development Agency
Telephone: 530-265-1467
Last EDR Contact: 01/22/2024
Next Scheduled EDR Contact: 05/06/2024
Data Release Frequency: Varies

ORANGE COUNTY:

IND_SITE ORANGE: List of Industrial Site Cleanups
Petroleum and non-petroleum spills.

Date of Government Version: 10/10/2023
Date Data Arrived at EDR: 11/01/2023
Date Made Active in Reports: 01/23/2024
Number of Days to Update: 83

Source: Health Care Agency
Telephone: 714-834-3446
Last EDR Contact: 03/13/2024
Next Scheduled EDR Contact: 05/13/2024
Data Release Frequency: Annually

LUST ORANGE: List of Underground Storage Tank Cleanups
Orange County Underground Storage Tank Cleanups (LUST).

Date of Government Version: 10/10/2023
Date Data Arrived at EDR: 11/01/2023
Date Made Active in Reports: 01/23/2024
Number of Days to Update: 83

Source: Health Care Agency
Telephone: 714-834-3446
Last EDR Contact: 03/13/2024
Next Scheduled EDR Contact: 05/13/2024
Data Release Frequency: Quarterly

UST ORANGE: List of Underground Storage Tank Facilities
Orange County Underground Storage Tank Facilities (UST).

Date of Government Version: 10/10/2023
Date Data Arrived at EDR: 11/01/2023
Date Made Active in Reports: 01/23/2024
Number of Days to Update: 83

Source: Health Care Agency
Telephone: 714-834-3446
Last EDR Contact: 03/13/2024
Next Scheduled EDR Contact: 05/13/2024
Data Release Frequency: Quarterly

PLACER COUNTY:

MS PLACER: Master List of Facilities
List includes aboveground tanks, underground tanks and cleanup sites.

Date of Government Version: 11/09/2023
Date Data Arrived at EDR: 11/09/2023
Date Made Active in Reports: 11/21/2023
Number of Days to Update: 12

Source: Placer County Health and Human Services
Telephone: 530-745-2363
Last EDR Contact: 02/26/2024
Next Scheduled EDR Contact: 06/10/2024
Data Release Frequency: Semi-Annually

PLUMAS COUNTY:

CUPA PLUMAS: CUPA Facility List
Plumas County CUPA Program facilities.

Date of Government Version: 03/31/2019
Date Data Arrived at EDR: 04/23/2019
Date Made Active in Reports: 06/26/2019
Number of Days to Update: 64

Source: Plumas County Environmental Health
Telephone: 530-283-6355
Last EDR Contact: 01/11/2024
Next Scheduled EDR Contact: 04/29/2024
Data Release Frequency: Varies

RIVERSIDE COUNTY:

LUST RIVERSIDE: Listing of Underground Tank Cleanup Sites
Riverside County Underground Storage Tank Cleanup Sites (LUST).

Date of Government Version: 01/04/2024
Date Data Arrived at EDR: 01/04/2024
Date Made Active in Reports: 03/29/2024
Number of Days to Update: 85

Source: Department of Environmental Health
Telephone: 951-358-5055
Last EDR Contact: 12/05/2023
Next Scheduled EDR Contact: 06/24/2024
Data Release Frequency: Quarterly

UST RIVERSIDE: Underground Storage Tank Tank List
Underground storage tank sites located in Riverside county.

Date of Government Version: 01/04/2024
Date Data Arrived at EDR: 01/04/2024
Date Made Active in Reports: 03/21/2024
Number of Days to Update: 77

Source: Department of Environmental Health
Telephone: 951-358-5055
Last EDR Contact: 03/08/2024
Next Scheduled EDR Contact: 06/24/2024
Data Release Frequency: Quarterly

SACRAMENTO COUNTY:

CS SACRAMENTO: Toxic Site Clean-Up List
List of sites where unauthorized releases of potentially hazardous materials have occurred.

Date of Government Version: 11/07/2022
Date Data Arrived at EDR: 12/21/2022
Date Made Active in Reports: 03/16/2023
Number of Days to Update: 85

Source: Sacramento County Environmental Management
Telephone: 916-875-8406
Last EDR Contact: 03/25/2024
Next Scheduled EDR Contact: 07/08/2024
Data Release Frequency: Quarterly

ML SACRAMENTO: Master Hazardous Materials Facility List
Any business that has hazardous materials on site - hazardous material storage sites, underground storage tanks, waste generators.

Date of Government Version: 11/07/2022
Date Data Arrived at EDR: 12/09/2022
Date Made Active in Reports: 03/01/2023
Number of Days to Update: 82

Source: Sacramento County Environmental Management
Telephone: 916-875-8406
Last EDR Contact: 03/25/2024
Next Scheduled EDR Contact: 07/08/2024
Data Release Frequency: Quarterly

SAN BENITO COUNTY:

CUPA SAN BENITO: CUPA Facility List
Cupa facility list

Date of Government Version: 01/17/2024
Date Data Arrived at EDR: 01/18/2024
Date Made Active in Reports: 01/26/2024
Number of Days to Update: 8

Source: San Benito County Environmental Health
Telephone: N/A
Last EDR Contact: 01/11/2024
Next Scheduled EDR Contact: 05/13/2024
Data Release Frequency: Varies

SAN BERNARDINO COUNTY:

PERMITS SAN BERNARDINO: Hazardous Material Permits
This listing includes underground storage tanks, medical waste handlers/generators, hazardous materials handlers, hazardous waste generators, and waste oil generators/handlers.

Date of Government Version: 11/08/2023
Date Data Arrived at EDR: 11/09/2023
Date Made Active in Reports: 02/07/2024
Number of Days to Update: 90

Source: San Bernardino County Fire Department Hazardous Materials Division
Telephone: 909-387-3041
Last EDR Contact: 01/29/2024
Next Scheduled EDR Contact: 05/12/2024
Data Release Frequency: Quarterly

SAN DIEGO COUNTY:

HMMD SAN DIEGO: Hazardous Materials Management Division Database
The database includes: HE58 - This report contains the business name, site address, business phone number, establishment 'H' permit number, type of permit, and the business status. HE17 - In addition to providing the same information provided in the HE58 listing, HE17 provides inspection dates, violations received by the establishment, hazardous waste generated, the quantity, method of storage, treatment/disposal of waste and the hauler, and information on underground storage tanks. Unauthorized Release List - Includes a summary of environmental contamination cases in San Diego County (underground tank cases, non-tank cases, groundwater contamination, and soil contamination are included.)

Date of Government Version: 11/27/2023
Date Data Arrived at EDR: 11/27/2023
Date Made Active in Reports: 02/16/2024
Number of Days to Update: 81

Source: Hazardous Materials Management Division
Telephone: 619-338-2268
Last EDR Contact: 02/27/2024
Next Scheduled EDR Contact: 06/10/2024
Data Release Frequency: Quarterly

LF SAN DIEGO: Solid Waste Facilities
San Diego County Solid Waste Facilities.

Date of Government Version: 04/04/2023
Date Data Arrived at EDR: 04/05/2023
Date Made Active in Reports: 06/27/2023
Number of Days to Update: 83

Source: Department of Health Services
Telephone: 619-338-2209
Last EDR Contact: 01/11/2024
Next Scheduled EDR Contact: 04/29/2024
Data Release Frequency: Varies

SAN DIEGO CO LOP: Local Oversight Program Listing
A listing of all LOP release sites that are or were under the County of San Diego's jurisdiction. Included are closed or transferred cases, open cases, and cases that did not have a case type indicated. The cases without a case type are mostly complaints; however, some of them could be LOP cases.

Date of Government Version: 07/22/2021
Date Data Arrived at EDR: 10/19/2021
Date Made Active in Reports: 01/13/2022
Number of Days to Update: 86

Source: Department of Environmental Health
Telephone: 858-505-6874
Last EDR Contact: 01/11/2024
Next Scheduled EDR Contact: 04/29/2024
Data Release Frequency: Varies

SAN DIEGO CO SAM: Environmental Case Listing
The listing contains all underground tank release cases and projects pertaining to properties contaminated with hazardous substances that are actively under review by the Site Assessment and Mitigation Program.

Date of Government Version: 03/23/2010
Date Data Arrived at EDR: 06/15/2010
Date Made Active in Reports: 07/09/2010
Number of Days to Update: 24

Source: San Diego County Department of Environmental Health
Telephone: 619-338-2371
Last EDR Contact: 02/23/2024
Next Scheduled EDR Contact: 06/10/2024
Data Release Frequency: No Update Planned

SAN FRANCISCO COUNTY:

CUPA SAN FRANCISCO CO: CUPA Facility Listing
Cupa facilities

Date of Government Version: 10/30/2023
Date Data Arrived at EDR: 11/01/2023
Date Made Active in Reports: 01/23/2024
Number of Days to Update: 83

Source: San Francisco County Department of Environmental Health
Telephone: 415-252-3896
Last EDR Contact: 01/29/2024
Next Scheduled EDR Contact: 05/13/2024
Data Release Frequency: Varies

LUST SAN FRANCISCO: Local Oversite Facilities
A listing of leaking underground storage tank sites located in San Francisco county.

Date of Government Version: 09/19/2008
Date Data Arrived at EDR: 09/19/2008
Date Made Active in Reports: 09/29/2008
Number of Days to Update: 10

Source: Department Of Public Health San Francisco County
Telephone: 415-252-3920
Last EDR Contact: 01/29/2024
Next Scheduled EDR Contact: 05/13/2024
Data Release Frequency: No Update Planned

UST SAN FRANCISCO: Underground Storage Tank Information
Underground storage tank sites located in San Francisco county.

Date of Government Version: 10/30/2023
Date Data Arrived at EDR: 11/01/2023
Date Made Active in Reports: 01/23/2024
Number of Days to Update: 83

Source: Department of Public Health
Telephone: 415-252-3920
Last EDR Contact: 01/29/2024
Next Scheduled EDR Contact: 05/13/2024
Data Release Frequency: Quarterly

SAN FRANCISO COUNTY:

SAN FRANCISCO MAHER: Maher Ordinance Property Listing
a listing of properties that fall within a Maher Ordinance, for all of San Francisco

Date of Government Version: 01/15/2024
Date Data Arrived at EDR: 01/18/2024
Date Made Active in Reports: 04/05/2024
Number of Days to Update: 78

Source: San Francisco Planning
Telephone: 628-652-7483
Last EDR Contact: 01/18/2024
Next Scheduled EDR Contact: 04/29/2024
Data Release Frequency: Varies

SAN JOAQUIN COUNTY:

UST SAN JOAQUIN: San Joaquin Co. UST
A listing of underground storage tank locations in San Joaquin county.

Date of Government Version: 06/22/2018
Date Data Arrived at EDR: 06/26/2018
Date Made Active in Reports: 07/11/2018
Number of Days to Update: 15

Source: Environmental Health Department
Telephone: N/A
Last EDR Contact: 03/08/2024
Next Scheduled EDR Contact: 06/24/2024
Data Release Frequency: Semi-Annually

SAN LUIS OBISPO COUNTY:

CUPA SAN LUIS OBISPO: CUPA Facility List
Cupa Facility List.

Date of Government Version: 11/08/2023
Date Data Arrived at EDR: 11/09/2023
Date Made Active in Reports: 02/07/2024
Number of Days to Update: 90

Source: San Luis Obispo County Public Health Department
Telephone: 805-781-5596
Last EDR Contact: 02/12/2024
Next Scheduled EDR Contact: 05/27/2024
Data Release Frequency: Varies

SAN MATEO COUNTY:

BI SAN MATEO: Business Inventory
List includes Hazardous Materials Business Plan, hazardous waste generators, and underground storage tanks.

Date of Government Version: 02/20/2020
Date Data Arrived at EDR: 02/20/2020
Date Made Active in Reports: 04/24/2020
Number of Days to Update: 64

Source: San Mateo County Environmental Health Services Division
Telephone: 650-363-1921
Last EDR Contact: 03/07/2024
Next Scheduled EDR Contact: 06/17/2024
Data Release Frequency: Annually

LUST SAN MATEO: Fuel Leak List
A listing of leaking underground storage tank sites located in San Mateo county.

Date of Government Version: 03/29/2019
Date Data Arrived at EDR: 03/29/2019
Date Made Active in Reports: 05/29/2019
Number of Days to Update: 61

Source: San Mateo County Environmental Health Services Division
Telephone: 650-363-1921
Last EDR Contact: 03/01/2024
Next Scheduled EDR Contact: 06/17/2024
Data Release Frequency: Semi-Annually

SANTA BARBARA COUNTY:

CUPA SANTA BARBARA: CUPA Facility Listing
CUPA Program Listing from the Environmental Health Services division.

Date of Government Version: 09/08/2011
Date Data Arrived at EDR: 09/09/2011
Date Made Active in Reports: 10/07/2011
Number of Days to Update: 28

Source: Santa Barbara County Public Health Department
Telephone: 805-686-8167
Last EDR Contact: 02/09/2024
Next Scheduled EDR Contact: 05/27/2024
Data Release Frequency: No Update Planned

SANTA CLARA COUNTY:

CUPA SANTA CLARA: Cupa Facility List
Cupa facility list

Date of Government Version: 11/07/2023
Date Data Arrived at EDR: 11/08/2023
Date Made Active in Reports: 11/16/2023
Number of Days to Update: 8

Source: Department of Environmental Health
Telephone: 408-918-1973
Last EDR Contact: 02/12/2024
Next Scheduled EDR Contact: 05/27/2024
Data Release Frequency: Varies

HIST LUST SANTA CLARA: HIST LUST - Fuel Leak Site Activity Report
A listing of open and closed leaking underground storage tanks. This listing is no longer updated by the county. Leaking underground storage tanks are now handled by the Department of Environmental Health.

Date of Government Version: 03/29/2005
Date Data Arrived at EDR: 03/30/2005
Date Made Active in Reports: 04/21/2005
Number of Days to Update: 22

Source: Santa Clara Valley Water District
Telephone: 408-265-2600
Last EDR Contact: 03/23/2009
Next Scheduled EDR Contact: 06/22/2009
Data Release Frequency: No Update Planned

LUST SANTA CLARA: LOP Listing
A listing of leaking underground storage tanks located in Santa Clara county.

Date of Government Version: 03/03/2014
Date Data Arrived at EDR: 03/05/2014
Date Made Active in Reports: 03/18/2014
Number of Days to Update: 13

Source: Department of Environmental Health
Telephone: 408-918-3417
Last EDR Contact: 02/16/2024
Next Scheduled EDR Contact: 06/03/2024
Data Release Frequency: No Update Planned

SANTA CRUZ COUNTY:

CUPA SANTA CRUZ: CUPA Facility List
CUPA facility listing.

Date of Government Version: 01/21/2017
Date Data Arrived at EDR: 02/22/2017
Date Made Active in Reports: 05/23/2017
Number of Days to Update: 90

Source: Santa Cruz County Environmental Health
Telephone: 831-464-2761
Last EDR Contact: 02/09/2024
Next Scheduled EDR Contact: 05/27/2024
Data Release Frequency: Varies

SHASTA COUNTY:

CUPA SHASTA: CUPA Facility List
Cupa Facility List.

Date of Government Version: 06/15/2017
Date Data Arrived at EDR: 06/19/2017
Date Made Active in Reports: 08/09/2017
Number of Days to Update: 51

Source: Shasta County Department of Resource Management
Telephone: 530-225-5789
Last EDR Contact: 02/09/2024
Next Scheduled EDR Contact: 05/27/2024
Data Release Frequency: Varies

SOLANO COUNTY:

LUST SOLANO: Leaking Underground Storage Tanks
A listing of leaking underground storage tank sites located in Solano county.

Date of Government Version: 06/04/2019
Date Data Arrived at EDR: 06/06/2019
Date Made Active in Reports: 08/13/2019
Number of Days to Update: 68

Source: Solano County Department of Environmental Management
Telephone: 707-784-6770
Last EDR Contact: 02/23/2024
Next Scheduled EDR Contact: 06/10/2024
Data Release Frequency: Quarterly

UST SOLANO: Underground Storage Tanks
Underground storage tank sites located in Solano county.

Date of Government Version: 09/15/2021
Date Data Arrived at EDR: 09/16/2021
Date Made Active in Reports: 12/09/2021
Number of Days to Update: 84

Source: Solano County Department of Environmental Management
Telephone: 707-784-6770
Last EDR Contact: 02/23/2024
Next Scheduled EDR Contact: 06/10/2024
Data Release Frequency: Quarterly

SONOMA COUNTY:

CUPA SONOMA: Cupa Facility List
Cupa Facility list

Date of Government Version: 07/02/2021
Date Data Arrived at EDR: 07/06/2021
Date Made Active in Reports: 07/14/2021
Number of Days to Update: 8

Source: County of Sonoma Fire & Emergency Services Department
Telephone: 707-565-1174
Last EDR Contact: 03/15/2024
Next Scheduled EDR Contact: 07/01/2024
Data Release Frequency: Varies

LUST SONOMA: Leaking Underground Storage Tank Sites
A listing of leaking underground storage tank sites located in Sonoma county.

Date of Government Version: 06/30/2021
Date Data Arrived at EDR: 06/30/2021
Date Made Active in Reports: 09/24/2021
Number of Days to Update: 86

Source: Department of Health Services
Telephone: 707-565-6565
Last EDR Contact: 03/15/2024
Next Scheduled EDR Contact: 07/01/2024
Data Release Frequency: Quarterly

STANISLAUS COUNTY:

CUPA STANISLAUS: CUPA Facility List
Cupa facility list

Date of Government Version: 02/08/2022
Date Data Arrived at EDR: 02/10/2022
Date Made Active in Reports: 05/04/2022
Number of Days to Update: 83

Source: Stanislaus County Department of Ennvironmental Protection
Telephone: 209-525-6751
Last EDR Contact: 04/05/2024
Next Scheduled EDR Contact: 07/22/2024
Data Release Frequency: Varies

SUTTER COUNTY:

UST SUTTER: Underground Storage Tanks
Underground storage tank sites located in Sutter county.

Date of Government Version: 08/03/2023
Date Data Arrived at EDR: 08/24/2023
Date Made Active in Reports: 09/12/2023
Number of Days to Update: 19

Source: Sutter County Environmental Health Services
Telephone: 530-822-7500
Last EDR Contact: 02/26/2024
Next Scheduled EDR Contact: 06/10/2024
Data Release Frequency: Semi-Annually

TEHAMA COUNTY:

CUPA TEHAMA: CUPA Facility List
Cupa facilities

Date of Government Version: 12/05/2023
Date Data Arrived at EDR: 02/01/2024
Date Made Active in Reports: 02/28/2024
Number of Days to Update: 27

Source: Tehama County Department of Environmental Health
Telephone: 530-527-8020
Last EDR Contact: 01/29/2024
Next Scheduled EDR Contact: 05/13/2024
Data Release Frequency: Varies

TRINITY COUNTY:

CUPA TRINITY: CUPA Facility List
Cupa facility list

Date of Government Version: 01/17/2024
Date Data Arrived at EDR: 01/18/2024
Date Made Active in Reports: 04/03/2024
Number of Days to Update: 76

Source: Department of Toxic Substances Control
Telephone: 760-352-0381
Last EDR Contact: 01/11/2024
Next Scheduled EDR Contact: 04/29/2024
Data Release Frequency: Varies

TULARE COUNTY:

CUPA TULARE: CUPA Facility List
Cupa program facilities

Date of Government Version: 10/07/2022
Date Data Arrived at EDR: 10/07/2022
Date Made Active in Reports: 12/21/2022
Number of Days to Update: 75

Source: Tulare County Environmental Health Services Division
Telephone: 559-624-7400
Last EDR Contact: 01/29/2024
Next Scheduled EDR Contact: 05/13/2024
Data Release Frequency: Varies

TUOLUMNE COUNTY:

CUPA TUOLUMNE: CUPA Facility List
Cupa facility list

Date of Government Version: 04/23/2018
Date Data Arrived at EDR: 04/25/2018
Date Made Active in Reports: 06/25/2018
Number of Days to Update: 61

Source: Divison of Environmental Health
Telephone: 209-533-5633
Last EDR Contact: 01/11/2024
Next Scheduled EDR Contact: 04/29/2024
Data Release Frequency: Varies

VENTURA COUNTY:

BWT VENTURA: Business Plan, Hazardous Waste Producers, and Operating Underground Tanks
The BWT list indicates by site address whether the Environmental Health Division has Business Plan (B), Waste Producer (W), and/or Underground Tank (T) information.

Date of Government Version: 12/26/2023
Date Data Arrived at EDR: 01/24/2024
Date Made Active in Reports: 04/08/2024
Number of Days to Update: 75

Source: Ventura County Environmental Health Division
Telephone: 805-654-2813
Last EDR Contact: 01/16/2024
Next Scheduled EDR Contact: 04/29/2024
Data Release Frequency: Quarterly

LF VENTURA: Inventory of Illegal Abandoned and Inactive Sites
Ventura County Inventory of Closed, Illegal Abandoned, and Inactive Sites.

Date of Government Version: 12/01/2011
Date Data Arrived at EDR: 12/01/2011
Date Made Active in Reports: 01/19/2012
Number of Days to Update: 49

Source: Environmental Health Division
Telephone: 805-654-2813
Last EDR Contact: 03/22/2024
Next Scheduled EDR Contact: 07/08/2024
Data Release Frequency: No Update Planned

LUST VENTURA: Listing of Underground Tank Cleanup Sites
Ventura County Underground Storage Tank Cleanup Sites (LUST).

Date of Government Version: 05/29/2008
Date Data Arrived at EDR: 06/24/2008
Date Made Active in Reports: 07/31/2008
Number of Days to Update: 37

Source: Environmental Health Division
Telephone: 805-654-2813
Last EDR Contact: 02/02/2024
Next Scheduled EDR Contact: 05/20/2024
Data Release Frequency: No Update Planned

MED WASTE VENTURA: Medical Waste Program List
To protect public health and safety and the environment from potential exposure to disease causing agents, the Environmental Health Division Medical Waste Program regulates the generation, handling, storage, treatment and disposal of medical waste throughout the County.

Date of Government Version: 12/26/2023
Date Data Arrived at EDR: 01/23/2024
Date Made Active in Reports: 04/09/2024
Number of Days to Update: 77

Source: Ventura County Resource Management Agency
Telephone: 805-654-2813
Last EDR Contact: 01/16/2024
Next Scheduled EDR Contact: 04/29/2024
Data Release Frequency: Quarterly

UST VENTURA: Underground Tank Closed Sites List
Ventura County Operating Underground Storage Tank Sites (UST)/Underground Tank Closed Sites List.

Date of Government Version: 11/28/2023
Date Data Arrived at EDR: 11/29/2023
Date Made Active in Reports: 02/26/2024
Number of Days to Update: 89

Source: Environmental Health Division
Telephone: 805-654-2813
Last EDR Contact: 03/05/2024
Next Scheduled EDR Contact: 06/17/2024
Data Release Frequency: Quarterly

YOLO COUNTY:

UST YOLO: Underground Storage Tank Comprehensive Facility Report
Underground storage tank sites located in Yolo county.

Date of Government Version: 12/18/2023
Date Data Arrived at EDR: 12/26/2023
Date Made Active in Reports: 03/19/2024
Number of Days to Update: 84

Source: Yolo County Department of Health
Telephone: 530-666-8646
Last EDR Contact: 03/22/2024
Next Scheduled EDR Contact: 07/08/2024
Data Release Frequency: Annually

YUBA COUNTY:

CUPA YUBA: CUPA Facility List
CUPA facility listing for Yuba County.

Date of Government Version: 01/22/2024
Date Data Arrived at EDR: 01/23/2024
Date Made Active in Reports: 04/08/2024
Number of Days to Update: 76

Source: Yuba County Environmental Health Department
Telephone: 530-749-7523
Last EDR Contact: 01/22/2024
Next Scheduled EDR Contact: 05/06/2024
Data Release Frequency: Varies

OTHER DATABASE(S)

Depending on the geographic area covered by this report, the data provided in these specialty databases may or may not be complete. For example, the existence of wetlands information data in a specific report does not mean that all wetlands in the area covered by the report are included. Moreover, the absence of any reported wetlands information does not necessarily mean that wetlands do not exist in the area covered by the report.

CT MANIFEST: Hazardous Waste Manifest Data
Facility and manifest data. Manifest is a document that lists and tracks hazardous waste from the generator through transporters to a tsd facility.

Date of Government Version: 11/06/2023
Date Data Arrived at EDR: 11/07/2023
Date Made Active in Reports: 01/31/2024
Number of Days to Update: 85

Source: Department of Energy & Environmental Protection
Telephone: 860-424-3375
Last EDR Contact: 02/06/2024
Next Scheduled EDR Contact: 05/20/2024
Data Release Frequency: No Update Planned

NJ MANIFEST: Manifest Information
Hazardous waste manifest information.

Date of Government Version: 12/31/2018
Date Data Arrived at EDR: 04/10/2019
Date Made Active in Reports: 05/16/2019
Number of Days to Update: 36

Source: Department of Environmental Protection
Telephone: N/A
Last EDR Contact: 03/29/2024
Next Scheduled EDR Contact: 07/15/2024
Data Release Frequency: Annually

NY MANIFEST: Facility and Manifest Data
Manifest is a document that lists and tracks hazardous waste from the generator through transporters to a TSD facility.

Date of Government Version: 12/31/2019
Date Data Arrived at EDR: 11/30/2023
Date Made Active in Reports: 12/01/2023
Number of Days to Update: 1

Source: Department of Environmental Conservation
Telephone: 518-402-8651
Last EDR Contact: 01/26/2024
Next Scheduled EDR Contact: 05/06/2024
Data Release Frequency: Quarterly

PA MANIFEST: Manifest Information
Hazardous waste manifest information.

Date of Government Version: 06/30/2018
Date Data Arrived at EDR: 07/19/2019
Date Made Active in Reports: 09/10/2019
Number of Days to Update: 53

Source: Department of Environmental Protection
Telephone: 717-783-8990
Last EDR Contact: 04/08/2024
Next Scheduled EDR Contact: 07/22/2024
Data Release Frequency: Annually

RI MANIFEST: Manifest information
Hazardous waste manifest information

Date of Government Version: 12/31/2020
Date Data Arrived at EDR: 11/30/2021
Date Made Active in Reports: 02/18/2022
Number of Days to Update: 80

Source: Department of Environmental Management
Telephone: 401-222-2797
Last EDR Contact: 02/12/2024
Next Scheduled EDR Contact: 05/27/2024
Data Release Frequency: Annually

WI MANIFEST: Manifest Information
Hazardous waste manifest information.

Date of Government Version: 05/31/2018
Date Data Arrived at EDR: 06/19/2019
Date Made Active in Reports: 09/03/2019
Number of Days to Update: 76

Source: Department of Natural Resources
Telephone: N/A
Last EDR Contact: 03/01/2024
Next Scheduled EDR Contact: 06/17/2024
Data Release Frequency: Annually

Oil/Gas Pipelines
Source: Endeavor Business Media
Petroleum Bundle (Crude Oil, Refined Products, Petrochemicals, Gas Liquids (LPG/NGL), and Specialty Gases (Miscellaneous)) N = Natural Gas Bundle (Natural Gas, Gas Liquids (LPG/NGL), and Specialty Gases (Miscellaneous)). This map includes information copyrighted by Endeavor Business Media. This information is provided on a best effort basis and Endeavor Business Media does not guarantee its accuracy nor warrant its fitness for any particular purpose. Such information has been reprinted with the permission of Endeavor Business Media.

Electric Power Transmission Line Data
Source: Endeavor Business Media
This map includes information copyrighted by Endeavor Business Media. This information is provided on a best effort basis and Endeavor Business Media does not guarantee its accuracy nor warrant its fitness for any particular purpose. Such information has been reprinted with the permission of Endeavor Business Media.

Sensitive Receptors: There are individuals deemed sensitive receptors due to their fragile immune systems and special sensitivity to environmental discharges. These sensitive receptors typically include the elderly, the sick, and children. While the location of all sensitive receptors cannot be determined, EDR indicates those buildings and facilities - schools, daycares, hospitals, medical centers, and nursing homes - where individuals who are sensitive receptors are likely to be located.

AHA Hospitals:
Source: American Hospital Association, Inc.
Telephone: 312-280-5991
The database includes a listing of hospitals based on the American Hospital Association's annual survey of hospitals.

Medical Centers: Provider of Services Listing
Source: Centers for Medicare & Medicaid Services
Telephone: 410-786-3000
A listing of hospitals with Medicare provider number, produced by Centers of Medicare & Medicaid Services, a federal agency within the U.S. Department of Health and Human Services.

Nursing Homes
Source: National Institutes of Health
Telephone: 301-594-6248
Information on Medicare and Medicaid certified nursing homes in the United States.

Public Schools
Source: National Center for Education Statistics
Telephone: 202-502-7300
The National Center for Education Statistics' primary database on elementary and secondary public education in the United States. It is a comprehensive, annual, national statistical database of all public elementary and secondary schools and school districts, which contains data that are comparable across all states.

Private Schools
Source: National Center for Education Statistics
Telephone: 202-502-7300
The National Center for Education Statistics' primary database on private school locations in the United States.

Daycare Centers: Licensed Facilities
Source: Department of Social Services
Telephone: 916-657-4041

Flood Zone Data: This data was obtained from the Federal Emergency Management Agency (FEMA). It depicts 100-year and 500-year flood zones as defined by FEMA. It includes the National Flood Hazard Layer (NFHL) which incorporates Flood Insurance Rate Map (FIRM) data and Q3 data from FEMA in areas not covered by NFHL.
Source: FEMA
Telephone: 877-336-2627
Date of Government Version: 2003, 2015

NWI: National Wetlands Inventory. This data, available in select counties across the country, was obtained by EDR in 2002, 2005, 2010 and 2015 from the U.S. Fish and Wildlife Service.

State Wetlands Data: Wetland Inventory
Source: Department of Fish and Wildlife
Telephone: 916-445-0411

Current USGS 7.5 Minute Topographic Map
Source: U.S. Geological Survey

STREET AND ADDRESS INFORMATION

© 2015 TomTom North America, Inc. All rights reserved. This material is proprietary and the subject of copyright protection and other intellectual property rights owned by or licensed to Tele Atlas North America, Inc. The use of this material is subject to the terms of a license agreement. You will be held liable for any unauthorized copying or disclosure of this material.

GEOCHECK ®- PHYSICAL SETTING SOURCE ADDENDUM

TARGET PROPERTY ADDRESS

325 -355 S SCHNOOR AVE
325 -355 S SCHNOOR AVE
MADERA, CA 93637

TARGET PROPERTY COORDINATES

Latitude (North):	36.948294 - 36˚ 56’ 53.86’’
Longitude (West):	120.080913 - 120˚ 4’ 51.29’’
Universal Tranverse Mercator:	Zone 10
UTM X (Meters):	759942.4
UTM Y (Meters):	4092915.8
Elevation:	260 ft. above sea level

USGS TOPOGRAPHIC MAP

Target Property Map:	50005263 MADERA, CA
Version Date:	2021

EDR’s GeoCheck Physical Setting Source Addendum is provided to assist the environmental professional in forming an opinion about the impact of potential contaminant migration.

Assessment of the impact of contaminant migration generally has two principle investigative components:

1. Groundwater flow direction, and
2. Groundwater flow velocity.

Groundwater flow direction may be impacted by surface topography, hydrology, hydrogeology, characteristics of the soil, and nearby wells. Groundwater flow velocity is generally impacted by the nature of the geologic strata.

GEOCHECK® - PHYSICAL SETTING SOURCE SUMMARY

GROUNDWATER FLOW DIRECTION INFORMATION

Groundwater flow direction for a particular site is best determined by a qualified environmental professional using site-specific well data. If such data is not reasonably ascertainable, it may be necessary to rely on other sources of information, such as surface topographic information, hydrologic information, hydrogeologic data collected on nearby properties, and regional groundwater flow information (from deep aquifers).

TOPOGRAPHIC INFORMATION

Surface topography may be indicative of the direction of surficial groundwater flow. This information can be used to assist the environmental professional in forming an opinion about the impact of nearby contaminated properties or, should contamination exist on the target property, what downgradient sites might be impacted.

TARGET PROPERTY TOPOGRAPHY

General Topographic Gradient: General WSW

SURROUNDING TOPOGRAPHY: ELEVATION PROFILES

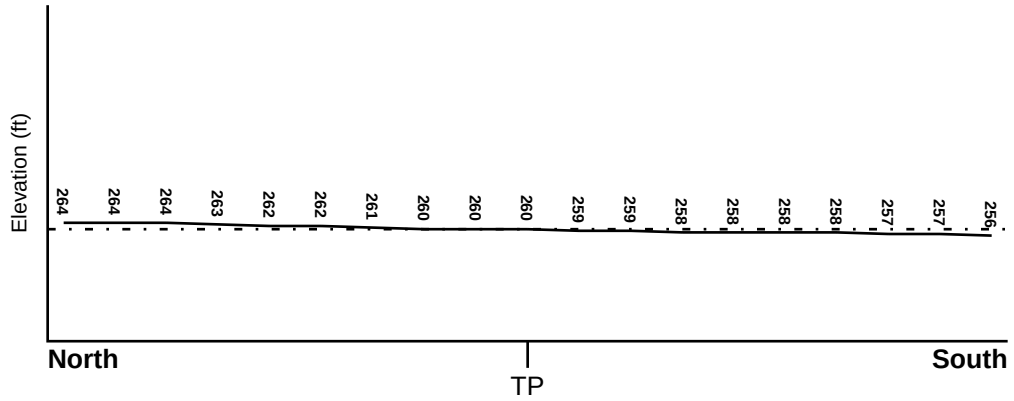

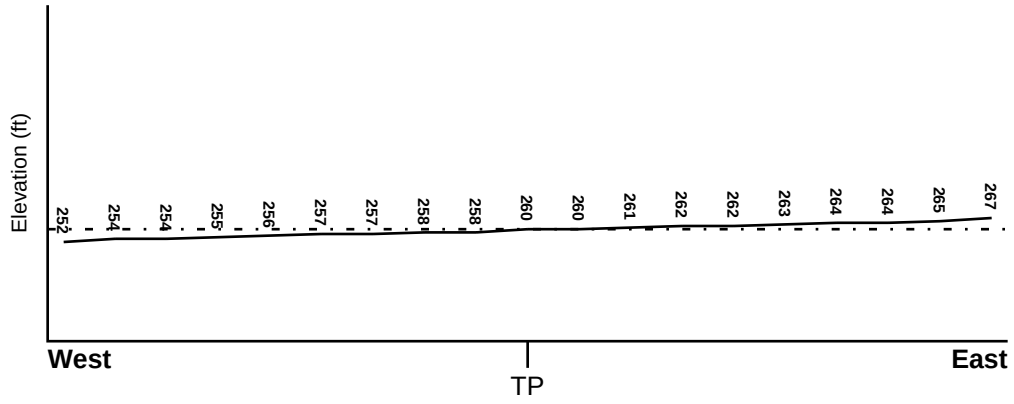

Target Property Elevation: 260 ft.

0 1/2 1 Miles

Source: Topography has been determined from the USGS 7.5' Digital Elevation Model and should be evaluated on a relative (not an absolute) basis. Relative elevation information between sites of close proximity should be field verified.

GEOCHECK® - PHYSICAL SETTING SOURCE SUMMARY

HYDROLOGIC INFORMATION

Surface water can act as a hydrologic barrier to groundwater flow. Such hydrologic information can be used to assist the environmental professional in forming an opinion about the impact of nearby contaminated properties or, should contamination exist on the target property, what downgradient sites might be impacted.

Refer to the Physical Setting Source Map following this summary for hydrologic information (major waterways and bodies of water).

FEMA FLOOD ZONE

Flood Plain Panel at Target Property	FEMA Source Type
06039C1155E	FEMA FIRM Flood data

Additional Panels in search area:	FEMA Source Type
06039C1165E	FEMA FIRM Flood data

NATIONAL WETLAND INVENTORY

NWI Quad at Target Property	NWI Electronic Data Coverage
MADERA	YES - refer to the Overview Map and Detail Map

HYDROGEOLOGIC INFORMATION

Hydrogeologic information obtained by installation of wells on a specific site can often be an indicator of groundwater flow direction in the immediate area. Such hydrogeologic information can be used to assist the environmental professional in forming an opinion about the impact of nearby contaminated properties or, should contamination exist on the target property, what downgradient sites might be impacted.

Site-Specific Hydrogeological Data*:

Search Radius:	1.25 miles
Status:	Not found

AQUIFLOW®

Search Radius: 1.000 Mile.

EDR has developed the AQUIFLOW Information System to provide data on the general direction of groundwater flow at specific points. EDR has reviewed reports submitted by environmental professionals to regulatory authorities at select sites and has extracted the date of the report, groundwater flow direction as determined hydrogeologically, and the depth to water table.

MAP ID	LOCATION FROM TP	GENERAL DIRECTION GROUNDWATER FLOW
Not Reported		

* ©1996 Site−specific hydrogeological data gathered by CERCLIS Alerts, Inc., Bainbridge Island, WA. All rights reserved. All of the information and opinions presented are those of the cited EPA report(s), which were completed under a Comprehensive Environmental Response Compensation and Liability Information System (CERCLIS) investigation.

GEOCHECK® - PHYSICAL SETTING SOURCE SUMMARY

GROUNDWATER FLOW VELOCITY INFORMATION

Groundwater flow velocity information for a particular site is best determined by a qualified environmental professional using site specific geologic and soil strata data. If such data are not reasonably ascertainable, it may be necessary to rely on other sources of information, including geologic age identification, rock stratigraphic unit and soil characteristics data collected on nearby properties and regional soil information. In general, contaminant plumes move more quickly through sandy-gravelly types of soils than silty-clayey types of soils.

GEOLOGIC INFORMATION IN GENERAL AREA OF TARGET PROPERTY

Geologic information can be used by the environmental professional in forming an opinion about the relative speed at which contaminant migration may be occurring.

ROCK STRATIGRAPHIC UNIT

Era:	Cenozoic
System:	Quaternary
Series:	Quaternary
Code:	Q *(decoded above as Era, System & Series)*

GEOLOGIC AGE IDENTIFICATION

Category: Stratifed Sequence

Geologic Age and Rock Stratigraphic Unit Source: P.G. Schruben, R.E. Arndt and W.J. Bawiec, Geology of the Conterminous U.S. at 1:2,500,000 Scale - a digital representation of the 1974 P.B. King and H.M. Beikman Map, USGS Digital Data Series DDS - 11 (1994).

SSURGO SOIL MAP - 07622078.2r

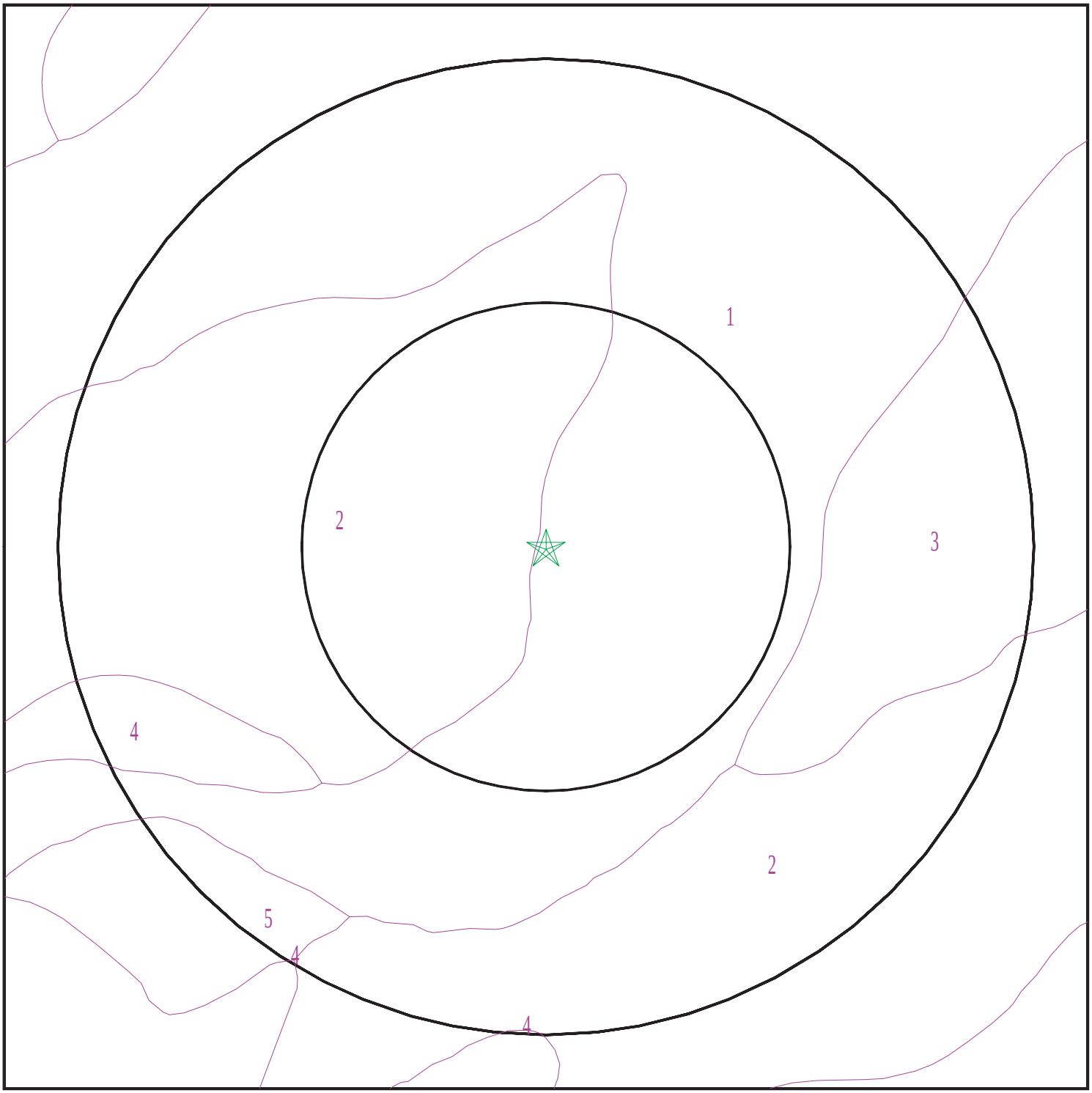

Target Property
SSURGO Soil
Water

0 1/16 1/8 1/4 Miles

N

SITE NAME:	325 -355 S Schnoor Ave	CLIENT:	CBRE
ADDRESS:	325 -355 S Schnoor Ave Madera CA 93637	CONTACT:	Sandy Smith
		INQUIRY #:	07622078.2r
LAT/LONG:	36.948294 / 120.080913	DATE:	April 12, 2024 11:00 am

Copyright © 2024 EDR, Inc. © 2015 TomTom Rel. 2015.

GEOCHECK® - PHYSICAL SETTING SOURCE SUMMARY

DOMINANT SOIL COMPOSITION IN GENERAL AREA OF TARGET PROPERTY

The U.S. Department of Agriculture's (USDA) Soil Conservation Service (SCS) leads the National Cooperative Soil Survey (NCSS) and is responsible for collecting, storing, maintaining and distributing soil survey information for privately owned lands in the United States. A soil map in a soil survey is a representation of soil patterns in a landscape. The following information is based on Soil Conservation Service SSURGO data.

Soil Map ID: 1

Soil Component Name: Tujunga

Soil Surface Texture: loamy sand

Hydrologic Group: Class A - High infiltration rates. Soils are deep, well drained to excessively drained sands and gravels.

Soil Drainage Class: Somewhat excessively drained

Hydric Status: Not hydric

Corrosion Potential - Uncoated Steel: Moderate

Depth to Bedrock Min: > 0 inches

Depth to Watertable Min: > 0 inches

Soil Layer Information							
	Boundary			Classification		Saturated hydraulic conductivity micro m/sec	Soil Reaction (pH)
Layer	Upper	Lower	Soil Texture Class	AASHTO Group	Unified Soil		
1	0 inches	11 inches	loamy sand	Granular materials (35 pct. or less passing No. 200), Stone Fragments, Gravel and Sand.	COARSE-GRAINED SOILS, Sands, Sands with fines, Silty Sand.	Max: 141 Min: 42	Max: 7.8 Min: 6.1
2	11 inches	24 inches	stratified sand to loamy sand	Granular materials (35 pct. or less passing No. 200), Stone Fragments, Gravel and Sand.	COARSE-GRAINED SOILS, Sands, Sands with fines, Silty Sand.	Max: 141 Min: 42	Max: 7.8 Min: 6.1
3	24 inches	59 inches	stratified gravelly sand to gravelly loamy sand	Granular materials (35 pct. or less passing No. 200), Stone Fragments, Gravel and Sand.	COARSE-GRAINED SOILS, Sands, Sands with fines, Silty Sand.	Max: 141 Min: 42	Max: 7.8 Min: 6.1

Soil Map ID: 2

Soil Component Name: Traver

Soil Surface Texture: loam

Hydrologic Group: Class B - Moderate infiltration rates. Deep and moderately deep, moderately well and well drained soils with moderately coarse textures.

Soil Drainage Class: Moderately well drained

Hydric Status: Partially hydric

Corrosion Potential - Uncoated Steel: High

Depth to Bedrock Min: > 0 inches

Depth to Watertable Min: > 0 inches

Soil Layer Information							
	Boundary			Classification		Saturated hydraulic conductivity micro m/sec	Soil Reaction (pH)
Layer	Upper	Lower	Soil Texture Class	AASHTO Group	Unified Soil		
1	0 inches	3 inches	loam	Silt-Clay Materials (more than 35 pct. passing No. 200), Silty Soils.	FINE-GRAINED SOILS, Silts and Clays (liquid limit less than 50%), silt.	Max: 14 Min: 4	Max: 9.6 Min: 8.4
2	3 inches	16 inches	sandy clay loam	Silt-Clay Materials (more than 35 pct. passing No. 200), Silty Soils.	FINE-GRAINED SOILS, Silts and Clays (liquid limit less than 50%), silt.	Max: 14 Min: 4	Max: 9.6 Min: 8.4
3	16 inches	64 inches	stratified fine sandy loam to silty clay loam	Silt-Clay Materials (more than 35 pct. passing No. 200), Silty Soils.	FINE-GRAINED SOILS, Silts and Clays (liquid limit less than 50%), silt.	Max: 14 Min: 4	Max: 9.6 Min: 8.4

Soil Map ID: 3

Soil Component Name: Pachappa

Soil Surface Texture: fine sandy loam

Hydrologic Group: Class B - Moderate infiltration rates. Deep and moderately deep, moderately well and well drained soils with moderately coarse textures.

Soil Drainage Class: Well drained

GEOCHECK® - PHYSICAL SETTING SOURCE SUMMARY

Hydric Status: Not hydric

Corrosion Potential - Uncoated Steel: High

Depth to Bedrock Min: > 0 inches

Depth to Watertable Min: > 0 inches

Soil Layer Information							
	Boundary			Classification		Saturated hydraulic conductivity micro m/sec	Soil Reaction (pH)
Layer	Upper	Lower	Soil Texture Class	AASHTO Group	Unified Soil		
1	0 inches	14 inches	fine sandy loam	Silt-Clay Materials (more than 35 pct. passing No. 200), Silty Soils.	COARSE-GRAINED SOILS, Sands, Sands with fines, Silty Sand.	Max: 14 Min: 4	Max: 8.4 Min: 7.9
2	14 inches	27 inches	loam	Silt-Clay Materials (more than 35 pct. passing No. 200), Silty Soils.	COARSE-GRAINED SOILS, Sands, Sands with fines, Silty Sand.	Max: 14 Min: 4	Max: 8.4 Min: 7.9
3	27 inches	44 inches	fine sandy loam	Silt-Clay Materials (more than 35 pct. passing No. 200), Silty Soils.	COARSE-GRAINED SOILS, Sands, Sands with fines, Silty Sand.	Max: 14 Min: 4	Max: 8.4 Min: 7.9
4	44 inches	59 inches	stratified loamy sand to fine sandy loam	Silt-Clay Materials (more than 35 pct. passing No. 200), Silty Soils.	COARSE-GRAINED SOILS, Sands, Sands with fines, Silty Sand.	Max: 14 Min: 4	Max: 8.4 Min: 7.9

Soil Map ID: 4

Soil Component Name: Traver

Soil Surface Texture: loam

Hydrologic Group: Class B - Moderate infiltration rates. Deep and moderately deep, moderately well and well drained soils with moderately coarse textures.

Soil Drainage Class: Moderately well drained

Hydric Status: Partially hydric

Corrosion Potential - Uncoated Steel: High

Depth to Bedrock Min: > 0 inches

Depth to Watertable Min: > 0 inches

Soil Layer Information							
	Boundary			Classification		Saturated hydraulic conductivity micro m/sec	Soil Reaction (pH)
Layer	Upper	Lower	Soil Texture Class	AASHTO Group	Unified Soil		
1	0 inches	3 inches	loam	Silt-Clay Materials (more than 35 pct. passing No. 200), Silty Soils.	FINE-GRAINED SOILS, Silts and Clays (liquid limit less than 50%), silt.	Max: 14 Min: 4	Max: 9.6 Min: 8.4
2	3 inches	16 inches	sandy clay loam	Silt-Clay Materials (more than 35 pct. passing No. 200), Silty Soils.	FINE-GRAINED SOILS, Silts and Clays (liquid limit less than 50%), silt.	Max: 14 Min: 4	Max: 9.6 Min: 8.4
3	16 inches	64 inches	stratified fine sandy loam to silty clay loam	Silt-Clay Materials (more than 35 pct. passing No. 200), Silty Soils.	FINE-GRAINED SOILS, Silts and Clays (liquid limit less than 50%), silt.	Max: 14 Min: 4	Max: 9.6 Min: 8.4

Soil Map ID: 5

Soil Component Name: Traver

Soil Surface Texture: loam

Hydrologic Group: Class B - Moderate infiltration rates. Deep and moderately deep, moderately well and well drained soils with moderately coarse textures.

Soil Drainage Class: Moderately well drained

Hydric Status: Partially hydric

Corrosion Potential - Uncoated Steel: High

Depth to Bedrock Min: > 0 inches

Depth to Watertable Min: > 0 inches

GEOCHECK® - PHYSICAL SETTING SOURCE SUMMARY

Soil Layer Information							
	Boundary			Classification		Saturated hydraulic conductivity micro m/sec	Soil Reaction (pH)
Layer	Upper	Lower	Soil Texture Class	AASHTO Group	Unified Soil		
1	0 inches	3 inches	loam	Silt-Clay Materials (more than 35 pct. passing No. 200), Silty Soils.	FINE-GRAINED SOILS, Silts and Clays (liquid limit less than 50%), silt.	Max: 14 Min: 4	Max: 9.6 Min: 8.4
2	3 inches	16 inches	sandy clay loam	Silt-Clay Materials (more than 35 pct. passing No. 200), Silty Soils.	FINE-GRAINED SOILS, Silts and Clays (liquid limit less than 50%), silt.	Max: 14 Min: 4	Max: 9.6 Min: 8.4
3	16 inches	64 inches	stratified fine sandy loam to silty clay loam	Silt-Clay Materials (more than 35 pct. passing No. 200), Silty Soils.	FINE-GRAINED SOILS, Silts and Clays (liquid limit less than 50%), silt.	Max: 14 Min: 4	Max: 9.6 Min: 8.4

LOCAL / REGIONAL WATER AGENCY RECORDS

EDR Local/Regional Water Agency records provide water well information to assist the environmental professional in assessing sources that may impact ground water flow direction, and in forming an opinion about the impact of contaminant migration on nearby drinking water wells.

WELL SEARCH DISTANCE INFORMATION

DATABASE	SEARCH DISTANCE (miles)
Federal USGS	1.000
Federal FRDS PWS	Nearest PWS within 1 mile
State Database	1.000

FEDERAL USGS WELL INFORMATION

MAP ID	WELL ID	LOCATION FROM TP
B8	USGS40000179792	1/4 - 1/2 Mile West
9	USGS40000179835	1/4 - 1/2 Mile NNW
13	USGS40000179734	1/4 - 1/2 Mile SE
E21	USGS40000179814	1/2 - 1 Mile WNW
F24	USGS40000179778	1/2 - 1 Mile West

GEOCHECK® - PHYSICAL SETTING SOURCE SUMMARY

FEDERAL USGS WELL INFORMATION

MAP ID	WELL ID	LOCATION FROM TP
G25	USGS40000179761	1/2 - 1 Mile WSW
28	USGS40000179718	1/2 - 1 Mile SW
H31	USGS40000179729	1/2 - 1 Mile WSW
J34	USGS40000179815	1/2 - 1 Mile WNW
46	USGS40000179925	1/2 - 1 Mile NNE
48	USGS40000179633	1/2 - 1 Mile SSE
50	USGS40000179906	1/2 - 1 Mile NE
54	USGS40000179617	1/2 - 1 Mile SSE
56	USGS40000179706	1/2 - 1 Mile ESE

FEDERAL FRDS PUBLIC WATER SUPPLY SYSTEM INFORMATION

MAP ID	WELL ID	LOCATION FROM TP
No PWS System Found		

Note: PWS System location is not always the same as well location.

STATE DATABASE WELL INFORMATION

MAP ID	WELL ID	LOCATION FROM TP
1	CADWR0000006148	0 - 1/8 Mile East
A2	CADDW2000002175	1/8 - 1/4 Mile NW
A3	10663	1/8 - 1/4 Mile WNW
4	CADWR0000008563	1/8 - 1/4 Mile NNE
5	CADWR0000020082	1/4 - 1/2 Mile SSE
6	CADWR9000032281	1/4 - 1/2 Mile NE
B7	CAUSGSN00012332	1/4 - 1/2 Mile West
C10	CADDW2000019603	1/4 - 1/2 Mile SE
C11	10664	1/4 - 1/2 Mile SE
12	CADWR0000013424	1/4 - 1/2 Mile West
14	CADDW2000008701	1/4 - 1/2 Mile WNW
D15	CADWR0000002116	1/2 - 1 Mile SSW
D16	CADWR0000016529	1/2 - 1 Mile SSW
D17	CADWR0000029718	1/2 - 1 Mile SSW
18	CADDW2000011294	1/2 - 1 Mile South
D19	10665	1/2 - 1 Mile SSW
E20	CAUSGSN00017161	1/2 - 1 Mile WNW
F22	CAUSGSN00012334	1/2 - 1 Mile West
G23	CAUSGSN00000137	1/2 - 1 Mile WSW
G26	CADWR0000025259	1/2 - 1 Mile WSW
G27	CADWR9000032244	1/2 - 1 Mile WSW
E29	CADWR0000003246	1/2 - 1 Mile WNW
H30	CAUSGSN00007413	1/2 - 1 Mile WSW
I32	CADWR9000032167	1/2 - 1 Mile SSW
J33	CAUSGSN00016606	1/2 - 1 Mile WNW
35	CADWR0000027723	1/2 - 1 Mile North
K36	10662	1/2 - 1 Mile East
37	CADWR0000011954	1/2 - 1 Mile SE

STATE DATABASE WELL INFORMATION

MAP ID	WELL ID	LOCATION FROM TP
L38	CADWR0000036039	1/2 - 1 Mile South
L39	CADWR0000004621	1/2 - 1 Mile South
L40	CADWR0000014632	1/2 - 1 Mile South
I41	CAEDF0000022934	1/2 - 1 Mile South
I42	CADWR0000013215	1/2 - 1 Mile SSW
43	CADDW2000006097	1/2 - 1 Mile NW
K44	CADDW2000020090	1/2 - 1 Mile East
L45	CAEDF0000025140	1/2 - 1 Mile South
47	CADWR0000031350	1/2 - 1 Mile ENE
49	CADWR0000020541	1/2 - 1 Mile SSW
M51	CAEDF0000006825	1/2 - 1 Mile SW
M52	CAEDF0000133930	1/2 - 1 Mile SW
53	10672	1/2 - 1 Mile SE
55	CADWR0000008167	1/2 - 1 Mile West
N57	CADWR0000028925	1/2 - 1 Mile WNW
N58	CADWR0000002103	1/2 - 1 Mile WNW
59	CADWR0000016974	1/2 - 1 Mile WSW

PHYSICAL SETTING SOURCE MAP - 07622078.2r

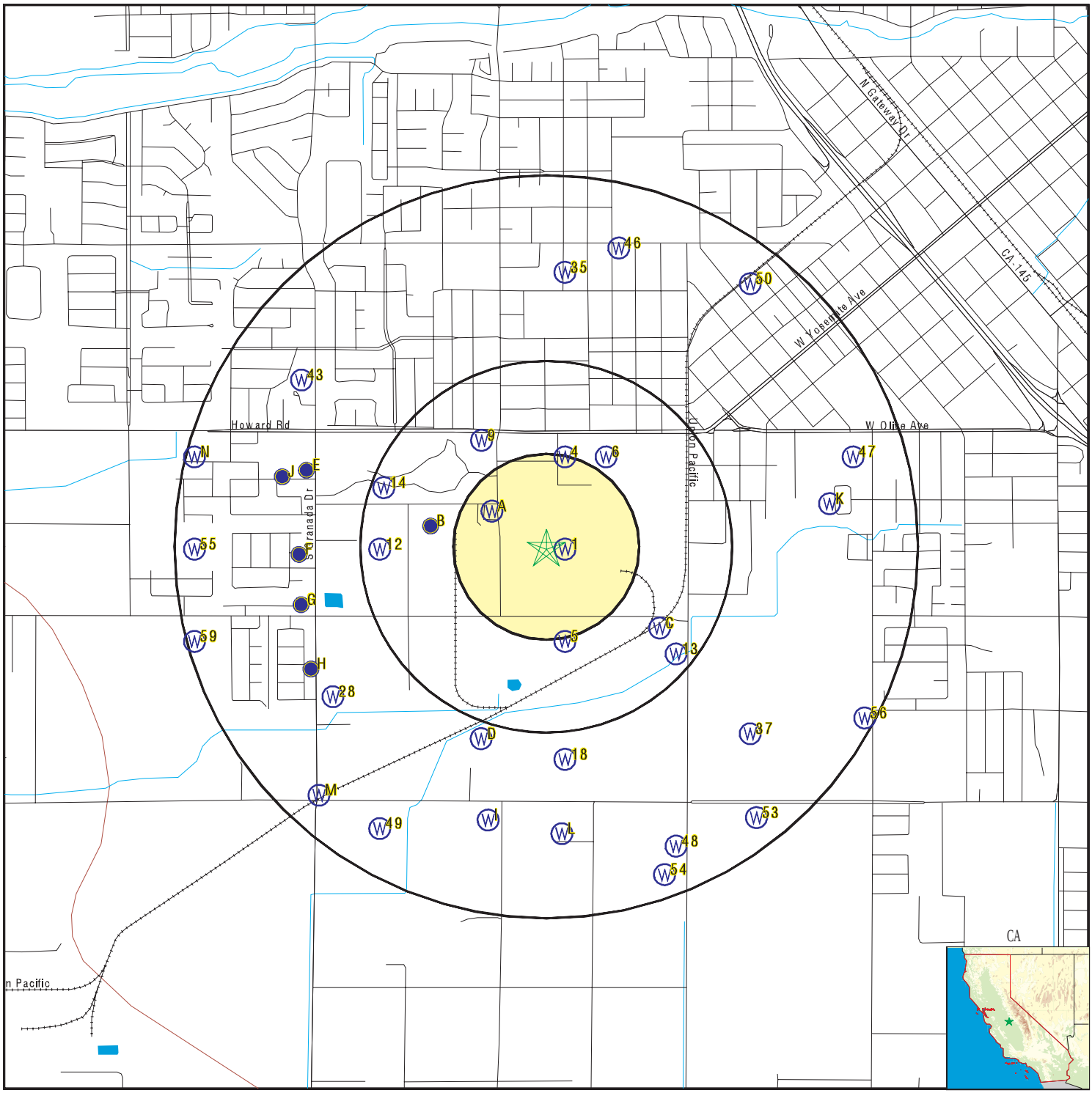

County Boundary
Major Roads
Contour Lines
Earthquake Fault Lines
Earthquake epicenter, Richter 5 or greater
Water Wells
Public Water Supply Wells
Cluster of Multiple Icons

Groundwater Flow Direction
Indeterminate Groundwater Flow at Location
Groundwater Flow Varies at Location
Closest Hydrogeological Data
Oil, gas or related wells

SITE NAME: 325 -355 S Schnoor Ave	CLIENT: CBRE
ADDRESS: 325 -355 S Schnoor Ave Madera CA 93637	CONTACT: Sandy Smith INQUIRY #: 07622078.2r
LAT/LONG: 36.948294 / 120.080913	DATE: April 12, 2024 11:00 am

Copyright © 2024 EDR, Inc. © 2015 TomTom Rel. 2015.

Map ID Direction Distance Elevation	Database	EDR ID Number
1 **East** **0 - 1/8 Mile** **Higher**	**CA WELLS**	**CADWR0000006148**

Well ID:	11S17E26H001M	Well Type:	UNK
Source:	Department of Water Resources		
Other Name:	11S17E26H001M	GAMA PFAS Testing:	Not Reported
Groundwater Quality Data:	https://gamagroundwater.waterboards.ca.gov/gama/gamamap/public/GamaDataDisplay.asp?dataset=DWR&samp_date=&global_id=&assigned_name=11S17E26H001M&store_num=		
GeoTracker Data:	Not Reported		

A2 **NW** **1/8 - 1/4 Mile** **Lower**	**CA WELLS**	**CADDW2000002175**

GAMA:

Well ID:	CA2010002_015_015	Well Type:	MUNICIPAL
Source:	DDW	Other Names:	2010002-015
GAMA Pfas testing:	Not Reported		
Groundwater Quality Data:	https://gamagroundwater.waterboards.ca.gov/gama/gamamap/public/GamaDataDisplay.asp?dataset=DHS&samp_date=&global_id=&assigned_name=CA2010002_015_015&store_num=		
GeoTracker Data:	Not Reported		

A3 **WNW** **1/8 - 1/4 Mile** **Lower**	**CA WELLS**	**10663**

Seq:	10663	Prim sta c:	11S/17E-26C02 M
Frds no:	2010002015	County:	20
District:	11	User id:	AGE
System no:	2010002	Water type:	G
Source nam:	WELL 19	Station ty:	WELL/AMBNT/MUN/INTAKE
Latitude:	365659.0	Longitude:	1200459.0
Precision:	2	Status:	AU
Comment 1:	Not Reported	Comment 2:	Not Reported
Comment 3:	Not Reported	Comment 4:	Not Reported
Comment 5:	Not Reported	Comment 6:	Not Reported
Comment 7:	Not Reported		
System no:	2010002	System nam:	City Of Madera
Hqname:	Not Reported	Address:	205 W. 4TH STREET
City:	MADERA	State:	Not Reported
Zip:	93637	Zip ext:	Not Reported
Pop serv:	31740	Connection:	7810
Area serve:	MADERA AND SURROUNDING AREA		

Map ID Direction Distance Elevation	Database	EDR ID Number
4 **NNE** **1/8 - 1/4 Mile** **Higher**	**CA WELLS**	**CADWR0000008563**

Well ID:	11S17E26A002M	Well Type:	UNK
Source:	Department of Water Resources		
Other Name:	11S17E26A002M	GAMA PFAS Testing:	Not Reported
Groundwater Quality Data:	https://gamagroundwater.waterboards.ca.gov/gama/gamamap/public/GamaDataDisplay.asp?dataset=DWR&samp_date=&global_id=&assigned_name=11S17E26A002M&store_num=		
GeoTracker Data:	Not Reported		

---

5 **SSE** **1/4 - 1/2 Mile** **Higher**	**CA WELLS**	**CADWR0000020082**

Well ID:	11S17E26J002M	Well Type:	UNK
Source:	Department of Water Resources		
Other Name:	11S17E26J002M	GAMA PFAS Testing:	Not Reported
Groundwater Quality Data:	https://gamagroundwater.waterboards.ca.gov/gama/gamamap/public/GamaDataDisplay.asp?dataset=DWR&samp_date=&global_id=&assigned_name=11S17E26J002M&store_num=		
GeoTracker Data:	Not Reported		

---

6 **NE** **1/4 - 1/2 Mile** **Higher**	**CA WELLS**	**CADWR9000032281**

State Well #:	11S17E26A001M	Station ID:	17497
Well Name:	Not Reported	Basin Name:	Madera
Well Use:	Unknown	Well Type:	Unknown
Well Depth:	0	Well Completion Rpt #:	Not Reported

B7 **West** **1/4 - 1/2 Mile** **Lower**	**CA WELLS**	**CAUSGSN00012332**

Well ID:	USGS-365657120050801	Well Type:	UNK
Source:	United States Geological Survey		
Other Name:	USGS-365657120050801	GAMA PFAS Testing:	Not Reported
Groundwater Quality Data:	https://gamagroundwater.waterboards.ca.gov/gama/gamamap/public/GamaDataDisplay.asp?dataset=USGSNEW&samp_date=&global_id=&assigned_name=USGS-365657120050801&store_num=		
GeoTracker Data:	Not Reported		

Map ID Direction Distance Elevation	Database	EDR ID Number
B8 **West** **1/4 - 1/2 Mile** **Lower**	**FED USGS**	**USGS40000179792**

Organization ID:	USGS-CA		
Organization Name:	USGS California Water Science Center		
Monitor Location:	011S017E26F001M	Type:	Well
Description:	Not Reported	HUC:	18040001
Drainage Area:	Not Reported	Drainage Area Units:	Not Reported
Contrib Drainage Area:	Not Reported	Contrib Drainage Area Unts:	Not Reported
Aquifer:	Central Valley aquifer system		
Formation Type:	Alluvium of the Sierra Nevada, Younger (Pleistocene-Holocene)		
Aquifer Type:	Not Reported	Construction Date:	Not Reported
Well Depth:	140	Well Depth Units:	ft
Well Hole Depth:	Not Reported	Well Hole Depth Units:	Not Reported

Ground water levels,Number of Measurements:	1	Level reading date:	1965-07-01
Feet below surface:	59.00	Feet to sea level:	Not Reported
Note:	Not Reported		

---

9 **NNW** **1/4 - 1/2 Mile** **Higher**	**FED USGS**	**USGS40000179835**

Organization ID:	USGS-CA		
Organization Name:	USGS California Water Science Center		
Monitor Location:	011S017E26C001M	Type:	Well
Description:	Not Reported	HUC:	18040001
Drainage Area:	Not Reported	Drainage Area Units:	Not Reported
Contrib Drainage Area:	Not Reported	Contrib Drainage Area Unts:	Not Reported
Aquifer:	Central Valley aquifer system		
Formation Type:	Not Reported	Aquifer Type:	Not Reported
Construction Date:	19610101	Well Depth:	354
Well Depth Units:	ft	Well Hole Depth:	Not Reported
Well Hole Depth Units:	Not Reported		

C10 **SE** **1/4 - 1/2 Mile** **Lower**	**CA WELLS**	**CADDW2000019603**

GAMA:

Well ID:	CA2010002_022_022	Well Type:	MUNICIPAL
Source:	DDW	Other Names:	2010002-022
GAMA Pfas testing:	Not Reported		
Groundwater Quality Data:	https://gamagroundwater.waterboards.ca.gov/gama/gamamap/public/GamaDataDisplay.asp?dataset=DHS&samp_date=&global_id=&assigned_name=CA2010002_022_022&store_num=		
GeoTracker Data:	Not Reported		

Map ID Direction Distance Elevation	Database	EDR ID Number
C11 **SE** **1/4 - 1/2 Mile** **Higher**	**CA WELLS**	**10664**

Seq:	10664	Prim sta c:	11S/17E-26J03 M
Frds no:	2010002022	County:	20
District:	11	User id:	AGE
System no:	2010002	Water type:	G
Source nam:	WELL 27	Station ty:	WELL/AMBNT/MUN/INTAKE
Latitude:	365642.0	Longitude:	1200428.0
Precision:	3	Status:	AU
Comment 1:	Not Reported	Comment 2:	Not Reported
Comment 3:	Not Reported	Comment 4:	Not Reported
Comment 5:	Not Reported	Comment 6:	Not Reported
Comment 7:	Not Reported		

System no:	2010002	System nam:	City Of Madera
Hqname:	Not Reported	Address:	205 W. 4TH STREET
City:	MADERA	State:	Not Reported
Zip:	93637	Zip ext:	Not Reported
Pop serv:	31740	Connection:	7810
Area serve:	MADERA AND SURROUNDING AREA		

---

12 **West** **1/4 - 1/2 Mile** **Lower**	**CA WELLS**	**CADWR0000013424**

Well ID:	11S17E26F001M	Well Type:	UNK
Source:	Department of Water Resources		
Other Name:	11S17E26F001M	GAMA PFAS Testing:	Not Reported
Groundwater Quality Data:	https://gamagroundwater.waterboards.ca.gov/gama/gamamap/public/GamaDataDisplay.asp?dataset=DWR&samp_date=&global_id=&assigned_name=11S17E26F001M&store_num=		
GeoTracker Data:	Not Reported		

---

13 **SE** **1/4 - 1/2 Mile** **Higher**	**FED USGS**	**USGS40000179734**

Organization ID:	USGS-CA		
Organization Name:	USGS California Water Science Center		
Monitor Location:	011S017E26J001M	Type:	Well
Description:	Not Reported	HUC:	18040001
Drainage Area:	Not Reported	Drainage Area Units:	Not Reported
Contrib Drainage Area:	Not Reported	Contrib Drainage Area Unts:	Not Reported
Aquifer:	Central Valley aquifer system		
Formation Type:	Not Reported	Aquifer Type:	Not Reported
Construction Date:	Not Reported	Well Depth:	138
Well Depth Units:	ft	Well Hole Depth:	Not Reported
Well Hole Depth Units:	Not Reported		

Ground water levels,Number of Measurements:	1	Level reading date:	1965-04-01
Feet below surface:	64.00	Feet to sea level:	Not Reported
Note:	Not Reported		

Map ID Direction Distance Elevation	Database	EDR ID Number
14 **WNW** **1/4 - 1/2 Mile** **Lower**	**CA WELLS**	**CADDW2000008701**

GAMA:

Well ID:	CA2010002_025_025	Well Type:	MUNICIPAL
Source:	DDW	Other Names:	2010002-025
GAMA Pfas testing:	Not Reported		
Groundwater Quality Data:	https://gamagroundwater.waterboards.ca.gov/gama/gamamap/public/GamaDataDisplay.asp?dataset=DHS&samp_date=&global_id=&assigned_name=CA2010002_025_025&store_num=		
GeoTracker Data:	Not Reported		

D15 **SSW** **1/2 - 1 Mile** **Lower**	**CA WELLS**	**CADWR0000002116**

Well ID:	11S17E26Q002M	Well Type:	UNK
Source:	Department of Water Resources		
Other Name:	11S17E26Q002M	GAMA PFAS Testing:	Not Reported
Groundwater Quality Data:	https://gamagroundwater.waterboards.ca.gov/gama/gamamap/public/GamaDataDisplay.asp?dataset=DWR&samp_date=&global_id=&assigned_name=11S17E26Q002M&store_num=		
GeoTracker Data:	Not Reported		

D16 **SSW** **1/2 - 1 Mile** **Lower**	**CA WELLS**	**CADWR0000016529**

Well ID:	11S17E26Q003M	Well Type:	UNK
Source:	Department of Water Resources		
Other Name:	11S17E26Q003M	GAMA PFAS Testing:	Not Reported
Groundwater Quality Data:	https://gamagroundwater.waterboards.ca.gov/gama/gamamap/public/GamaDataDisplay.asp?dataset=DWR&samp_date=&global_id=&assigned_name=11S17E26Q003M&store_num=		
GeoTracker Data:	Not Reported		

D17 **SSW** **1/2 - 1 Mile** **Lower**	**CA WELLS**	**CADWR0000029718**

Well ID:	11S17E26Q001M	Well Type:	UNK
Source:	Department of Water Resources		
Other Name:	11S17E26Q001M	GAMA PFAS Testing:	Not Reported
Groundwater Quality Data:	https://gamagroundwater.waterboards.ca.gov/gama/gamamap/public/GamaDataDisplay.asp?dataset=DWR&samp_date=&global_id=&assigned_name=11S17E26Q001M&store_num=		
GeoTracker Data:	Not Reported		

Map ID Direction Distance Elevation	Database	EDR ID Number
18 **South** **1/2 - 1 Mile** **Lower**	**CA WELLS**	**CADDW2000011294**

GAMA:

Well ID:	CA2000642_001_001	Well Type:	MUNICIPAL
Source:	DDW	Other Names:	2000642-001
GAMA Pfas testing:	Not Reported		
Groundwater Quality Data:	https://gamagroundwater.waterboards.ca.gov/gama/gamamap/public/GamaDataDisplay.asp?dataset=DHS&samp_date=&global_id=&assigned_name=CA2000642_001_001&store_num=		
GeoTracker Data:	Not Reported		

D19 **SSW** **1/2 - 1 Mile** **Lower**	**CA WELLS**	**10665**

Seq:	10665	Prim sta c:	11S/17E-26P01 M
Frds no:	2000642001	County:	20
District:	50	User id:	20C
System no:	2000642	Water type:	G
Source nam:	WELL 01	Station ty:	WELL/AMBNT/MUN/INTAKE
Latitude:	365625.0	Longitude:	1200500.0
Precision:	2	Status:	AR
Comment 1:	25427 AVE 13 MADERA CA 93637	Comment 2:	Not Reported
Comment 3:	Not Reported	Comment 4:	Not Reported
Comment 5:	Not Reported	Comment 6:	Not Reported
Comment 7:	Not Reported		
System no:	2000642	System nam:	Bisceglia Winery
Hqname:	Not Reported	Address:	Not Reported
City:	Not Reported	State:	Not Reported
Zip:	Not Reported	Zip ext:	Not Reported
Pop serv:	0	Connection:	0
Area serve:	Not Reported		

E20 **WNW** **1/2 - 1 Mile** **Lower**	**CA WELLS**	**CAUSGSN00017161**

Well ID:	USGS-365704120052901	Well Type:	UNK
Source:	United States Geological Survey		
Other Name:	USGS-365704120052901	GAMA PFAS Testing:	Not Reported
Groundwater Quality Data:	https://gamagroundwater.waterboards.ca.gov/gama/gamamap/public/GamaDataDisplay.asp?dataset=USGSNEW&samp_date=&global_id=&assigned_name=USGS-365704120052901&store_num=		
GeoTracker Data:	Not Reported		

Map ID Direction Distance Elevation	Database	EDR ID Number
E21 **WNW** **1/2 - 1 Mile** **Lower**	**FED USGS**	**USGS40000179814**

Organization ID:	USGS-CA		
Organization Name:	USGS California Water Science Center		
Monitor Location:	011S017E27A003M	Type:	Well
Description:	Not Reported	HUC:	18040001
Drainage Area:	Not Reported	Drainage Area Units:	Not Reported
Contrib Drainage Area:	Not Reported	Contrib Drainage Area Unts:	Not Reported
Aquifer:	Central Valley aquifer system		
Formation Type:	Alluvium of the Sierra Nevada, Younger (Pleistocene-Holocene)		
Aquifer Type:	Not Reported	Construction Date:	Not Reported
Well Depth:	355	Well Depth Units:	ft
Well Hole Depth:	Not Reported	Well Hole Depth Units:	Not Reported

---

F22 **West** **1/2 - 1 Mile** **Lower**	**CA WELLS**	**CAUSGSN00012334**

Well ID:	USGS-365653120053101	Well Type:	UNK
Source:	United States Geological Survey		
Other Name:	USGS-365653120053101	GAMA PFAS Testing:	Not Reported
Groundwater Quality Data:	https://gamagroundwater.waterboards.ca.gov/gama/gamamap/public/GamaDataDisplay.asp?dataset=USGSNEW&samp_date=&global_id=&assigned_name=USGS-365653120053101&store_num=		
GeoTracker Data:	Not Reported		

G23 **WSW** **1/2 - 1 Mile** **Lower**	**CA WELLS**	**CAUSGSN00000137**

Well ID:	USGS-365646120053001	Well Type:	UNK
Source:	United States Geological Survey		
Other Name:	USGS-365646120053001	GAMA PFAS Testing:	Not Reported
Groundwater Quality Data:	https://gamagroundwater.waterboards.ca.gov/gama/gamamap/public/GamaDataDisplay.asp?dataset=USGSNEW&samp_date=&global_id=&assigned_name=USGS-365646120053001&store_num=		
GeoTracker Data:	Not Reported		

F24 **West** **1/2 - 1 Mile** **Lower**	**FED USGS**	**USGS40000179778**

Organization ID:	USGS-CA		
Organization Name:	USGS California Water Science Center		
Monitor Location:	011S017E27H003M	Type:	Well
Description:	Not Reported	HUC:	18040001
Drainage Area:	Not Reported	Drainage Area Units:	Not Reported
Contrib Drainage Area:	Not Reported	Contrib Drainage Area Unts:	Not Reported
Aquifer:	Central Valley aquifer system		
Formation Type:	Alluvium of the Sierra Nevada, Younger (Pleistocene-Holocene)		

Aquifer Type:	Not Reported	Construction Date:	Not Reported
Well Depth:	160	Well Depth Units:	ft
Well Hole Depth:	Not Reported	Well Hole Depth Units:	Not Reported

---

G25
WSW
1/2 - 1 Mile
Lower

FED USGS **USGS40000179761**

Organization ID:	USGS-CA		
Organization Name:	USGS California Water Science Center		
Monitor Location:	011S017E27H001M	Type:	Well
Description:	Not Reported	HUC:	18040001
Drainage Area:	Not Reported	Drainage Area Units:	Not Reported
Contrib Drainage Area:	Not Reported	Contrib Drainage Area Unts:	Not Reported
Aquifer:	Central Valley aquifer system		
Formation Type:	Alluvium of the Sierra Nevada, Younger (Pleistocene-Holocene)		
Aquifer Type:	Not Reported	Construction Date:	Not Reported
Well Depth:	125	Well Depth Units:	ft
Well Hole Depth:	Not Reported	Well Hole Depth Units:	Not Reported

Ground water levels,Number of Measurements:	1	Level reading date:	1965-07-01
Feet below surface:	76.00	Feet to sea level:	Not Reported
Note:	Not Reported		

G26
WSW
1/2 - 1 Mile
Lower

CA WELLS **CADWR0000025259**

Well ID:	11S17E27H001M	Well Type:	UNK
Source:	Department of Water Resources		
Other Name:	11S17E27H001M	GAMA PFAS Testing:	Not Reported
Groundwater Quality Data:	https://gamagroundwater.waterboards.ca.gov/gama/gamamap/public/GamaDataDisplay.asp?dataset=DWR&samp_date=&global_id=&assigned_name=11S17E27H001M&store_num=		
GeoTracker Data:	Not Reported		

G27
WSW
1/2 - 1 Mile
Lower

CA WELLS **CADWR9000032244**

State Well #:	11S17E27H001M	Station ID:	17498
Well Name:	Not Reported	Basin Name:	Madera
Well Use:	Unknown	Well Type:	Unknown
Well Depth:	0	Well Completion Rpt #:	Not Reported

28
SW
1/2 - 1 Mile
Lower

FED USGS **USGS40000179718**

Organization ID:	USGS-CA
Organization Name:	USGS California Water Science Center

Monitor Location:	011S017E26M001M	Type:	Well
Description:	Not Reported	HUC:	18040001
Drainage Area:	Not Reported	Drainage Area Units:	Not Reported
Contrib Drainage Area:	Not Reported	Contrib Drainage Area Unts:	Not Reported
Aquifer:	Central Valley aquifer system		
Formation Type:	Not Reported	Aquifer Type:	Not Reported
Construction Date:	19800917	Well Depth:	248
Well Depth Units:	ft	Well Hole Depth:	307
Well Hole Depth Units:	ft		

Ground water levels,Number of Measurements:	1	Level reading date:	1980-09-17
Feet below surface:	111	Feet to sea level:	Not Reported
Note:	Not Reported		

E29
WNW **CA WELLS** **CADWR0000003246**
1/2 - 1 Mile
Lower

Well ID:	11S17E26D001M	Well Type:	UNK
Source:	Department of Water Resources		
Other Name:	11S17E26D001M	GAMA PFAS Testing:	Not Reported
Groundwater Quality Data:	https://gamagroundwater.waterboards.ca.gov/gama/gamamap/public/GamaDataDisplay.asp?dataset=DWR&samp_date=&global_id=&assigned_name=11S17E26D001M&store_num=		
GeoTracker Data:	Not Reported		

H30
WSW **CA WELLS** **CAUSGSN00007413**
1/2 - 1 Mile
Lower

Well ID:	USGS-365637120052901	Well Type:	UNK
Source:	United States Geological Survey		
Other Name:	USGS-365637120052901	GAMA PFAS Testing:	Not Reported
Groundwater Quality Data:	https://gamagroundwater.waterboards.ca.gov/gama/gamamap/public/GamaDataDisplay.asp?dataset=USGSNEW&samp_date=&global_id=&assigned_name=USGS-365637120052901&store_num=		
GeoTracker Data:	Not Reported		

H31
WSW **FED USGS** **USGS40000179729**
1/2 - 1 Mile
Lower

Organization ID:	USGS-CA		
Organization Name:	USGS California Water Science Center		
Monitor Location:	011S017E27J001M	Type:	Well
Description:	Not Reported	HUC:	18040001
Drainage Area:	Not Reported	Drainage Area Units:	Not Reported
Contrib Drainage Area:	Not Reported	Contrib Drainage Area Unts:	Not Reported
Aquifer:	Central Valley aquifer system		
Formation Type:	Alluvium of the Sierra Nevada, Younger (Pleistocene-Holocene)		
Aquifer Type:	Not Reported	Construction Date:	19290101
Well Depth:	125	Well Depth Units:	ft
Well Hole Depth:	Not Reported	Well Hole Depth Units:	Not Reported

Map ID Direction Distance Elevation	Database	EDR ID Number
I32 **SSW** **1/2 - 1 Mile** **Lower**	**CA WELLS**	**CADWR9000032167**

State Well #:	11S17E35C001M	Station ID:	36209
Well Name:	Not Reported	Basin Name:	Madera
Well Use:	Unknown	Well Type:	Unknown
Well Depth:	0	Well Completion Rpt #:	Not Reported

J33 **WNW** **1/2 - 1 Mile** **Lower**	**CA WELLS**	**CAUSGSN00016606**

Well ID:	USGS-365704120053401	Well Type:	UNK
Source:	United States Geological Survey		
Other Name:	USGS-365704120053401	GAMA PFAS Testing:	Not Reported
Groundwater Quality Data:	https://gamagroundwater.waterboards.ca.gov/gama/gamamap/public/GamaDataDisplay.asp?dataset=USGSNEW&samp_date=&global_id=&assigned_name=USGS-365704120053401&store_num=		
GeoTracker Data:	Not Reported		

J34 **WNW** **1/2 - 1 Mile** **Lower**	**FED USGS**	**USGS40000179815**

Organization ID:	USGS-CA		
Organization Name:	USGS California Water Science Center		
Monitor Location:	011S017E27A001M	Type:	Well
Description:	Not Reported	HUC:	18040001
Drainage Area:	Not Reported	Drainage Area Units:	Not Reported
Contrib Drainage Area:	Not Reported	Contrib Drainage Area Unts:	Not Reported
Aquifer:	Central Valley aquifer system		
Formation Type:	Alluvium of the Sierra Nevada, Younger (Pleistocene-Holocene)		
Aquifer Type:	Not Reported	Construction Date:	Not Reported
Well Depth:	150	Well Depth Units:	ft
Well Hole Depth:	Not Reported	Well Hole Depth Units:	Not Reported

---

35 **North** **1/2 - 1 Mile** **Higher**	**CA WELLS**	**CADWR0000027723**

Well ID:	11S17E23J001M	Well Type:	UNK
Source:	Department of Water Resources		
Other Name:	11S17E23J001M	GAMA PFAS Testing:	Not Reported
Groundwater Quality Data:	https://gamagroundwater.waterboards.ca.gov/gama/gamamap/public/GamaDataDisplay.asp?dataset=DWR&samp_date=&global_id=&assigned_name=11S17E23J001M&store_num=		
GeoTracker Data:	Not Reported		

Map ID Direction Distance Elevation	Database	EDR ID Number
K36 **East** **1/2 - 1 Mile** **Higher**	**CA WELLS**	**10662**

Seq:	10662	Prim sta c:	11S/17E-25B02 M
Frds no:	2010002008	County:	20
District:	11	User id:	AGE
System no:	2010002	Water type:	G
Source nam:	WELL 11 - DESTROYED	Station ty:	WELL/AMBNT/MUN/INTAKE/SUPPLY
Latitude:	365700.0	Longitude:	1200400.0
Precision:	8	Status:	DS
Comment 1:	Not Reported	Comment 2:	Not Reported
Comment 3:	Not Reported	Comment 4:	Not Reported
Comment 5:	Not Reported	Comment 6:	Not Reported
Comment 7:	Not Reported		

System no:	2010002	System nam:	City Of Madera
Hqname:	Not Reported	Address:	205 W. 4TH STREET
City:	MADERA	State:	Not Reported
Zip:	93637	Zip ext:	Not Reported
Pop serv:	31740	Connection:	7810
Area serve:	MADERA AND SURROUNDING AREA		

---

37 **SE** **1/2 - 1 Mile** **Higher**	**CA WELLS**	**CADWR0000011954**	

Well ID:	11S17E25P001M	Well Type:	UNK
Source:	Department of Water Resources		
Other Name:	11S17E25P001M	GAMA PFAS Testing:	Not Reported
Groundwater Quality Data:	https://gamagroundwater.waterboards.ca.gov/gama/gamamap/public/GamaDataDisplay.asp?dataset=DWR&samp_date=&global_id=&assigned_name=11S17E25P001M&store_num=		
GeoTracker Data:	Not Reported		

L38 **South** **1/2 - 1 Mile** **Lower**	**CA WELLS**	**CADWR0000036039**	

Well ID:	11S17E35A002M	Well Type:	UNK
Source:	Department of Water Resources		
Other Name:	11S17E35A002M	GAMA PFAS Testing:	Not Reported
Groundwater Quality Data:	https://gamagroundwater.waterboards.ca.gov/gama/gamamap/public/GamaDataDisplay.asp?dataset=DWR&samp_date=&global_id=&assigned_name=11S17E35A002M&store_num=		
GeoTracker Data:	Not Reported		

L39 **South** **1/2 - 1 Mile** **Lower**	**CA WELLS**	**CADWR0000004621**	

Well ID:	11S17E35A003M	Well Type:	UNK
Source:	Department of Water Resources		

Other Name:	11S17E35A003M	GAMA PFAS Testing:	Not Reported
Groundwater Quality Data:	https://gamagroundwater.waterboards.ca.gov/gama/gamamap/public/GamaDataDisplay.asp?dataset=DWR&samp_date=&global_id=&assigned_name=11S17E35A003M&store_num=		
GeoTracker Data:	Not Reported		

L40
South **CA WELLS** **CADWR0000014632**
1/2 - 1 Mile
Lower

Well ID:	11S17E35A001M	Well Type:	UNK
Source:	Department of Water Resources		
Other Name:	11S17E35A001M	GAMA PFAS Testing:	Not Reported
Groundwater Quality Data:	https://gamagroundwater.waterboards.ca.gov/gama/gamamap/public/GamaDataDisplay.asp?dataset=DWR&samp_date=&global_id=&assigned_name=11S17E35A001M&store_num=		
GeoTracker Data:	Not Reported		

I41
South **CA WELLS** **CAEDF0000022934**
1/2 - 1 Mile
Lower

Well ID:	AGW080012558-JUDY	Well Type:	MONITORING
Source:	Agricultural Lands	Other Name:	JUDY
GAMA PFAS Testing:	Not Reported		
Groundwater Quality Data:	https://gamagroundwater.waterboards.ca.gov/gama/gamamap/public/GamaDataDisplay.asp?dataset=AGLAND&samp_date=&global_id=AGW080012558&assigned_name=JUDY&store_num=		
GeoTracker Data:	Not Reported		

I42
SSW **CA WELLS** **CADWR0000013215**
1/2 - 1 Mile
Lower

Well ID:	11S17E35B001M	Well Type:	UNK
Source:	Department of Water Resources		
Other Name:	11S17E35B001M	GAMA PFAS Testing:	Not Reported
Groundwater Quality Data:	https://gamagroundwater.waterboards.ca.gov/gama/gamamap/public/GamaDataDisplay.asp?dataset=DWR&samp_date=&global_id=&assigned_name=11S17E35B001M&store_num=		
GeoTracker Data:	Not Reported		

43
NW **CA WELLS** **CADDW2000006097**
1/2 - 1 Mile
Lower

GAMA:

Well ID:	CA2010002_011_011	Well Type:	MUNICIPAL
Source:	DDW	Other Names:	2010002-011
GAMA Pfas testing:	Not Reported		
Groundwater Quality Data:	https://gamagroundwater.waterboards.ca.gov/gama/gamamap/public/GamaDataDisplay.asp?dataset=DHS&samp_date=&global_id=&assigned_name=CA2010002_011_011&store_num=		
GeoTracker Data:	Not Reported		

Map ID Direction Distance Elevation	Database	EDR ID Number
K44 **East** **1/2 - 1 Mile** **Higher**	**CA WELLS**	**CADDW2000020090**

GAMA:

Well ID:	CA2010002_008_008	Well Type:	MUNICIPAL
Source:	DDW	Other Names:	2010002-008
GAMA Pfas testing:	Not Reported		
Groundwater Quality Data:	https://gamagroundwater.waterboards.ca.gov/gama/gamamap/public/GamaDataDisplay.asp?dataset=DHS&samp_date=&global_id=&assigned_name=CA2010002_008_008&store_num=		
GeoTracker Data:	Not Reported		

L45 **South** **1/2 - 1 Mile** **Lower**	**CA WELLS**	**CAEDF0000025140**

Well ID:	AGW080013413-AVE13_7D	Well Type:	MONITORING
Source:	Agricultural Lands	Other Name:	AVE13_7D
GAMA PFAS Testing:	Not Reported		
Groundwater Quality Data:	https://gamagroundwater.waterboards.ca.gov/gama/gamamap/public/GamaDataDisplay.asp?dataset=AGLAND&samp_date=&global_id=AGW080013413&assigned_name=AVE13_7D&store_num=		
GeoTracker Data:	Not Reported		

---

46 **NNE** **1/2 - 1 Mile** **Higher**	**FED USGS**	**USGS40000179925**

Organization ID:	USGS-CA		
Organization Name:	USGS California Water Science Center		
Monitor Location:	011S017E23J001M	Type:	Well
Description:	Not Reported	HUC:	18040001
Drainage Area:	Not Reported	Drainage Area Units:	Not Reported
Contrib Drainage Area:	Not Reported	Contrib Drainage Area Unts:	Not Reported
Aquifer:	Central Valley aquifer system		
Formation Type:	Not Reported	Aquifer Type:	Not Reported
Construction Date:	19480101	Well Depth:	440
Well Depth Units:	ft	Well Hole Depth:	Not Reported
Well Hole Depth Units:	Not Reported		

---

47 **ENE** **1/2 - 1 Mile** **Higher**	**CA WELLS**	**CADWR0000031350**

Well ID:	11S17E25B001M	Well Type:	UNK
Source:	Department of Water Resources		
Other Name:	11S17E25B001M	GAMA PFAS Testing:	Not Reported
Groundwater Quality Data:	https://gamagroundwater.waterboards.ca.gov/gama/gamamap/public/GamaDataDisplay.asp?dataset=DWR&samp_date=&global_id=&assigned_name=11S17E25B001M&store_num=		
GeoTracker Data:	Not Reported		

Map ID Direction Distance Elevation	Database	EDR ID Number
48 **SSE** **1/2 - 1 Mile** **Lower**	**FED USGS**	**USGS40000179633**

Organization ID:	USGS-CA		
Organization Name:	USGS California Water Science Center		
Monitor Location:	011S017E35A001M	Type:	Well
Description:	Not Reported	HUC:	18040001
Drainage Area:	Not Reported	Drainage Area Units:	Not Reported
Contrib Drainage Area:	Not Reported	Contrib Drainage Area Unts:	Not Reported
Aquifer:	Central Valley aquifer system		
Formation Type:	Not Reported	Aquifer Type:	Not Reported
Construction Date:	19380101	Well Depth:	167
Well Depth Units:	ft	Well Hole Depth:	Not Reported
Well Hole Depth Units:	Not Reported		

---

49 **SSW** **1/2 - 1 Mile** **Lower**	**CA WELLS**	**CADWR0000020541**

Well ID:	11S17E35C002M	Well Type:	UNK
Source:	Department of Water Resources		
Other Name:	11S17E35C002M	GAMA PFAS Testing:	Not Reported
Groundwater Quality Data:	https://gamagroundwater.waterboards.ca.gov/gama/gamamap/public/GamaDataDisplay.asp?dataset=DWR&samp_date=&global_id=&assigned_name=11S17E35C002M&store_num=		
GeoTracker Data:	Not Reported		

---

50 **NE** **1/2 - 1 Mile** **Higher**	**FED USGS**	**USGS40000179906**

Organization ID:	USGS-CA		
Organization Name:	USGS California Water Science Center		
Monitor Location:	011S017E24M001M	Type:	Well
Description:	Not Reported	HUC:	18040001
Drainage Area:	Not Reported	Drainage Area Units:	Not Reported
Contrib Drainage Area:	Not Reported	Contrib Drainage Area Unts:	Not Reported
Aquifer:	Central Valley aquifer system		
Formation Type:	Not Reported	Aquifer Type:	Not Reported
Construction Date:	Not Reported	Well Depth:	Not Reported
Well Depth Units:	Not Reported	Well Hole Depth:	Not Reported
Well Hole Depth Units:	Not Reported		

M51 **SW** **1/2 - 1 Mile** **Lower**	**CA WELLS**	**CAEDF0000006825**

Well ID:	SL205184269-MW-17R	Well Type:	MONITORING
Source:	EDF	Other Name:	MW-17R
GAMA PFAS Testing:	Not Reported		

Groundwater Quality Data:	https://gamagroundwater.waterboards.ca.gov/gama/gamamap/public/GamaDataDisplay.asp?dataset=EDF&samp_date=&global_id=SL205184269&assigned_name=MW-17R&store_num=
GeoTracker Data:	https://geotracker.waterboards.ca.gov/profile_report.asp?cmd=MWEDFResults&global_id=SL205184269&assigned_name=MW-17R

M52
SW
1/2 - 1 Mile
Lower

CA WELLS **CAEDF0000133930**

Well ID:	SL205184269-MW-17	Well Type:	MONITORING
Source:	EDF	Other Name:	MW-17
GAMA PFAS Testing:	Not Reported		
Groundwater Quality Data:	https://gamagroundwater.waterboards.ca.gov/gama/gamamap/public/GamaDataDisplay.asp?dataset=EDF&samp_date=&global_id=SL205184269&assigned_name=MW-17&store_num=		
GeoTracker Data:	https://geotracker.waterboards.ca.gov/profile_report.asp?cmd=MWEDFResults&global_id=SL205184269&assigned_name=MW-17		

53
SE
1/2 - 1 Mile
Higher

CA WELLS **10672**

Seq:	10672	Prim sta c:	11S/17E-35A01 M
Frds no:	2000661001	County:	20
District:	50	User id:	20C
System no:	2000661	Water type:	G
Source nam:	WELL 01	Station ty:	WELL/AMBNT/MUN/INTAKE
Latitude:	365616.0	Longitude:	1200411.0
Precision:	2	Status:	AR
Comment 1:	12706 RD 26 MADERA CA 93637	Comment 2:	Not Reported
Comment 3:	Not Reported	Comment 4:	Not Reported
Comment 5:	Not Reported	Comment 6:	Not Reported
Comment 7:	Not Reported		

System no:	2000661	System nam:	Oberti Olives
Hqname:	Not Reported	Address:	Not Reported
City:	Not Reported	State:	Not Reported
Zip:	Not Reported	Zip ext:	Not Reported
Pop serv:	0	Connection:	0
Area serve:	Not Reported		

54
SSE
1/2 - 1 Mile
Lower

FED USGS **USGS40000179617**

Organization ID:	USGS-CA		
Organization Name:	USGS California Water Science Center		
Monitor Location:	011S017E35A002M	Type:	Well
Description:	Not Reported	HUC:	18040001
Drainage Area:	Not Reported	Drainage Area Units:	Not Reported
Contrib Drainage Area:	Not Reported	Contrib Drainage Area Unts:	Not Reported
Aquifer:	Central Valley aquifer system		
Formation Type:	Not Reported	Aquifer Type:	Not Reported
Construction Date:	19490101	Well Depth:	366
Well Depth Units:	ft	Well Hole Depth:	Not Reported

Well Hole Depth Units: Not Reported

55
West
1/2 - 1 Mile
Lower

CA WELLS **CADWR0000008167**

Well ID:	11S17E27H003M	Well Type:	UNK
Source:	Department of Water Resources		
Other Name:	11S17E27H003M	GAMA PFAS Testing:	Not Reported
Groundwater Quality Data:	https://gamagroundwater.waterboards.ca.gov/gama/gamamap/public/GamaDataDisplay.asp?dataset=DWR&samp_date=&global_id=&assigned_name=11S17E27H003M&store_num=		
GeoTracker Data:	Not Reported		

56
ESE
1/2 - 1 Mile
Higher

FED USGS **USGS40000179706**

Organization ID:	USGS-CA		
Organization Name:	USGS California Water Science Center		
Monitor Location:	011S017E25P001M	Type:	Well
Description:	Not Reported	HUC:	18040001
Drainage Area:	Not Reported	Drainage Area Units:	Not Reported
Contrib Drainage Area:	Not Reported	Contrib Drainage Area Unts:	Not Reported
Aquifer:	Central Valley aquifer system		
Formation Type:	Not Reported	Aquifer Type:	Not Reported
Construction Date:	Not Reported	Well Depth:	107
Well Depth Units:	ft	Well Hole Depth:	Not Reported
Well Hole Depth Units:	Not Reported		

Ground water levels,Number of Measurements:	1	Level reading date:	1965-04-01
Feet below surface:	65.00	Feet to sea level:	Not Reported
Note:	Not Reported		

N57
WNW
1/2 - 1 Mile
Lower

CA WELLS **CADWR0000028925**

Well ID:	11S17E27A001M	Well Type:	UNK
Source:	Department of Water Resources		
Other Name:	11S17E27A001M	GAMA PFAS Testing:	Not Reported
Groundwater Quality Data:	https://gamagroundwater.waterboards.ca.gov/gama/gamamap/public/GamaDataDisplay.asp?dataset=DWR&samp_date=&global_id=&assigned_name=11S17E27A001M&store_num=		
GeoTracker Data:	Not Reported		

N58
WNW
1/2 - 1 Mile
Lower

CA WELLS **CADWR0000002103**

Well ID:	11S17E27A003M	Well Type:	UNK
Source:	Department of Water Resources		

Other Name:	11S17E27A003M	GAMA PFAS Testing:	Not Reported
Groundwater Quality Data:	https://gamagroundwater.waterboards.ca.gov/gama/gamamap/public/GamaDataDisplay.asp?dataset=DWR&samp_date=&global_id=&assigned_name=11S17E27A003M&store_num=		
GeoTracker Data:	Not Reported		

59
WSW **CA WELLS** **CADWR0000016974**
1/2 - 1 Mile
Lower

Well ID:	11S17E27J001M	Well Type:	UNK
Source:	Department of Water Resources		
Other Name:	11S17E27J001M	GAMA PFAS Testing:	Not Reported
Groundwater Quality Data:	https://gamagroundwater.waterboards.ca.gov/gama/gamamap/public/GamaDataDisplay.asp?dataset=DWR&samp_date=&global_id=&assigned_name=11S17E27J001M&store_num=		
GeoTracker Data:	Not Reported		

GEOCHECK® - PHYSICAL SETTING SOURCE MAP FINDINGS
RADON

AREA RADON INFORMATION

State Database: CA Radon

Radon Test Results

Zipcode	Num Tests	> 4 pCi/L
93637	13	0

Federal EPA Radon Zone for MADERA County: 2

Note: Zone 1 indoor average level > 4 pCi/L.
: Zone 2 indoor average level >= 2 pCi/L and <= 4 pCi/L.
: Zone 3 indoor average level < 2 pCi/L.

Federal Area Radon Information for Zip Code: 93637

Number of sites tested: 4

Area	Average Activity	% <4 pCi/L	% 4-20 pCi/L	% >20 pCi/L
Living Area - 1st Floor	1.200 pCi/L	100%	0%	0%
Living Area - 2nd Floor	Not Reported	Not Reported	Not Reported	Not Reported
Basement	Not Reported	Not Reported	Not Reported	Not Reported

PHYSICAL SETTING SOURCE RECORDS SEARCHED

TOPOGRAPHIC INFORMATION

USGS 7.5' Digital Elevation Model (DEM)
Source: United States Geologic Survey
EDR acquired the USGS 7.5' Digital Elevation Model in 2002 and updated it in 2006. The 7.5 minute DEM corresponds to the USGS 1:24,000- and 1:25,000-scale topographic quadrangle maps. The DEM provides elevation data with consistent elevation units and projection.

Current USGS 7.5 Minute Topographic Map
Source: U.S. Geological Survey

HYDROLOGIC INFORMATION

Flood Zone Data: This data was obtained from the Federal Emergency Management Agency (FEMA). It depicts 100-year and 500-year flood zones as defined by FEMA. It includes the National Flood Hazard Layer (NFHL) which incorporates Flood Insurance Rate Map (FIRM) data and Q3 data from FEMA in areas not covered by NFHL.
Source: FEMA
Telephone: 877-336-2627
Date of Government Version: 2003, 2015

NWI: National Wetlands Inventory. This data, available in select counties across the country, was obtained by EDR in 2002, 2005, 2010 and 2015 from the U.S. Fish and Wildlife Service.

State Wetlands Data: Wetland Inventory
Source: Department of Fish and Wildlife
Telephone: 916-445-0411

HYDROGEOLOGIC INFORMATION

AQUIFLOW[R] Information System
Source: EDR proprietary database of groundwater flow information
EDR has developed the AQUIFLOW Information System (AIS) to provide data on the general direction of groundwater flow at specific points. EDR has reviewed reports submitted to regulatory authorities at select sites and has extracted the date of the report, hydrogeologically determined groundwater flow direction and depth to water table information.

GEOLOGIC INFORMATION

Geologic Age and Rock Stratigraphic Unit
Source: P.G. Schruben, R.E. Arndt and W.J. Bawiec, Geology of the Conterminous U.S. at 1:2,500,000 Scale - A digital representation of the 1974 P.B. King and H.M. Beikman Map, USGS Digital Data Series DDS - 11 (1994).

STATSGO: State Soil Geographic Database
Source: Department of Agriculture, Natural Resources Conservation Service (NRCS)
The U.S. Department of Agriculture's (USDA) Natural Resources Conservation Service (NRCS) leads the national Conservation Soil Survey (NCSS) and is responsible for collecting, storing, maintaining and distributing soil survey information for privately owned lands in the United States. A soil map in a soil survey is a representation of soil patterns in a landscape. Soil maps for STATSGO are compiled by generalizing more detailed (SSURGO) soil survey maps.

SSURGO: Soil Survey Geographic Database
Source: Department of Agriculture, Natural Resources Conservation Service (NRCS)
Telephone: 800-672-5559
SSURGO is the most detailed level of mapping done by the Natural Resources Conservation Service, mapping scales generally range from 1:12,000 to 1:63,360. Field mapping methods using national standards are used to construct the soil maps in the Soil Survey Geographic (SSURGO) database. SSURGO digitizing duplicates the original soil survey maps. This level of mapping is designed for use by landowners, townships and county natural resource planning and management.

PHYSICAL SETTING SOURCE RECORDS SEARCHED

LOCAL / REGIONAL WATER AGENCY RECORDS

FEDERAL WATER WELLS

PWS: Public Water Systems
Source: EPA/Office of Drinking Water
Telephone: 202-564-3750
Public Water System data from the Federal Reporting Data System. A PWS is any water system which provides water to at least 25 people for at least 60 days annually. PWSs provide water from wells, rivers and other sources.

PWS ENF: Public Water Systems Violation and Enforcement Data
Source: EPA/Office of Drinking Water
Telephone: 202-564-3750
Violation and Enforcement data for Public Water Systems from the Safe Drinking Water Information System (SDWIS) after August 1995. Prior to August 1995, the data came from the Federal Reporting Data System (FRDS).

USGS Water Wells: USGS National Water Inventory System (NWIS)
This database contains descriptive information on sites where the USGS collects or has collected data on surface water and/or groundwater. The groundwater data includes information on wells, springs, and other sources of groundwater.

OTHER STATE DATABASE INFORMATION

Groundwater Ambient Monitoring & Assessment Program
State Water Resources Control Board
Telephone: 916-341-5577
The GAMA Program is Californias comprehensive groundwater quality monitoring program. GAMA collects data by testing the untreated, raw water in different types of wells for naturally-occurring and man-made chemicals. The GAMA data includes Domestic, Monitoring and Municipal well types from the following sources, Department of Water Resources, Department of Heath Services, EDF, Agricultural Lands, Lawrence Livermore National Laboratory, Department of Pesticide Regulation, United States Geological Survey, Groundwater Ambient Monitoring and Assessment Program and Local Groundwater Projects.

Water Well Database
Source: Department of Water Resources
Telephone: 916-651-9648

California Drinking Water Quality Database
Source: Department of Public Health
Telephone: 916-324-2319
The database includes all drinking water compliance and special studies monitoring for the state of California since 1984. It consists of over 3,200,000 individual analyses along with well and water system information.

Geothermal Wells Listing
Department of Conservation
Telephone: 916-445-9686
Geothermal well means a well constructed to extract or return water to the ground after it has been used for heating or cooling purposes. Geothermal wells in California (except for wells on federal leases which are administered by the Bureau of Land Management) are permitted, drilled, operated, and permanently sealed and closed (plugged and abandoned) under requirements and procedures administered by the Geothermal Section of the Department of Conservations Geologic Energy Management Division (CalGEM, formerly DOGGR).

California Oil and Gas Well Locations
Source: Dept of Conservation, Geologic Energy Management Division
Telephone: 916-323-1779
Oil and Gas well locations in the state.

PHYSICAL SETTING SOURCE RECORDS SEARCHED

California Earthquake Fault Lines
Source: California Division of Mines and Geology
The fault lines displayed on EDR's Topographic map are digitized quaternary fault lines prepared in 1975 by the United State Geological Survey. Additional information (also from 1975) regarding activity at specific fault lines comes from California's Preliminary Fault Activity Map prepared by the California Division of Mines and Geology.

RADON

State Database: CA Radon
Source: Department of Public Health
Telephone: 916-210-8558
Radon Database for California

Area Radon Information
Source: USGS
Telephone: 703-356-4020
The National Radon Database has been developed by the U.S. Environmental Protection Agency (USEPA) and is a compilation of the EPA/State Residential Radon Survey and the National Residential Radon Survey. The study covers the years 1986 - 1992. Where necessary data has been supplemented by information collected at private sources such as universities and research institutions.

EPA Radon Zones
Source: EPA
Telephone: 703-356-4020
Sections 307 & 309 of IRAA directed EPA to list and identify areas of U.S. with the potential for elevated indoor radon levels.

OTHER

Airport Landing Facilities: Private and public use landing facilities
Source: Federal Aviation Administration, 800-457-6656

Epicenters: World earthquake epicenters, Richter 5 or greater
Source: Department of Commerce, National Oceanic and Atmospheric Administration

California Earthquake Fault Lines: The fault lines displayed on EDR's Topographic map are digitized quaternary fault lines, prepared in 1975 by the United State Geological Survey. Additional information (also from 1975) regarding activity at specific fault lines comes from California's Preliminary Fault Activity Map prepared by the California Division of Mines and Geology.

STREET AND ADDRESS INFORMATION

© 2015 TomTom North America, Inc. All rights reserved. This material is proprietary and the subject of copyright protection and other intellectual property rights owned by or licensed to Tele Atlas North America, Inc. The use of this material is subject to the terms of a license agreement. You will be held liable for any unauthorized copying or disclosure of this material.

SUPPLEMENTARY DOCUMENTATION

Brett Frazier, County Assessor

Property Address: **325 S SCHNOOR AVE MADERA CA 93637-5248**

General Information

Parcel # (APN):	**009-330-011-000** Open Map
Owner:	See Full Detail
Mailing Address:	**401 W FALLBROOK AVE #101 FRESNO CA 93711**
Legal Description:	**MIDVALE COL SEC 26 T11S R17E**
Use Type:	**INDUSTRIAL**
Tax Rate Area:	**002-052**
Value Notice:	Open

Full Detail $14.95 Add to Cart

PLEASE NOTE: If a field is empty on this page, there is no data available, and the field will also be empty on the Full Detail property report.

Assessment

Total Value:	**$1,030,715**	Year Assd:	**2023**
Land:	**$1,030,715**	Zoning:	
Structures:		Use Code:	See Full Detail
Other:		Census Tract:	See Full Detail
% Improved:	See Full Detail	Price/SqFt:	See Full Detail
Exempt Amt:			
HO Exempt:	**N**		

Sale History

	Sale 1	Sale 2	Sale 3	Transfer
Document Date:	**08/17/2021**	See Full Detail		See Full Detail
Document Number:	**2021R0025768**	See Full Detail		See Full Detail
Document Type:	See Full Detail			
Transfer Amount:	**$1,011,000**			
Seller (Grantor):	See Full Detail			

Property Characteristics

Bedrooms:		Fireplace:		Units:	
Baths (Full):		A/C:		Stories:	See Full Detail
Baths (Half):		Heating:		Quality:	
Total Rooms:		Pool:		Building Class:	See Full Detail
Bldg/Liv Area:	**35,100**	Park Type:		Condition:	
Lot Acres:	**16.570**	Spaces:		Site Influence:	
Lot SqFt:	**721,789**	Garage SqFt:		Timber Preserve:	
Year Built:	**2023**			Ag Preserve:	
Effective Year:	See Full Detail				

**The information provided here is deemed reliable, but is not guaranteed.

Additional reports on this property

© 2024 **ParcelQuest** | www.parcelquest.com | Privacy Policy | Refund Policy | Disclaimer | Usage Limits

Soil Map—Madera Area, California
(Madera Industrial WHSE)

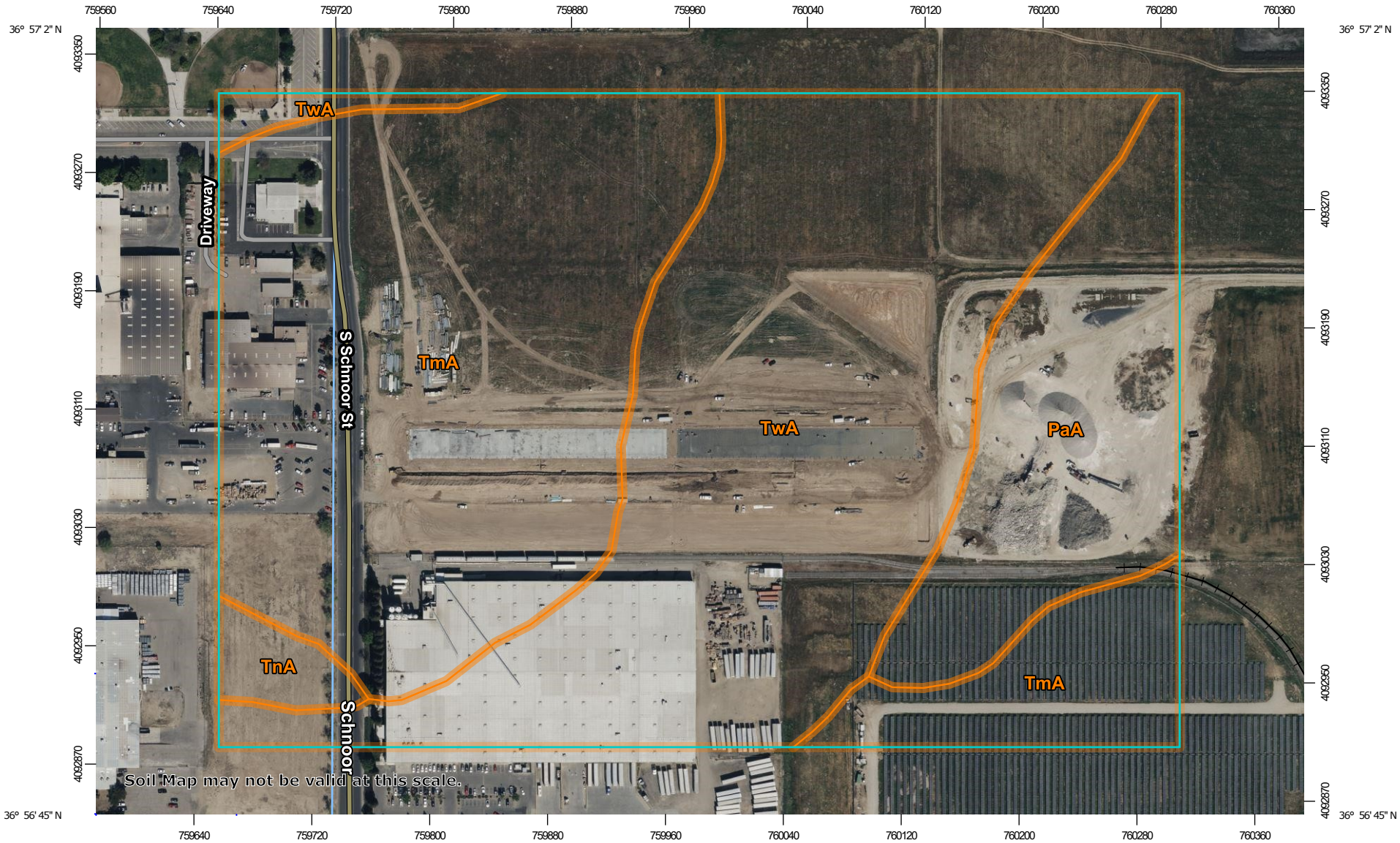

Map Scale: 1:3,750 if printed on A landscape (11" x 8.5") sheet.

N

Meters: 0 50 100 200 300

Feet: 0 150 300 600 900

Map projection: Web Mercator Corner coordinates: WGS84 Edge tics: UTM Zone 10N WGS84

MAP LEGEND

Area of Interest (AOI)

Area of Interest (AOI)

Soils

Soil Map Unit Polygons

Soil Map Unit Lines

Soil Map Unit Points

Special Point Features

Blowout

Borrow Pit

Clay Spot

Closed Depression

Gravel Pit

Gravelly Spot

Landfill

Lava Flow

Marsh or swamp

Mine or Quarry

Miscellaneous Water

Perennial Water

Rock Outcrop

Saline Spot

Sandy Spot

Severely Eroded Spot

Sinkhole

Slide or Slip

Sodic Spot

Spoil Area

Stony Spot

Very Stony Spot

Wet Spot

Other

Special Line Features

Water Features

Streams and Canals

Transportation

Rails

Interstate Highways

US Routes

Major Roads

Local Roads

Background

Aerial Photography

MAP INFORMATION

The soil surveys that comprise your AOI were mapped at 1:20,000.

Warning: Soil Map may not be valid at this scale.

Enlargement of maps beyond the scale of mapping can cause misunderstanding of the detail of mapping and accuracy of soil line placement. The maps do not show the small areas of contrasting soils that could have been shown at a more detailed scale.

Please rely on the bar scale on each map sheet for map measurements.

Source of Map: Natural Resources Conservation Service
Web Soil Survey URL:
Coordinate System: Web Mercator (EPSG:3857)

Maps from the Web Soil Survey are based on the Web Mercator projection, which preserves direction and shape but distorts distance and area. A projection that preserves area, such as the Albers equal-area conic projection, should be used if more accurate calculations of distance or area are required.

This product is generated from the USDA-NRCS certified data as of the version date(s) listed below.

Soil Survey Area: Madera Area, California
Survey Area Data: Version 17, Aug 31, 2023

Soil map units are labeled (as space allows) for map scales 1:50,000 or larger.

Date(s) aerial images were photographed: Mar 16, 2022—Mar 21, 2022

The orthophoto or other base map on which the soil lines were compiled and digitized probably differs from the background imagery displayed on these maps. As a result, some minor shifting of map unit boundaries may be evident.

Map Unit Legend

Map Unit Symbol	Map Unit Name	Acres in AOI	Percent of AOI
PaA	Pachappa fine sandy loam, 0 to 1 percent slopes	10.5	14.6%
TmA	Traver loam, slightly saline-alkali, 0 to 1 percent slopes	30.7	42.9%
TnA	Traver loam, moderately saline-sodic, 0 to 1 percent slopes	1.2	1.6%
TwA	Tujunga loamy sand, 0 to 3 percent slopes	29.2	40.9%
Totals for Area of Interest		**71.5**	**100.0%**

U.S. Fish and Wildlife Service
National Wetlands Inventory

Madera Industrial WHSE

April 19, 2024

Wetlands

- Estuarine and Marine Deepwater
- Estuarine and Marine Wetland
- Freshwater Emergent Wetland
- Freshwater Forested/Shrub Wetland
- Freshwater Pond
- Lake
- Other
- Riverine

This map is for general reference only. The US Fish and Wildlife Service is not responsible for the accuracy or currentness of the base data shown on this map. All wetlands related data should be used in accordance with the layer metadata found on the Wetlands Mapper web site.

National Wetlands Inventory (NWI)
This page was produced by the NWI mapper

National Flood Hazard Layer FIRMette

FEMA

120°5'10"W 36°57'8"N

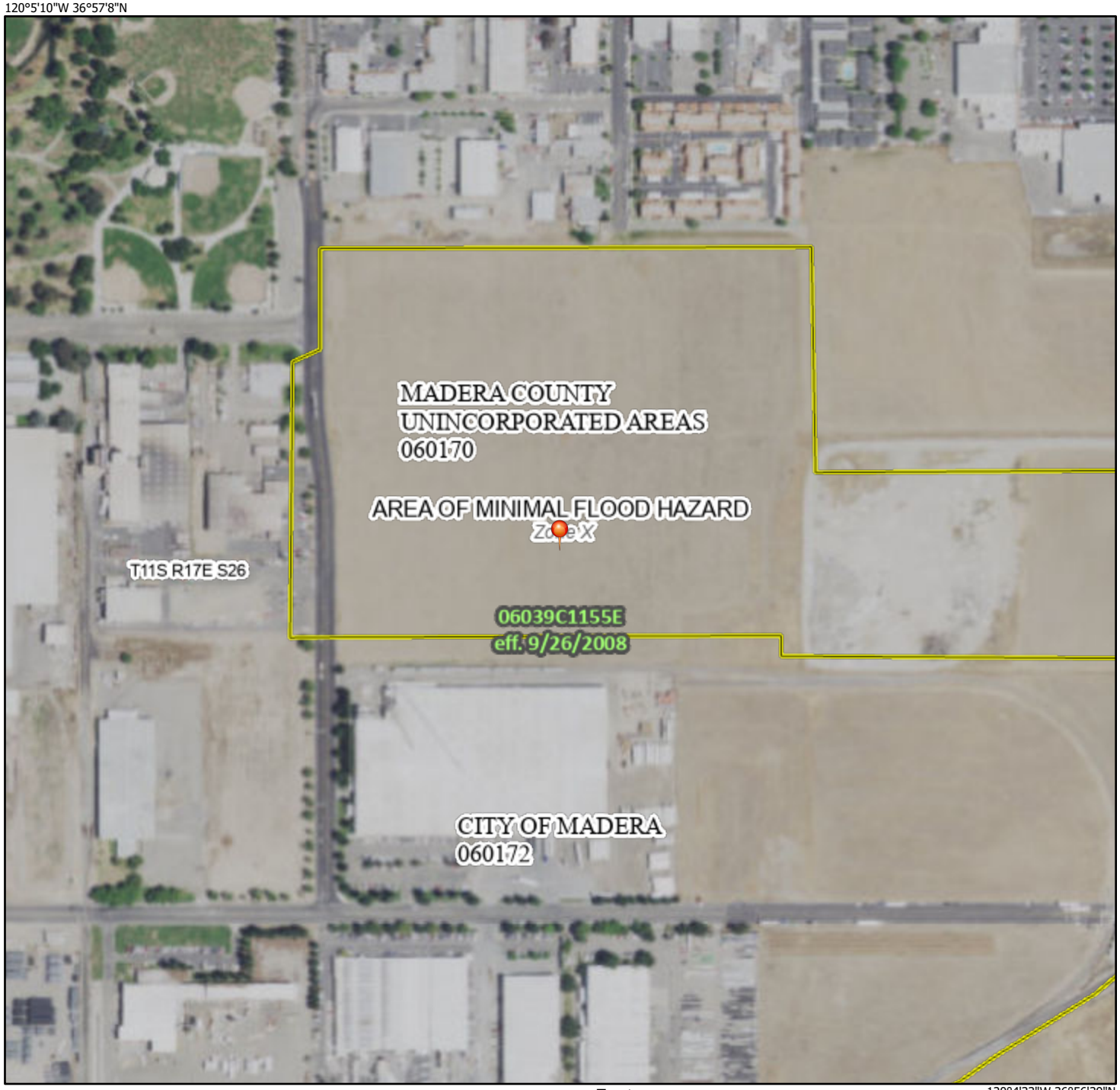

Feet

0 250 500 1,000 1,500 2,000

1:6,000

120°4'33"W 36°56'39"N

Basemap Imagery Source: USGS National Map 2023

Legend

SEE FIS REPORT FOR DETAILED LEGEND AND INDEX MAP FOR FIRM PANEL LAYOUT

SPECIAL FLOOD HAZARD AREAS

- Without Base Flood Elevation (BFE) *Zone A, V, A99*
- With BFE or Depth *Zone AE, AO, AH, VE, AR*
- Regulatory Floodway

OTHER AREAS OF FLOOD HAZARD

- 0.2% Annual Chance Flood Hazard, Areas of 1% annual chance flood with average depth less than one foot or with drainage areas of less than one square mile *Zone X*
- Future Conditions 1% Annual Chance Flood Hazard *Zone X*
- Area with Reduced Flood Risk due to Levee. See Notes. *Zone X*
- Area with Flood Risk due to Levee *Zone D*

OTHER AREAS

- NO SCREEN Area of Minimal Flood Hazard *Zone X*
- Effective LOMRs
- Area of Undetermined Flood Hazard *Zone D*

GENERAL STRUCTURES

- Channel, Culvert, or Storm Sewer
- Levee, Dike, or Floodwall

OTHER FEATURES

- B 20.2 17.5 Cross Sections with 1% Annual Chance Water Surface Elevation
- 8 Coastal Transect
- 513 Base Flood Elevation Line (BFE)
- Limit of Study
- Jurisdiction Boundary
- Coastal Transect Baseline
- Profile Baseline
- Hydrographic Feature

MAP PANELS

- Digital Data Available
- No Digital Data Available
- Unmapped

N

The pin displayed on the map is an approximate point selected by the user and does not represent an authoritative property location.

This map complies with FEMA's standards for the use of digital flood maps if it is not void as described below. The basemap shown complies with FEMA's basemap accuracy standards

The flood hazard information is derived directly from the authoritative NFHL web services provided by FEMA. This map was exported on 4/19/2024 at 4:25 PM and does not reflect changes or amendments subsequent to this date and time. The NFHL and effective information may change or become superseded by new data over time.

This map image is void if the one or more of the following map elements do not appear: basemap imagery, flood zone labels, legend, scale bar, map creation date, community identifiers, FIRM panel number, and FIRM effective date. Map images for unmapped and unmodernized areas cannot be used for regulatory purposes.

CALIFORNIA - EPA Map of Radon Zones

http://www.epa.gov/radon/zonemap.html

The purpose of this map is to assist National, State and local organizations to target their resources and to implement radon-resistant building codes.

This map is not intended to determine if a home in a given zone should be tested for radon. Homes with elevated levels of radon have been found in all three zones.

All homes should be tested, regardless of zone designation.

IMPORTANT: Consult the publication entitled "Preliminary Geologic Radon Potential Assessment of California" (USGS Open-file Report 93-292-I) before using this map. See http://energy.cr.usgs.gov/radon/grpinfo.html This document contains information on radon potential variations within counties. EPA also recommends that this map be supplemented with any available local data in order to further understand and predict the radon potential of a specific area.

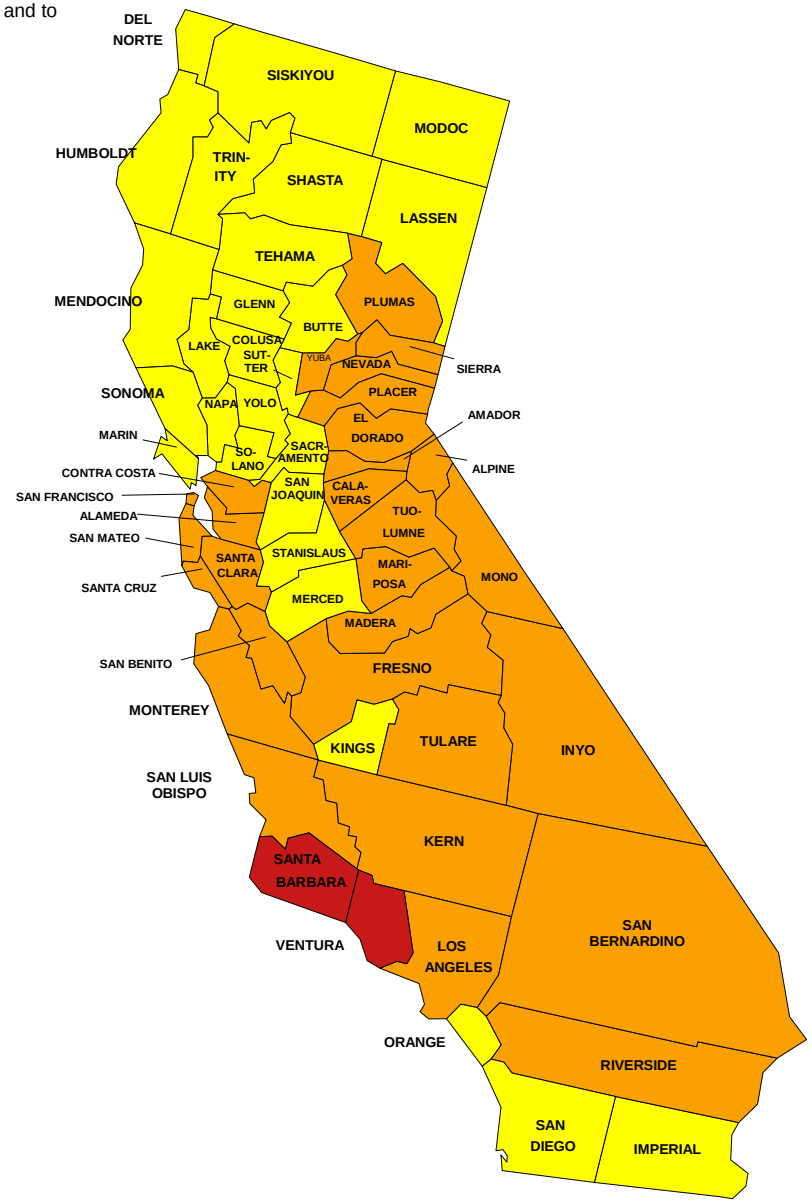

Zone 1 Zone 2 Zone 3

May 24, 2023

TO: CITY OF MADERA WATER CUSTOMERS

SUBJECT: 2022 CITY OF MADERA WATER SYSTEM CONSUMER CONFIDENCE REPORT

Este informe contiene información importante sobre su agua potable, tradúzcalo, o hable con alguien que se lo pueda explicar.

The City of Madera is required by the State Water Resources Control Board to report annually to all customers regarding water quality. The enclosed report summarizes water quality sample results for 2022. You may also view this report on the City of Madera's web site www.cityofmadera.ca.gov. All samples were collected from eighteen groundwater wells. Minimum, maximum, and average values are listed for all elements that were detected.

Significant time and expense by the City ensures that consumers are provided with water that meets or exceeds drinking water standards. The City's stringent testing program is in full compliance with State and Federal requirements.

If present, elevated levels of lead can cause serious health problems, especially for pregnant women and young children. Lead in drinking water is primarily from materials and components associated with service lines and home plumbing. City of Madera is responsible for providing high quality drinking water, but cannot control the variety of materials used in plumbing components. When your water has been sitting for several hours, you can minimize the potential for lead exposure by flushing your tap for 30 seconds to 2 minutes before using water for drinking or cooking. If you are concerned about lead in your water, you may request to have your water tested. Information on lead in drinking water, testing methods, and steps you can take to minimize exposure is available from the Safe Drinking Water Hotline or at http://www.epa.gov/safewater/lead.

Questions regarding this report should be directed to John Botwright, Water System Supervisor of the City Water Quality Division at (559) 661-5466.

Ismael Hernandez
Public Works Operations Director

CITY OF MADERA WATER QUALITY REPORT 2022

Primary Standards	MCL	PHG (MCLG)	RANGE OF DETECTION			AVERAGE	U.O.M.	TYPICAL SOURCE OF CONTAMINANT
Arsenic	10.00	0.004	N/D	TO	2.60	0.14	ug/L	Erosion of natural deposits; runoff from orchards; glass and electronics production wastes.
Barium	1.00	2.00	N/D	TO	0.00	0.00	mg/L	Discharges of oil drilling wastes and from metal refineries; erosion of natural deposits.
Nitrate (as N)	10.00	10.00	0.00	TO	4.10	1.53	mg/L	Runoff from fertilizer use; leaching from septic tanks and sewage erosion of natural deposits.
Dibromochloropropane (DBCP)*	0.2	0.0017	N/D	TO	0.07	0.00	ug/L	Runoff/leaching from soil fumigant used on soybeans, cotton, pineapples, and orchards.
Chlorine Residual	4.0	4.0	0.1	TO	0.8	0.25	mg/L	Drinking water disinfectant added for prcautionary disinfection
Total Coliform Bacteria [Total Coliform Rule] % positive samples	More than 5% of samples are positive	0	Amount detected 0			N/A	NO VIOLATIONS	Naturally present in the environment
Secondary Standards								
Chloride	500.00		0.00	TO	20.60	4.93	mg/L	Runoff/leaching from natural deposits; seawater influence.
Odor	3.00		N/D	TO	1.00	0.11	units	Naturally occurring organic materials.
pH (Laboratory)	6.5 - 8.5		0.00	TO	9.60	2.07	Std. units	
Specific Conductance	1600.00		0.00	TO	304.00	52.96	umho/cm	Substances that form ions when in water; seawater influence.
Total Filterable Residue (TDS)	1000.00		0.00	TO	230.00	50.00	mg/L	Runoff/Leaching from natural deposits.
Sulfate	500.00		0.00	TO	8.30	1.40	mg/L	Runoff/leaching from natural deposits; industrial wastes.
Lab Turbity	5.00		N/D	TO	0.45	0.04	NTU	*Turbidity is a measure of the cloudiness of the water. We monitor it* because it is a good indicator of water quality. High turbidity can hinder the effectiveness of disinfectants.
General Minerals								
Bicarbonate	N/A		0.00	TO	2930.00	166.69	mg/L	
Calcium	N/A		0.00	TO	25.60	4.63	mg/L	
Fluoride	2.00	1.00	N/D	TO	0.16	0.03	mg/L	Erosion of natural deposits; water additive that promotes strong teeth; discharge from fertilizer and aluminum factories.
Magnesium	N/A		0.00	TO	7.50	1.41	mg/L	
Potassium	N/A		N/D	TO	3.60	0.49	mg/L	
Sodium	N/A		0.00	TO	25.00	5.68	mg/L	
Total Alkalinity	N/A		0.00	TO	4570.00	257.67	mg/L	
Total Hardness (as CaCO3)	N/A		0.00	TO	94.70	17.37	mg/L	
MBAS	0.50		N/D	TO	0.000	0.000	mg/L	Municipal and industrial waste discharges
Organics								
Tetrachloroethylene (PCE)	5.00	0.06	N/D	TO	0.96	0.09	ug/L	Discharge from factories, dry cleaners and auto shops (metal degreaser)
Radioactivity								
Gross Alpha	15.00		N/D	TO	1.81	0.10	pCi/L	Erosion of natural and man-made deposits
Uranium	20.00	0.43	0.00	TO	0.00	0.00	pCi/L	Erosion of natural deposits
Unregulated Organics								
Vanadium	N/A	50.00	0.00	TO	0.00	0.00	ug/L	
tert-Butyl Alcohol (TBA)	N/A		N/D	TO	0.00	0.00	ug/L	
Unregulated Inorganics								
Hexavalent, Chromium	10.00		N/D	TO	0.00	0.00	ug/L	N/A
STAGE 2 DBPR Monitoring								
Total Trihalomethanes (TTHM) (ug/L)	80.00	N/A	N/D	TO	0.60	1.00	ug/L	***8/13/2022 Byproduct of drinking water chlorination***
Haloacetic Acids (HAA5) (ug/L)	60.00	N/A	N/D	TO	0.00	0.00	ug/L	***8/13/2022 Byproduct of drinking water chlorination***

LEAD AND COPPER

Contaminant	No. of samples collected	90th Percentile level detected	No. of sites exceeding action	Action level	MCLG	TYPICAL SOURCE OF CONTAMINANT
Lead (ug/L) Sampled 8/2022	35	<.005	2	15	0.2	Internal corrosion of household water plumbing systems ; discharges from industrial manfacturers, erosion of natural deposits.
Copper (mg/L) Sampled 8/2022	35	0.15	0	1.3	0.3	

The State allows the City to monitor for some contaminants less than once per year because the concentration of these contaminants do not change frequently. Some of the above data, though representative, is more than one year old, the data ranges from 1996 to 2022.

ABBREVIATION KEY

MCL = Maximum Contaminant Level
mg/L = Milligrams per Liter or parts per million
ug/L = Micrograms per Liter or parts per billion
NTU = Nephelometric Turbidity Units
PHG = Public Heath Goal
MCLG= Maximum Contaminant Level Goal
RAL= Regulating Action Level
TT= Treatment Technique

N/A = Not Applicable
pCi/L = Picocuries per Liter
N/D = Non-Detect
U.O.M. = Unit of Measurement
TON = Threshold odor number
umho/cm= Micromhos per Centimeter
PDWS= Primary Drinking Water Standards
MRDL= Maximum Residual Disinfection Level
MRDG= Maximum Residual Disinfection Goal

REQUIRED PUBLIC NOTICE

Some people may be more vulnerable to contaminants in drinking water than the general population. Immuno-compromised persons such as persons with cancer undergoing chemotherapy, persons who have undergone organ transplants, people with HIV/AIDS or other immune system disorders, some elderly, and infants can be particularly at risk from infections. These people should seek advice about drinking water from their heath care providers. USEPA/Centers for Disease Control (CDC) guidelines on appropriate means to lessen the risk of infection by Cryptosporidium and other microbial contaminants are available from the Safe Drinking Water Hotline (1-800-426-4791).

Drinking water, including bottled water, may reasonably be expected to contain at least small amounts of some contaminants. The presence of contaminants does not necessarily indicate that water poses a health risk. More information about contaminants and potential health effects can be obtained by calling the USEPA's Safe Drinking Water Hotline 1(800) 426-4791.

DEFINITIONS

Maximum Contaminant Level or (MCL): The highest level of a contaminant that is allowed in drinking water. Primary MCLs are set as close to the PHGs(or MCLGs) as is economically and technologically feasible. Secondary MCLs are set to protect the odor, taste, and appearance of drinking water.

Primary Drinking Water Standard or PDWS: MCLs for contaminants that affect health along with their monitoring and reporting requirements, and water treatment requirements.

Public Health Goals or PHG: The level of a contaminant in drinking water below which there is no known or expected risk to health. PHGs are set by the California Environmental Protection Agency.

Maximum Contaminant Level Goal or MCLG: The level of a contaminant in drinking water below which there is no known or expected risk to health. MCLGs are set by the U.S. Environmental Protection Agency.

HEALTH EFFECTS FOR INORGANIC CONTAMINANTS

Nitrate: Nitrate in drinking water at levels above 45 mg/L is a health risk for infants of less than six months of age. Such nitrate levels in drinking water can interfere with the capacity of the infant's blood to carry oxygen, resulting in a serious illness; symptoms include shortness of breath and blueness of the skin. Nitrate levels above 45 mg/L may also affect the ability of the blood to carry oxygen in other individuals, such as pregnant women and those with certain specific enzyme deficiencies. If you are caring for an infant, or you are pregnant, you should ask advice from your health care provider.

ARSENIC: While drinking water meets the Federal and State standards for arsenic, it does contain low levels of arsenic. The Arsenic standard balances the current understanding of arsenic's possible health affects against the cost of removing arsenic from drinking water. The U.S. Environmental Protection Agency continues to research the health affects of low levels of arsenic, which is a mineral known to cause cancer in humans at high concentrations and is linked to other health effects such as skin damage and circulatory problems.

TREATMENT

Chlorination: Each well site has a chlorine generation system which produces a 0.8% chlorine solution and dosage to the distribution system is set at 0.25 Parts Per Million.

REQUIRED PUBLIC INFORMATION

1. The sources of drinking water (both tap water and bottled water) include rivers, lakes, streams, ponds, reservoirs, springs, and wells. As water travels over the surface of the land or through the ground, it dissolves naturally-occurring minerals and, in some cases, radioactive material, and can pick up substances resulting from the presence of animals or from human activity.

2. Contaminants that could be present in source water include:

(**a**) Microbial contaminants, such as viruses and bacteria, that may come from sewage treatment plants, septic systems, agricultural livestock operations, and wildlife.

(**b**) Inorganic contaminants, such as salts and metals, that can be naturally-occurring or result from urban storm water runoff, industrial or domestic wastewater discharges, oil and gas production, mining, or farming.

(**c**) Pesticides and herbicides, that may come from a variety of sources such as agriculture, urban water runoff, and residential uses.

(**d**) Organic chemical contaminants, including synthetic and volatile organic chemicals, that are by-products of industrial processes and petroleum production, and can also come from gas stations, urban storm water runoff, agricultural application, and septic systems.

(**e**) Radioactive contaminants, that can be naturally-occurring or be the result of oil and gas production and mining activities.

3. In order to ensure that tap water is safe to drink, the U.S. Environmental Protection Agency(USEPA) and the State Water Resources Control Board prescribe regulations that limit the amount of certain contaminants in water provided by public water systems. Department regulations also establish limits for contaminants in bottled water that provide the same protection or public health.

City of Madera
Source Water Assessment

A source water assessment was conducted for the City of Madera water system in 2003 and is ongoing as water wells are being developed. A completed copy of this report may be viewed at City of Madera, Public Works Department 1030 South Gateway Drive Madera, CA 93637 or, a copy may be requested by contacting the City Clerk at: (559) 661-5405

The following chart summarizes potential sources of contamination, in the vicinity of each water well, that could affect water quality:

Activities	Water Wells
Airports - Maintenance/fueling areas	#26
Automobile - Body shops, Historic gas stations, Machine shops, Junk/scrap salvage yards	#25
Automobile – Gas stations	#17, #18, #20, #21, #22, #26
Automobile - Repair shops	#18, #25
Boat services/repair/refinishing, sewer collection systems, pesticide/fertilizer/petroleum storage & transfer area	#18, #31
Chemical/petroleum processing/storage, dry cleaners, injection wells/dry wells/sumps	#28, #17
Dry cleaners, injection wells/dry wells/sumps	#28
Fertilizer/pesticide/herbicide application, storm drain discharge points	#29, #31, 32, #33, #34
Grazing (>5 large animals or equivalent per acre)	#23
Historic waste dumps/landfills	#25, #26
Housing – high density (>1 house / 0.5 acres)	#15, #16, #17, #21, #22, #23, #24, #25, #29, #31, #32, #33, #34
Metal plating/finishing/fabricating	#26, #27, #30
Military installations	#24
Transportation corridors - Road right - of - ways (herbicides use areas)	#15, #16, #17, #29
Waste Transfer/Recycling stations	#17, #31, #34

DISCUSSION OF VULNERABILITY

There is no current Maximum Contaminant Level (MCL) exceedance noted in the State Water Resources Control Board database for City of Madera Water Wells: 15, 16, 17, 18, 20, 21, 22, 23, 24, 25, 26, 28, 29, 30, 31, 32, 34 and 38.

Detected Contaminants 2022

Water Well	Chemical	Sample Date	Level Detected	MCL	DLR

ADDITIONAL COMMENTS:

Lead Sampling in Schools: We conducted Lead sampling in accordance with SWRCB requirements at 18 MUSD Schools.

VIOLATION OF TT OR MONITORING AND REPORTING REQUIREMENTS:

MONITORING AND REPORTING VIOLATION: ***NONE*** We are required to monitor your drinking water for specific contaminants on a regular basis. Results of regular monitoring are an indicator of whether or not our drinking water meets health standards.

24 de Mayo de 2023

PARA: CLIENTES DE AGUA DE CIUDAD DE MADERA

ASUNTO: 2022 CIUDAD DE MADERA SISTEMA DE AGUA INFORME DE CONFIANZA DEL CONSUMIDOR

Este informe contiene información importante sobre su agua potable, tradúzcalo, o habla con alguien que lo entiende bien.

La junta de control de recursos hídricos estatales requiere que la Ciudad de Madera informe anualmente a todos los residentes sobre la calidad del agua. El informe adjunto resume los resultados de muestras de calidad del agua para el 2022. También puede ver este informe en el sitio web de la ciudad en www.cityofmadera.ca.gov. Todas las muestras fueron recolectadas de dieciocho pozos de agua subterránea. Los valores mínimos, máximos y promedios se enumeran para todos los elementos que se detectaron.

El tiempo y gastos significativos de la Ciudad aseguran que los residentes consumidores reciban agua que cumpla o exceda los estándares de agua potable. El estricto programa de pruebas de la Ciudad cumple totalmente con los requisitos estatales y federales.

Si están presente, los niveles elevados de plomo pueden causar graves problemas de salud, especialmente para las mujeres embarazadas y niños pequeños. El plomo de agua potable proviene principalmente de los materiales y componentes asociados con las líneas de servicio y la plomería del hogar. La Ciudad de Madera es responsable de proporcionar agua potable de alta calidad, pero no puede controlar la variedad de elementos y materiales utilizados en los componentes de plomería. Cuando el agua haya estado sin usar por mucho tiempo puede minimizar la posibilidad de exposición al plomo enjuagando su grifo por 30 segundos o 2 minutos antes de usar el agua para beber o cocinar. Si usted está preocupado por plomo en el agua, puede solicitar que le hagan una prueba a su agua. Información sobre el plomo en el agua potable, métodos de prueba y pasos que puede tomar para minimizar la exposición están disponible en la línea de llamada de agua potable segura o en http://www.epa.gov/safewater/lead.

Preguntas sobre este informe se pueden dirigir a John Botwright, Supervisor del Departamento de agua, de la división de calidad de agua de la ciudad al (559) 661-5466.

Ismael Hernandez
Director de operaciones de obras públicas

CITY OF MADERA WATER QUALITY REPORT 2022

Primary Standards	MCL	PHG (MCLG)	RANGE OF DETECTION			AVERAGE	U.O.M.	TÍPICA FUENTE DE CONTAMINANTE
Arsenic	10.00	0.004	N/D	TO	2.60	0.14	ug/L	Erosión de depósitos naturales; escorrentía de huertos; desechos de producción de vidrio y electrónica.
Barium	1.00	2.00	N/D	TO	0.00	0.00	mg/L	Descargas de desechos de perforación de petróleo y de refinerías de metales; erosión de depósitos naturales.
Nitrate (as N)	10.00	10.00	0.00	TO	4.10	1.53	mg/L	Escurrimiento de la utilización de fertilizantes; lixiviación de tanques sépticos y aguas residuales, erosión de depósitos naturales.
Dibromochloropropane (DBCP)*	0.2	0.0017	N/D	TO	0.07	0.00	ug/L	Escorrentía/lixiviación del fumigante de suelo en soja, algodón, piña y frutales.
Chlorine Residual	4.0	4.0	0.1	TO	0.8	0.25	mg/L	Desinfectante de agua potable para desinfección primaria
Total de muestras positivas de coliformes [regla coliforme Total] %	More than 5% of samples are positive	0	Amount detected 0			N/A	NO VIOLATIONS	Naturally present in the environment
Secondary Standards								
Chloride	500.00		0.00	TO	20.60	4.93	mg/L	Escorrentía/lixiviación depósitos naturales; influencia del agua de mar
Odor	3.00		N/D	TO	1.00	0.11	units	Materiales orgánicos que ocurren naturalmente.
pH (Laboratory)	6.5 - 8.5		0.00	TO	9.60	2.07	Std. units	
Specific Conductance	1600.00		0.00	TO	304.00	52.96	umho/cm	Sustancias que se forman iones en el agua; influencia del agua de mar.
Residuo filtrable total (TDS)	1000.00		0.00	TO	230.00	50.00	mg/L	Escorrentía/lixiviación de depósitos naturales.
Sulfate	500.00		0.00	TO	8.30	1.40	mg/L	Escorrentía/lixiviación de depósitos naturales; residuos industriales.
Lab Turbidity	5.00		N/D	TO	0.45	0.04	NTU	*La turbidez es una medida de la turbidez del agua. Nos monitorear ya que es un buen indicador de calidad del agua. Alta turbidez puede obstaculizar la eficacia de los desinfectantes.*
General Minerals								
Bicarbonate	N/A		0.00	TO	2930.00	166.69	mg/L	
Calcium	N/A		0.00	TO	25.60	4.63	mg/L	
Fluoride	2.00	1.00	N/D	TO	0.16	0.03	mg/L	Erosión de depósitos naturales; aditivo del agua que promueve dientes fuertes; descarga de fábricas de fertilizantes y de aluminio.
Magnesium	N/A		0.00	TO	7.50	1.41	mg/L	
Potassium	N/A		N/D	TO	3.60	0.49	mg/L	
Sodium	N/A		0.00	TO	25.00	5.68	mg/L	
Total Alkalinity	N/A		0.00	TO	4570.00	257.67	mg/L	
Dureza total (como CaCO3)	N/A		0.00	TO	94.70	17.37	mg/L	
MBAS	0.50		N/D	TO	0.000	0.000	mg/L	Los vertidos de residuos urbanos e industriales
Organics								
Tetrachloroethylene (PCE)	5.00	0.06	N/D	TO	1.20	0.06	ug/L	Descarga de fábricas, tintorerías y tiendas de autos (desengrasante de metal)
Radioactivity								
Gross Alpha	15.00		N/D	TO	1.81	0.10	pCi/L	Erosión de depósitos naturales y artificiales
Uranium	20.00	0.43	0.00	TO	0.00	0.00	pCi/L	Erosión de depósitos naturales
Unregulated Organics								
Vanadium	N/A	50.00	0.00	TO	0.00	0.00	ug/L	
Alcohol terc-butílico (TBA)	N/A		N/D	TO	0.00	0.00	ug/L	
Unregulated Inorganics								
Hexavalent, Chromium	10.00		N/D	TO	0.00	0.00	ug/L	N/A
ETAPA 2 monitoreo de DBPR								
Trihalometanos totales (Trialometano)	80.00	N/A	N/D	TO	0.60	1.00	ug/L	***8/13/22 subproducto de la cloración del agua potable***
Ácidos Haloacéticos (HAA5) (ug/L)	60.00	N/A	N/D	TO	0.00	0.00	ug/L	***8/13/22 subproducto de la cloración del agua potable***

LEAD AND COPPER

Contaminant	Jajaja de las muestras tomadas	percentil 90 nivel detectado	No. de sitios superiores a nivel de	Action level	MCLG	TÍPICA FUENTE DE CONTAMINANTE
Plomo (ug/L) muestreadas 8/2022	35	<.005	2	15	0.2	Corrosión interna de los sistemas de plomería de agua domésticos; descargas de fabricantes industriales,
Cobre (mg/L) muestreadas 8/2022	35	0.15	0	1.3	0.3	erosión de depósitos naturales.

El estado permite a la ciudad monitorizar algunos contaminantes menos de una vez por año porque la concentración de estos contaminantes no cambian con frecuencia. Algunos de los datos anteriores, aunque su representante, es más de un año de edad, los datos van desde 1996 hasta el 2022.

ABBREVIATION KEY

MCL = nivel máximo de contaminante
mg/L = miligramos por litro o partes por millón
ug/L = microgramos por litro o partes por mil millones
NTU = unidades nefelométricas de turbidez
PHG = objetivo de salud pública
MCLG = meta de nivel máximo contaminante
RAL = regulación de nivel de acción
TT= Treatment Technique

N/A = no aplicable
pCi/L = picocurios por litro
N/D = no detectar
U.O.M. = unidad de medida
TON = umbral olor número
UMHO/cm = Micromhos por centímetro
PDWS = normas primarias de agua potable
MRDL = nivel máximo de desinfección Residual
MRDG = meta máxima desinfección Residual

REQUIRED PUBLIC NOTICE

Algunas personas pueden ser más vulnerables a los contaminantes en el agua potable que la población general. Personas inmunodeficientes, tales como personas con someterse a quimioterapia, personas que han recibido trasplantes de órganos, personas con VIH/SIDA u otro sistema inmune trastornos, algunos ancianos y niños pueden tener mayor riesgo de infección. Estas personas deben buscar asesoramiento sobre beber agua de su proveedores de cuidado de salud. USEPA/Centros para las pautas de Control de enfermedades (CDC) en medios apropiados para disminuir el riesgo de infección por Cryptosporidium y otros contaminantes microbianos están disponibles de la línea gratuita agua potable segura (1-800-426-4791).

Agua potable, incluyendo agua embotellada, puede razonablemente esperarse que contienen por lo menos pequeñas cantidades de algunos contaminantes. La presencia de contaminantes no indica necesariamente que el agua constituye un riesgo para la salud. Puede obtener más información acerca de contaminantes y efectos de salud potenciales obtener llamando a línea gratuita agua potable segura de la USEPA 1 (800) 426-4791.

DEFINITIONS

Máximo nivel contaminante o (MCL): el más alto nivel de un contaminante que se permite en el agua potable. Primaria MCL ' s se establecen tan cerca de la PHG ' s (o MCLG ' s) como es factible económicamente y tecnológicamente. MCL secundarios se establecen en proteger el olor, sabor y apariencia del agua potable.

Agua potable estándar primario o PDWS: MCL de contaminantes que afectan la salud así como su monitoreo y informes de requisitos y necesidades de tratamiento de agua.

Objetivos de salud pública o PHG: el nivel de un contaminante en el agua potable por debajo del cual no existe riesgo conocido o esperado para la salud. PHGs son fijados por la Agencia de protección ambiental de California.

Máximo nivel de contaminante objetivo o MCLG: el nivel de un contaminante en el agua potable por debajo del cual no hay conocido o riesgo previsto para la salud. MCLG ' s son fijados por la Agencia de protección ambiental de Estados Unidos.

EFECTOS SOBRE LA SALUD DE CONTAMINANTES INORGÁNICOS

Nitrato: Nitrato en el agua potable a niveles por encima de 45 mg/L es un riesgo para la salud de los bebés de menos de seis meses de edad. Tales niveles de nitratos en el agua potable pueden interferir con la capacidad de la sangre del bebé para transportar oxígeno, resultando en una enfermedad grave; los síntomas incluyen falta de aliento y color azulado de la piel. Los niveles de nitrato superiores a 45 mg/L también pueden afectar la capacidad de la sangre para transportar oxígeno en otras personas, como mujeres embarazadas y personas con ciertas deficiencias de enzimas específicas. Si usted está cuidando a un niño, o está embarazada, debe pedir consejo de su proveedor de atención médica.

Arsénico: Mientras que el agua potable cumple con los estándares federales y estatales para el arsénico, contienen niveles bajos de arsénico. El estándar de arsénico equilibra la corriente comprensión de la salud del arsénico afecta contra el costo de la eliminación de arsénico del agua potable. La Agencia de protección ambiental de Estados Unidos continúa investigación que afecta la salud de niveles bajos de arsénico, que es un mineral conocido por causar cáncer en seres humanos en concentraciones altas y está vinculado para otros efectos en la salud como daño de la piel y problemas circulatorios.

TREATMENT

Cloración: Cada sitio bien tiene un sistema de generación de cloro que produce una solución de cloro al 0,8% y dosis para el sistema de distribución se encuentra en 0,25 partes por millón.

REQUIRED PUBLIC INFORMATION

1. las fuentes de agua potable (agua del grifo y agua embotellada) incluyen ríos, lagos, arroyos, estanques, embalses, manantiales y pozos. Como el agua recorridos sobre la superficie de la tierra o a través del suelo, disuelve minerales naturales y, en algunos casos, material radioactivo, y puede recoger sustancias resultantes de la presencia de animales o de la actividad humana.

2. los contaminantes que podrían estar presentes en el agua de la fuente incluyen:

(a) contaminantes, tales como virus y bacterias, que pueden provenir de plantas de tratamiento de aguas residuales, sistemas sépticos, agricola ganadera operations, and wildlife.

(b) inorgánicos contaminantes, como sales y metales, que pueden ocurrir naturalmente o como resultado del desagüe pluvial, industrial o doméstica descargas de aguas residuales, producción de petróleo y gas, minería o agricultura.

(c) pesticidas y herbicidas, que pueden provenir de una variedad de fuentes como la agricultura, el escurrimiento de las aguas urbanas y usos residenciales.

(d) contaminantes químicos orgánicos, incluyendo productos químicos orgánicos sintéticos y volátiles, que son subproductos de procesos industriales y petróleo producción y también puede provenir de gasolineras, desagüe pluvial, aplicaciones agrícolas y sistemas sépticos.

(e) radiactivos contaminantes, que pueden ocurrir naturalmente o ser el resultado de la producción de petróleo y gas y minería.

3. a fin de asegurarse de agua del grifo es segura para beber, la Agency(USEPA) de protección ambiental de Estados Unidos y la Junta Estatal de Control de recursos de agua prescribir normas que limitan la cantidad de ciertos contaminantes en el agua proveída por los sistemas públicos de agua. Regulaciones del Departamento también establecen límites para contaminantes en el agua embotellada que proporcionan la misma protección o salud pública.

City of Madera
Source Water Assessment

Se realizó una evaluación del agua de la fuente para el sistema de agua de la Ciudad de Madera en el 2003 y sigue en proceso la evaluacion a medida que se desarrollan pozos de agua. Puede obtener una copia completa de este informe en la Ciudad de Madera, Departamento de Obras Públicas 1030 South Gateway Drive Madera, CA 93637 o, puede solicitar una copia contactando a la Secretaria Municipal al: (559) 661-5405

La siguiente tabla resume las fuentes potenciales de contaminación, en la area de cada pozo de agua, que podría afectar a la calidad del agua:

Actividades	Pozos de agua
Aeropuertos - áreas de mantenimiento/combustible	#26
Automóviles - Hojalatería, gasolineras históricas, tiendas de máquina, yardas del salvamento de basura y chatarra	#25
Automóvil, estaciones de Gas	#17, #18, #20, #21, #22, #26
Automóvil - talleres	#18, #25
Servicios de Barco /reparación/acabado, sistemas de recolección de alcantarillado, almacenamiento de fertilizantes/pesticidas/petróleo y área de transferencia	#18, #31
Almacenamiento/procesamiento químico/petróleo, tintorerías, pozos de inyección de pozos/seco/sumideros	#28, #17
Tintoreros, pozos de inyección de pozos/seco/sumideros	#28
Aplicación de fertilizantes/pesticidas/herbicidas, puntos de descarga de drenaje de tormenta	#29, #31, 32, 33 #, #34
Pastoreo (> 5 animales grandes o su equivalente por hectárea)	#23
Vertederos/rellenos sanitarios residuos histórico	#25, #26
Vivienda – densidad alta (> 1 casa / 0,5 acres)	#15, #16, #17, #21, #22, #23, #24, #25, #29, #31, #32, #33, #34
Metal plating/acabado/fabricación	#26, #27, #30
Instalaciones militares	#24
Corredores de transporte - carretera derecho - de - formas (herbicidas utilizan áreas)	#15, #16, #17, #29
Estaciones de transferencia/reciclaje de residuos	#17, #31, #34

DISCUSIÓN DE VULNERABILIDAD

Actualmente no hay un nivel de contaminante máximo (MCL) en la base de datos de la Junta de Control de recursos de agua de estado para los siguientes pozos de agua de la Ciudad de Madera: 15, 16, 17, 18, 20, 22, 23, 24, 25, 26, 28, 29, 30, 31, 32, 34 y 38.

Contaminante detectado 2022

Pozo de agua	Producto químico	Fecha de la muestra	Nivel detectado	MCL	DLR

COMENTARIOS ADICIONALES:

Muestreo en las escuelas: Se realizó un muestreo de plomo de acuerda con los requisitos de SWRCB en 18 escuelas de MUSD.

VIOLACIÓN DE TT Y LOS REQUISITOS DE SEGUIMIENTO Y PRESENTACIÓN DE INFORMES:

Violación de supervisión y presentación de informe: Estamos obligados a supervisar su agua potable para detectar contaminantes específicos de forma regular. Resultados de la vigilancia regular son un indicador de si o no el agua potable cumple con los estándares de salud.

REGULATORY RECORDS

Handler Profile

Search for an ID Number

CAL000195855 - SEALED AIR CORPORATION

Status: ACTIVE

Fresno County Dept. PWP, Merced County Association of Gov, California State Parks, Esri, TomTom, Garmin, SafeGraph, GeoTechnologies, Inc, METI/NASA, USGS, Bureau of Land Management, EPA, NPS, … Powered by Esri

ID Number Profile

ID Number:	CAL000195855
Facility Name:	SEALED AIR CORPORATION
ID Number Status:	ACTIVE
ID Type:	PERMANENT
ID Category:	STATE
Entity Types:	GENERATOR
Issued Date:	2/11/1999
Last Updated:	7/25/2023

Facility Address

1835 W ALMOND AVE
MADERA, CA 93637
MADERA County
(36.945583, -120.07974)

Mailing Address

1835 W ALMOND AVE
MADERA, CA 93637

Owner

SEALED AIR CORPORATION
2415 CASCADE POINT BOULEVARD
CHARLOTTE, NC 28208
(980) 221-3235

Contact

ALBERT MARTINEZ
1835 WEST ALMOND AVENUE
MADERA, CA 93637
(559) 598-9298

CalEnviroScreen 4.0 Results

Census Tract: 6039000700 (Population: 11600)

The results for each indicator range from 0-100 and represent the percentile ranking of census tract 6039000700 relative to other census tracts.

Overall Percentiles

CalEnviroScreen:	76
Pollution Burden:	71
Population Characteristics:	72

Environmental Effects

Cleanup Sites:	8
Groundwater Threats:	51
Hazardous Waste:	78
Solid Waste:	0

NAICS Codes

326121	Unlaminated Plastics Profile Shape Manufacturing
326122	Plastics Pipe and Pipe Fitting Manufacturing
32615	Urethane and Other Foam Product (except Polystyrene) Manufacturing
326199	All Other Plastics Product Manufacturing

Annual ID Number Verification History

Year	Status	Method	VQ Number (eVQ)	Completion Date	Signed By
2023	COMPLETE	eVQ	202385824	7/25/2023	ALBERT MARTINEZ
2022	COMPLETE	eVQ	202285824	7/22/2022	ALBERTO MARTINEZ
2021	COMPLETE	eVQ	202185824	7/20/2021	ALBERT MARTINEZ
2020	COMPLETE	eVQ	202085824	7/20/2020	ALBERT MARTINEZ
2019	COMPLETE	eVQ	201985824	9/10/2019	ALBERT MARTINEZ
2014	COMPLETE	PAPER		11/12/2014	
2013	COMPLETE	PAPER		10/14/2013	
2012	COMPLETE	PAPER		10/17/2012	
2011	COMPLETE	PAPER		9/21/2011	
2010	COMPLETE	PAPER		11/2/2010	

Page Size: 10 1 to 10 of 20 Page 1 of 2

Manifests

Manifest Per Year by Handler Type

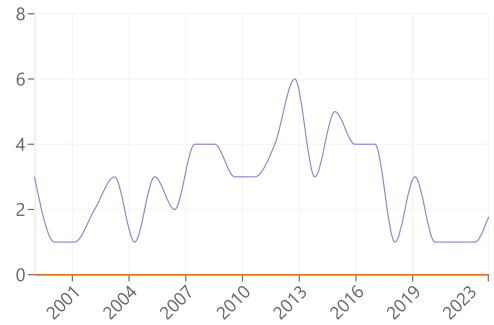

Tonnage Handled Per Year by Handler Type

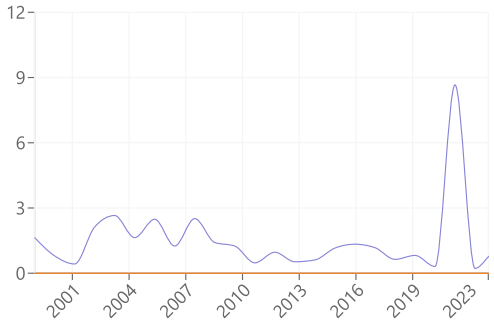

Manifest Counts and Total Tonnage

Export CSV

	Generator		Transporter		TSDF	
Year	Count	Tons	Count	Tons	Count	Tons
2023	1	0.50386	0	0	0	0
2022	2	0.94528	0	0	0	0
2021	1	0.2205	0	0	0	0
2020	1	8.66	0	0	0	0
2019	1	0.308	0	0	0	0
2018	3	0.8185	0	0	0	0
2017	1	0.637	0	0	0	0
2016	4	1.17436	0	0	0	0
2015	4	1.334	0	0	0	0
2014	5	1.1555	0	0	0	0
2013	3	0.6105	0	0	0	0
2012	6	0.5265	0	0	0	0
2011	4	0.964	0	0	0	0
2010	3	0.4765	0	0	0	0
2009	3	1.2495	0	0	0	0
2008	4	1.413	0	0	0	0
2007	4	2.5125	0	0	0	0
2006	2	1.25	0	0	0	0
2005	3	2.482	0	0	0	0
2004	1	1.6365	0	0	0	0
2003	3	2.654	0	0	0	0
2002	2	2.125	0	0	0	0
2001	1	0.425	0	0	0	0
2000	1	0.8	0	0	0	0
1999	3	1.64243	0	0	0	0

Waste Code Matrix ›

Copyright © 2024 State of California

90827909 024710599JJK 3879948 USH

Form Approved. OMB No. 2050-0039

UNIFORM HAZARDOUS WASTE MANIFEST

1. Generator ID Number: CAL000195855
2. Page 1 of 1
3. Emergency Response Phone: 800-424-9300
4. Manifest Tracking Number: 024710599 JJK

5. Generator's Name and Mailing Address
SEALED AIR
1835 WEST ALMOND AVENUE
MADERA CA 93637
Generator's Phone: (559) 363-4190 ATTN: KEITH SALM

Generator's Site Address (if different than mailing address)
SEALED AIR
1835 WEST ALMOND AVENUE
MADERA CA 93637

6. Transporter 1 Company Name: UNIVAR SOLUTIONS USA — U.S. EPA ID Number: TXR000084869

7. Transporter 2 Company Name: EDM. logistics INC — U.S. EPA ID Number: CAR000316810

8. Designated Facility Name and Site Address
TRADEBE TREATMENT AND RECYCLING LLC
4343 KENNEDY AVE
EAST CHICAGO IN 46312
Facility's Phone: 800-388-7242
U.S. EPA ID Number: IND000646943

9a. HM	9b. U.S. DOT Description (including Proper Shipping Name, Hazard Class, ID Number, and Packing Group (if any))	10. Containers No.	10. Containers Type	11. Total Quantity	12. Unit Wt./Vol.	13. Waste Codes		
	1. NON RCRA HAZARDOUS WASTE, SOLID (ABSORBENT PADS CONTAM. W/ OIL), U314-0432, ABSORBENT PADS AND OIL, PCI#03030041	3	DF	549	P	223	NONE	
X	2. UN1268, WASTE PETROLEUM DISTILLATES, N.O.S. (UN1268, WASTE PETROLEUM PRODUCTS, N.O.S., 3, II), 3, II, RQ (000000008453), ERG 128, Y316-0252, WASTE SOLVENT, PCI#03040299	1	DM	55	G	214	D001	
	3.							
	4.							

14. Special Handling Instructions and Additional Information
Emergency Phone: Chemtrec 800-424-9300 CCN1811; 14164365(10,20)

Sot# 3879948

15. **GENERATOR'S/OFFEROR'S CERTIFICATION:** I hereby declare that the contents of this consignment are fully and accurately described above by the proper shipping name, and are classified, packaged, marked and labeled/placarded, and are in all respects in proper condition for transport according to applicable international and national governmental regulations. If export shipment and I am the Primary Exporter, I certify that the contents of this consignment conform to the terms of the attached EPA Acknowledgment of Consent.
I certify that the waste minimization statement identified in 40 CFR 262.27(a) (if I am a large quantity generator) or (b) (if I am a small quantity generator) is true.

Generator's/Offeror's Printed/Typed Name: Albert Martinez — Signature: [signature] — Month 12 Day 14 Year 23

16. International Shipments ☐ Import to U.S. ☐ Export from U.S. Port of entry/exit:
Transporter signature (for exports only): Date leaving U.S.:

17. Transporter Acknowledgment of Receipt of Materials

Transporter 1 Printed/Typed Name: Ricardo Juarez — Signature: [signature] — Month 12 Day 14 Year 2023

Transporter 2 Printed/Typed Name: Eduardo M Martinez — Signature: [signature] — Month 12 Day 19 Year 2023

18. Discrepancy

18a. Discrepancy Indication Space ☐ Quantity ☐ Type ☐ Residue ☐ Partial Rejection ☐ Full Rejection

Manifest Reference Number:

18b. Alternate Facility (or Generator) — U.S. EPA ID Number
Facility's Phone:

18c. Signature of Alternate Facility (or Generator) — Month Day Year

19. Hazardous Waste Report Management Method Codes (i.e., codes for hazardous waste treatment, disposal, and recycling systems)

1. NA 2. H061 3. 4.

20. Designated Facility Owner or Operator: Certification of receipt of hazardous materials covered by the manifest except as noted in Item 18a

Printed/Typed Name: Renodia Tiggs — Signature: [signature] — Month 1 Day 2 Year 24

GENERATOR — INT'L — TRANSPORTER — DESIGNATED FACILITY

EPA Form 8700-22 (Rev. 12-17) Previous editions are obsolete. DESIGNATED FACILITY TO EPA's e-MANIFEST SYSTEM

Please print or type.

Form Approved. OMB No. 2050-0039

UNIFORM HAZARDOUS WASTE MANIFEST (Continuation Sheet)

21. Generator ID Number: CAL000195855

22. Page: 2

23. Manifest Tracking Number: 024710599JJK

24. Generator's Name: SEALED AIR
1835 WEST ALMOND AVENUE
MADERA CA 93637

25. Transporter 3 Company Name: UNIVAR SOLUTIONS USA — U.S. EPA ID Number: TXR000084869

26. Transporter 4 Company Name: ECOLOGY CONTROL INDUSTRIES — U.S. EPA ID Number: CAR000297531

27a. HM	27b. U.S. DOT Description (including Proper Shipping Name, Hazard Class, ID Number, and Packing Group (if any))	28. Containers No.	28. Containers Type	29. Total Quantity	30. Unit Wt./Vol.	31. Waste Codes		

32. Special Handling Instructions and Additional Information

GENERATOR

33. Transporter 3 Acknowledgment of Receipt of Materials

Printed/Typed Name: Luis Gallegos — Signature — Month 12 Day 20 Year 23

34. Transporter 4 Acknowledgment of Receipt of Materials

Printed/Typed Name: Charles Hammersley — Signature — Month 12 Day 28 Year 23

TRANSPORTER

35. Discrepancy

DESIGNATED FACILITY

36. Hazardous Waste Report Management Method Codes (i.e., codes for hazardous waste treatment, disposal, and recycling systems)

Handler Profile

Search for an ID Number

CAR000070987 - BOMANITE CORPORATION

Status: INACTIVE

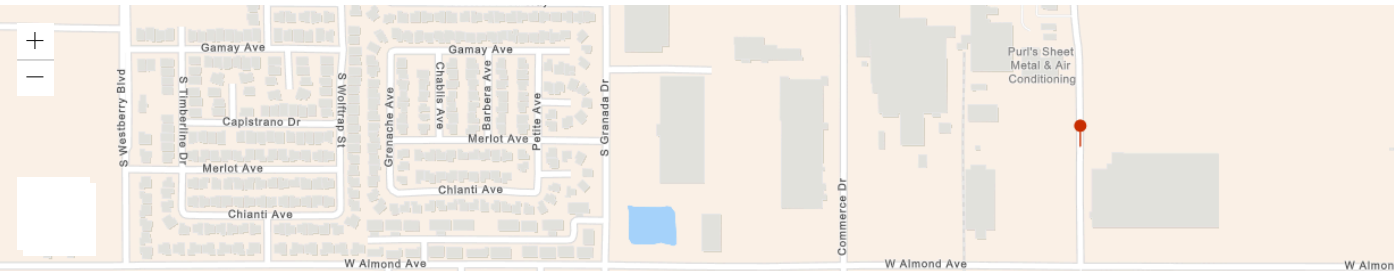

Esri Community Maps Contributors, Fresno County Dept. PWP, Merced County Association of Gov, California State Parks, © OpenStreetMap, Microsoft, Esri, TomTom, Garmin, SafeGraph, GeoTechnologies,... Powered by Esri

ID Number Profile

ID Number:	CAR000070987
Facility Name:	BOMANITE CORPORATION
ID Number Status:	INACTIVE (expired: 5/29/2009)
ID Type:	PERMANENT
ID Category:	FEDERAL
Entity Types:	GENERATOR
Issued Date:	3/6/2003
Last Updated:	1/27/2010

Facility Address

232 S SCHNOOR ST
MADERA, CA 93637
MADERA County
(36.947372, -120.083149)

Mailing Address

232 S SCHNOOR ST
MADERA, CA 93637

Owner

BOMANITE CORPORATION
232 S SCHNOOR ST
MADERA, CA 93637
(559) 673-2411

Contact

BILL NICHOLS/PLANT MANAGER
232 S SCHNOOR ST
MADERA, CA 93637
(559) 673-2411

CalEnviroScreen 4.0 Results

Census Tract: 6039000700 (Population: 11600)

The results for each indicator range from 0-100 and represent the percentile ranking of census tract 6039000700 relative to other census tracts.

Overall Percentiles

CalEnviroScreen:	76
Pollution Burden:	71
Population Characteristics:	72

Environmental Effects

Cleanup Sites:	8
Groundwater Threats:	51
Hazardous Waste:	78
Solid Waste:	0

NAICS Codes

Annual ID Number Verification History

Year	Status	Method	VQ Number (eVQ)	Completion Date	Signed By
2009	COMPLETE	PAPER		9/21/2009	
2008	COMPLETE	PAPER		4/17/2009	
2005	COMPLETE	PAPER		9/27/2005	
2004	COMPLETE	PAPER		3/7/2005	
2003	COMPLETE	PAPER		2/5/2004	

Page Size: 10 1 to 5 of 5 Page 1 of 1

Manifests

Manifest Per Year by Handler Type

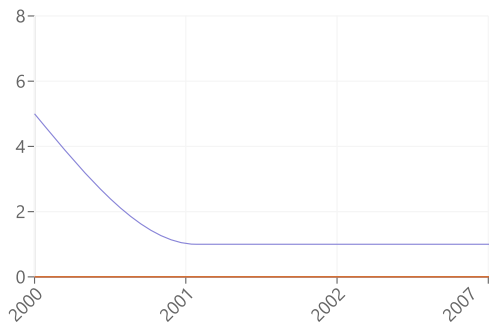

Tonnage Handled Per Year by Handler Type

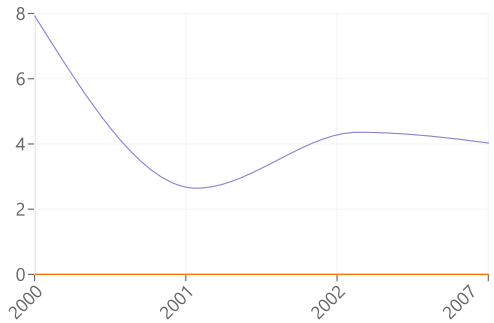

Manifest Counts and Total Tonnage

Export CSV

	Generator		Transporter		TSDF	
Year	Count	Tons	Count	Tons	Count	Tons

2007	1	3.895	0	0	0	0
2002	1	4.3578	0	0	0	0
2001	1	2.64357	0	0	0	0
2000	5	7.93423	0	0	0	0

Waste Code Matrix ›

Copyright © 2024 State of California

Please print or type. (Form designed for use on elite (12-pitch) typewriter.) CJ1351994 APP:Choice 1.07DT19.2 Form Approved. OMB No. 2050-0039

UNIFORM HAZARDOUS WASTE MANIFEST

1. Generator ID Number: C A R 0 0 0 0 7 0 9 8 7
2. Page 1 of 2
3. Emergency Response Phone: (800) 483-3718
4. Manifest Tracking Number: 000357919 FLE

GENERATOR

5. Generator's Name and Mailing Address
Bomanite Corporation
232 South Schnoor Street
Madera, CA 93637
Generator's Phone: 559 673-2411 ATTN:Terry Troglin

Generator's Site Address (if different than mailing address)

6. Transporter 1 Company Name: Clean Harbors Env Services Inc
U.S. EPA ID Number: M A D 0 3 9 3 2 2 2 5 0

7. Transporter 2 Company Name:
U.S. EPA ID Number:

8. Designated Facility Name and Site Address
Clean Harbors San Jose LLC
1021 Berryessa Road
San Jose, CA 95133
Facility's Phone: (408) 451-5000
U.S. EPA ID Number: C A D 0 5 9 4 9 4 3 1 0

9a. HM	9b. U.S. DOT Description (including Proper Shipping Name, Hazard Class, ID Number, and Packing Group (if any))	10. Containers No.	10. Containers Type	11. Total Quantity	12. Unit Wt./Vol.	13. Waste Codes		
X	1. RQ, WASTE PAINT,3,UN1263,PG II (D001)	0 0 2	D M	0 0 4 0 0	P	331	D001	
X	2. RQ, WASTE CORROSIVE LIQUID, ACIDIC, INORGANIC, N.O.S.,(HYDROCHLORIC ACID),8,UN3264,PG II (D002,D007)	0 0 8	D F	0 2 8 0 0	P	134 / D007		D002
X	3. WASTE CORROSIVE LIQUID, ACIDIC, INORGANIC, N.O.S.,(HYDROCHLORIC ACID),8,UN3264,PG II	0 1 7	D F	0 0 6 8 0	P	134 / D007		D002
	4. NON RCRA HAZARDOUS WASTE LIQUIDS,(HARDENED POLYMER, WATER BASED PAINT),N/A,NONE	0 0 1	C F	0 0 5 0 0	P	181		

14. Special Handling Instructions and Additional Information
1. CH231512 2x55DM
2. CH231510 8x55DP
3. CH231510 17x5DP
4. CH231511 1xFLEX BIN
WO#CJ1351994 FLEET#5226

15. **GENERATOR'S/OFFEROR'S CERTIFICATION:** I hereby declare that the contents of this consignment are fully and accurately described above by the proper shipping name, and are classified, packaged, marked and labeled/placarded, and are in all respects in proper condition for transport according to applicable international and national governmental regulations. If export shipment and I am the Primary Exporter, I certify that the contents of this consignment conform to the terms of the attached EPA Acknowledgment of Consent.
I certify that the waste minimization statement identified in 40 CFR 262.27(a) (if I am a large quantity generator) or (b) (if I am a small quantity generator) is true.

Generator's/Offeror's Printed/Typed Name: Terry Troglin
Signature: Terry Troglin
Month 01 Day 02 Year 07

INT'L

16. International Shipments ☐ Import to U.S. ☐ Export from U.S. Port of entry/exit:
Transporter signature (for exports only): Date leaving U.S.:

TRANSPORTER

17. Transporter Acknowledgment of Receipt of Materials
Transporter 1 Printed/Typed Name: Anna Zamakhovskaya
Signature:
Month 01 Day 02 Year 07

Transporter 2 Printed/Typed Name:
Signature:
Month Day Year

DESIGNATED FACILITY

18. Discrepancy
18a. Discrepancy Indication Space ☐ Quantity ☐ Type ☐ Residue ☐ Partial Rejection ☐ Full Rejection
Manifest Reference Number:

18b. Alternate Facility (or Generator)
U.S. EPA ID Number
Facility's Phone:

18c. Signature of Alternate Facility (or Generator)
Month Day Year

19. Hazardous Waste Report Management Method Codes (i.e., codes for hazardous waste treatment, disposal, and recycling systems)

1.	2.	3.	4.
H141	H135	H135	H141

20. Designated Facility Owner or Operator: Certification of receipt of hazardous materials covered by the manifest except as noted in Item 18a
Printed/Typed Name: Santa C. Hugues
Signature: Santa C. Hugues
Month 01 Day 04 Year 07

Clean Harbors has the appropriate permits for and will accept the waste the generator is shipping. DESIGNATED FACILITY TO DESTINATION STATE (IF REQUIRED)

EPA Form 8700-22 (Rev. 3-05) Previous editions are obsolete.

DTSC.00138.2062

Please print or type. (Form designed for use on elite (12-pitch) typewriter.) CJ1351994 APP: Choice 1 07DT19 2 Form Approved. OMB No. 2050-0039

UNIFORM HAZARDOUS WASTE MANIFEST (Continuation Sheet)

21. Generator ID Number: CAR000070987

22. Page 2 of 2

23. Manifest Tracking Number: 000357919FLE

24. Generator's Name
Bomanite Corporation
ATTN: Terry Troglin

25. Transporter _____ Company Name — U.S. EPA ID Number

26. Transporter _____ Company Name — U.S. EPA ID Number

27a. HM	27b. U.S. DOT Description (including Proper Shipping Name, Hazard Class, ID Number, and Packing Group (if any))	28. Containers No.	28. Containers Type	29. Total Quantity	30. Unit Wt./Vol.	31. Waste Codes		
	5. NON RCRA HAZARDOUS WASTE LIQUIDS,(HARDENED POLYMER, WATER BASED PAINT),N/A,NONE	007	DM	02660	P	181		
	6. NON RCRA HAZARDOUS WASTE LIQUIDS,(WATER BASED PAINT),N/A,NONE	001	DF	00350	P	331		
	7. NON RCRA HAZARDOUS WASTE LIQUIDS,(DIPHENYLMETHANE DIISOCYANATE),NONE,NONE	001	DM	00400	P	331		

GENERATOR

32. Special Handling Instructions and Additional Information
5. CH231511 1x85DM,6x55 DM
6. CH231515 1x55DP
7. CH231514 1x55DM

WO#CJ1351994 FLEET#5226

TRANSPORTER

33. Transporter _____ Acknowledgment of Receipt of Materials
Printed/Typed Name | Signature | Month | Day | Year

34. Transporter _____ Acknowledgment of Receipt of Materials
Printed/Typed Name | Signature | Month | Day | Year

DESIGNATED FACILITY

35. Discrepancy

36. Hazardous Waste Report Management Method Codes (i.e., codes for hazardous waste treatment, disposal, and recycling systems)
H13 H141 | H141 | H141

Clean Harbors has the appropriate permits for and will accept the waste the generator is shipping DESIGNATED FACILITY TO DESTINATION STATE (IF REQUIRED)

EPA Form 8700-22A (Rev. 3-05) Previous editions are obsolete.

11367.1316

Handler Profile

Search for an ID Number

CAC001157344 - FIRE STATION #7- CITY OF MADERA

Status: INACTIVE

Esri Community Maps Contributors, City of Huntington Beach, County of Los Angeles, California State Parks, © OpenStreetMap, Microsoft, Esri, TomTom, Garmin, SafeGraph, ... Powered by Esri

ID Number Profile

ID Number:	CAC001157344
Facility Name:	FIRE STATION #7- CITY OF MADERA
ID Number Status:	INACTIVE (expired: 10/25/2000)
ID Type:	TEMPORARY
ID Category:	STATE
Entity Types:	GENERATOR
Issued Date:	1/10/1996
Last Updated:	10/25/2000

Facility Address

200 SOUTH SCHNOOR STREET
MADERA, CA 92637
MADERA County
(33.746871, -117.947791)

Mailing Address

205 WEST FOURTH STREET
MADERA, CA 93637

Owner

CITY OF MADERA
205 WEST FOURTH STREET
MADERA, CA 93637
(209) 661-5447

Contact

NICK BECK/DEPT OF FORESTRY

200 SOUTH SCHNOOR STREET
MADERA, CA 92637
(209) 673-1825

CalEnviroScreen 4.0 Results

Census Tract: 6039000700 (Population: 11600)

The results for each indicator range from 0-100 and represent the percentile ranking of census tract 6039000700 relative to other census tracts.

Overall Percentiles	
CalEnviroScreen:	76
Pollution Burden:	71
Population Characteristics:	72
Environmental Effects	
Cleanup Sites:	8
Groundwater Threats:	51
Hazardous Waste:	78
Solid Waste:	0

NAICS Codes

Annual ID Number Verification History

Year	Status	Method	VQ Number (VQ)	Completion Date	Signed By

No results found matching your search criteria.

Page Size: 10 0 to 0 of 0 Page 0 of 0

Manifests

Manifest Per Year by Handler Type

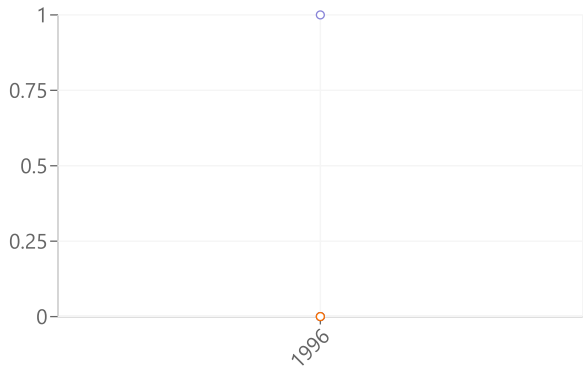

Tonnage Handled Per Year by Handler Type

Manifest Counts and Total Tonnage

Export CSV

	Generator		Transporter		TSDF	
Year	Count	Tons	Count	Tons	Count	Tons
1996	1	0.10425	0	0	0	0

Waste Code Matrix ›

Copyright © 2024 State of California

FOIA DOCUMENTATION

From: Cortes Ortiz, Carolina @ Phoenix
To: buildinginfo@madera.gov
Subject: Building Records Request - 325 – 355 S Schnoor Avenue, Madera, CA 93637
Date: Friday, April 19, 2024 5:52:00 PM

CBRE is performing a Phase I Environmental Site Assessment on the property located at

Address: 325 – 355 S Schnoor Avenue, Madera, CA 93637

CBRE is requesting the following records:

Building Department: Certificate of Occupancy, initial building permits, records of open building permits, known building code violations, demolitions of previous improvements (pre-initial construction of existing building; not tenant improvements), installation of ASTs/USTs/emergency generators, on-site remedial activities, septic systems, wells.

This request is not for commercial purposes.

Thank you,

Carolina Cortes Ortiz (She/Her)
Sr Environmental Site Assessor
CBRE | Assessment & Consulting Services
C +1 480 886 4783
carolina.cortesortiz@cbre.com

Follow CBRE: CBRE.com | LinkedIn | Twitter | Instagram | Facebook | Weibo | WeChat

This email may contain information that is confidential or attorney-client privileged and may constitute inside information. The contents of this email are intended only for the recipient(s) listed above. If you are not the intended recipient, you are directed not to read, disclose, distribute or otherwise use this transmission. If you have received this email in error, please notify the sender immediately and delete the transmission. Delivery of this message is not intended to waive any applicable privileges.

From: Cortes Ortiz, Carolina @ Phoenix
To: publichealth@maderacounty.com
Subject: Environmental Health Records Request
Date: Friday, April 19, 2024 6:10:00 PM

CBRE is performing a Phase I Environmental Site Assessment on the property located at:

Address: 325 – 355 S Schnoor Avenue, Madera, CA 93637

CBRE is requesting the following records:

Health Department: records of leaks/spills/storage of hazardous materials, hazardous material responses, installation of ASTs/USTs/emergency generators, on-site remedial activities, septic systems, wells, or any other environmental concerns.

This request is not for commercial purposes.

Thank you,

Carolina Cortes Ortiz (She/Her)
Sr Environmental Site Assessor
CBRE | Assessment & Consulting Services
C +1 480 886 4783
carolina.cortesortiz@cbre.com

Follow CBRE: CBRE.com | LinkedIn | Twitter | Instagram | Facebook | Weibo | WeChat

This email may contain information that is confidential or attorney-client privileged and may constitute inside information. The contents of this email are intended only for the recipient(s) listed above. If you are not the intended recipient, you are directed not to read, disclose, distribute or otherwise use this transmission. If you have received this email in error, please notify the sender immediately and delete the transmission. Delivery of this message is not intended to waive any applicable privileges.

From:	City of Madera
To:	Cortes Ortiz, Carolina @ Phoenix
Subject:	City of Madera: Public Records Request: Carolina Cortes Ortiz
Date:	Friday, April 19, 2024 5:55:59 PM

External

Your Public Record's Request has been submitted. If further information is required for processing, a member of our team will contact you.

Please be advised, Government Code Section 6253(c) provides public agencies up to 10 days to determine if a record being requested is a public document. In no case will this provision be used as a reason to delay delivery of a document. In the event the document cannot be provided you will receive a written explanation of the cause for non-release.

Here is a copy of your request for your records:

Public Records Request

Requestor's Information

Name: CAROLINA CORTES ORTIZ
Address: 2575 E CAMELBACK RD SUITE 500
City, State, Zipcode: PHOENIX
Phone: 4808864783
E-mail: carolina.cortesortiz@cbre.com
Request Fulfillment Type: Email

Record(s) Requested:

Records of fires, firefighting foam use, leaks/spills/storage of hazardous materials, hazardous material responses, ASTs/USTs, outstanding fire code violations, or any other environmental concerns on the property at 325 – 355 S Schnoor Avenue, Madera, CA 93637

I, Carolina Cortes Ortiz, certify under penalty of perjury that to the best of my knowledge all the information I included on this e-form is true.

--

Public Records Request Form v033020:
(https://www.madera.gov/home/departments/city-clerk/public-records-request-form)

CLIENT-PROVIDED INFORMATION

SURVEYOR'S CERTIFICATION

TO:

WHSE PARTNERS

PLACER TITLE COMPANY

THIS IS TO CERTIFY THAT THIS MAP OR PLAT AND THE SURVEY ON WHICH IT IS BASED WERE MADE IN ACCORDANCE WITH THE 2021 MINIMUM STANDARD DETAIL REQUIREMENTS FOR ALTA/NSPS LAND TITLE SURVEYS, JOINTLY ESTABLISHED AND ADOPTED BY ALTA AND NSPS, AND INCLUDES ITEMS 1, 2, 3, 4, 6(A), 6(B), 7(A), 7(B)(1), 8, 9, 10, 11(A), 13, 16, 17, 18, AND 19 OF TABLE A THEREOF. THE FIELD WORK WAS COMPLETED ON SEPTEMBER 16TH, 2021.

FOR REVIEW ONLY

CHARLES E. MILLER, PLS 9079

CHASE@BEDROCKENG.COM

LICENSED LAND SURVEYOR — CHARLES E. MILLER — No. 9079 — STATE OF CALIFORNIA

DATE OF PLAT OR MAP: SEPTEMBER 29, 2021

PRELIMINARY REPORT REFERENCE

PLACER TITLE COMPANY ORDER NUMBER P-433375 UPDATE (VERSION 2), DATED AUGUST 3, 2021 AT 7:30 AM

RECORD TITLE INTEREST

THE ESTATE OR INTEREST IN THE LAND WHICH IS COVERED BY THE PRELIMINARY REPORT REFERENCED ABOVE:

FEE SIMPLE.

TITLE TO SAID ESTATE OR INTEREST AT THE DATE SHOWN IN THE PRELIMINARY REPORT REFERENCED ABOVE IS VESTED IN:

FRANCO DEVELOPMENT PROPERTIES, L.P., A CALIFORNIA LIMITED PARTNERSHIP

LEGAL DESCRIPTION FOR PROPERTY IN PRELIMINARY REPORT REFERENCED ON THIS SHEET

THE LAND DESCRIBED HEREIN IS SITUATED IN THE STATE OF CALIFORNIA, COUNTY OF MADERA, CITY OF MADERA, DESCRIBED AS FOLLOWS:

LOTS 13 AND 14 OF MIDVALE COLONY, IN THE CITY OF MADERA, COUNTY OF MADERA, STATE OF CALIFORNIA, ACCORDING TO THE MAP THEREOF RECORDED APRIL 8, 1909 IN BOOK 2, PAGE 18 OF MAPS, IN THE OFFICE OF THE COUNTY RECORDER OF SAID COUNTY.

EXCEPTING THEREFROM THE SOUTH 675.0 FEET OF LOTS 13 AND 14, INCLUDING THE 30 FOOT ROAD ON THE SOUTH, ACCORDING TO THE MAP OF SAID MIDVALE COLONY REFERRED TO ABOVE.

ALSO EXCEPTING THEREFROM THAT PORTION CONVEYED TO THE CITY OF MADERA, A MUNICIPAL CORPORATION IN DEED RECORDED JULY 12, 2004 AS INSTRUMENT NO. 2004029511 AND RE-RECORDED JANUARY 7, 2005 AS INSTRUMENT NO. 2005000957, BOTH OF OFFICIAL RECORDS.

ALSO EXCEPTING THEREFROM ONE-HALF OF ALL OIL, GAS AND MINERALS IN AND UNDER SAID LAND, AS RESERVED BY CALIFORNIA LANDS, INC., A CORPORATION, IN DEED RECORDED JANUARY 26, 1935 IN BOOK 168, PAGE 112 AND AS MODIFIED BY QUITCLAIM DEED RECORDED MARCH 9, 1953 IN BOOK 567, PAGE 582, BOTH OF OFFICIAL RECORDS.

APN: 009-330-011-000

THIS PROPERTY IS SUBJECT TO THE FOLLOWING CONDITIONS IN THE PRELIMINARY REPORT REFERENCED ON THIS SHEET

NOTE: THE NUMBERS OF THE EXCEPTIONS DESCRIBED BELOW CORRESPOND TO THE NUMBERING SEQUENCE USED IN THE PRELIMINARY REPORT. EXCEPTIONS 1 THROUGH 3, 12, AND 13 HAVE BEEN OMITTED FROM THIS SURVEY AS THEY ARE NOT SURVEY RELATED EXCEPTIONS. EXCEPTIONS 5, AND 6 ARE PLOTTABLE AND ARE SHOWN HEREON. REFERENCE IS HEREBY MADE TO SAID COMMITMENT FOR FULL PARTICULARS.

4) AN EASEMENT TO CONVEY WATER OVER THE PROPERTY IN FAVOR OF MADERA CANAL AND IRRIGATION COMPANY, IN DEED RECORDED NOVEMBER 15, 1895, IN BOOK 2 AT PAGE 18 OF WATER RIGHTS. THE EXACT LOCATION OF THIS EASEMENT IS NOT DISCLOSED OF RECORD.

7) THE TERMS, CONDITIONS, PROVISIONS AND STIPULATIONS AS CONTAINED IN THE AGREEMENT ENTITLED "RESOLUTION NO. 97-171", BY THE CITY OF MADERA, RECORDED OCTOBER 14, 1997, AS INSTRUMENT NO. 9727319, OFFICIAL RECORDS.

8) RIGHTS OF THE PUBLIC AND OF THE COUNTY OF MADERA, AS TO THAT PORTION OF THE HEREIN DESCRIBED PROPERTY LYING WITHIN SOUTH SCHNOOR AVENUE AND FRANCO DRIVE, PUBLIC ROADS.

9) RIPARIAN OR WATER RIGHTS, CLAIMS, OR TITLE TO WATER WHETHER OR NOT SHOWN BY THE PUBLIC RECORDS.

10) RIGHTS OF TENANTS IN POSSESSION, INCLUDING ANY UNRECORDED LEASES AND/OR SUBLEASES AFFECTING THE HEREIN DESCRIBED PROPERTY.

11) WITH RESPECT TO FRANCO DEVELOPMENT PROPERTIES, L.P., A CALIFORNIA LIMITED PARTNERSHIP:
A) THAT CERTIFIED COPY OF THE CERTIFICATE OF LIMITED PARTNERSHIP (FORM LP-1) AND ANY AMENDMENTS THERETO (FORM LP-2) BE RECORDED IN THE PUBLIC RECORDS;
B) A FULL COPY OF THE PARTNERSHIP AGREEMENT AND ANY AMENDMENTS;
C) SATISFACTORY EVIDENCE OF THE CONSENT OF A MAJORITY IN INTEREST OF THE LIMITED PARTNERS TO THE CONTEMPLATED TRANSACTION;
D) OTHER REQUIREMENTS WHICH THE COMPANY MAY IMPOSE FOLLOWING ITS REVIEW OF THE MATERIAL REQUIRED HEREIN AND OTHER INFORMATION WHICH THE COMPANY MAY REQUIRE.

LEGEND

(heavy line)	SUBJECT PROPERTY BOUNDARY LINE
(line)	EXISTING RIGHT-OF-WAY LINE
(fence line)	EXISTING FENCE
OHP	EXISTING OVERHEAD POWER LINE
( )	ACCORDING TO THAT CERTAIN REFERENCE (SEE REFERENCES)
CALC	CALCULATED FROM RECORD DATA
O.R.M.C	OFFICIAL RECORDS OF MADERA COUNTY
P.R.	PRELIMINARY REPORT
●	FOUND MONUMENT (SEE MONUMENT NOTES FOR DESCRIPTION)
FDC	EXISTING FIRE DEPARTMENT CONNECTION
FH	EXISTING FIRE HYDRANT
WV	EXISTING WATER VALVE
	EXISTING SIGN
	EXISTING OVERHANGING LIGHT
Ⓢ	EXISTING SANITARY SEWER MANHOLE
Ⓓ	EXISTING STORM DRAIN MANHOLE
SCO	EXISTING SEWER CLEANOUT
UP	EXISTING UTILITY POLE
GW	EXISTING GUY WIRE
FP	FENCE POST

VICINITY MAP NOT TO SCALE

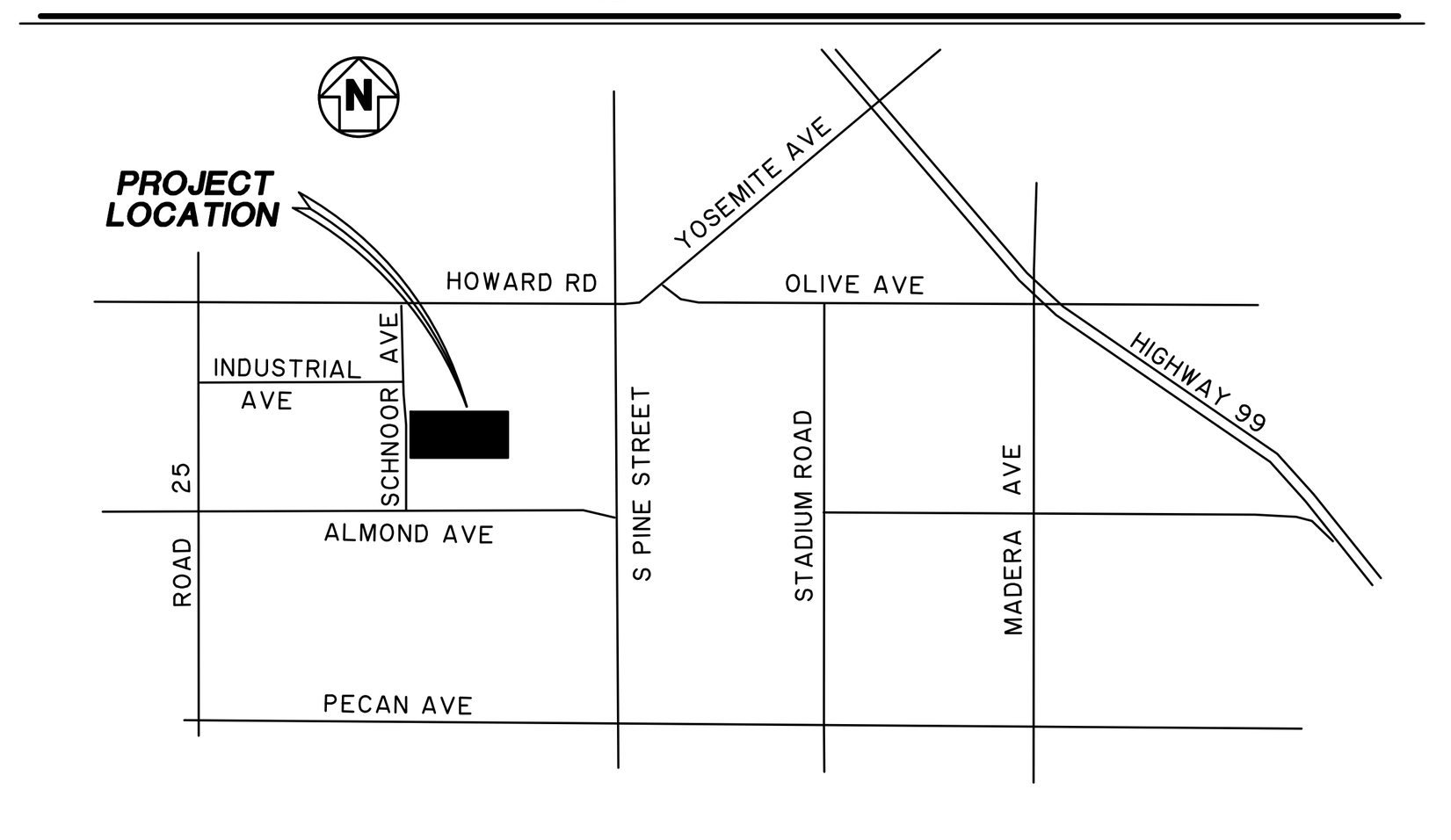

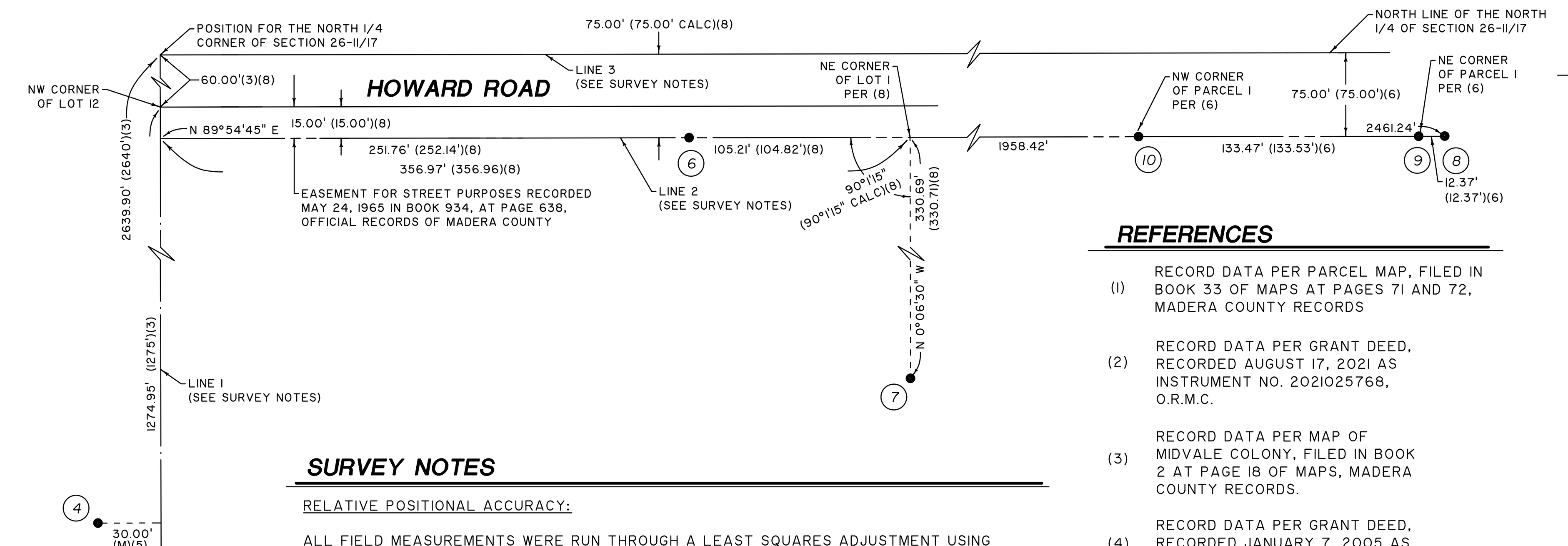

SURVEY NOTES

RELATIVE POSITIONAL ACCURACY:

ALL FIELD MEASUREMENTS WERE RUN THROUGH A LEAST SQUARES ADJUSTMENT USING STARNET VERSION 8.0. ALL MONUMENTS MEET THE A.L.T.A. RELATIVE POSITIONAL ACCURACY REQUIREMENTS OF 2CM (0.07 FEET) PLUS 50 PARTS PER MILLION (PPM).

ESTABLISHMENT OF BOUNDARY LINES
FOUND MONUMENTS 2, 3 AND 5 WERE ACCEPTED AS BEING THE SOUTHWEST, SOUTHEAST, AND NORTHEAST CORNERS OF THE PROPERTY. ESTABLISHING THE NORTHWEST CORNER OF THE PROPERTY WAS A MUCH BIGGER STRUGGLE. THE WEST LINE OF LOT 13 (LINE 1), WAS ESTABLISHED BY RUNNING A LINE THROUGH MONUMENTS 1, 2, AND A POINT 30.00' EASTERLY OF MONUMENT 4. THE SOUTH RIGHT OF WAY LINE OF HOWARD AVENUE (LINE 2), BEING 75 FEET SOUTH OF THE NORTH LINE OF THE NORTHEAST 1/4 OF SECTION 26-11/17, WAS ESTABLISHED BY CREATING A LINE THOUGH MONUMENTS 6, 8, 9, AND 10. LINE 2 WAS OFFSET 75 FEET TO THE NORTH TO ESTABLISH THE NORTH LINE OF THE NORTHEAST 1/4 OF SECTION 26-11/17. LINES 1 AND 3, WERE THEN PROLONGATED NORTHERLY AND WESTERLY (RESPECTIVELY) TO INTERSECT EACH OTHER AND ESTABLISH THE NORTH 1/4 CORNER OF SECTION 26-11/17. A DISTANCE OF 60.00' PER (3) WAS HELD FROM SAID NORTH 1/4 CORNER, ALONG LINE 1, IN ORDER TO ESTABLISH THE NORTHWEST CORNER OF LOT 12. THE NORTHWEST CORNER OF THE SUBJECT PROPERTY (ALSO BEING THE NORTHWEST CORNER OF LOT 13) WAS ESTABLISHED AT THE MIDPOINT OF A LINE RUNNING FROM THE NORTHWEST CORNER OF LOT 12, TO THE SOUTHWEST CORNER OF LOT 13. NOTE: ALL REFERENCE TO LOTS REFER TO THE MAP OF "MIDVALE COLONY" PER (3).

REFERENCES

(1) RECORD DATA PER PARCEL MAP, FILED IN BOOK 33 OF MAPS AT PAGES 71 AND 72, MADERA COUNTY RECORDS

(2) RECORD DATA PER GRANT DEED, RECORDED AUGUST 17, 2021 AS INSTRUMENT NO. 2021025768, O.R.M.C.

(3) RECORD DATA PER MAP OF MIDVALE COLONY, FILED IN BOOK 2 AT PAGE 18 OF MAPS, MADERA COUNTY RECORDS.

(4) RECORD DATA PER GRANT DEED, RECORDED JANUARY 7, 2005 AS INSTRUMENT NO. 2005000957, O.R.M.C.

(5) RECORD DATA PER MAP OF MADERA INDUSTRIAL PARK SUBDIVISION, FILED IN BOOK 20 AT PAGE 56 OF MAPS, MADERA COUNTY RECORDS.

(6) RECORD DATA PER PARCEL MAP NO. 12-P-01, RECORDED IN VOLUME 61 OF MAPS AT PAGES 9-10, MADERA COUNTY RECORDS.

(7) RECORD DATA PER PARCEL MAP NO. 852, RECORDED IN VOLUME 20 OF MAPS AT PAGE 104, MADERA COUNTY RECORDS.

(8) RECORD DATA PER MAPOF 47TH PLACE WEST, RECORDED IN VOLUME 37 OF MAPS AT PAGE 48, MADERA COUNTY RECORDS.

BOUNDARY MONUMENTS

1. CENTER 1/4 CORNER SECTION 26, TOWNSHIP 11 SOUTH, RANGE 17 EAST, M.D.B.&M.. FOUND AND ACCEPTED 2" IRON PIPE, DOWN 10", NO TAG,
2. FOUND AND ACCEPTED 3/4" IRON PIPE, DOWN 10", NO TAG, AS BEING THE NORTHWEST CORNER OF THE SOUTH 675' OF LOTS 13 AND 14 OF "MIDVALE COLONY", SAID 675' INCLUDING THE 30.0' ROAD TO THE SOUTH OF LOTS 13 AND 14. PIPE WAS FOUND SLIGHTLY LEANING TO THE SOUTH, SHOT AT THE ROOT.
3. FOUND AND ACCEPTED 3/4" IRON PIPE PER (1), DOWN 11", TAG ILLEGIBLE, AS BEING THE NORTHEAST CORNER OF THE SOUTH 675' OF LOTS 13 AND 14 OF "MIDVALE COLONY", SAID 675' INCLUDING THE 30.0' ROAD TO THE SOUTH OF LOTS 13 AND 14.
4. FOUND AND ACCEPTED 2.5" BRASS CAP MONUMENT, TAGGED PLS 7027, AS BEING THE CENTERLINE OF INDUSTRIAL AVENUE AND 30.00'(5) FROM THE WEST LINE OF THE NORTHEAST 1/4 OF SECTION 26-11/17.
5. FOUND AND ACCEPTED 3/4" IRON PIPE PER (7), DOWN 11", NO TAG, AS BEING THE NORTHEAST CORNER OF LOT 14 OF "MIDVALE COLONY".
6. FOUND COTTON SPINDLE, FLUSH IN PAVEMENT, NEAR RECORD LOCATION FOR THE NORTHEAST CORNER OF PARCEL 1 PER PARCEL MAP RECORDED IN BOOK 27 OF MAPS AT PAGE 187, MADERA COUNTY RECORDS. HELD FOR THE ALIGNMENT OF THE SOUTH RIGHT-OF-WAY (75') LINE OF HOWARD ROAD.
7. FOUND AND ACCEPTED CHISELED "+" PER (8), FLUSH IN CONCRETE, AS BEING THE SOUTHEAST CORNER OF LOT 1 PER (8).
8. FOUND AND ACCEPTED 3/4" IRON PIPE PER (6), FLUSH, AS BEING AN ANGLE POINT ON THE NORTH RIGHT-OF-WAY LINE (75' WIDE) OF HOWARD ROAD.
9. FOUND AND ACCEPTED 3/4" IRON PIPE PER (6), FLUSH, AS THE NORTHEAST CORNER OF PARCEL 1 PER (6), ALSO ON THE NORTH RIGHT-OF-WAY LINE (75' WIDE) OF HOWARD ROAD.
10. FOUND AND ACCEPTED 3/4" IRON PIPE PER (6), FLUSH, AS THE NORTHWEST CORNER OF PARCEL 1 PER (6), ALSO ON THE NORTH RIGHT-OF-WAY LINE (75' WIDE) OF HOWARD ROAD.
11. FOUND AND ACCEPTED 2" BRASS CAP MONUMENT, FLUSH, AS BEING IN THE POSITION OF THE SOUTHWEST CORNER OF PARCEL 3 PER (1).
12. FOUND AND ACCEPTED 3/4" IRON PIPE PER (1), DOWN 6", NO TAG.

TABLE A INFORMATION

1 BOUNDARY MONUMENTS: "MAJOR CORNERS" HAVE NOT BEEN MARKED OR IDENTIFIED ON THIS MAP. MONUMENTS MISSING AT MAJOR CORNERS WILL BE SET AND IDENTIFIED ON A RECORD OF SURVEY TO BE FILED WITH MADERA COUNTY IN THE NEAR FUTURE.

2 PROPERTY ADDRESS: VACANT LAND, APN 009-330-011, MADERA, CA 93637

3 FLOOD ZONE DESIGNATION: SITE IS IN SPECIAL FLOOD HAZARD AREA ZONE X (UNSHADED), PER FEMA FLOOD MAP 06039C1155E, BEARING AN EFFECTIVE DATE OF SEPTEMBER 26, 2008.

4 GROSS LAND AREA: ±18.66 ACRES (±18.37 ACRES NET)

6 ZONING: INFORMATION PER MUNICIPAL CODE 2020 S-45 (CURRENT)
(A) CURRENT ZONING: INDUSTRIAL (IP)
(B) ZONING SETBACK REQUIREMENTS:
HEIGHT: NO STRUCTURE IN THE IP ZONES SHALL EXCEED 50 FEET IN HEIGHT EXCEPT UPON APPROVAL OF A CONDITIONAL USE PERMIT BY THE PLANNING COMMISSION.
FRONT YARDS: FRONT YARDS SHALL HAVE A MINIMUM DEPTH OF 50 FEET.
SIDE YARDS: THERE SHALL BE A MINIMUM COMBINED SIDE YARD WIDTH OF 40 FEET FOR BOTH SIDES, AND NO ONE SIDE YARD SHALL HAVE A WIDTH OF LESS THAN TEN FEET. FOR EVERY ONE FOOT THE BUILDING EXCEEDS 30 FEET IN HEIGHT, ONE ADDITIONAL FOOT OF SIDE YARD SHALL BE REQUIRED ON EACH SIDE. SIDE YARDS ON THE STREET SIDE OF CORNER. LOTS SHALL BE EQUAL IN DEPTH TO THE FRONT YARD REQUIREMENTS SET FORTH IN SUBSECTION §10-3.11.512(A) OF THIS SECTION.
REAR YARDS: REAR YARDS SHALL HAVE A MINIMUM DEPTH OF 20 FEET.

7 BUILDINGS:
(A) EXTERIOR DIMENSIONS: NO BUILDINGS ON THE PROPERTY
(B)(1) SQUARE FOOTAGE: NO BUILDINGS ON THE PROPERTY

8 SUBSTANTIAL FEATURES: SHOWN ON MAP

9 PARKING STALLS: THERE ARE NO PARKING STALLS ON THE PROPERTY

10 PARTY WALLS: NONE DESIGNATED BY CLIENT

11 UNDERGROUND UTILITIES:
A) PER PLANS OR REPORTS PROVIDED BY CLIENT: NO PLANS WERE PROVIDED BY THE CLIENT. ALL SURFACE UTILITY EVIDENCE IS SHOWN ON MAP.

13 ADJOINING OWNERS: SHOWN ON MAP

16 OBSERVABLE EVIDENCE OF EARTH MOVING WORK, BUILDING CONSTRUCTION OR BUILDING ADDITIONS : NO OBSERVABLE EVIDENCE TO SO INDICATE

17 PROPOSED CHANGES IN STREET RIGHT OF WAY LINES, OBSERVABLE EVIDENCE OF RECENT STREET OR SIDEWALK CONSTRUCTION OR REPAIRS: NO OBSERVABLE EVIDENCE TO SO INDICATE

18 PLOTTABLE OFFSITE (I.E. APPURTENANT) EASEMENTS DISCLOSED IN DOCUMENTS PROVIDED TO OR OBTAINED BY THE SURVEYOR: NONE IDENTIFIED

19 PROFESSIONAL LIABILITY INSURANCE: $1,000,000 PER CLAIM
$2,000,000 AGGREGATE

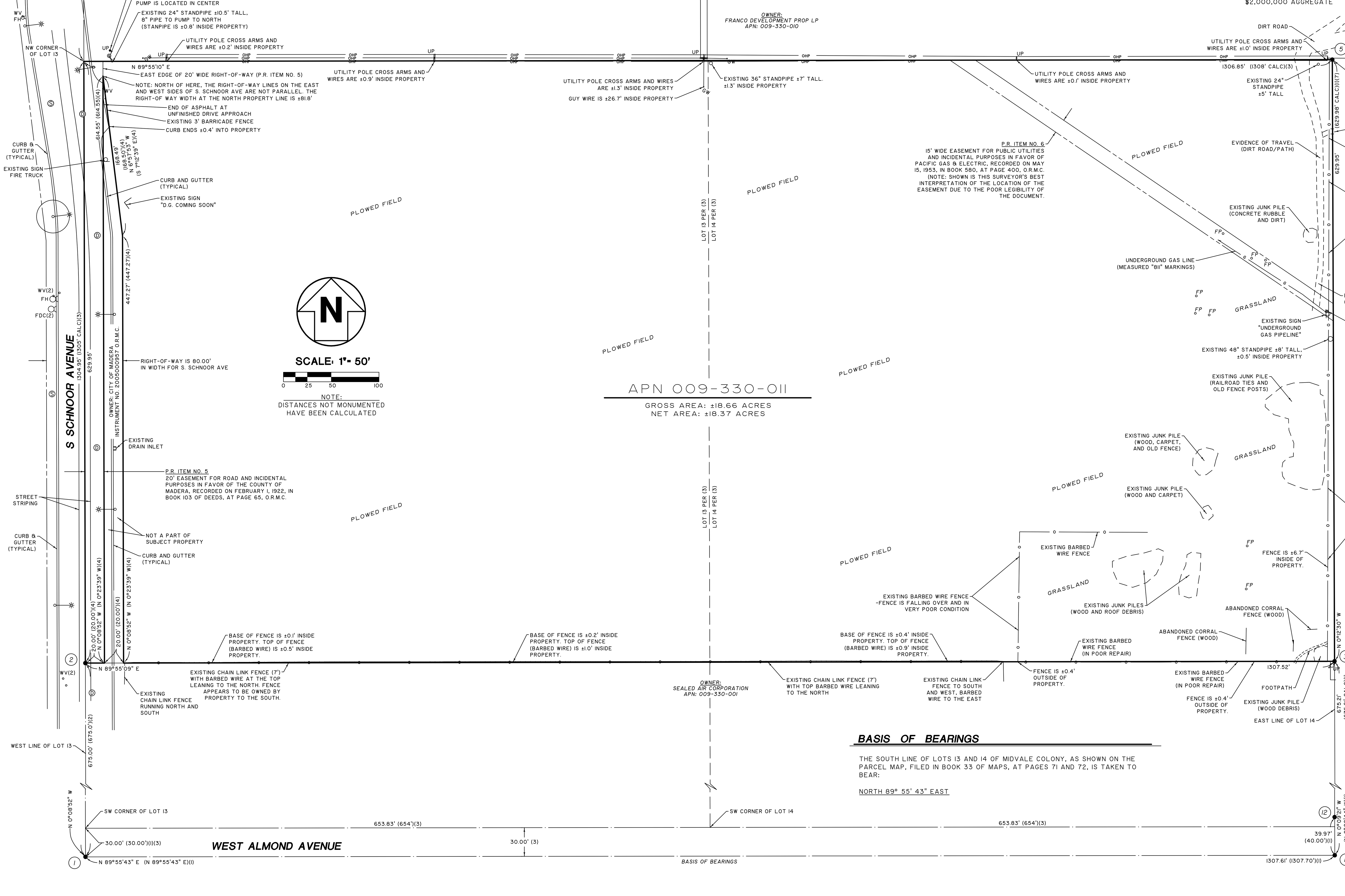

BASIS OF BEARINGS

THE SOUTH LINE OF LOTS 13 AND 14 OF MIDVALE COLONY, AS SHOWN ON THE PARCEL MAP, FILED IN BOOK 33 OF MAPS, AT PAGES 71 AND 72, IS TAKEN TO BEAR:

NORTH 89° 55' 43" EAST

REV.	DESCRIPTION	BY	DATE

P.O. Box 25783
Fresno, CA 93729
voice: 559.645.4849
fax: 559.645.4869
www.bedrockeng.com

BEDROCK ENGINEERING, INC. EXPRESSLY RESERVES ITS COMMON LAW COPYRIGHT AND OTHER APPLICABLE PROPERTY RIGHTS IN THESE PLANS. THESE PLANS ARE NOT TO BE REPRODUCED, CHANGED OR COPIED IN ANY FORM OR MANNER WHATSOEVER, NOR ARE THEY TO BE ASSIGNED TO A THIRD PARTY, WITHOUT THE WRITTEN PERMISSION AND CONSENT OF BEDROCK ENGINEERING, INC. IN THE EVENT OF UNAUTHORIZED USE OF THESE PLANS BY A THIRD PARTY, THE THIRD PARTY SHALL HOLD BEDROCK ENGINEERING, INC. HARMLESS AND SHALL BEAR THE COST OF BEDROCK ENGINEERING, INC.'S LEGAL FEES ASSOCIATED WITH DEFENDING AND ENFORCING THESE RIGHTS.

BEDROCK ENGINEERING
A solid foundation for your next project
Land Surveying • Civil Engineering • Consulting

PROJECT TITLE
WHSE PARTNERS

PROJECT LOCATION
APN 009-330-011, S. SCHNOOR STREET, MADERA, CA 93637

ALTA/NSPS Land Title Survey

DATE	SEPTEMBER 29, 2021
DRAWN BY	CEM
CHECKED BY	RCS
PROJECT NO.	21-6148
DRAWING NO.	21-6148 ALTA
SHEET NO.	1

SHEET 1 OF 1 SHEET(S)

E:\Local Projects\21-6148 WHSE Partners APN 009-330-011\AutoCAD\Archive\6148 ALTA.dwg

CERTIFICATE OF OCCUPANCY

This certificate issued pursuant to the requirements of the California Building Code certifying that at the time of issuance, this structure was in compliance with the various ordinance of the City regulating building construction or use. For the following:

Owner: MADERA INDUSTRIAL WHSE

Building Address: 325, 335, 345, 355
S. SCHNOOR AVE.
MADERA CA, 93637

Description: NEW COMMERCIAL BUILDING
MADERA INDUSTRIAL WHSE

Building Permit #: 20220654, 20220655
20220656, 20220657

APN No.: 009-330-011

Construction Type: I - INDUSTRIAL

Occupancy Type: I - INDUSTRIAL

CITY OF MADERA

Building Inspector

Community Development Director

5/18/23
Completion Date

Phase I Environmental Site Assessment

West Industrial Avenue and Schnoor Avenue

West Industrial Avenue and Schnoor Avenue
Madera, California 93637

EBI Project No. 1121006564

September 21, 2021

Prepared for:

Knighthead Funding, LLC
777 West Putnam Avenue, 3rd Floor, Suite B-2
Greenwich, Connecticut 06830

Prepared by:

EBI Consulting
environmental | engineering | due diligence

EBI Consulting
environmental | engineering | due diligence

21 B Street
Burlington, MA 01803
Tel: (781) 273-2500
Fax: (781) 273-3311
www.ebiconsulting.com

September 21, 2021

Mr. Henry Boeckman
Knighthead Funding, LLC
777 West Putnam Avenue, 3rd Floor, Suite B-2
Greenwich, Connecticut 06830

Subject: Phase I Environmental Site Assessment
West Industrial Avenue and Schnoor Avenue
West Industrial Avenue and Schnoor Avenue, Madera, California
EBI Project No. 1121006564

Dear Mr. Boeckman:

Attached please find our *Phase I Environmental Site Assessment* (the report) for the above-mentioned asset (the Subject Property). During the survey and research, our surveyor spoke with agents representing the Subject Property, or agents of the owner, and reviewed the Subject Property and its history. The report was completed according to the terms and conditions authorized by you, the Client. This report has been completed in conformance with the ASTM Standard E 1527-13 and the Special Terms and Conditions for Third Party Due Diligence Services between Knighthead Funding, LLC and EnviroBusiness, Inc. dated August 27, 2021.

The purpose of this report is to assist Knighthead Funding, LLC in its underwriting of a proposed mortgage loan on the Subject Property described herein.

This report is addressed to Knighthead Funding, LLC and their respective successors and assigns.

Reliance on the report and the information contained herein shall mean (i) the report may be relied upon by Knighthead Funding, LLC, in determining whether to make a loan evidenced by a note secured by the Subject Property ("the Mortgage Loan"); (ii) the report may be relied upon by any loan purchaser in determining whether to purchase the Mortgage Loan from Knighthead Funding, LLC, or an interest in the Mortgage Loan or securities backed or secured by the Mortgage Loan, and any rating agency rating securities representing an interest in the Mortgage Loan or backed or secured by the Mortgage Loan; (iii) the report may be referred to in and included, in whole or in part, with materials offering for sale the Mortgage Loan or an interest in the Mortgage Loan or securities backed or secured by the Mortgage Loan; and (iv) the report speaks only as of its date in the absence of a specific written update of the report signed and delivered by EBI Consulting.

There are no intended or unintended third party beneficiaries to this report, except as expressly stated herein.

EBI is an independent contractor, not an employee of either the issuer or the borrower, and its compensation was not based on the findings or recommendations made in the report or on the closing of any business transaction.

We declare that, to the best of our professional knowledge and belief, we meet the definition of Environmental Professional as defined in §312.10 of 40 CFR 312 and we have the specific qualifications based on education, training, and experience to assess a property of the nature, history, and setting of the Subject Property. We have developed and performed the all appropriate inquiries in conformance with the standards and practices set forth in 40 CFR Part 312.

Thank you very much for the opportunity to provide environmental consulting services to Knighthead Funding, LLC. Should you have any questions or require additional information, please do not hesitate to contact the undersigned.

21 B Street
Burlington, MA 01803
Tel: (781) 273-2500
Fax: (781) 273-3311
www.ebiconsulting.com

Respectfully submitted,
EBI CONSULTING

Ron Russell
Environmental Scientist

Debra Bechtold
Program Manager
dbechtold@ebiconsulting.com
562-884-0893

TABLE OF CONTENTS

EXECUTIVE SUMMARY **1**
1.0 INTRODUCTION **2**
1.1 Purpose 2
1.2 Scope-of-Services 2
1.3 Assumptions, Limitations and Exceptions 2
1.4 Special Terms and Conditions 4
1.5 Data Gaps 4
2.0 SUBJECT PROPERTY DESCRIPTION **5**
2.1 Ownership and Location 5
2.2 Subject Property Improvements 5
2.3 Current Use of the Subject Property 5
2.4 Municipal Services & Utilities 5
2.5 Adjoining Properties 5
2.6 Physical Setting 6
2.6.1 Topography 6
2.6.2 Geology and Soils 6
2.6.3 Hydrogeology and Hydrology 6
3.0 USER PROVIDED INFORMATION **7**
3.1 Title Records 7
3.2 Environmental Liens and Activity and Use Limitations 7
3.3 Specialized Knowledge 7
3.4 Commonly Known or Reasonably Ascertainable Information 7
3.5 Valuation Reduction for Environmental Issues 7
3.6 Owner, Property Manager, and Occupant Information 7
3.7 Reason for Performing Phase I ESA 7
4.0 RECORDS REVIEW **8**
4.1 Standard Environmental Records 8
4.1.1 Federal, State and Tribal Agency Database Records 9
4.1.2 Local Regulatory Agency Records 12
4.1.3 Vapor Migration 12
4.2 Historical Use of the Subject Property and Adjoining Properties 12
4.2.1 Aerial Photographs and Maps 13
4.2.2 Street Directories 14
4.2.3 Recorded Land Title Records 14
4.2.4 Property Tax Records 14
4.2.5 Environmental Liens and Activity and Use Limitations 14
4.2.6 Previous Environmental Reports 14
4.2.7 Other Historical Records and Interviews 14
5.0 SUBJECT PROPERTY RECONNAISSANCE **15**
5.1 Methodology and Limiting Conditions 15
5.2 Hazardous Substances and Petroleum Products 15

5.2.1 Hazardous Substances and Petroleum Products (Identified Uses) 15
5.2.2 Hazardous Substances and Petroleum Products (Unidentified Uses) 15
5.2.3 Unidentified Substances Containers 15
5.3 Waste Generation, Storage, and Disposal 15
5.4 Underground Storage Tanks (USTs) & Aboveground Storage Tanks (ASTs) 15
5.4.1 Existing Storage Tanks 15
5.4.2 Former Storage Tanks 16
5.5 Oil-Containing Equipment and Polychlorinated Biphenyls (PCBs) 16
5.6 Additional Site Conditions 16
6.0 INTERVIEWS 17
7.0 CONSIDERATIONS OUTSIDE THE SCOPE OF ASTM PRACTICE E 1527-13 18
7.1 Asbestos-Containing Material (ACM) 18
7.2 Radon 18
7.3 Lead-Based Paint (LBP) 18
7.4 Lead in Drinking Water 18
8.0 FINDINGS, OPINIONS AND CONCLUSIONS 19
9.0 RECOMMENDATIONS 20
10.0 REFERENCES 21

Appendix A Photographs
Appendix B Figures
Appendix C Pre-Survey Questionnaire and Other Relevant Documentation
Appendix D Professional Qualifications
Appendix E Regulatory Database Report
Appendix F Historical Documentation
Appendix G Terminology

EXECUTIVE SUMMARY

At the request of Knighthead Funding, LLC, EBI has performed a Phase I Environmental Site Assessment (ESA) of the property located at West Industrial Avenue and Schnoor Avenue in Madera, California, herein referred to as the Subject Property. The main objective of this ESA was to identify *recognized environmental conditions* in connection with the Subject Property, defined in ASTM Practice E 1527-13 as the presence or likely presence of any hazardous substances or petroleum products in, on, or at a property: 1) due to any release to the environment, 2) under conditions indicative of a release to the environment, or 3) under conditions that pose a material threat of a future release to the environment. De minimis conditions are not recognized environmental conditions. This ESA also includes a preliminary evaluation of certain potential environmental conditions that are outside the scope of ASTM Practice E 1527-13.

The Subject Property includes one rectangular-shaped parcel, totaling approximately 16.57 acres. The Subject Property is currently vacant land that has been cleared and graded for development. There are currently no manufacturing or industrial operations conducted at the Subject Property.

Below is the Assessment Summary Table presenting our recommended actions for the Subject Property. EBI's Findings and Opinions are presented in Section 8.0, and recommendations for further action or investigation are presented in Section 9.0.

Report Section		No Further Action	REC	HREC	CREC	Other	Recommended Action	Estimated Cost
2.3	**Current Use of the Subject Property**	X						
2.5	**Adjoining Properties**	X						
4.1	**Standard Environmental Records**	X						
4.1.3	**Vapor Migration**	X						
4.2	**Historical Use of the Subject Property and Adjoining Properties**	X						
5.2	**Hazardous Substances and Petroleum Products**	X						
5.3	**Waste Generation, Storage, and Disposal**	X						
5.4	**Underground Storage Tanks (USTs) & Aboveground Storage Tanks (ASTs)**	X						
5.5	**Oil-Containing Equipment and Polychlorinated Biphenyls (PCBs)**	X						
5.6	**Additional Site Conditions**	X						
7.1	**Asbestos-Containing Material (ACM)**	X						
7.2	**Radon**	X						
7.3	**Lead-Based Paint (LBP)**	X						
7.4	**Lead in Drinking Water**	X						

1.0 INTRODUCTION

This report documents the findings, opinions, and conclusions of a Phase I Environmental Site Assessment (ESA) of the property located at West Industrial Avenue and Schnoor Avenue in Madera, California.

1.1 PURPOSE

The purpose of this ESA was to identify *recognized environmental conditions* and certain environmental conditions outside the scope of ASTM Practice E 1527-13 in connection with the property at the time of the property reconnaissance.

1.2 SCOPE-OF-SERVICES

This ESA was conducted utilizing a standard of good commercial and customary practice that was consistent with the ASTM Practice E 1527-13. Any significant scope-of-work additions, deletions or deviations to ASTM Practice E 1527-13 are noted below or in the corresponding sections of this report. The scope-of-work for this assessment included an evaluation of the following:

- Physical characteristics of the Subject Property through a review of referenced sources for topographic, geologic, soils and hydrologic data.
- Subject Property history through a review of referenced sources such as land deeds, fire insurance maps, city directories, aerial photographs, prior reports, and interviews.
- Current Subject Property conditions, including observations and interviews regarding the following: the presence or absence of hazardous substances or petroleum products; generation, treatment, storage, or disposal of hazardous, regulated, or biomedical waste; equipment that utilizes oils which potentially contain PCBs; and storage tanks (aboveground and underground).
- Usage of surrounding area properties and the likelihood for releases of hazardous substances and petroleum products (if known and/or suspected) to migrate onto the Subject Property.
- Information in referenced environmental agency databases and local environmental records, within specified minimum search distances.
- Past ownership through a review of available prior reports and local municipal file review.

The scope-of-work also included consideration of the following potential environmental conditions that are outside the scope of ASTM Practice E 1527-13: asbestos-containing materials (ACM), lead-based paint (LBP), lead in drinking water and radon.

1.3 ASSUMPTIONS, LIMITATIONS AND EXCEPTIONS

This Phase I Environmental Site Assessment (the report) has been prepared for the use of Knighthead Funding, LLC, in accordance with our Special Terms and Conditions for Third Party Due Diligence Services approved and signed by Knighthead Funding, LLC (the Agreement), and with the limitations described below, all of which are integral parts of this report. A copy of the signed Special Terms and Conditions for Third Party Due Diligence Services is maintained at the EBI Consulting office in Burlington, Massachusetts. To the extent any provisions of this report conflict with the terms of the Agreement, the Agreement will control.

EBI has performed this Phase I Environmental Site Assessment in conformance with the scope and limitations of ASTM Standard E 1527-13, Standard Practice for Environmental Site Assessments: Phase I Environmental Site Assessment Process. This report was prepared with no exceptions or deletions from ASTM Standard E 1527-13.

This Phase I Environmental Site Assessment has been prepared to assess a parcel of commercial real estate with respect to the range of contaminants within the scope of the Comprehensive Environmental Response, Compensation and Liability Act (CERCLA) (42 U.S.C. §9601) and petroleum products. As such, this practice is intended to permit Knighthead Funding, LLC to satisfy one of the requirements to qualify for the innocent

landowner, contiguous property owner, or bona fide prospective purchaser limitations on CERCLA liability: that is, the practices that constitute "all appropriate inquiry into the previous ownership and uses of the Subject Property consistent with good commercial or customary practice" as defined in 42 U.S.C. §9601(35)(B).

In defining a standard of good commercial and customary practice for conducting an environmental site assessment of a parcel of property, the goal of the processes established by this practice is to identify *recognized environmental conditions*. The term recognized environmental conditions means the presence or likely presence of any hazardous substances or petroleum products in, on, or at a property (1) due to a release to the environment, (2) under conditions that indicate an existing release or a past release, or (3) under conditions that pose a material threat of a future release of any hazardous substances or petroleum products into structures on the property or into the ground, ground water, or surface water of the property. The term includes hazardous substances or petroleum products even under conditions in compliance with laws. The term does not include *de minimis* conditions that generally do not present a threat to human health or the environment and that generally would not be the subject of an enforcement action if brought to the attention of appropriate governmental agencies.

The information reported was obtained through sources deemed reasonably ascertainable, as defined in ASTM Standard E 1527-13; a visual site survey of areas readily observable, easily accessible or made accessible by the Subject Property contact and interviews with owners, agents, occupants, or other appropriate persons involved with the Subject Property and a review of standard federal, state, and tribal environmental record sources. Municipal information was obtained through review of reasonably ascertainable standard government record sources and interviews with the authorities having jurisdiction over the Subject Property. Findings, conclusions, and recommendations included in the report are based on our visual observations in the field, the standard environmental record sources and municipal information reasonably obtained, information provided by the Client, and/or a review of readily available and supplied documents and drawings. EBI relies completely on the information, whether written, graphic, or verbal, provided by the Subject Property contact or as shown on any documents reviewed or received from the Subject Property contact, owner or agent, or municipal source, and assumes that information to be true and correct unless the information is known to be inaccurate or if it is obvious, based on other information obtained as part of the assessment, that the information is not accurate. Although there may have been some degree of overlap in the information provided by these various sources, EBI did not attempt to verify independently the accuracy or completeness of all information reviewed or received during the course of these environmental services.

The information reported, as well as EBI's findings, conclusions, and recommendations are based upon sources deemed reasonably ascertainable, as defined in ASTM Standard E 1527-13; a visual site survey of areas readily observable, easily accessible or made accessible by the Subject Property contact and interviews with owners, agents, occupants, or other appropriate persons involved with the Subject Property and a review of standard federal, state, and tribal environmental record sources. Municipal information was obtained through review of reasonably ascertainable standard government record sources and interviews with authorities having jurisdiction over the Subject Property. Knighthead Funding, LLC agrees that EBI has no obligation to independently verify the accuracy or completeness of the information reviewed or received during the course of these environmental services.

EBI renders no opinion as to the presence of hazardous substances or petroleum products in, on or under un-surveyed and/or inaccessible portions of the Subject Property. Unsurveyed and inaccessible portions of the Subject Property are described below. In addition, EBI renders no opinion as to the presence of hazardous substances or petroleum products in, on or under the Subject Property where direct observation of the interior walls, floor, or ceiling of a structure was obstructed by objects or coverings on or over these surfaces.

EBI Services and opinions are based on the scientific or technical tests or procedures specifically set forth in the scope of the Services described in this report. The ASTM Standard E 1527-13 does not encompass analytical testing to evaluate asbestos containing materials, radon, lead-based paint, drinking water quality, indoor air quality, stored chemicals, debris, fill materials, surface water, or subsurface samples (soil and groundwater) as part of a Phase I ESA. Because geologic and soil formations are inherently random, variable, and indeterminate in nature, the Services and opinions provided under this Agreement are not guaranteed to be a representation of actual conditions on the Subject Property, which are also subject to change with time as a result of natural or man-made processes, including water permeation. In performing the Services, EBI used that degree of care and skill ordinarily exercised by environmental consultants or engineers performing similar services in the same or similar locality at the same time and under similar circumstances. No other representation, expressed or implied, and no warranty or guarantee is included or intended. The report

speaks only as of its date, in the absence of a specific written update of the report, signed and delivered by EBI. Additional information that becomes available after our survey and draft submission concerning the Subject Property should be provided to EBI so that our conclusions may be revised and modified if necessary, at additional cost.

Client and EBI agree that to the fullest extent permitted by law, EBI shall not be liable to Client for any special, indirect, consequential, punitive, exemplary, incidental or indirect damages or losses whatsoever, whether caused by EBI's negligence, errors, omissions, strict liability, breach of contract, breach of warranty or other cause or causes whatsoever.

The assessment was conducted in a manner consistent with the level of care and skill ordinarily exercised by members of the profession, and in accordance with generally accepted practices of other consultants currently practicing in the same locality under similar conditions.

1.4 SPECIAL TERMS AND CONDITIONS

This Phase I Environmental Site Assessment (the report) has been prepared to assist Knighthead Funding, LLC in its underwriting of a proposed mortgage loan on the Subject Property. This report can be relied upon by only the parties stated in the transmittal letter at the front of this report. In the event that EBI provides a purchaser written permission to use this report, EBI's liability to such purchaser is limited to the cost of the report. Amendments to EBI's limitations as stated herein that may occur after issuance of the report are considered to be included in this report. Payment for the report is made by, and EBI's contract and report extends to Knighthead Funding, LLC only, in accordance with our Standard Terms and Conditions for Third Party Due Diligence Services.

1.5 DATA GAPS

Any data gaps identified herein, as defined by ASTM Practice E 1527-13 § 3.2.20, are not considered to have significantly affected the ability to identify recognized environmental conditions in connection with the Subject Property and do not alter the conclusions of this report.

2.0 SUBJECT PROPERTY DESCRIPTION

2.1 OWNERSHIP AND LOCATION

According to the Madera County Assessor's Office and Ms. Allison Higgins, the Subject Property is currently owned by Madera Industrial WHSE LLC.

The Subject Property is located at West Industrial Avenue and Schnoor Avenue in Madera, Madera County, California. The Subject Property includes one rectangular-shaped parcel, identified by the Madera County Assessor's Office as Map 009, Parcel 330, Lot 011, totaling approximately 16.57 acres. The Subject Property is located at the southeast quadrant of the intersection of Industrial Avenue and Schnoor Avenue. Figure 1 depicts the location of the Subject Property on a street map of Madera, California. Figure 2 depicts the location of the Subject Property on the Madera, California United States Geological Survey (USGS) 7.5 Minute Topographic Quadrangle. Figure 3 depicts the configuration of the Subject Property and adjoining properties.

2.2 SUBJECT PROPERTY IMPROVEMENTS

The Subject Property is vacant land that has been cleared and graded for development.

2.3 CURRENT USE OF THE SUBJECT PROPERTY

At the time of assessment, the Subject Property consisted of vacant land that has been cleared and graded. There are currently no manufacturing or industrial operations conducted at the Subject Property.

2.4 MUNICIPAL SERVICES & UTILITIES

The Subject Property is serviced by the following municipal services and utilities:

MUNICIPAL SERVICES AND UTILITIES	
Utility	**Provider/Source**
Potable Water Supply	Madera Water District
Sewage Disposal System	Madera Water District
Electrical Service	Pacific Gas & Electric (PG&E)
Natural Gas Service	Pacific Gas & Electric (PG&E)
Oil Service	N/A
Heating/Cooling Systems	NA
Emergency Power	N/A

2.5 ADJOINING PROPERTIES

Property use in the vicinity of the Subject Property is primarily characterized by residential and retail / commercial development, as well as agricultural land.

ADJOINING PROPERTIES	
Direction	**Findings**
North	The Subject Property is bound to the north by vacant land.
South	The Subject Property is bound to the south by Sealed Air (1835 North Almond Street).
East	The Subject Property is bound to the east by vacant land.
West	The Subject Property is bound to the west by Schnoor Avenue, beyond which is Fire Station #2 (200 South Schnoor Avenue), Purl's Sheet Metal & Air Conditioning (232 South Schnoor Avenue) and Nutra Blend (214 West Industrial Avenue).

No visual evidence of adverse environmental conditions was observed during the survey of the adjoining properties. Adjacent properties identified in the database report are further discussed in Section 4.1.1.

2.6 PHYSICAL SETTING

2.6.1 Topography

The Subject Property is located at an elevation of approximately 260 feet above mean sea level (msl). The topography of the Subject Property is relatively flat and slopes gently to the southwest. The Subject Property is located in a relatively flat area, and the general slope of the surrounding region is to the west-southwest (see Figure 2, which depicts the location of the Subject Property on the Madera, California USGS 7.5 Minute Topographic Quadrangle).

2.6.2 Geology and Soils

No bedrock outcroppings were observed at the Subject Property. Information concerning the geology of the Subject Property was obtained from the USGS Ground Water Atlas of the United States, California region (1995). The Subject Property is located within the Sierra Nevada batholith. Granitic rock underlies the region and is identified as early cretaceous age. The western metamorphic belt north of the Subject Property includes Jurassic age metavolcanic rocks and surrounding Triassic age slate and phillite with interbedded quartzite and chart alluvial deposits occupy the bottoms of the major drainages that flow westerly from the Sierra Nevada mountains.

According to the Natural Resources Conservation Service (NRCS) Web Soil Survey (WSS) website (http://websoilsurvey.nrcs.usda.gov/app/), the dominant soil composition in the vicinity of the Subject Property is classified as Ahwahnec and Auberry coarse sandy loams. Lower alluvial soils were deposited by streams. These soils are fine to coarse-grained sand, silty sand and some fine grained layer. Typically alluvial soils are loose to medium dense, moist to partially saturated, porous soils.

2.6.3 Hydrogeology and Hydrology

No natural surface water bodies were identified on or adjacent to the Subject Property. The nearest downgradient surface water body is an engineered channel, located approximately 3,800 feet southwest of the Subject Property.

Local groundwater gradient is expected to follow surface topography; therefore, groundwater flow near the Subject Property is expected to flow to the west-southwest. Groundwater depths and flow gradients are best evaluated by a subsurface investigation involving the installation of at least three groundwater monitoring wells and precise measurements of hydrostatic pressure. Monitoring wells were not observed on the Subject Property.

3.0 USER PROVIDED INFORMATION

The following section summarizes information provided by Knighthead Funding, LLC, the User, with regard to this Phase I Environmental Site Assessment. Additionally, a User Questionnaire was forwarded to the designated client contact. The User Questionnaire has not been completed and returned to our offices. The information requested in the User Questionnaire is intended to assist in gathering information that may be material to identifying recognized environmental conditions in connection with the Subject Property. Relevant documentation referenced below is presented in Appendix C.

3.1 TITLE RECORDS

Title record information associated with the Subject Property has not been provided to EBI by the User. A detailed discussion regarding review of information obtained from other sources is presented in Section 4.2.3 of this report.

3.2 ENVIRONMENTAL LIENS AND ACTIVITY AND USE LIMITATIONS

The User has provided no information regarding environmental liens or activity and use limitations in connection with the Subject Property. A discussion regarding environmental liens is presented in Section 4.2.5 of this report. A detailed discussion regarding activity and use limitations is presented in Sections 4.1.1 and 4.1.2 of this report.

3.3 SPECIALIZED KNOWLEDGE

The User provided no specialized knowledge that is material to recognized environmental conditions in connection with the Subject Property. EBI was not provided with or made aware of previous environmental assessments or other documentation that is material to recognized environmental conditions in connection with the Subject Property, except as presented in Section 4.2.6 of this report.

3.4 COMMONLY KNOWN OR REASONABLY ASCERTAINABLE INFORMATION

The User has provided no commonly known or reasonably ascertainable information within the local community about the Subject Property that is material to recognized environmental conditions in connection with the Subject Property.

3.5 VALUATION REDUCTION FOR ENVIRONMENTAL ISSUES

The User has provided no information regarding valuation reduction for environmental issues in connection with the Subject Property.

3.6 OWNER, PROPERTY MANAGER, AND OCCUPANT INFORMATION

The User provided contact information for the Subject Property owner, manager and/or occupants.

3.7 REASON FOR PERFORMING PHASE I ESA

The User retained EBI to complete this Phase I Environmental Site Assessment in connection with a real estate transaction.

4.0 RECORDS REVIEW

4.1 STANDARD ENVIRONMENTAL RECORDS

A review of standard environmental databases maintained by federal, state, and tribal offices was completed through Environmental Data Resources, Inc. (EDR) of Shelton, Connecticut. The databases were searched for properties with reported environmental conditions located within approximate minimum search distances as specified by ASTM Standard E 1527-13, by using geocoding information that identified the coordinates of the properties in the databases or by checking the street addresses of practically reviewable non-geocoded "orphan" properties within the same zip code. The database report is presented in Appendix E.

The database report did not identify any "orphan sites." Orphan sites are those sites that could not be accurately mapped or geocoded due to inadequate location information.

It should be noted that plotted locations of listed sites are not always accurate. With regard to listings that are determined or suspected to be inaccurate, based on information from other sources such as direct observation or consultation with individuals familiar with the property, EBI uses the best available data when evaluating the location of listed sites discussed below.

The following table provides a summary of the findings of the environmental database report. Specific properties identified within the database report are further discussed in the sections below. Properties that are identified within the database report that are not discussed further in the sections below are not considered to be a concern to the Subject Property based on one or more of the following rationale: absence of reported releases, current regulatory status, distance, presumed hydrogeologic gradient and/or nature/extent of contamination.

SUMMARY OF FEDERAL, STATE, AND TRIBAL AGENCY DATABASE FINDINGS								
Database	**Target Property**	**Search Distance (Miles)**	**< 1/8**	**1/8 - 1/4**	**1/4 - 1/2**	**1/2 - 1**	**> 1**	**Total Plotted**
NPL		1	0	0	0	0	NR	0
Proposed NPL		1	0	0	0	0	NR	0
NPL LIENS		1	0	0	0	0	NR	0
Delisted NPL		1	0	0	0	0	NR	0
CORRACTS		1	0	0	0	0	NR	0
RCRA-TSDF		0.5	0	0	0	NR	NR	0
RCRA-LQG		0.25	0	1	NR	NR	NR	1
RCRA-SQG		0.25	1	6	NR	NR	NR	7
US ENG CONTROLS		0.5	0	0	0	NR	NR	0
ERNS		TP	NR	NR	NR	NR	NR	0
FINDS		TP	NR	NR	NR	NR	NR	0
EDR Hist Auto		0.125	0	NR	NR	NR	NR	0
SEMS		0.5	0	0	0	NR	NR	0
US INST CONTROLS		0.5	0	0	0	NR	NR	0
SEMS-ARCHIVE		0.5	0	0	0	NR	NR	0
RCRA-VSQG		0.25	0	0	NR	NR	NR	0
RCRA NonGen / NLR		0.25	1	4	NR	NR	NR	5
EDR Hist Cleaner		0.125	0	NR	NR	NR	NR	0
ECHO		TP	NR	NR	NR	NR	NR	0
FEMA UST		0.25	0	0	NR	NR	NR	0
SWF/LF		0.5	0	0	0	NR	NR	0
LUST		0.5	0	2	5	NR	NR	7
UST		0.25	0	0	NR	NR	NR	0
HIST UST		0.25	1	9	NR	NR	NR	10
AST		0.25	0	2	NR	NR	NR	2
VCP		0.5	0	0	0	NR	NR	0
DRYCLEANERS		0.25	0	0	NR	NR	NR	0
CHMIRS		TP	NR	NR	NR	NR	NR	0
CIWQS		TP	NR	NR	NR	NR	NR	0
CORTESE		0.5	0	1	5	NR	NR	6
SWEEPS UST		0.25	1	2	NR	NR	NR	3

Database	Target Property	Search Distance (Miles)	< 1/8	1/8 - 1/4	1/4 - 1/2	1/2 - 1	> 1	Total Plotted
CERS HAZ WASTE		0.25	1	6	NR	NR	NR	7
ENVIROSTOR		1	0	3	0	2	NR	5
RGA LUST		TP	NR	NR	NR	NR	NR	0
NPDES		TP	NR	NR	NR	NR	NR	0
CERS		TP	NR	NR	NR	NR	NR	0
HAZMAT		0.25	0	0	NR	NR	NR	0
SWRCY		0.5	0	0	0	NR	NR	0
RESPONSE		1	0	0	0	0	NR	0
HIST CORTESE		0.5	0	2	5	NR	NR	7
CA FID UST		0.25	0	2	NR	NR	NR	2
EMI		TP	NR	NR	NR	NR	NR	0
CERS TANKS		0.25	0	1	NR	NR	NR	1
HAZNET		TP	NR	NR	NR	NR	NR	0
CPS-SLIC		0.5	0	0	2	NR	NR	2
CUPA Listings		0.25	3	11	NR	NR	NR	14
INDIAN LUST		0.5	0	0	0	NR	NR	0
INDIAN UST		0.25	0	0	NR	NR	NR	0
INDIAN VCP		0.5	0	0	0	NR	NR	0

4.1.1 Federal, State and Tribal Agency Database Records

National Priority List (NPL)
The NPL database, also known as the Superfund List, is a subset of CERCLIS and identifies sites that are ranked as high priority for remedial action under the Federal Superfund Act and is searched to 1.0 mile.

Delisted National Priority List (NPL)
The National Oil and Hazardous Substances Pollution Contingency Plan (NCP) establishes criteria that the EPA uses to delete sites from the NPL. In accordance with 40 CFR 300.425(e), sites may be deleted from the NPL where no further response is appropriate. The Delisted NPL database is searched to 0.5 mile.

Superfund Enterprise Management System (SEMS)
SEMS tracks federal hazardous waste sites, potentially hazardous waste sites, and remedial activities performed in support of the USEPA's Superfund Program. The list was formerly known as CERCLIS and was renamed at the end of 2015. The list contains data regarding potentially hazardous waste sites that have been reported to the USEPA by states, municipalities, private companies, and private persons, pursuant to Section 103 of the Comprehensive Environmental Response, Compensation and Liability Act (CERCLA). SEMS also contains sites that are either proposed to or on the National Priority List (NPL), as well as sites that are in the screening and assessment phase for possible inclusion on the NPL. SEMS is searched to 0.5 mile.

SEMS - ARCHIVE
SEMS - ARCHIVE tracks sites that have been removed from the SEMS list. This list was formerly known as the CERCLIS- NFRAP list and was renamed SEMS - Archive at the end of 2015. SEMS-ARCHIVE sites may be sites where, following an initial investigation, no contamination was found, contamination was removed without the need for the site to be placed on the NPL, or the contamination was not considered sufficient to warrant Federal Superfund action or NPL consideration. SEMS - Archive is searched to 0.5 mile.

Resource Conservation and Recovery Act (RCRA) - Corrective Action Tracking System (CORRACTS)
RCRAInfo is EPA's comprehensive information system, providing access to data supporting the Resource Conservation and Recovery Act (RCRA) of 1976 and the Hazardous and Solid Waste Amendments (HSWA) of 1984. RCRAInfo replaces the data recording and reporting abilities of the Resource Conservation and Recovery Information System (RCRIS). The database includes selective information regarding sites that generate, transport, store, treat, and/or dispose of hazardous waste as defined by RCRA. The RCRA-CORRACTS database identifies TSD facilities that have conducted, or are currently conducting, corrective action(s) as regulated under RCRA and is searched to 1.0 mile.

RCRA non-CORRACTS Treatment, Storage and/or Disposal (TSD) Facilities

RCRA non-CORRACTS Treatment, Storage and/or Disposal (TSD) facilities are required to register hazardous waste activity under the Resource Conservation and Recovery Act (RCRA), and the database is searched to 0.5 mile.

RCRA Hazardous Waste Generators
Hazardous waste generators tracked under the Resource Conservation and Recovery Act (RCRA) are classified as either Large Quantity Generators (LQGs), Small Quantity Generators (SQGs), or Conditionally Exempt Small Quantity Generators (CESQG). A RCRA-LQG is defined as a facility that generates over 1,000 kilograms (Kg) of hazardous waste, or over 1 Kg of acutely hazardous waste per month. A RCRA-SQG is defined as a facility that generates between 100 Kg and 1,000 Kg of hazardous waste per month. A RCRA-CESQG is defined as a facility that generates less than 100 Kg of hazardous waste, or less than 1 Kg of acutely hazardous waste per month. RCRA Hazardous Waste Generator listings are searched for the Subject Property and adjacent properties only.

Federal Engineering Control / Institutional Control Registries
The completion of site cleanup activities may include the implementation of engineering controls or institutional controls as part of the response action. Engineering controls include various forms of caps, building foundations, liners, and treatment methods to create pathway elimination for regulated substances to enter environmental media or effect human health. Institutional controls include administrative measures, such as groundwater use restrictions, construction restrictions, property use restrictions, and post remediation care requirements intended to prevent exposure to contaminants remaining on site. Deed restrictions are generally required as part of the institutional controls. Federal Engineering Control / Institutional Control Registries are searched to 0.5 mile.

Emergency Response Notification System (ERNS)
ERNS is a national database used to collect information regarding reported releases of petroleum products and/or hazardous substances. The database contains information from spill reports submitted to Federal agencies, including the EPA, the U.S. Coast Guard, the National Response Center, and the U.S. Department of Transportation. A review of this database was conducted in order to determine whether any spills or incidents involving releases of hazardous substances or petroleum products have occurred at the Subject Property.

State and Tribal equivalent NPL Sites and CERCLIS Sites
State and tribal equivalent NPL and CERCLIS databases were searched for sites located within 1.0 mile and 0.5 mile of the Subject Property, respectively.

State and Tribal Spills Sites (Spills)
A review of available Spills databases was conducted in order to determine whether any spills or incidents involving releases of hazardous substances or petroleum products have occurred at the Subject Property.

State and Tribal Landfill Sites and Solid Waste Disposal Sites
The state and tribal landfill and solid waste disposal site databases identify active or inactive landfill and transfer station facilities, as well as open dumps that failed to meet RCRA Subtitle D Section 4004 criteria for solid waste landfills or disposal sites and are searched to 0.5 mile.

State and Tribal Registered Storage Tank Sites
The State Registered Storage Tank database is a listing of sites with registered above ground and/or underground storage tanks and is searched for Subject Property listings and adjoining property listings.

State and Tribal Leaking Storage Tank Sites
Leaking Storage Tank Sites are properties where releases of hazardous substances or petroleum products from underground storage tanks (USTs) and/or aboveground storage tanks (ASTs) have been identified and reported to state, tribal, or local agencies. State and Tribal Leaking Storage Tank databases are searched to 0.5 mile.

Voluntary Cleanup Program (VCP) Properties
The Voluntary Cleanup Program (VCP) database identifies sites that are undergoing self-directed investigation/cleanups under the guidance of the state regulatory agency. The VCP database is searched to 0.5 mile.

State and Tribal Engineering Control / Institutional Control Registries

The completion of site cleanup activities may include the implementation of engineering controls or institutional controls as part of the response action. Engineering controls include various forms of caps, building foundations, liners, and treatment methods to create pathway elimination for regulated substances to enter environmental media or effect human health. Institutional controls include administrative measures, such as groundwater use restrictions, construction restrictions, property use restrictions, and post remediation care requirements intended to prevent exposure to contaminants remaining on site. Deed restrictions are generally required as part of the institutional controls. State and Tribal Engineering Control / Institutional Control Registries are searched to 0.5 mile.

State and Tribal Brownfields Sites

Brownfields are properties for which the expansion, redevelopment, or reuse may be complicated by the presence or potential presence of a hazardous substance, pollutant or contaminant. Cleaning up and reinvesting in these properties takes development pressures off of undeveloped, open land, and both improves and protects the environment. Listing as a Brownfield site or a property that may be within a larger designated Brownfield area, does not necessarily indicate the property itself is contaminated. State and Tribal Brownfield databases were searched to 0.5 mile.

Detail Summary	
Site Name:	Bomante Corp.
Databases:	RCRA-SQG, FINDS, ECHO
Address:	232 South Schnoor Avenue
Distance:	Adjacent [Across Schnoor Avenue]
Direction:	West
Gradient:	Downgradient
ID No.:	RCRA-SQG: CAR000070987
Comments:	The site is listed on the 2000 RCRA-SQG database for the following COCs: corrosive waste, chromium and non-halogenated solvents. No violations found. The site is listed on the FINDS database for monitoring and compliance under RCRA. The site is listed on the ECHO database for monitoring and enforcement under RCRA. Based upon the absence of reported violations and conditions observed during EBI's reconnaissance, the listed activity is not expected to represent an environmental concern.

Site Name:	Fire Station 2, Fire Station 7
Databases:	SWEEPS UST, HIST UST, CUPA LISTING, HAZNET, HWTS
Address:	200 South Schnoor Street
Distance:	Adjacent [Across Schnoor Avenue]
Direction:	West
Gradient:	Downgradient
ID No.:	N/A
Comments:	Fire Station 2: The site is listed on the SWEEPS UST database for two 850-gallon tanks for motor vehicle fuel with an active status. The site is listed on the HIST UST database for two 1,000-gallon tanks for unleaded fuel which were installed in 1978. Fire Station 7: The site is listed on the CUPA LISTING database for hazardous materials inventory - oxygen storage. The site is listed on the HAZNET database in 1996 for 0.10 tons of oil containing waste which was sent to a recycler. The site is listed on the HWTS database with a create date of 01/10/1996 and an in active date of 10/25/2000. Based upon the absence of reported releases, distance and expected hydrogeologic gradient relative to the Subject Property, the listed activity is not expected to represent an environmental concern.

Federal, State and Tribal Agency Database Records Summary

The above-listed and remaining identified Federal, State and Tribal Agency Database listings are not considered an environmental concern to the Subject Property based on one or more of the following rationale: absence of reported releases, current regulatory status, distance, presumed hydrogeologic gradient and/or nature/extent of contamination.

4.1.2 Local Regulatory Agency Records

Local municipal offices consulted during the completion of this assessment included the following:

City of Madera Building Department
EBI submitted a written request to the City of Madera Building Department for information regarding past uses of the Subject Property, in accordance with the Freedom of Information Act (FOIA). As of the date of this report, EBI has not received a response to this inquiry. Upon receipt of the agency response, if the provided information has a material effect on the findings of this report, EBI will forward this information as an addendum to this report. If no response is received, or no material information is identified, our report will not be modified.

City of Madera Fire Department
EBI submitted a written request to the City of Madera Fire Department for information regarding the generation, transportation, storage, treatment, disposal, and/or spills or releases of hazardous substances or petroleum products at the Subject Property, in accordance with the Freedom of Information Act (FOIA). As of the date of this report, EBI has not received a response to this inquiry. Upon receipt of the agency response, if the provided information has a material effect on the findings of this report, EBI will forward this information as an addendum to this report. If no response is received, or no material information is identified, our report will not be modified.

Madera County Environmental Health Department
EBI submitted a written request to the City of Eastvale Department of Public Works for information regarding above ground storage tanks, underground storage tanks, the generation, transportation, storage, treatment, disposal, and/or spills or releases of hazardous substances or petroleum products at the Subject Property, in accordance with the Freedom of Information Act (FOIA). As of the date of this report, EBI has not received a response to its written inquiry. Upon receipt of the agency response, if the provided information has a material effect on the findings of this report, EBI will forward this information as an addendum to this report. If no response is received, or no material information is identified, our report will not be modified.

Department of Toxic Substances Control (DTSC)
EBI searched the DTSC's databases of Hazardous Waste and Substances Site List Site Cleanup and EnviroStor List that includes NPL sites, State Response Sites, Voluntary Cleanup Sites, School Cleanup Sites and Corrective Action Sites at the website *http://www.envirostor.dtsc.ca.gov/public/default.asp*. The Subject Property was not identified on the databases.

State Water Resources Control Board (CRWQCB)
EBI searched the CRWQCB's GeoTracker database at the website *https://geotracker.waterboards.ca.gov*. This website lists regulated facilities in California including leaking USTs, other contaminated properties reported on the Spills, Leaks, Investigations and Cleanup List (SLIC), wells, land disposal sites, military sites and permitted UST sites. The Subject Property was not identified on the database.

4.1.3 Vapor Migration

EBI conducted a vapor migration screening survey of the Subject Property. EBI's site observations and review of the environmental database report (cited in Section 4.1) did not identify any conditions on the Subject Property or on adjoining properties that would indicate a REC relative to vapor migration at the Subject Property.

This vapor migration screening was conducted in accordance with ASTM E1527-13 and is not intended to satisfy the requirements of ASTM E2600-15. The scope of this screening was limited to visual observations and review of the environmental database report and did not include the collection and laboratory analysis of air samples to confirm or refute the presence of airborne contaminants by vapor intrusion.

4.2 HISTORICAL USE OF THE SUBJECT PROPERTY AND ADJOINING PROPERTIES

EBI attempted to determine the history of the Subject Property dating back to 1940 or first developed use.

No environmentally significant conditions were identified on the Subject Property or surrounding properties during the historical review. The Subject Property appears to have been agricultural land dating back to at least 1937 and by the 1960s was vacant land. The historical use of the Subject Property and surrounding area is summarized in the following sections.

4.2.1 Aerial Photographs and Maps

Historical aerial photographs and historical fire insurance maps may be used to evaluate changes in land use and to identify visible/labeled areas of potential environmental concern. Historical topographic maps provide information related to physical land configuration such as elevation, ground slope, surface water and other features. While most buildings in densely developed urban centers are not depicted, topographic maps typically show structures equal to or larger than the size of a single-family residence in rural areas. Other notable features such as woods, pipelines, municipal boundaries, and areas of filled land are often marked on topographic maps.

A search for historical aerial photographs, historical fire insurance maps and historical topographic maps depicting the Subject Property and vicinity was conducted by Environmental Data Resources, Inc. (EDR). The EDR Report indicated that fire insurance map coverage for the vicinity of the Subject Property was not available. Historical images depicting the Subject Property reviewed are summarized in the following table. Copies of the images are presented in Appendix F.

AERIAL PHOTOGRAPH AND MAP SUMMARY			
Period	**Subject Property Historical Uses**	**Surrounding Area Historical Uses**	**Source(s)**
1937, 1946, 1950, 1957	The Subject Property appears to be agricultural land.	The surrounding properties to the north, east and south appear to be agricultural land and the surrounding property to the west appears to be undeveloped land.	Aerial Photographs
1962, 1972	The Subject Property appears to be vacant land.	The surrounding properties to the north, east and south appear to be vacant land and the conditions on the surrounding property to west appear to be similar to those depicted in the previous photographs.	Aerial Photographs
1978	Conditions on the Subject Property appear to be similar to those depicted in the previous photographs.	Conditions on the surrounding properties to the north, east and south appear to be similar to those depicted in the previous photographs and the surrounding property to the west appears to be developed commercially.	Aerial Photographs
1981, 1984	Conditions on the Subject Property appear to be similar to those depicted in the previous photograph.	Conditions on the surrounding properties to the north, south and west appear to be similar to those depicted in the previous photograph and the surrounding property to the east appears to be agricultural land.	Aerial Photographs
1998, 2006, 2009, 2012, 2016	Conditions on the Subject Property appear to be similar to those depicted in the previous photographs.	Conditions on the surrounding properties to the north and west appear to be similar to those depicted in the previous photographs and the surrounding properties to the east and south appear to be developed commercially.	Aerial Photographs

1922, 1946, 1947	The Subject Property appears to be undeveloped land.	The surrounding properties to the north, east, south and west appear to be undeveloped land.	Topographic Maps
1963, 1981	Conditions on the Subject Property appear to be similar to those depicted on the previous maps.	The surrounding property to the north is undeveloped. Conditions on the surrounding properties to the east and south appear to be similar to those depicted on the previous maps and the surrounding property to the west appears to be a roadway followed by a park.	Topographic Maps
2012	The map depicts topography and infrastructure; distinct buildings are not shown.	The map depicts topography and infrastructure; distinct buildings are not shown.	Topographic Maps

4.2.2 Street Directories

Street directories are commercial publications containing names and addresses, and in many cases, occupations of the occupants of a particular community. The directories may also contain information pertaining to business processes conducted within a community. A search for historical street directories was conducted by Environmental Data Resources, Inc. (EDR). The EDR Report indicated that coverage for the vicinity of the Subject Property was not available. A copy of the search documentation letter is presented in Appendix F.

4.2.3 Recorded Land Title Records

Land title records provide information on previous ownership of a property. Typically, deeds signifying transfer of a land parcel are recorded in county files and can be researched to determine the identity of past owners. A "chain of title" is a continuous record of ownership for a specific parcel. A 50-year chain of title search was not included in the scope of work for this assessment.

4.2.4 Property Tax Records

The property card for the Subject Property was obtained at the Madera County Assessor's Office. The property card identifies the current owner as Madera Industrial WHSE LLC, which acquired the Subject Property on August 10, 2021. A listing of the former Subject Property owners was not available for review. Copies of the property tax records are presented in Appendix C.

4.2.5 Environmental Liens and Activity and Use Limitations

A search for Environmental Liens and Activity and Use Limitations was not included in the scope of this assessment.

4.2.6 Previous Environmental Reports

EBI was not provided with or made aware of previous environmental assessments or other documentation regarding environmental investigations performed for the Subject Property. EBI did not identify previous environmental reports for the Subject Property at local agencies or other sources contacted during this assessment.

4.2.7 Other Historical Records and Interviews

Ms. Allison Higgins, Mortgage Broker and Senior Vice President of George Smith Partners, was interviewed to obtain information regarding the history of the Subject Property. Ms. Higgins reported that she has been familiar with the Subject Property for one month. Ms. Higgins was unaware of any environmental concerns associated with the Subject Property.

5.0 SUBJECT PROPERTY RECONNAISSANCE

The Subject Property reconnaissance was conducted by Mr. Ron Russell, EBI Field Assessor, on September 10, 2021. Mr. Russell was unaccompanied during the site reconnaissance.

5.1 METHODOLOGY AND LIMITING CONDITIONS

The Subject Property reconnaissance consisted of visual and/or physical observations of the Subject Property and improvements, if any, adjoining properties as viewed from the Subject Property boundaries, and the surrounding area based on visual observations made from adjacent public thoroughfares. Unimproved portions of the Subject Property were observed along the perimeter and in a general grid pattern in safely accessible areas.

At the time of the survey, the weather was sunny and approximately 80º Fahrenheit. The Subject Property is vacant land that has been cleared and graded for development. The Subject Property is covered with dirt and shrubs. There were no significant portions of the Subject Property that were inaccessible or excluded from this survey.

5.2 HAZARDOUS SUBSTANCES AND PETROLEUM PRODUCTS

5.2.1 Hazardous Substances and Petroleum Products (Identified Uses)

Notable hazardous substances or petroleum products in connection with identified uses were not observed at the Subject Property during the site reconnaissance.

EBI did not observe evidence of hazardous substances or petroleum products containers at the Subject Property that were not in connection with identified uses.

5.2.2 Hazardous Substances and Petroleum Products (Unidentified Uses)

EBI did not observe evidence of hazardous substance or petroleum products containers at the Subject Property.

5.2.3 Unidentified Substances Containers

EBI did not observe evidence of unidentified substances containers at the Subject Property.

5.3 WASTE GENERATION, STORAGE, AND DISPOSAL

EBI did not identify waste streams generated at the Subject Property. No evidence of improper solid waste management or the improper disposal of hazardous substances or petroleum products was observed at the time of reconnaissance.

No evidence of improper solid waste management or the improper disposal of hazardous substances or petroleum products was observed at the time of reconnaissance.

5.4 UNDERGROUND STORAGE TANKS (USTS) & ABOVEGROUND STORAGE TANKS (ASTS)

5.4.1 Existing Storage Tanks

Based upon site reconnaissance, interviews, and a review of state and local records, EBI identified no evidence of existing USTs or ASTs located at the Subject Property.

5.4.2 Former Storage Tanks

Based upon site reconnaissance, interviews, and a review of state and local records, EBI identified no evidence of former USTs or ASTs located at the Subject Property.

5.5 OIL-CONTAINING EQUIPMENT AND POLYCHLORINATED BIPHENYLS (PCBS)

Polychlorinated biphenyls (PCBs) are a chemical component of many dielectric fluids, heat transfer fluids, hydraulic fluids, lubricating oils, paints, or coatings manufactured prior to July 2, 1979. Equipment that may potentially contain PCBs includes electrical equipment such as transformers or capacitors or hydraulically operated equipment, such as elevators, compaction equipment, or manufacturing equipment. The manufacture and distribution in commerce of PCBs was banned for use in 1979 by the United States Congress, which enacted the Toxic Substance and Control Act (TSCA). In accordance with US Code of Federal Regulations Title 40 - Protection of Environment, Chapter 1 - Environmental Protection Agency, Subchapter R - Toxic Substance Control Act (TSCA), Part 761 - Polychlorinated Biphenyls (PCBs) Manufacturing, Processing, Distribution in Commerce, and Use Prohibitions, the owner of a transformer or other PCB-containing equipment is responsible for equipment maintenance and remediation in the event of a leak or release.

The following oil-containing equipment was identified at the Subject Property:

OIL-CONTAINING EQUIPMENT			
Classification	**Type of Equipment**	**Year Installed / Location**	**Staining / Releases Identified**
Transformers and Fluid-Containing Electrical Equipment	None identified	N/A	No
Hydraulic Equipment	None identified	N/A	NA
Other Oil-containing Equipment	None identified	N/A	NA

5.6 ADDITIONAL SITE CONDITIONS

The following is a summary of visual and/or physical observations of the Subject Property on the day of the site visit. Photographs of pertinent Subject Property features are presented in Appendix A.

ADDITIONAL SITE CONDITIONS	
Condition	**Identified**
Interior Drains, Trenches, or Sumps	No
Interior Stains or Corrosion	No
Unusual Odors	No
Interior Pools of Liquid	No
Stained Soil or Pavement	No
Stressed Vegetation	No
Indications of Solid Waste Disposal	No
Exterior Pits, Ponds, or Lagoons	No
Wastewater or Stormwater Discharge/Disposal	No
Oil-Water Separators or Clarifiers	No
Septic Systems or Cesspools	No
Wells (Drinking Water Wells, Monitoring Wells, Agricultural/Irrigation Wells, or Process Water Wells)	No
Petroleum or Natural Gas Pipelines/Easements	No

6.0 INTERVIEWS

The site contact or Key Site Manager was contacted to be interviewed to obtain information regarding recognized environmental conditions in connection with the property. Additionally, a Pre-Survey Questionnaire was forwarded to the designated Subject Property contact. The Pre-Survey Questionnaire has not been completed and returned to our offices. The information requested in the Pre-Survey Questionnaire is intended to assist in gathering information that may be material to identifying recognized environmental conditions in connection with the Subject Property. The Pre-Survey Questionnaire and any accompanying documentation is presented in Appendix C.

INTERVIEWS			
Contact / Affiliation	**Date of Communication**	**Years Associated with the Subject Property**	**Telephone No.**
Ms. Allison Higgins Senior Vice President George Smith Partners	09/10/2021	One Month	(310) 867-2923 (O) (310) 995-7759 (C)

Pertinent information from the interviews is presented in applicable sections of this report.

7.0 CONSIDERATIONS OUTSIDE THE SCOPE OF ASTM PRACTICE E 1527-13

The following sections address environmental issues or considerations at the Subject Property that parties may wish to assess in connection with commercial real estate that are outside the scope of ASTM Practice E 1527-13 (non-scope considerations).

7.1 ASBESTOS-CONTAINING MATERIAL (ACM)

Asbestos is a term used to describe a group of six naturally occurring crystalline fiber minerals. Asbestos has excellent thermal stability, a high degree of tensile strength, and has been used extensively in the textile, insulation, and building industries, particularly as a component in fireproofing, decorative coatings, insulation materials, and as reinforcement for plaster binders in building products. Asbestos-containing building materials are generally classified as friable or non-friable. Friable materials are those that can be crumbled, pulverized, or reduced to powder by hand pressure, or by normal use or maintenance can be expected to emit asbestos fibers into the air. Non-friable ACM is a potential concern if it is damaged by maintenance work, demolition, or other activities, at which time it may be considered friable.

Based upon the undeveloped nature of the Subject Property and in accordance with the scope of work for this assessment, EBI did not conduct a survey for the presence of ACM.

7.2 RADON

Radon is a naturally-occurring, colorless and odorless radioactive gas that is generated during the breakdown (radioactive decay) of Uranium that is found in soil and rock throughout the United States. The United States Surgeon General has published information that radon is a cause of lung cancer. Radon usually enters a building through openings in the foundation, and therefore the greatest health concern to residents of the lowest level of a building.

The EPA Map of Radon Zones indicates that Madera County is located within a Zone 2 radon area. Zone 2 is defined as an area that has a moderate potential for radon gas, with a predicted average indoor radon screening level between 2.0 picoCuries per liter (pCi/L) and 4.0 pCi/L. The EPA recommended Action Level for radon is 4.0 pCi/L.

Based upon the undeveloped nature of the Subject Property and in accordance with the scope of work for this assessment, EBI did not conduct a limited short-term radon screening at the Subject Property.

7.3 LEAD-BASED PAINT (LBP)

Use of lead in household paint was banned by the U.S. Environmental Protection Agency (EPA) effective January 1, 1978. The EPA and the U.S. Department of Housing and Urban Development (HUD) consider lead-based paint as containing a lead concentration equal to or greater than 1.0 milligram per square centimeter (mg/cm^2) or 0.5% lead by weight, as defined by Title X of the 1992 Housing and Community Development Act.

Based upon the undeveloped nature of the Subject Property and in accordance with the scope of work for this assessment, EBI did not conduct a lead-based paint (LPB) screening at the Subject Property.

7.4 LEAD IN DRINKING WATER

Lead has historically been used in pipes, solder, and brass fixtures used in water distribution systems and building plumbing systems. In 1986, EPA banned the use of lead at concentrations exceeding 0.2% lead in solder and 8% lead in other plumbing materials. Lead in drinking water results primarily from corrosion of lead containing materials in service lines or from corrosion of lead containing materials in building plumbing systems such as lead solder, brass, bronze, and other lead containing alloys. The EPA Action Level for lead in public drinking water supplies is 0.015 parts per million (ppm) or 0.015 milligrams per liter (mg/L).

Based upon the undeveloped nature of the Subject Property, municipal water service is not currently provided to the Subject Property.

8.0 FINDINGS, OPINIONS AND CONCLUSIONS

EBI has performed this Phase I Environmental Site Assessment of the property located at West Industrial Avenue and Schnoor Avenue in Madera, California (the Subject Property) in conformance with the scope and limitations of ASTM Standard E 1527-13. Any exceptions to, or deletions from, this practice are described in Section 1 of this Report.

This assessment has identified no evidence of *recognized environmental conditions (RECs), historical recognized environmental conditions (HRECs), controlled recognized environmental conditions (CRECs), de minimis conditions,* or *considerations outside the scope of ASTM Practice E 1527-13* in connection with the Subject Property.

9.0 RECOMMENDATIONS

Based upon the findings of this investigation, no further action is recommended.

10.0 REFERENCES

Source Reviewed	Date(s)	Source Details
ASTM Designation E 1527-13 Standard Practice for Environmental Site Assessments: Phase I Environmental Site Assessment Process	2013	
County Appraiser Website	September 2021	https://www.maderacounty.com/government/assessor
EDR Aerial Photo Decade Package (Inquiry Number 6641351.8S) Ship Date: August 31st, 2021	1937, 1946, 1950, 1957, 1962, 1972, 1978, 1981, 1984, 1998, 2006, 2009, 2012, 2016	EDR, 6 Armstrong Road, Shelton, CT 06484, (800) 352-0050.
EDR City Directory Abstract (Inquiry Number 6641351.5S) Ship Date: September 02nd, 2021	1952, 1958, 1964, 1969, 1975, 1980, 1985, 1992, 1995, 2000, 2005, 2010, 2014, 2017	EDR, 6 Armstrong Road, Shelton, CT 06484, (800) 352-0050.
EDR Historical Topo Map (Inquiry Number 6641351.4S) Ship Date: August 30th, 2021	1922, 1946, 1947, 1963, 1981, 2012	EDR, 6 Armstrong Road, Shelton, CT 06484, (800) 352-0050.
EDR Sanborn Map Search/Print (Inquiry Number 6641351.3S) Ship Date: August 30th, 2021		EDR, 6 Armstrong Road, Shelton, CT 06484, (800) 352-0050.
EDR Radius Map Report (Inquiry Number 06641351.2R) Ship Date: August 30th, 2021		EDR, 6 Armstrong Road, Shelton, CT 06484, (800) 352-0050.
USEPA Enforcement Compliance History Online	September 2021	http://www.epa.gov/echo/
USEPA Envirofacts Data Warehouse Multi-System Report	September 2021	http://www.epa.gov/enviro/html/multisystem_query_java.html

Appendix A

Photographs

1 : Subject Property East

2 : Subject Property Northeast

3 : Subject Property South

4 : Subject Property South.1

5 : Subject Property Southwest

6 : Subject Property West

7 : Subject Property

8 : Empty Casing

9 : Pole Mounted Transformer

10 : Adjoining West

11 : Adjoining East

12 : Adjoining East.1

13 : Adjoining North.1

14 : Adjoining South

15 : Adjoining South.1

16 : Adjoining West.1

17 : Adjoining West.2

18 : Schnoor Ave South

19 : Schnoor Ave North

Appendix B

Figures

Image Provided By ESRI Street Map

Boundaries are approximate

EBI Consulting
environmental | engineering | due diligence

STREET MAP
WEST INDUSTRIAL AVENUE AND SCHNOOR AVENUE
West Industrial Avenue and Schnoor Avenue
Madera, California 93637

PROJ. MGR: Debra Bechtold
DRAWN BY: Ron Russell

DATE: 9/19/2021
PROJ. #: 1121006564

Image Provided By EDR USGS Topographic Maps

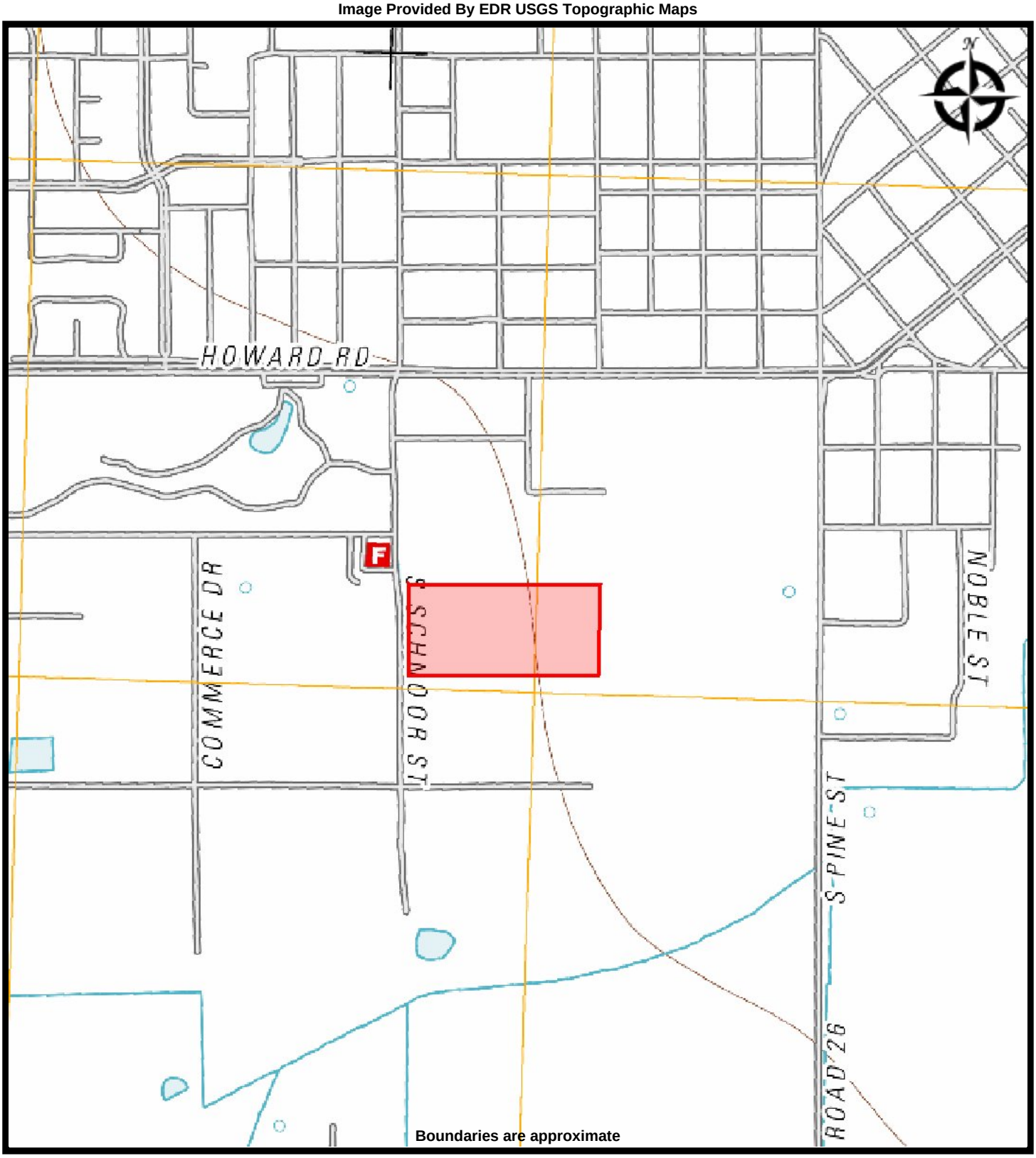

EBI Consulting
environmental | engineering | due diligence

TOPO MAP - 2012-1
WEST INDUSTRIAL AVENUE AND SCHNOOR AVENUE
West Industrial Avenue and Schnoor Avenue
Madera, California 93637

PROJ. MGR: Debra Bechtold
DRAWN BY: Ron Russell
DATE: 9/19/2021
PROJ. #: 1121006564

Image Provided By EBI Consulting

Boundaries are approximate

EBI Consulting
environmental | engineering | due diligence

MADERA.PNG-1
WEST INDUSTRIAL AVENUE AND SCHNOOR AVENUE
West Industrial Avenue and Schnoor Avenue
Madera, California 93637

PROJ. MGR: Debra Bechtold
DRAWN BY: Ron Russell

DATE: 9/19/2021
PROJ. #: 1121006564

Property Address:

General Information

County:	**MADERA**
Parcel # (APN):	**009-330-011-000** Open Map
Owner:	See Full Detail
Mailing Address:	**P O BOX 1 MADERA CA 93637**
Legal Description:	**MIDVALE COL SEC 26 T11S R17E**
Use Type:	**AGRICULTURAL**
Tax Rate Area:	**002-052**

Full Detail $14.95 Add to Cart

PLEASE NOTE: If a field is empty on this page, there is no data available, and the field will also be empty on the Full Detail property report.

Assessment

Total Value:	**$239,602**	Year Assd:	**2021**
Land:	**$239,602**	Zoning:	
Structures:		Use Code:	See Full Detail
Other:		Census Tract:	See Full Detail
% Improved:	See Full Detail	Price/SqFt:	
Exempt Amt:			
HO Exempt:	**N**		

Sale History

	Sale 1	Sale 2	Sale 3	Transfer
Document Date:	**01/27/1999**			See Full Detail
Document Number:	**1999R0002229**			See Full Detail
Document Type:				
Transfer Amount:				
Seller (Grantor):	See Full Detail			

Property Characteristics

Bedrooms:		Fireplace:		Units:	
Baths (Full):		A/C:		Stories:	
Baths (Half):		Heating:		Quality:	
Total Rooms:		Pool:		Building Class:	
Bldg/Liv Area:		Park Type:		Condition:	
Lot Acres:	**16.570**	Spaces:		Site Influence:	
Lot SqFt:	**721,789**	Garage SqFt:		Timber Preserve:	
Year Built:				Ag Preserve:	
Effective Year:					

**The information provided here is deemed reliable, but is not guaranteed.

Additional reports on this property

© 2021 **ParcelQuest** | www.parcelquest.com | Privacy Policy | Refund Policy | Disclaimer | Usage Limits | ParcelQuest.com

CITY OF MADERA OFF-STREET PARKING REQUIREMENTS (MUNICIPAL CODE SECTION 10-3.1202):

USE	PARKING SPACES REQUIRED
MANUFACTURING, WAREHOUSES, STORAGE USES, AND WHOLESALE HOUSES	ONE SPACE FOR EACH TWO EMPLOYEES, PLUS ONE SPACE FOR EACH 300 SQUARE FEET OF OFFICE SPACE AND CUSTOMER NET FLOOR AREA, PLUS ONE LOADING SPACE FOR EACH 10,000 SQUARE FEET OF GROSS FLOOR AREA

PARKING STALL CALCULATION

STANDARD STALLS - 9'x19'

(2 EMPLOYEES PER UNIT x 74 UNITS = 148 EMPLOYEES / 2 = 74 SPACES
+ (74 UNITS)(140 SF OFFICE / UNIT) / 300 = 32 SPACES
106 SPACES REQUIRED

134 SPACES PROVIDED

LOADING SPACES - 10'x35'

(2)(37,050 SF + 35,100 SF) / 10,000 = 14 LOADING SPACES REQUIRED

24 LOADING SPACES PROVIDED

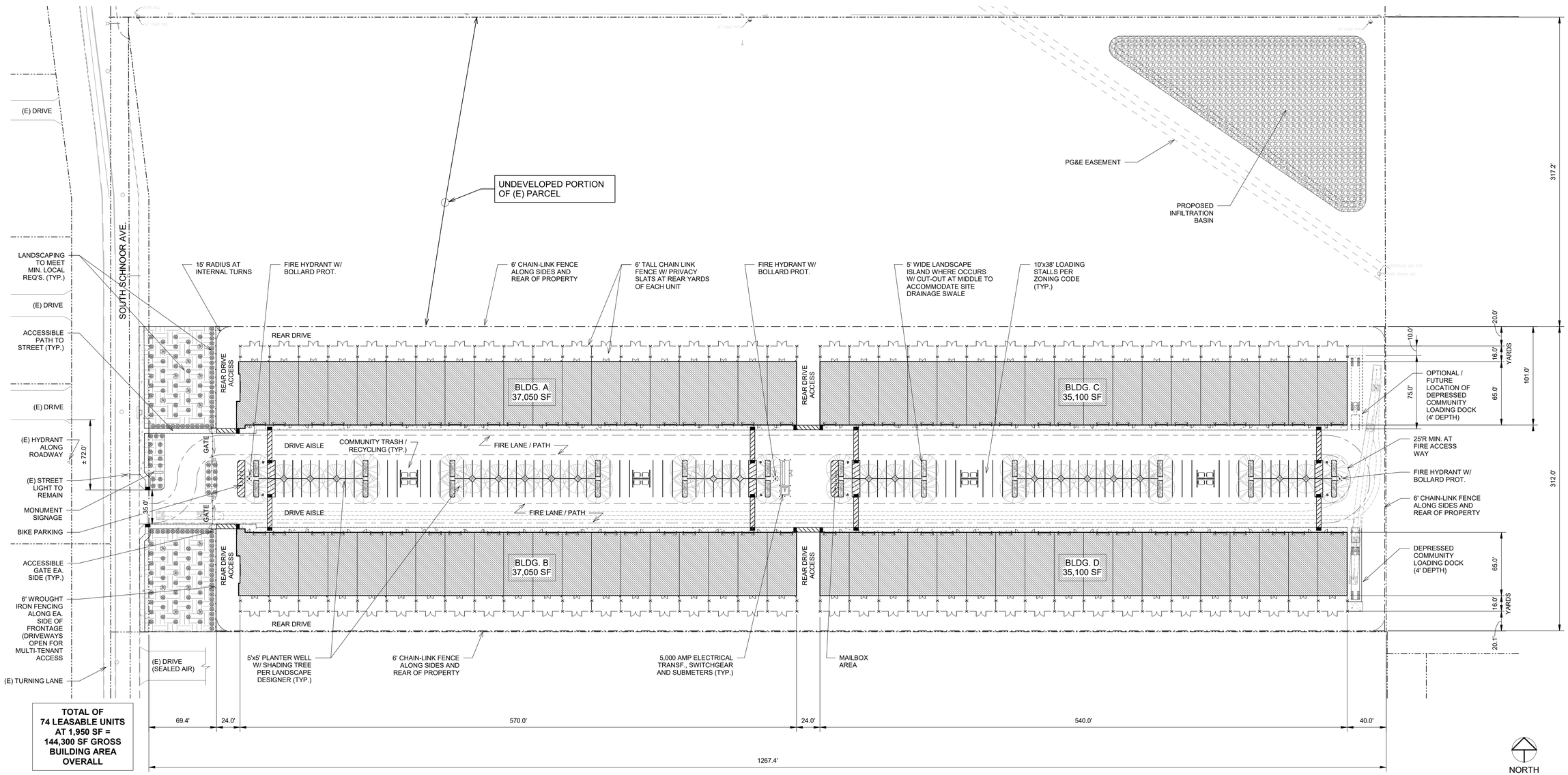

TOTAL OF 74 LEASABLE UNITS AT 1,950 SF = 144,300 SF GROSS BUILDING AREA OVERALL

1 / A1.0 SITE PLAN
1" = 50'-0"

DBKO DESIGN+BUILD
LIC#1032283

WHSE PARTNERS

DATE	REVISION	BY

SEAL

ANY INFORMATION OR DATA ON THIS DRAWING IS NOT INTENDED TO BE SUITABLE FOR REUSE BY ANY PERSON, FIRM, CORPORATION, OR ANY OTHERS ON EXTENSIONS OF THIS PROJECT OR FOR ANY USE ON ANY OTHER PROJECT. ANY REUSE WITHOUT WRITTEN VERIFICATION AND ADAPTATION BY THE ENGINEER FOR THE SPECIFIC PURPOSE INTENDED WILL BE AT THE USER'S SOLE RISK AND WITHOUT LIABILITY OR LEGAL EXPOSURE TO THE ENGINEER.

SITE PLAN

LEASE FLEX. / WAREHOUSE BUILDINGS

FOR

MADERA INDUSTRIAL WHSE, LLC

S. SCHNOOR AVENUE, MADERA, CA

JOB NUMBER 21107
DESIGNED BY RT
DRAWN BY CD
DATE 8/4/2021
SHEET NUMBER A1.0

G:\Shared drives\DBKOmpany\PROJECTS\20106_WHSE Partners-Fresno, CA\Plans, Cales & Specs\Arch-Struct (DBKO)\Drawings\Franco Property - Madera\20106 -WP - Franco-Madera_2021-08-04.rvt
8/4/2021 6:12:16 PM

Appendix C

Pre-Survey Questionnaire and Other Relevant Documentation

EBI Consulting
environmental | engineering | due diligence

CORPORATE

REGIONAL OFFICE
TEL. FAX

FACSIMILE TRANSMITTAL SHEET

To:	From:	Date:
	Project Coordinator	**April 23, 2018**
Fax number or email address:	Total number of pages including cover: **4**	

☒ **Please complete and return** ☒ **Please Reply**

Email to
Or Fax to ☒ **Urgent**

Re: Environmental Site Assessment Questionnaire for property known as or located at

Subject: EBI Project #:
To complete an Environmental survey of the above mentioned property.

1. **Please read these instructions and those on the following page carefully.**
2. **Please assemble this original questionnaire and one copy of pertinent property documents, and forward all information <u>to the site or the site contact</u> for the Engineer and/or Scientist to use during the site visit. This documentation will be included in our report.**
3. **Please fill out this questionnaire to the best of your knowledge and email or fax it back to us <u>within three business days</u>.**
4. **The Scientist will contact you directly to schedule the site visit.**
5. **This information is extremely time sensitive and necessary to provide your lender with accurate and timely report.**

EBI Consulting
environmental | engineering | due diligence

Please fill out and sign this questionnaire to the best of your knowledge for the Scientist's site visit. Email to at or fax to, for our report files, and keep the original to provide to the Scientist.
6.

Subject Property Name:_____**EBI Project #:**_____

Address:_____

Subject Property Owner:_____**Purchase Date:**_____

On-Site Property Contact:_____**Telephone:**_____

Fax:_____**Email:**_____

_____

Your Name and title **Signature** **Date**

Additional plans and documentation (see page 4) must be forwarded to the site for the Scientist during the survey. For questions not applicable please respond "N/A." Attach additional pages if necessary. This questionnaire and your responses will be included as an exhibit in the Environmental report. Accurate and full completion is critical to a timely completion of our reports, and timely loan closing.

LOCAL JURISDICTIONAL INFORMATION

1. What is the property ID #, Lot and Block, or Township/Range ID #?_____

2. What is the legal Municipality or County that has jurisdiction over the property?_____

3. What is the assessors file ID number and tax file ID number if available?_____

PROPERTY INFORMATION

4. What is the size of the subject property lot or lots, in acres?_____

5. How many buildings comprise the subject property?_____

a. If the property is a mall or large retail center, please confirm and list ownership of each building._____

_____

6. What is the gross and net rentable square footage of the building(s)?_____

7. What is the date of construction of the building(s)? When was the building(s) first occupied?_____

8. How many tenant spaces or apartments are at the Subject Property?_____

9. Please list, to the best of your knowledge, any structural, water infiltration, mold, roof, plumbing, HVAC, Fire Alarm or electrical deficiencies or problems._____

10. Please list any deficiencies noted during any Building, Fire or Health Department inspections in the last three years.

_____

11. Please list the following utility providers:

Water:_____ Electricity:_____

Sanitary Sewer:_____ Storm Drainage:_____

Trash Hauler:_____ and, Natural Gas or Oil:_____

Frequency of Pick-ups:_____

_____

12. Please attach a brief history of the property.

ENVIRONMENTAL SITE ASSESSMENT PRE- SURVEY QUESTIONNAIRE

1. Describe the current uses of the property noting tenant names and oil/chemical usage._____

_____

2. Describe the past uses of the property noting tenant names and oil/chemical usage._____

_____

3. (Y) (N) Has a previous environmental site assessment report been prepared for the property? If yes, for what reason? Can EBI have a copy?_____

4. (Y) (N) Has a subsurface investigation (Phase II) ever been conducted on the property, including soil sampling, groundwater sampling, or installation of groundwater monitoring wells? If yes, for what reason? What were the results? Can EBI have a copy of the report? Are there any groundwater monitoring wells currently located on the property?_____

5. (Y) (N) Has contamination been identified at the Subject Property? Describe the nature of the contamination (i.e., source, media impacted, location, sampling, cleanup activities, regulatory status, etc.). Can EBI have copies of related documentation? _____

6. (Y) (N) Has a spill or surficial release occurred at the Subject Property? Describe the nature of the spill/surficial release (i.e., source, location, response/cleanup actions, regulatory status, etc.). Can EBI have copies of related documentation? _

7. (Y) (N) Is the Subject Property listed with the USEPA and/or the state environmental regulatory agency as a contaminated site? If yes, please describe. Can EBI have copies of related documentation? _____

_____

8. (Y) (N) Has there ever been previous sampling for Asbestos, Lead-Based Paint, Lead in Water, or Radon? If yes, please describe. Can EBI have copies of related documentation? _____

9. (Y) (N) Has there been any Asbestos or Lead-Based Paint abatement or Radon mitigation conducted at the Subject Property? Are there Asbestos and/or Lead-Based Paint Operations and Maintenance Plans for the Subject Property? If yes, please describe. Can EBI have copies of related documentation? _____

10. (Y) (N) Any known environmental liens, deed restrictions, or use limitations for the Property? If yes, please describe. Can EBI have copies of related documentation?_____

11. (Y) (N) Any permitted or regulated activities (Hazardous waste generator, air) on the Property? If yes, please describe.

_____

12. (Y) (N) Are there any transformers or other electrical equipment, which may contain PCBs? If yes, please describe. Where are they? Who owns the transformer(s)? Who services them?_____

13. (Y) (N) Has an industrial or manufacturing operation, gas station, motor repair facility, commercial printing facility, dry cleaners, photo-developing laboratory, junk yard, landfill or waste, treatment, storage, disposal processing or recycling facility ever been located at **or** adjacent to the property? If yes, please describe._____

_____

14. (Y) (N) Are there any discarded drums, barrels or containers, construction debris, damaged or discarded automobile or industrial batteries, or pesticides, paints or other chemicals in individual containers or drums of greater than five gallons or fifty gallons in aggregate located on the property? If yes, please describe._____

15. (Y) (N) Have there ever been any waste storage or treatment lagoons, pits, ponds, or surface impoundments on the property? If yes, please describe._____

16. (Y) (N) Does the property have floor drains not discharging to a sewer? Septic System? If yes, please describe._____

_____

17. (Y) (N) Are there currently aboveground or underground storage tanks at the property? If yes, complete table.

Type of Tank	Size	Content	Installation Date	Spill/Leak Detection? Y or N
Above or Underground	gal			
Above or Underground	gal			
Above or Underground	gal			
Above or Underground	gal			

18. Are you aware of any information to indicate that the Subject Property was sold for substantially below its fair market value? If so, please provide an explanation: _____

_____

19. Additional comments and/or pertinent information relevant to this Phase I ESA:_____

_____

_____

DOCUMENT AND INFORMATION CHECKLIST

Please provide the following information (as much as possible in electronic format) so the Scientist can proceed with the survey of the property.

A. Plans	B. Municipal Documents	C. Additional Information
▪ ALTA Survey or Site Plan ▪ Reduced scale Site and Building Plans	▪ Certificate of Occupancy ▪ Building Permit ▪ Copy of tax cards ▪ UST/AST Registrations	▪ Tenant Rent Roll ▪ Historical Uses ▪ Previous Due Diligence Reports ▪ Copy of most Recent Appraisal

EBI ACCESS REQUIREMENTS

At the time of the site visit the Consultant is required to gain access to all areas of the property. This includes:

- All building interiors, including as applicable, common areas, lobbies, a representative sampling of offices, retail spaces, manufacturing or assembly areas, or apartments, community rooms, exercise rooms, pool areas, storage rooms, attics and basements, garages.
- All building perimeters
- All site amenities
- All building roofs, unless pitched asphalt shingles. This may require you to obtain and provide a ladder.
- All mechanical, electric, sprinkler, HVAC, utility, service, elevator, storage and equipment rooms

April 5, 2021

TO: CITY OF MADERA WATER CUSTOMERS

SUBJECT: 2020 CITY OF MADERA WATER SYSTEM CONSUMER CONFIDENCE REPORT

Este informe contiene información importante sobre su agua potable, tradúzcalo, o hable con alguien que se lo pueda explicar.

The City of Madera is required by the State Water Resources Control Board to report annually to all customers regarding water quality. The enclosed report summarizes water quality sample results for 2020. You may also view this report on the City of Madera's web site www.cityofmadera.ca.gov. All samples were collected from eighteen groundwater wells. Minimum, maximum, and average values are listed for all elements that were detected.

Significant time and expense by the City ensures that consumers are provided with water that meets or exceeds drinking water standards. The City's stringent testing program is in full compliance with State and Federal requirements.

If present, elevated levels of lead can cause serious health problems, especially for pregnant women and young children. Lead in drinking water is primarily from materials and components associated with service lines and home plumbing. City of Madera is responsible for providing high quality drinking water, but cannot control the variety of materials used in plumbing components. When your water has been sitting for several hours, you can minimize the potential for lead exposure by flushing your tap for 30 seconds to 2 minutes before using water for drinking or cooking. If you are concerned about lead in your water, you may request to have your water tested. Information on lead in drinking water, testing methods, and steps you can take to minimize exposure is available from the Safe Drinking Water Hotline or at http://www.epa.gov/safewater/lead.

Questions regarding this report should be directed to John Botwright, Water Quality Specialist of the City Water Quality Division at (559) 661-5466.

Daniel Foss
Public Works Operations Director

CITY OF MADERA WATER QUALITY REPORT 2020

Primary Standards	MCL	PHG (MCLG)	RANGE OF DETECTION			AVERAGE	U.O.M.	TYPICAL SOURCE OF CONTAMINANT
Arsenic	10.00	0.004	N/D	TO	4.20	0.35	ug/L	Erosion of natural deposits; runoff from orchards; glass and electronics production wastes.
Barium	1.00	2.00	N/D	TO	0.28	0.02	mg/L	Discharges of oil drilling wastes and from metal refineries; erosion of natural deposits.
Nitrate (as N)	10.00	10.00	0.00	TO	4.40	1.63	mg/L	Runoff from fertilizer use; leaching from septic tanks and sewage erosion of natural deposits.
Dibromochloropropane (DBCP)*	0.2	0.0017	N/D	TO	0.08	0.01	ug/L	Runoff/leaching from soil fumigant used on soybeans, cotton, pineapples, and orchards.
Chlorine Residual	4.0	4.0	0.1	TO	0.8	0.25	mg/L	Drinking water disinfectant added for prcautionary disinfection
Total Coliform Bacteria [Total Coliform Rule] % positive samples	More than 5% of samples are positive	0	Amount detected 0			N/A	NO VIOLATIONS	Naturally present in the environment
Secondary Standards								
Aluminum	200		0.00	TO	0.66	0.03	mg/L	Erosion of natural deposits; residual from surface water treatment
Iron	300		0.00	TO	243.00	24.68	ug/L	Leaching from natural deposits; industrial wastes
Chloride	500.00		0.00	TO	38.90	13.15	mg/L	Runoff/leaching from natural deposits; seawater influence.
Color	15.00		N/D	TO	0.00	0.00	units	Naturally-occurring organic materials
Odor	3.00		N/D	TO	2.00	0.16	units	Naturally occurring organic materials.
pH (Laboratory)	6.5 - 8.5		0.00	TO	7.80	4.41	Std. units	
Specific Conductance	1600.00		0.00	TO	366.00	142.74	umho/cm	Substances that form ions when in water; seawater influence.
Total Filterable Residue (TDS)	1000.00		0.00	TO	345.00	122.95	mg/L	Runoff/Leaching from natural deposits.
Sulfate	500.00		0.00	TO	19.20	3.67	mg/L	Runoff/leaching from natural deposits; industrial wastes.
Lab Turbity	5.00		N/D	TO	4.30	0.26	NTU	*Turbidity is a measure of the cloudiness of the water. We monitor it* because it is a good indicator of water quality. High turbidity can hinder the effectiveness of disinfectants.
General Minerals								
Bicarbonate	N/A		0.00	TO	188.00	57.95	mg/L	
Calcium	N/A		0.00	TO	44.90	13.23	mg/L	
Fluoride	2.00	1.00	N/D	TO	0.30	0.04	mg/L	Erosion of natural deposits; water additive that promotes strong teeth; discharge from fertilizer and aluminum factories.
Magnesium	N/A		0.00	TO	14.20	4.09	mg/L	
Potassium	N/A		N/D	TO	0.00	0.00	mg/L	
Sodium	N/A		0.00	TO	34.00	13.79	mg/L	
Total Alkalinity	N/A		0.00	TO	188.00	57.95	mg/L	
Total Hardness (as CaCO3)	N/A		0.00	TO	171.00	49.89	mg/L	
MBAS	0.50		N/D	TO	0.000	0.000	mg/L	Municipal and industrial waste discharges
Organics								
Tetrachloroethylene (PCE)	5.00	0.06	N/D	TO	0.86	0.05	ug/L	Discharge from factories, dry cleaners and auto shops (metal degreaser)
Radioactivity								
Gross Alpha	15.00		N/D	TO	0.00	0.00	pCi/L	Erosion of natural and man-made deposits
Uranium	20.00	0.43	0.00	TO	0.00	0.00	pCi/L	Erosion of natural deposits
Unregulated Organics								
Vanadium	N/A	50.00	0.00	TO	0.00	0.00	ug/L	
tert-Butyl Alcohol (TBA)	N/A		N/D	TO	0.00	0.00	ug/L	
Unregulated Inorganics								
Hexavalent, Chromium	10.00		N/D	TO	2.90	0.42	ug/L	N/A
STAGE 2 DBPR Monitoring								
Total Trihalomethanes (TTHM) (ug/L)	80.00	N/A	N/D	TO	0.59	0.30	ug/L	***8/13/2020 Byproduct of drinking water chlorination***
Haloacetic Acids (HAA5) (ug/L)	60.00	N/A	N/D	TO	0.00	0.00	ug/L	***8/13/2020 Byproduct of drinking water chlorination***

LEAD AND COPPER

Contaminant	No. of samples collected	90th Percentile level detected	No. of sites exceeding action	Action level	MCLG	TYPICAL SOURCE OF CONTAMINANT
Lead (ug/L) Sampled 9/2019	35	<.005	3	15	0.2	Internal corrosion of household water plumbing systems ; discharges from industrial manfacturers, erosion of natural deposits.
Copper (mg/L) Sampled 9/2019	35	0.12	0	1.3	0.3	

The State allows the City to monitor for some contaminants less than once per year because the concentration of these contaminants do not change frequently. Some of the above data, though representative, is more than one year old, the data ranges from 1996 to 2013.

ABBREVIATION KEY

MCL = Maximum Contaminant Level
mg/L = Milligrams per Liter or parts per million
ug/L = Micrograms per Liter or parts per billion
NTU = Nephelometric Turbidity Units
PHG = Public Heath Goal
MCLG= Maximum Contaminant Level Goal
RAL= Regulating Action Level
TT= Treatment Technique

N/A = Not Applicable
pCi/L = Picocuries per Liter
N/D = Non-Detect
U.O.M. = Unit of Measurement
TON = Threshold odor number
umho/cm= Micromhos per Centimeter
PDWS= Primary Drinking Water Standards
MRDL= Maximum Residual Disinfection Level
MRDG= Maximum Residual Disinfection Goal

REQUIRED PUBLIC NOTICE

Some people may be more vulnerable to contaminants in drinking water than the general population. Immuno-compromised persons such as persons with cancer undergoing chemotherapy, persons who have undergone organ transplants, people with HIV/AIDS or other immune system disorders, some elderly, and infants can be particularly at risk from infections. These people should seek advice about drinking water from their heath care providers. USEPA/Centers for Disease Control (CDC) guidelines on appropriate means to lessen the risk of infection by Cryptosporidium and other microbial contaminants are available from the Safe Drinking Water Hotline (1-800-426-4791).

Drinking water, including bottled water, may reasonably be expected to contain at least small amounts of some contaminants. The presence of contaminants does not necessarily indicate that water poses a health risk. More information about contaminants and potential health effects can be obtained by calling the USEPA's Safe Drinking Water Hotline 1(800) 426-4791.

DEFINITIONS

Maximum Contaminant Level or (MCL): The highest level of a contaminant that is allowed in drinking water. Primary MCLs are set as close to the PHGs(or MCLGs) as is economically and technologically feasible. Secondary MCLs are set to protect the odor, taste, and appearance of drinking water.

Primary Drinking Water Standard or PDWS: MCLs for contaminants that affect health along with their monitoring and reporting requirements, and water treatment requirements.

Public Health Goals or PHG: The level of a contaminant in drinking water below which there is no known or expected risk to health. PHGs are set by the California Environmental Protection Agency.

Maximum Contaminant Level Goal or MCLG: The level of a contaminant in drinking water below which there is no known or expected risk to health. MCLGs are set by the U.S. Environmental Protection Agency.

HEALTH EFFECTS FOR INORGANIC CONTAMINANTS

Nitrate: Nitrate in drinking water at levels above 45 mg/L is a health risk for infants of less than six months of age. Such nitrate levels in drinking water can interfere with the capacity of the infant's blood to carry oxygen, resulting in a serious illness; symptoms include shortness of breath and blueness of the skin. Nitrate levels above 45 mg/L may also affect the ability of the blood to carry oxygen in other individuals, such as pregnant women and those with certain specific enzyme deficiencies. If you are caring for an infant, or you are pregnant, you should ask advice from your health care provider.

ARSENIC: While drinking water meets the Federal and State standards for arsenic, it does contain low levels of arsenic. The Arsenic standard balances the current understanding of arsenic's possible health affects against the cost of removing arsenic from drinking water. The U.S. Environmental Protection Agency continues to research the health affects of low levels of arsenic, which is a mineral known to cause cancer in humans at high concentrations and is linked to other health effects such as skin damage and circulatory problems.

TREATMENT

Chlorination: Each well site has a chlorine generation system which produces a 0.8% chlorine solution and dosage to the distribution system is set at 0.25 Parts Per Million.

REQUIRED PUBLIC INFORMATION

1. The sources of drinking water (both tap water and bottled water) include rivers, lakes, streams, ponds, reservoirs, springs, and wells. As water travels over the surface of the land or through the ground, it dissolves naturally-occurring minerals and, in some cases, radioactive material, and can pick up substances resulting from the presence of animals or from human activity.

2. Contaminants that could be present in source water include:

(**a**) Microbial contaminants, such as viruses and bacteria, that may come from sewage treatment plants, septic systems, agricultural livestock operations, and wildlife.

(**b**) Inorganic contaminants, such as salts and metals, that can be naturally-occurring or result from urban storm water runoff, industrial or domestic wastewater discharges, oil and gas production, mining, or farming.

(**c**) Pesticides and herbicides, that may come from a variety of sources such as agriculture, urban water runoff, and residential uses.

(**d**) Organic chemical contaminants, including synthetic and volatile organic chemicals, that are by-products of industrial processes and petroleum production, and can also come from gas stations, urban storm water runoff, agricultural application, and septic systems.

(**e**) Radioactive contaminants, that can be naturally-occurring or be the result of oil and gas production and mining activities.

3. In order to ensure that tap water is safe to drink, the U.S. Environmental Protection Agency(USEPA) and the State Water Resources Control Board prescribe regulations that limit the amount of certain contaminants in water provided by public water systems. Department regulations also establish limits for contaminants in bottled water that provide the same protection or public health.

City of Madera
Source Water Assessment

A source water assessment was conducted for the City of Madera water system in 2003 and is ongoing as water wells are being developed. A completed copy of this report may be viewed at City of Madera, Public Works Department 1030 South Gateway Drive Madera, CA 93637 or, a copy may be requested by contacting the City Clerk at: (559) 661-5405

The following chart summarizes potential sources of contamination, in the vicinity of each water well, that could affect water quality:

Activities	Water Wells
Airports - Maintenance/fueling areas	#26
Automobile - Body shops, Historic gas stations, Machine shops, Junk/scrap salvage yards	#25
Automobile – Gas stations	#17, #18, #20, #21, #22, #26
Automobile - Repair shops	#18, #25
Boat services/repair/refinishing, sewer collection systems, pesticide/fertilizer/petroleum storage & transfer area	#18, #31
Chemical/petroleum processing/storage, dry cleaners, injection wells/dry wells/sumps	#28, #17
Dry cleaners, injection wells/dry wells/sumps	#28
Fertilizer/pesticide/herbicide application, storm drain discharge points	#29, #31, 32, #33, #34
Grazing (>5 large animals or equivalent per acre)	#23
Historic waste dumps/landfills	#25, #26
Housing – high density (>1 house / 0.5 acres)	#15, #16, #17, #21, #22, #23, #24, #25, #29, #31, #32, #33, #34
Metal plating/finishing/fabricating	#26, #27, #30
Military installations	#24
Transportation corridors - Road right - of - ways (herbicides use areas)	#15, #16, #17, #29
Waste Transfer/Recycling stations	#17, #31, #34

DISCUSSION OF VULNERABILITY

There is no current Maximum Contaminant Level (MCL) exceedance noted in the State Water Resources Control Board database for City of Madera Water Wells: 15, 16, 17, 18, 20, 21, 22, 23, 24, 25, 26, 28, 29, 30, 31, 32, 34 and 38.

Detected Contaminants 2020

Water Well	Chemical	Sample Date	Level Detected	MCL	DLR

ADDITIONAL COMMENTS:

Lead Sampling in Schools: We conducted Lead sampling in accordance with SWRCB requirements at 18 MUSD Schools.

VIOLATION OF TT OR MONITORING AND REPORTING REQUIREMENTS:

MONITORING AND REPORTING VIOLATION: ***NONE*** We are required to monitor your drinking water for specific contaminants on a regular basis. Results of regular monitoring are an indicator of whether or not our drinking water meets health standards.

5 de Abril de 2021

PARA: CLIENTES DE AGUA DE CIUDAD DE MADERA

ASUNTO: 2020 CIUDAD DE MADERA SISTEMA DE AGUA INFORME DE CONFIANZA DEL CONSUMIDOR

Este informe contiene información importante sobre su agua potable, tradúzcalo, o habla con alguien que lo entiende bien.

La junta de control de recursos hídricos estatales requiere que la Ciudad de Madera informe anualmente a todos los residentes sobre la calidad del agua. El informe adjunto resume los resultados de muestras de calidad del agua para el 2020. También puede ver este informe en el sitio web de la ciudad en www.cityofmadera.ca.gov. Todas las muestras fueron recolectadas de dieciocho pozos de agua subterránea. Los valores mínimos, máximos y promedios se enumeran para todos los elementos que se detectaron.

El tiempo y gastos significativos de la Ciudad aseguran que los residentes consumidores reciban agua que cumpla o exceda los estándares de agua potable. El estricto programa de pruebas de la Ciudad cumple totalmente con los requisitos estatales y federales.

Si están presente, los niveles elevados de plomo pueden causar graves problemas de salud, especialmente para las mujeres embarazadas y niños pequeños. El plomo de agua potable proviene principalmente de los materiales y componentes asociados con las líneas de servicio y la plomería del hogar. La Ciudad de Madera es responsable de proporcionar agua potable de alta calidad, pero no puede controlar la variedad de elementos y materiales utilizados en los componentes de plomería. Cuando el agua haya estado sin usar por mucho tiempo puede minimizar la posibilidad de exposición al plomo enjuagando su grifo por 30 segundos o 2 minutos antes de usar el agua para beber o cocinar. Si usted está preocupado por plomo en el agua, puede solicitar que le hagan una prueba a su agua. Información sobre el plomo en el agua potable, métodos de prueba y pasos que puede tomar para minimizar la exposición están disponible en la línea de llamada de agua potable segura o en http://www.epa.gov/safewater/lead .

Preguntas sobre este informe se pueden dirigir a John Botwright, especialista de la calidad de agua, de la división de calidad de agua de la ciudad al (559) 661-5466.

Daniel Foss, Director de operaciones de obras públicas

CITY OF MADERA WATER QUALITY REPORT 2020

Primary Standards	MCL	PHG (MCLG)	RANGE OF DETECTION			AVERAGE	U.O.M.	TÍPICA FUENTE DE CONTAMINANTE
Arsenic	10.00	0.004	N/D	TO	4.20	0.35	ug/L	Erosión de depósitos naturales; escorrentía de huertos; desechos de producción de vidrio y electrónica.
Barium	1.00	2.00	N/D	TO	0.28	0.02	mg/L	Descargas de desechos de perforación de petróleo y de refinerías de metales; erosión de depósitos naturales.
Nitrate (as N)	10.00	10.00	0.00	TO	4.40	1.63	mg/L	Escurrimiento de la utilización de fertilizantes; lixiviación de tanques sépticos y aguas residuales, erosión de depósitos naturales.
Dibromochloropropane (DBCP)*	0.2	0.0017	N/D	TO	0.08	0.01	ug/L	Escorrentía/lixiviación del fumigante de suelo en soja, algodón, piña y frutales.
Chlorine Residual	4.0	4.0	0.1	TO	0.8	0.25	mg/L	Desinfectante de agua potable para desinfección primaria
Total de muestras positivas de coliformes [regla coliforme Total] %	More than 5% of samples are positive	0	Amount detected 0			N/A	NO VIOLATIONS	Naturally present in the environment
Secondary Standards								
Aluminum	200		0.00	TO	0.66	0.03	mg/L	Erosión depósitos naturales; residual de tratamiento agua superficial
Iron	300		0.00	TO	243.00	24.68	ug/L	Lixiviación de depósitos naturales; residuos industriales
Chloride	500.00		0.00	TO	38.90	13.15	mg/L	Escorrentía/lixiviación depósitos naturales; influencia del agua de mar
Color	15.00		N/D	TO	0.00	0.00	units	Materiales orgánicos que ocurren naturalmente
Odor	3.00		N/D	TO	2.00	0.16	units	Materiales orgánicos que ocurren naturalmente.
pH (Laboratory)	6.5 - 8.5		0.00	TO	7.80	4.41	Std. units	
Specific Conductance	1600.00		0.00	TO	366.00	142.74	umho/cm	Sustancias que se forman iones en el agua; influencia del agua de mar.
Residuo filtrable total (TDS)	1000.00		0.00	TO	345.00	122.95	mg/L	Escorrentía/lixiviación de depósitos naturales.
Sulfate	500.00		0.00	TO	19.20	3.67	mg/L	Escorrentía/lixiviación de depósitos naturales; residuos industriales.
Lab Turbidity	5.00		N/D	TO	4.30	0.26	NTU	*La turbidez es una medida de la turbidez del agua. Nos monitorear ya que es un buen indicador de calidad del agua. Alta turbidez puede obstaculizar la eficacia de los desinfectantes.*
General Minerals								
Bicarbonate	N/A		0.00	TO	188.00	57.95	mg/L	
Calcium	N/A		0.00	TO	44.90	13.23	mg/L	
Fluoride	2.00	1.00	N/D	TO	0.30	0.04	mg/L	Erosión de depósitos naturales; aditivo del agua que promueve dientes fuertes; descarga de fábricas de fertilizantes y de aluminio.
Magnesium	N/A		0.00	TO	14.20	4.09	mg/L	
Potassium	N/A		N/D	TO	0.00	0.00	mg/L	
Sodium	N/A		0.00	TO	34.00	13.79	mg/L	
Total Alkalinity	N/A		0.00	TO	188.00	57.95	mg/L	
Dureza total (como CaCO3)	N/A		0.00	TO	171.00	49.89	mg/L	
MBAS	0.50		N/D	TO	0.000	0.000	mg/L	Los vertidos de residuos urbanos e industriales
Organics								
Tetrachloroethylene (PCE)	5.00	0.06	N/D	TO	0.86	0.05	ug/L	Descarga de fábricas, tintorerías y tiendas de autos (desengrasante de metal)
Radioactivity								
Gross Alpha	15.00		N/D	TO	0.00	0.00	pCi/L	Erosión de depósitos naturales y artificiales
Uranium	20.00	0.43	0.00	TO	0.00	0.00	pCi/L	Erosión de depósitos naturales
Unregulated Organics								
Vanadium	N/A	50.00	0.00	TO	0.00	0.00	ug/L	
Alcohol terc-butílico (TBA)	N/A		N/D	TO	0.00	0.00	ug/L	
Unregulated Inorganics								
Hexavalent, Chromium	10.00		N/D	TO	2.90	0.42	ug/L	N/A
ETAPA 2 monitoreo de DBPR								
Trihalometanos totales (Trialometano)	80.00	N/A	N/D	TO	0.59	0.30	ug/L	***8/13/20 subproducto de la cloración del agua potable***
Ácidos Haloacéticos (HAA5) (ug/L)	60.00	N/A	N/D	TO	0.00	0.00	ug/L	***8/13/20 subproducto de la cloración del agua potable***

LEAD AND COPPER

Contaminant	Jajaja de las muestras tomadas	percentil 90 nivel detectado	No. de sitios superiores a nivel de	Action level	MCLG	TÍPICA FUENTE DE CONTAMINANTE
Plomo (ug/L) muestreadas 9-2019	35	<.005	3	15	0.2	Corrosión interna de los sistemas de plomería de agua domésticos; descargas de fabricantes industriales,
Cobre (mg/L) muestreadas 9-2019	35	0.12	0	1.3	0.3	erosión de depósitos naturales.

El estado permite a la ciudad monitorizar algunos contaminantes menos de una vez por año porque la concentración de estos contaminantes no cambian con frecuencia. Algunos de los datos anteriores, aunque su representante, es más de un año de edad, los datos van desde 1996 hasta el 2020.

ABBREVIATION KEY

MCL = nivel máximo de contaminante
mg/L = miligramos por litro o partes por millón
ug/L = microgramos por litro o partes por mil millones
NTU = unidades nefelométricas de turbidez
PHG = objetivo de salud pública
MCLG = meta de nivel máximo contaminante
RAL = regulación de nivel de acción
TT= Treatment Technique

N/A = no aplicable
pCi/L = picocurios por litro
N/D = no detectar
U.O.M. = unidad de medida
TON = umbral olor número
UMHO/cm = Micromhos por centímetro
PDWS = normas primarias de agua potable
MRDL = nivel máximo de desinfección Residual
MRDG = meta máxima desinfección Residual

REQUIRED PUBLIC NOTICE

Algunas personas pueden ser más vulnerables a los contaminantes en el agua potable que la población general. Personas inmunodeficientes, tales como personas con someterse a quimioterapia, personas que han recibido trasplantes de órganos, personas con VIH/SIDA u otro sistema inmune trastornos, algunos ancianos y niños pueden tener mayor riesgo de infección. Estas personas deben buscar asesoramiento sobre beber agua de su proveedores de cuidado de salud. USEPA/Centros para las pautas de Control de enfermedades (CDC) en medios apropiados para disminuir el riesgo de infección por Cryptosporidium y otros contaminantes microbianos están disponibles de la línea gratuita agua potable segura (1-800-426-4791).

Agua potable, incluyendo agua embotellada, puede razonablemente esperarse que contienen por lo menos pequeñas cantidades de algunos contaminantes. La presencia de contaminantes no indica necesariamente que el agua constituye un riesgo para la salud. Puede obtener más información acerca de contaminantes y efectos de salud potenciales obtener llamando a línea gratuita agua potable segura de la USEPA 1 (800) 426-4791.

DEFINITIONS

Máximo nivel contaminante o (MCL): el más alto nivel de un contaminante que se permite en el agua potable. Primaria MCL ' s se establecen tan cerca de la PHG ' s (o MCLG ' s) como es factible económicamente y tecnológicamente. MCL secundarios se establecen en proteger el olor, sabor y apariencia del agua potable.

Agua potable estándar primario o PDWS: MCL de contaminantes que afectan la salud así como su monitoreo y informes de requisitos y necesidades de tratamiento de agua.

Objetivos de salud pública o PHG: el nivel de un contaminante en el agua potable por debajo del cual no existe riesgo conocido o esperado para la salud. PHGs son fijados por la Agencia de protección ambiental de California.

Máximo nivel de contaminante objetivo o MCLG: el nivel de un contaminante en el agua potable por debajo del cual no hay conocido o riesgo previsto para la salud. MCLG ' s son fijados por la Agencia de protección ambiental de Estados Unidos.

EFECTOS SOBRE LA SALUD DE CONTAMINANTES INORGÁNICOS

Nitrato: Nitrato en el agua potable a niveles por encima de 45 mg/L es un riesgo para la salud de los bebés de menos de seis meses de edad. Tales niveles de nitratos en el agua potable pueden interferir con la capacidad de la sangre del bebé para transportar oxígeno, resultando en una enfermedad grave; los síntomas incluyen falta de aliento y color azulado de la piel. Los niveles de nitrato superiores a 45 mg/L también pueden afectar la capacidad de la sangre para transportar oxígeno en otras personas, como mujeres embarazadas y personas con ciertas deficiencias de enzimas específicas. Si usted está cuidando a un niño, o está embarazada, debe pedir consejo de su proveedor de atención médica.

Arsénico: Mientras que el agua potable cumple con los estándares federales y estatales para el arsénico, contienen niveles bajos de arsénico. El estándar de arsénico equilibra la corriente comprensión de la salud del arsénico afecta contra el costo de la eliminación de arsénico del agua potable. La Agencia de protección ambiental de Estados Unidos continúa investigación que afecta la salud de niveles bajos de arsénico, que es un mineral conocido por causar cáncer en seres humanos en concentraciones altas y está vinculado para otros efectos en la salud como daño de la piel y problemas circulatorios.

TREATMENT

Cloración: Cada sitio bien tiene un sistema de generación de cloro que produce una solución de cloro al 0,8% y dosis para el sistema de distribución se encuentra en 0,25 partes por millón.

REQUIRED PUBLIC INFORMATION

1. las fuentes de agua potable (agua del grifo y agua embotellada) incluyen ríos, lagos, arroyos, estanques, embalses, manantiales y pozos. Como el agua recorridos sobre la superficie de la tierra o a través del suelo, disuelve minerales naturales y, en algunos casos, material radioactivo, y puede recoger sustancias resultantes de la presencia de animales o de la actividad humana.

2. los contaminantes que podrían estar presentes en el agua de la fuente incluyen:

(a) contaminantes, tales como virus y bacterias, que pueden provenir de plantas de tratamiento de aguas residuales, sistemas sépticos, agricola ganadera operations, and wildlife.

(b) inorgánicos contaminantes, como sales y metales, que pueden ocurrir naturalmente o como resultado del desagüe pluvial, industrial o doméstica descargas de aguas residuales, producción de petróleo y gas, minería o agricultura.

(c) pesticidas y herbicidas, que pueden provenir de una variedad de fuentes como la agricultura, el escurrimiento de las aguas urbanas y usos residenciales.

(d) contaminantes químicos orgánicos, incluyendo productos químicos orgánicos sintéticos y volátiles, que son subproductos de procesos industriales y petróleo producción y también puede provenir de gasolineras, desagüe pluvial, aplicaciones agrícolas y sistemas sépticos.

(e) radiactivos contaminantes, que pueden ocurrir naturalmente o ser el resultado de la producción de petróleo y gas y minería.

3. a fin de asegurarse de agua del grifo es segura para beber, la Agency(USEPA) de protección ambiental de Estados Unidos y la Junta Estatal de Control de recursos de agua prescribir normas que limitan la cantidad de ciertos contaminantes en el agua proveída por los sistemas públicos de agua. Regulaciones del Departamento también establecen límites para contaminantes en el agua embotellada que proporcionan la misma protección o salud pública.

City of Madera
Source Water Assessment

Se realizó una evaluación del agua de la fuente para el sistema de agua de la Ciudad de Madera en el 2003 y sigue en proceso la evaluacion a medida que se desarrollan pozos de agua. Puede obtener una copia completa de este informe en la Ciudad de Madera, Departamento de Obras Públicas 1030 South Gateway Drive Madera, CA 93637 o, puede solicitar una copia contactando a la Secretaria Municipal al: (559) 661-5405

La siguiente tabla resume las fuentes potenciales de contaminación, en la area de cada pozo de agua, que podría afectar a la calidad del agua:

Actividades	Pozos de agua
Aeropuertos - áreas de mantenimiento/combustible	#26
Automóviles - Hojalatería, gasolineras históricas, tiendas de máquina, yardas del salvamento de basura y chatarra	#25
Automóvil, estaciones de Gas	#17, #18, #20, #21, #22, #26
Automóvil - talleres	#18, #25
Servicios de Barco /reparación/acabado, sistemas de recolección de alcantarillado, almacenamiento de fertilizantes/pesticidas/petróleo y área de transferencia	#18, #31
Almacenamiento/procesamiento químico/petróleo, tintorerías, pozos de inyección de pozos/seco/sumideros	#28, #17
Tintoreros, pozos de inyección de pozos/seco/sumideros	#28
Aplicación de fertilizantes/pesticidas/herbicidas, puntos de descarga de drenaje de tormenta	#29, #31, 32, 33 #, #34
Pastoreo (> 5 animales grandes o su equivalente por hectárea)	#23
Vertederos/rellenos sanitarios residuos histórico	#25, #26
Vivienda – densidad alta (> 1 casa / 0,5 acres)	#15, #16, #17, #21, #22, #23, #24, #25, #29, #31, #32, #33, #34
Metal plating/acabado/fabricación	#26, #27, #30
Instalaciones militares	#24
Corredores de transporte - carretera derecho - de - formas (herbicidas utilizan áreas)	#15, #16, #17, #29
Estaciones de transferencia/reciclaje de residuos	#17, #31, #34

DISCUSIÓN DE VULNERABILIDAD

Actualmente no hay un nivel de contaminante máximo (MCL) en la base de datos de la Junta de Control de recursos de agua de estado para los siguientes pozos de agua de la Ciudad de Madera: 15, 16, 17, 18, 20, 22, 23, 24, 25, 26, 28, 29, 30, 31, 32, 34 y 38.

Contaminante detectado 2020

Pozo de agua	Producto químico	Fecha de la muestra	Nivel detectado	MCL	DLR

COMENTARIOS ADICIONALES:

Muestreo en las escuelas: Se realizó un muestreo de plomo de acuerda con los requisitos de SWRCB en 18 escuelas de MUSD.

VIOLACIÓN DE TT Y LOS REQUISITOS DE SEGUIMIENTO Y PRESENTACIÓN DE INFORMES:

Violación de supervisión y presentación de informe: Estamos obligados a supervisar su agua potable para detectar contaminantes específicos de forma regular. Resultados de la vigilancia regular son un indicador de si o no el agua potable cumple con los estándares de salud.

Appendix D

Professional Qualifications

EBI Consulting
environmental | engineering | design

Ron Russell
Environmental Scientist
Office: (909) 347-7252
Mobile: (909) 631-5907

Summary of Experience

EnviroTech Solutions - Chino, CA
Environmental Consultant – *October 2007 – Present*
Responsible for management of environmental health, safety and RCRA related hazardous waste compliance for all environmental site assessments. Provide technical and editorial oversight for all environmental reports and studies. Conduct Phase I and Phase II Site Assessments.

Kleinfelder, Inc. - Irvine, CA
Senior Project Manager – *February 2001 – October 2006*
Responsible for project and technical management of ExxonMobil sites throughout Southern California. Ensure that project tasks are completed in a timely manner and that all regulatory and client deadlines are met on projects. Met company goals and achieved project criteria with respect to ExxonMobil scorecard requirements and budget requirements. Prepared and/or reviewed all technical reports. Maintained thorough understanding of client/regulatory requirements and ensured that client/regulatory compliance were met on all projects. Coordinated and mentored junior staff and assisted Kleinfelder in marketing targeted clients for future growth. Certified in Loss Prevention System (LPS), Self-Performance Self-Assessment (SPSA) and Operations Integrity Management System (OIMS).

OHM Corporation – Atlanta, GA
Senior Project Manager, Remediation and Construction – *March 1995 – August 2000*
Responsible for all phases of project management including design, development and application of remediation treatment systems. Knowledgeable in the design and implementation of soil vapor extraction, bio-remediation, air sparging, activated carbon treatment, encapsulation and stabilization. Project oversight including Profit & Loss, Health & Safety, client communication, subcontractor liaison, scope of work and request for proposal documents, as well as cost estimates, timeline development and management. Knowledgeable in the use of primavera, project timeline and project management software. Design/build of roadways and structures related to environmental activities. Responsibilities involved preparation of plans and special provisions, project schedule and coordination with public and regulatory agencies.

Browning Ferris Industries – Houston, TX
Senior Project Manager, Profit and Loss Accountability – *June 1980 – February 1995*
Responsible for environmental projects in both private and government sectors. Provided oversight for field operations, designed and implemented treatment systems. Extensive experience utilizing soil vapor extraction, bio-remediation, steam injection, filter press extraction, liquid-liquid extraction, thermal desorption, soil stabilization/solidification and soil washing. Developed work plans, cost estimates, bid documents, RI/FS, EIS for superfund and RCRA hazardous sites.

Education

BS, Chemical Engineering – New York University

Ron Russell
Environmental Scientist
Office: (909) 347-7252
Mobile: (909) 631-5907

Professional Affiliations

FEMA, 2007 – Certified Emergency Manager
ASTM Member

EBI CONSULTING
Creating Value for Your Business

Debra Bechtold
Senior Scientist

SUMMARY OF EXPERIENCE

Ms. Bechtold is a project manager and land use specialist with over 20 years of professional experience. She is responsible for conducting Phase I environmental site assessments. She has also performed Phase II Subsurface Investigations leading to site remediation. Ms. Bechtold is a California Registered Environmental Assessor II. She has completed the Certificate in Hazardous Materials Management from the University of California, Irvine.

RELEVANT PROJECT EXPERIENCE

- Prepared over 300 Phase I Environmental Site Assessments of residential, commercial and industrial properties throughout Southern California.
- Project manager for the I-710 Brownfields Study which consisted of 15 Preliminary Site Assessments, 10 Phase I Environmental Site Assessments and an Area Study encompassing 14 city blocks consisting of over 200 parcels.
- Managed numerous Phase II subsurface investigations; including groundwater investigations, working with professional geologists, engineers and chemists.
- Completed Phase III soil remediation projects involving soil excavation and disposal.
- Obtained regulatory closure for former gasoline service stations using natural attenuation modeling for underground storage tanks sites that impacted groundwater.
- Directed the installation, operation and maintenance of soil vapor extraction remediation systems for sites impacted by volatile organic compounds (i.e., dry cleaners and industrial facilities).
- Worked with local regulatory agencies including the Los Angeles Fire Department, Health Hazardous Materials Division, Los Angeles County Department of Public Works, Environmental Programs Division and the California Regional Water Quality Control Board.
- Participated in litigation support projects, specifically the technical review of environmental reports to determine the nature and extent of contamination and evaluation of remediation costs.

EDUCATION

B.A., Geography, 1980, California State University – Long Beach

PROFESSIONAL REGISTRATIONS

Registered Environmental Assessor II, California
Certificate in Hazardous Materials Management, 1995, University of California – Irvine
OSHA/RCRA 40-Hour Hazardous Waste Operations and Emergency Response Training

Appendix E

Regulatory Database Report

West Industrial Avenue and Schnoor Avenue
West Industrial Avenue and Schnoor Avenue
Madera, CA 93637

Inquiry Number: 06640749.2r
August 30, 2021

The EDR Radius Map™ Report with GeoCheck®

6 Armstrong Road, 4th floor
Shelton, CT 06484
Toll Free: 800.352.0050
www.edrnet.com

TABLE OF CONTENTS

SECTION	PAGE
Executive Summary	ES1
Overview Map	2
Detail Map	3
Map Findings Summary	4
Map Findings	8
Orphan Summary	321
Government Records Searched/Data Currency Tracking	GR-1

GEOCHECK ADDENDUM

Physical Setting Source Addendum	A-1
Physical Setting Source Summary	A-2
Physical Setting SSURGO Soil Map	A-5
Physical Setting Source Map	A-11
Physical Setting Source Map Findings	A-13
Physical Setting Source Records Searched	PSGR-1

Thank you for your business.
Please contact EDR at 1-800-352-0050
with any questions or comments.

Disclaimer - Copyright and Trademark Notice

This Report contains certain information obtained from a variety of public and other sources reasonably available to Environmental Data Resources, Inc. It cannot be concluded from this Report that coverage information for the target and surrounding properties does not exist from other sources. **NO WARRANTY EXPRESSED OR IMPLIED, IS MADE WHATSOEVER IN CONNECTION WITH THIS REPORT. ENVIRONMENTAL DATA RESOURCES, INC. SPECIFICALLY DISCLAIMS THE MAKING OF ANY SUCH WARRANTIES, INCLUDING WITHOUT LIMITATION, MERCHANTABILITY OR FITNESS FOR A PARTICULAR USE OR PURPOSE. ALL RISK IS ASSUMED BY THE USER. IN NO EVENT SHALL ENVIRONMENTAL DATA RESOURCES, INC. BE LIABLE TO ANYONE, WHETHER ARISING OUT OF ERRORS OR OMISSIONS, NEGLIGENCE, ACCIDENT OR ANY OTHER CAUSE, FOR ANY LOSS OF DAMAGE, INCLUDING, WITHOUT LIMITATION, SPECIAL, INCIDENTAL, CONSEQUENTIAL, OR EXEMPLARY DAMAGES. ANY LIABILITY ON THE PART OF ENVIRONMENTAL DATA RESOURCES, INC. IS STRICTLY LIMITED TO A REFUND OF THE AMOUNT PAID FOR THIS REPORT.** Purchaser accepts this Report "AS IS". Any analyses, estimates, ratings, environmental risk levels or risk codes provided in this Report are provided for illustrative purposes only, and are not intended to provide, nor should they be interpreted as providing any facts regarding, or prediction or forecast of, any environmental risk for any property. Only a Phase I Environmental Site Assessment performed by an environmental professional can provide information regarding the environmental risk for any property. Additionally, the information provided in this Report is not to be construed as legal advice.

Copyright 2020 by Environmental Data Resources, Inc. All rights reserved. Reproduction in any media or format, in whole or in part, of any report or map of Environmental Data Resources, Inc., or its affiliates, is prohibited without prior written permission.

EDR and its logos (including Sanborn and Sanborn Map) are trademarks of Environmental Data Resources, Inc. or its affiliates. All other trademarks used herein are the property of their respective owners.

EXECUTIVE SUMMARY

A search of available environmental records was conducted by Environmental Data Resources, Inc (EDR). The report was designed to assist parties seeking to meet the search requirements of EPA's Standards and Practices for All Appropriate Inquiries (40 CFR Part 312), the ASTM Standard Practice for Environmental Site Assessments (E 1527-13), the ASTM Standard Practice for Environmental Site Assessments for Forestland or Rural Property (E 2247-16), the ASTM Standard Practice for Limited Environmental Due Diligence: Transaction Screen Process (E 1528-14) or custom requirements developed for the evaluation of environmental risk associated with a parcel of real estate.

TARGET PROPERTY INFORMATION

ADDRESS

WEST INDUSTRIAL AVENUE AND SCHNOOR AVENUE
MADERA, CA 93637

COORDINATES

Latitude (North):	36.9499620 - 36˚ 56' 59.86''
Longitude (West):	120.0832400 - 120˚ 4' 59.66''
Universal Tranverse Mercator:	Zone 10
UTM X (Meters):	759729.5
UTM Y (Meters):	4093094.5
Elevation:	257 ft. above sea level

USGS TOPOGRAPHIC MAP ASSOCIATED WITH TARGET PROPERTY

Target Property Map:	5602514 MADERA, CA
Version Date:	2012

AERIAL PHOTOGRAPHY IN THIS REPORT

Portions of Photo from:	20140627, 20140622
Source:	USDA

MAPPED SITES SUMMARY

Target Property Address:
WEST INDUSTRIAL AVENUE AND SCHNOOR AVENUE
MADERA, CA 93637

Click on Map ID to see full detail.

MAP ID	SITE NAME	ADDRESS	DATABASE ACRONYMS	RELATIVE ELEVATION	DIST (ft. & mi.) DIRECTION
1	THOMAS PRODUCTS INC	2140 INDUSTRIAL	CUPA Listings, HAZNET, HWTS	Higher	267, 0.051, West
A2	TONYS FREEWAY SHELL	1930 MODOC ST	EDR Hist Auto	Higher	435, 0.082, North
A3	MID CAL RUBBER COMPA	1930 MODOC	CUPA Listings	Higher	435, 0.082, North
B4	FIRE STATION 2	200 SOUTH SCHNOOR ST	SWEEPS UST, HIST UST	Higher	439, 0.083, South
B5	FIRE STATION #7- CIT	200 SOUTH SCHNOOR ST	CUPA Listings, HAZNET, HWTS	Higher	439, 0.083, South
B6	BOMANITE CORP	232 S SCHNOOR AVE	RCRA-SQG, FINDS, ECHO	Higher	500, 0.095, South
7	SALISBERRY RANCH	22 RD 22	LUST, HIST CORTESE	Higher	622, 0.118, North
8	RUBENS AUTOMOTIVE	1908 MODOC ST	CERS HAZ WASTE, CUPA Listings, CERS	Higher	690, 0.131, NE
C9	FMC CORPORATION FOOD	2300 W INDUSTRIAL AV	HIST UST	Higher	847, 0.160, West
C10	JOHN BEAN TECHNOLOGI	2300 INDUSTRIAL AVE	RCRA-SQG, ICIS, US AIRS	Higher	847, 0.160, West
C11	JOHN BEAN TECHNOLOGI	2300 W INDUSTRIAL AV	AST, HAZNET, HWTS	Higher	847, 0.160, West
C12	FMC CORPORATION FPM	2300 INDUSTRIAL AVEN	ENVIROSTOR	Higher	847, 0.160, West
C13	JBT FOOD TECH	2300 INDUSTRIAL AVE	CERS HAZ WASTE, HIST UST, CUPA Listings, EMI, CERS	Higher	847, 0.160, West
C14	JOHN BEAN TECHNOLOGI	2300 W INDUSTRIAL AV	RCRA-SQG	Higher	847, 0.160, West
D15	MADERA POOL AND PATI	1906 HOWARD RD	SWEEPS UST, CA FID UST, CUPA Listings	Higher	989, 0.187, NNE
D16	MADERA CLEANERS & LA	1930 HOWARD RD STE E	EDR Hist Cleaner	Higher	1004, 0.190, NNE
D17	GENERAL BUILDERS SUP	1920 HOWARD RD	HIST UST	Higher	1120, 0.212, NNE
D18	GENERAL BUILDERS SUP	1920 HOWARD RD	HIST UST	Higher	1120, 0.212, NNE
D19	MADERA CLEANERS & LA	1920 HOWARD RD STE 1	EDR Hist Cleaner	Higher	1120, 0.212, NNE
E20	J & H GASOLINE	2001 HOWARD	LUST, Cortese, HIST CORTESE, CERS	Higher	1129, 0.214, North
E21	J & H EXXON SERVICE	2001 HOWARD RD	EDR Hist Auto	Higher	1129, 0.214, North
E22	MADERA PLANT	2001 HOWARD RD	HIST UST	Higher	1129, 0.214, North
E23	J & H GASOLINE	2001 HOWARD RD W	RGA LUST	Higher	1129, 0.214, North
E24	J & H EXXON	2001 W HOWARD RD	SWEEPS UST, HIST UST, CA FID UST	Higher	1129, 0.214, North
F25	7-ELEVEN FOOD STORE	1933 HOWARD RD	SWEEPS UST, HIST UST, CA FID UST	Higher	1134, 0.215, North
F26	7-ELEVEN STORE 16895	1933 HOWARD DR	HIST UST, CUPA Listings, HAZNET, HWTS	Higher	1134, 0.215, North
27	CARRIS REELS OF CALI	2100 ALMOND AVE	ENVIROSTOR, CERS HAZ WASTE, CUPA Listings, CERS	Higher	1625, 0.308, South
28	EVAPCO WEST INC	1900 W ALMOND AVE	RCRA-LQG, ENVIROSTOR, FINDS, ECHO, CUPA Listings,...	Higher	1662, 0.315, SSE
G29	KIMTRUSS CORPORATION	2200 ALMOND ST.	RCRA-SQG, LUST, FINDS, ECHO, Cortese, HAZNET, HIST...	Higher	1790, 0.339, SSW
G30	KIMTRUSS CORPORATION	2200 ALMOND DR	RGA LUST	Higher	1790, 0.339, SSW
31	RAY POOL DUSTING (AK	108 MAINBERRY DR.	CPS-SLIC, CERS	Higher	2069, 0.392, NW
32	LEE'S CONCRETE	200 SOUTH PINE	RGA LUST	Higher	2476, 0.469, East
33	MADERA WELDING & MAC	13383 ROAD 25	ENVIROSTOR, HIST UST	Lower	4149, 0.786, SW
34	MADERA HIGH SOUTH EX	ROAD 2/PINE STREET/A	ENVIROSTOR, SCH	Higher	5106, 0.967, SE

EXECUTIVE SUMMARY

TARGET PROPERTY SEARCH RESULTS

The target property was not listed in any of the databases searched by EDR.

DATABASES WITH NO MAPPED SITES

No mapped sites were found in EDR's search of available ("reasonably ascertainable ") government records either on the target property or within the search radius around the target property for the following databases:

STANDARD ENVIRONMENTAL RECORDS

Federal NPL site list

NPL ..... National Priority List
Proposed NPL ..... Proposed National Priority List Sites
NPL LIENS ..... Federal Superfund Liens

Federal Delisted NPL site list

Delisted NPL ..... National Priority List Deletions

Federal CERCLIS list

FEDERAL FACILITY ..... Federal Facility Site Information listing
SEMS ..... Superfund Enterprise Management System

Federal CERCLIS NFRAP site list

SEMS-ARCHIVE ..... Superfund Enterprise Management System Archive

Federal RCRA CORRACTS facilities list

CORRACTS ..... Corrective Action Report

Federal RCRA non-CORRACTS TSD facilities list

RCRA-TSDF ..... RCRA - Treatment, Storage and Disposal

Federal RCRA generators list

RCRA-LQG ..... RCRA - Large Quantity Generators
RCRA-VSQG ..... RCRA - Very Small Quantity Generators (Formerly Conditionally Exempt Small Quantity Generators)

Federal institutional controls / engineering controls registries

LUCIS ..... Land Use Control Information System
US ENG CONTROLS ..... Engineering Controls Sites List

EXECUTIVE SUMMARY

US INST CONTROLS..... Institutional Controls Sites List

Federal ERNS list

ERNS..... Emergency Response Notification System

State- and tribal - equivalent NPL

RESPONSE..... State Response Sites

State and tribal landfill and/or solid waste disposal site lists

SWF/LF..... Solid Waste Information System

State and tribal leaking storage tank lists

INDIAN LUST..... Leaking Underground Storage Tanks on Indian Land

State and tribal registered storage tank lists

FEMA UST..... Underground Storage Tank Listing
UST..... Active UST Facilities
INDIAN UST..... Underground Storage Tanks on Indian Land

State and tribal voluntary cleanup sites

VCP..... Voluntary Cleanup Program Properties
INDIAN VCP..... Voluntary Cleanup Priority Listing

State and tribal Brownfields sites

BROWNFIELDS..... Considered Brownfieds Sites Listing

ADDITIONAL ENVIRONMENTAL RECORDS

Local Brownfield lists

US BROWNFIELDS..... A Listing of Brownfields Sites

Local Lists of Landfill / Solid Waste Disposal Sites

WMUDS/SWAT..... Waste Management Unit Database
SWRCY..... Recycler Database
HAULERS..... Registered Waste Tire Haulers Listing
INDIAN ODI..... Report on the Status of Open Dumps on Indian Lands
ODI..... Open Dump Inventory
DEBRIS REGION 9..... Torres Martinez Reservation Illegal Dump Site Locations
IHS OPEN DUMPS..... Open Dumps on Indian Land

Local Lists of Hazardous waste / Contaminated Sites

US HIST CDL..... Delisted National Clandestine Laboratory Register
HIST Cal-Sites..... Historical Calsites Database
SCH..... School Property Evaluation Program

EXECUTIVE SUMMARY

CDL	Clandestine Drug Labs
Toxic Pits	Toxic Pits Cleanup Act Sites
US CDL	National Clandestine Laboratory Register
PFAS	PFAS Contamination Site Location Listing

Local Lists of Registered Storage Tanks

CERS TANKS	California Environmental Reporting System (CERS) Tanks

Local Land Records

LIENS	Environmental Liens Listing
LIENS 2	CERCLA Lien Information
DEED	Deed Restriction Listing

Records of Emergency Release Reports

HMIRS	Hazardous Materials Information Reporting System
CHMIRS	California Hazardous Material Incident Report System
LDS	Land Disposal Sites Listing
MCS	Military Cleanup Sites Listing

Other Ascertainable Records

RCRA NonGen / NLR	RCRA - Non Generators / No Longer Regulated
FUDS	Formerly Used Defense Sites
DOD	Department of Defense Sites
SCRD DRYCLEANERS	State Coalition for Remediation of Drycleaners Listing
US FIN ASSUR	Financial Assurance Information
EPA WATCH LIST	EPA WATCH LIST
2020 COR ACTION	2020 Corrective Action Program List
TSCA	Toxic Substances Control Act
TRIS	Toxic Chemical Release Inventory System
SSTS	Section 7 Tracking Systems
ROD	Records Of Decision
RMP	Risk Management Plans
RAATS	RCRA Administrative Action Tracking System
PRP	Potentially Responsible Parties
PADS	PCB Activity Database System
ICIS	Integrated Compliance Information System
FTTS	FIFRA/ TSCA Tracking System - FIFRA (Federal Insecticide, Fungicide, & Rodenticide Act)/TSCA (Toxic Substances Control Act)
MLTS	Material Licensing Tracking System
COAL ASH DOE	Steam-Electric Plant Operation Data
COAL ASH EPA	Coal Combustion Residues Surface Impoundments List
PCB TRANSFORMER	PCB Transformer Registration Database
RADINFO	Radiation Information Database
HIST FTTS	FIFRA/TSCA Tracking System Administrative Case Listing
DOT OPS	Incident and Accident Data
CONSENT	Superfund (CERCLA) Consent Decrees
INDIAN RESERV	Indian Reservations
FUSRAP	Formerly Utilized Sites Remedial Action Program
UMTRA	Uranium Mill Tailings Sites
LEAD SMELTERS	Lead Smelter Sites
US AIRS	Aerometric Information Retrieval System Facility Subsystem

EXECUTIVE SUMMARY

US MINES	Mines Master Index File
ABANDONED MINES	Abandoned Mines
FINDS	Facility Index System/Facility Registry System
UXO	Unexploded Ordnance Sites
DOCKET HWC	Hazardous Waste Compliance Docket Listing
ECHO	Enforcement & Compliance History Information
FUELS PROGRAM	EPA Fuels Program Registered Listing
CA BOND EXP. PLAN	Bond Expenditure Plan
DRYCLEANERS	Cleaner Facilities
EMI	Emissions Inventory Data
ENF	Enforcement Action Listing
Financial Assurance	Financial Assurance Information Listing
HAZNET	Facility and Manifest Data
ICE	ICE
HWP	EnviroStor Permitted Facilities Listing
HWT	Registered Hazardous Waste Transporter Database
MINES	Mines Site Location Listing
MWMP	Medical Waste Management Program Listing
NPDES	NPDES Permits Listing
PEST LIC	Pesticide Regulation Licenses Listing
PROC	Certified Processors Database
Notify 65	Proposition 65 Records
UIC	UIC Listing
UIC GEO	UIC GEO (GEOTRACKER)
WASTEWATER PITS	Oil Wastewater Pits Listing
WDS	Waste Discharge System
WIP	Well Investigation Program Case List
MILITARY PRIV SITES	MILITARY PRIV SITES (GEOTRACKER)
PROJECT	PROJECT (GEOTRACKER)
WDR	Waste Discharge Requirements Listing
CIWQS	California Integrated Water Quality System
CERS	CERS
NON-CASE INFO	NON-CASE INFO (GEOTRACKER)
OTHER OIL GAS	OTHER OIL & GAS (GEOTRACKER)
PROD WATER PONDS	PROD WATER PONDS (GEOTRACKER)
SAMPLING POINT	SAMPLING POINT (GEOTRACKER)
WELL STIM PROJ	Well Stimulation Project (GEOTRACKER)
MINES MRDS	Mineral Resources Data System
HWTS	Hazardous Waste Tracking System

EDR HIGH RISK HISTORICAL RECORDS

EDR Exclusive Records

EDR MGP	EDR Proprietary Manufactured Gas Plants

EDR RECOVERED GOVERNMENT ARCHIVES

Exclusive Recovered Govt. Archives

RGA LF	Recovered Government Archive Solid Waste Facilities List

SURROUNDING SITES: SEARCH RESULTS

Surrounding sites were identified in the following databases.

EXECUTIVE SUMMARY

Elevations have been determined from the USGS Digital Elevation Model and should be evaluated on a relative (not an absolute) basis. Relative elevation information between sites of close proximity should be field verified. Sites with an elevation equal to or higher than the target property have been differentiated below from sites with an elevation lower than the target property.
Page numbers and map identification numbers refer to the EDR Radius Map report where detailed data on individual sites can be reviewed.

Sites listed in ***bold italics*** are in multiple databases.

Unmappable (orphan) sites are not considered in the foregoing analysis.

STANDARD ENVIRONMENTAL RECORDS

Federal RCRA generators list

RCRA-SQG: RCRAInfo is EPA's comprehensive information system, providing access to data supporting the Resource Conservation and Recovery Act (RCRA) of 1976 and the Hazardous and Solid Waste Amendments (HSWA) of 1984. The database includes selective information on sites which generate, transport, store, treat and/or dispose of hazardous waste as defined by the Resource Conservation and Recovery Act (RCRA). Small quantity generators (SQGs) generate between 100 kg and 1,000 kg of hazardous waste per month.

A review of the RCRA-SQG list, as provided by EDR, and dated 03/22/2021 has revealed that there are 3 RCRA-SQG sites within approximately 0.25 miles of the target property.

Equal/Higher Elevation	Address	Direction / Distance	Map ID	Page
BOMANITE CORP EPA ID:: CAR000070987	***232 S SCHNOOR AVE***	***S 0 - 1/8 (0.095 mi.)***	***B6***	***28***
JOHN BEAN TECHNOLOGI EPA ID:: CAT000613455	***2300 INDUSTRIAL AVE***	***W 1/8 - 1/4 (0.160 mi.)***	***C10***	***42***
JOHN BEAN TECHNOLOGI EPA ID:: CAL000339613	2300 W INDUSTRIAL AV	W 1/8 - 1/4 (0.160 mi.)	C14	132

State- and tribal - equivalent CERCLIS

ENVIROSTOR: The Department of Toxic Substances Control's (DTSC's) Site Mitigation and Brownfields Reuse Program's (SMBRP's) EnviroStor database identifes sites that have known contamination or sites for which there may be reasons to investigate further. The database includes the following site types: Federal Superfund sites (National Priorities List (NPL)); State Response, including Military Facilities and State Superfund; Voluntary Cleanup; and School sites. EnviroStor provides similar information to the information that was available in CalSites, and provides additional site information, including, but not limited to, identification of formerly-contaminated properties that have been released for reuse, properties where environmental deed restrictions have been recorded to prevent inappropriate land uses, and risk characterization information that is used to assess potential impacts to public health and the environment at contaminated sites.

A review of the ENVIROSTOR list, as provided by EDR, and dated 04/23/2021 has revealed that there are 5 ENVIROSTOR sites within approximately 1 mile of the target property.

Equal/Higher Elevation	Address	Direction / Distance	Map ID	Page
FMC CORPORATION FPM Facility Id: 20350003	2300 INDUSTRIAL AVEN	W 1/8 - 1/4 (0.160 mi.)	C12	107

Status: Refer: Other Agency

CARRIS REELS OF CALI	***2100 ALMOND AVE***	***S 1/4 - 1/2 (0.308 mi.)***	***27***	***152***
Facility Id: 20320002				
Status: Refer: Other Agency				
EVAPCO WEST INC	***1900 W ALMOND AVE***	***SSE 1/4 - 1/2 (0.315 mi.)***	***28***	***162***
Facility Id: 20370001				
Status: Refer: Other Agency				
MADERA HIGH SOUTH EX	***ROAD 2/PINE STREET/A***	***SE 1/2 - 1 (0.967 mi.)***	***34***	***317***
Facility Id: 20820001				
Status: No Action Required				

Lower Elevation	Address	Direction / Distance	Map ID	Page
MADERA WELDING & MAC	***13383 ROAD 25***	***SW 1/2 - 1 (0.786 mi.)***	***33***	***316***
Facility Id: 20760001				
Status: Refer: Other Agency				

State and tribal leaking storage tank lists

LUST: Leaking Underground Storage Tank (LUST) Sites included in GeoTracker. GeoTracker is the Water Boards data management system for sites that impact, or have the potential to impact, water quality in California, with emphasis on groundwater.

A review of the LUST list, as provided by EDR, has revealed that there are 3 LUST sites within approximately 0.5 miles of the target property.

Equal/Higher Elevation	Address	Direction / Distance	Map ID	Page
SALISBERRY RANCH	***22 RD 22***	***N 0 - 1/8 (0.118 mi.)***	***7***	***31***
Database: LUST, Date of Government Version: 06/03/2021				
Status: Completed - Case Closed				
Global Id: T0603900051				
J & H GASOLINE	***2001 HOWARD***	***N 1/8 - 1/4 (0.214 mi.)***	***E20***	***139***
Database: LUST REG 5, Date of Government Version: 07/01/2008				
Database: LUST, Date of Government Version: 06/03/2021				
Status: Completed - Case Closed				
Status: Case Closed				
Global Id: T0603900181				
KIMTRUSS CORPORATION	***2200 ALMOND ST.***	***SSW 1/4 - 1/2 (0.339 mi.)***	***G29***	***305***
Database: LUST REG 5, Date of Government Version: 07/01/2008				
Database: LUST, Date of Government Version: 06/03/2021				
Status: Completed - Case Closed				
Status: Case Closed				
Global Id: T0603900133				

CPS-SLIC: Cleanup Program Sites (CPS; also known as Site Cleanups [SC] and formerly known as Spills, Leaks, Investigations, and Cleanups [SLIC] sites) included in GeoTracker. GeoTracker is the Water Boards data management system for sites that impact, or have the potential to impact, water quality in California, with emphasis on groundwater.

A review of the CPS-SLIC list, as provided by EDR, has revealed that there is 1 CPS-SLIC site within approximately 0.5 miles of the target property.

Equal/Higher Elevation	Address	Direction / Distance	Map ID	Page
RAY POOL DUSTING (AK	***108 MAINBERRY DR.***	***NW 1/4 - 1/2 (0.392 mi.)***	***31***	***314***
Database: CPS-SLIC, Date of Government Version: 06/03/2021 Facility Status: Completed - Case Closed Global Id: SLT5FS110111				

State and tribal registered storage tank lists

AST: A listing of aboveground storage tank petroleum storage tank locations.

A review of the AST list, as provided by EDR, has revealed that there is 1 AST site within approximately 0.25 miles of the target property.

Equal/Higher Elevation	Address	Direction / Distance	Map ID	Page
JOHN BEAN TECHNOLOGI	***2300 W INDUSTRIAL AV***	***W 1/8 - 1/4 (0.160 mi.)***	***C11***	***65***
Database: AST, Date of Government Version: 07/06/2016				

ADDITIONAL ENVIRONMENTAL RECORDS

Local Lists of Hazardous waste / Contaminated Sites

CERS HAZ WASTE: List of sites in the California Environmental Protection Agency (CalEPA) Regulated Site Portal which fall under the Hazardous Chemical Management, Hazardous Waste Onsite Treatment, Household Hazardous Waste Collection, Hazardous Waste Generator, and RCRA LQ HW Generator programs.

A review of the CERS HAZ WASTE list, as provided by EDR, and dated 04/19/2021 has revealed that there are 2 CERS HAZ WASTE sites within approximately 0.25 miles of the target property.

Equal/Higher Elevation	Address	Direction / Distance	Map ID	Page
RUBENS AUTOMOTIVE	***1908 MODOC ST***	***NE 1/8 - 1/4 (0.131 mi.)***	***8***	***32***
JBT FOOD TECH	***2300 INDUSTRIAL AVE***	***W 1/8 - 1/4 (0.160 mi.)***	***C13***	***108***

Local Lists of Registered Storage Tanks

SWEEPS UST: Statewide Environmental Evaluation and Planning System. This underground storage tank listing was updated and maintained by a company contacted by the SWRCB in the early 1990's. The listing is no longer updated or maintained. The local agency is the contact for more information on a site on the SWEEPS list.

A review of the SWEEPS UST list, as provided by EDR, and dated 06/01/1994 has revealed that there are

4 SWEEPS UST sites within approximately 0.25 miles of the target property.

Equal/Higher Elevation	Address	Direction / Distance	Map ID	Page
FIRE STATION 2 Status: A Tank Status: A Comp Number: 100228	***200 SOUTH SCHNOOR ST***	***S 0 - 1/8 (0.083 mi.)***	***B4***	***25***
MADERA POOL AND PATI Status: A Tank Status: A Comp Number: 100132	***1906 HOWARD RD***	***NNE 1/8 - 1/4 (0.187 mi.)***	***D15***	***136***
J & H EXXON Status: A Tank Status: A Comp Number: 100080	***2001 W HOWARD RD***	***N 1/8 - 1/4 (0.214 mi.)***	***E24***	***144***
7-ELEVEN FOOD STORE Status: A Tank Status: A Comp Number: 100213	***1933 HOWARD RD***	***N 1/8 - 1/4 (0.215 mi.)***	***F25***	***147***

HIST UST: Historical UST Registered Database.

A review of the HIST UST list, as provided by EDR, and dated 10/15/1990 has revealed that there are 9 HIST UST sites within approximately 0.25 miles of the target property.

Equal/Higher Elevation	Address	Direction / Distance	Map ID	Page
FIRE STATION 2 Facility Id: 00000042555	***200 SOUTH SCHNOOR ST***	***S 0 - 1/8 (0.083 mi.)***	***B4***	***25***
FMC CORPORATION FOOD Facility Id: 00000002461	2300 W INDUSTRIAL AV	W 1/8 - 1/4 (0.160 mi.)	C9	42
JBT FOOD TECH	***2300 INDUSTRIAL AVE***	***W 1/8 - 1/4 (0.160 mi.)***	***C13***	***108***
GENERAL BUILDERS SUP Facility Id: 00000053159	1920 HOWARD RD	NNE 1/8 - 1/4 (0.212 mi.)	D17	137
GENERAL BUILDERS SUP Facility Id: 00000049824	1920 HOWARD RD	NNE 1/8 - 1/4 (0.212 mi.)	D18	138
MADERA PLANT Facility Id: 00000014945	2001 HOWARD RD	N 1/8 - 1/4 (0.214 mi.)	E22	142
J & H EXXON	***2001 W HOWARD RD***	***N 1/8 - 1/4 (0.214 mi.)***	***E24***	***144***
7-ELEVEN FOOD STORE Facility Id: 00000012325	***1933 HOWARD RD***	***N 1/8 - 1/4 (0.215 mi.)***	***F25***	***147***
7-ELEVEN STORE 16895	***1933 HOWARD DR***	***N 1/8 - 1/4 (0.215 mi.)***	***F26***	***149***

CA FID UST: The Facility Inventory Database contains active and inactive underground storage tank locations. The source is the State Water Resource Control Board.

A review of the CA FID UST list, as provided by EDR, and dated 10/31/1994 has revealed that there are 3 CA FID UST sites within approximately 0.25 miles of the target property.

Equal/Higher Elevation	Address	Direction / Distance	Map ID	Page
MADERA POOL AND PATI	***1906 HOWARD RD***	***NNE 1/8 - 1/4 (0.187 mi.)***	***D15***	***136***

Facility Id: 20000665 Status: A				
J & H EXXON Facility Id: 20000654 Status: A	***2001 W HOWARD RD***	***N 1/8 - 1/4 (0.214 mi.)***	***E24***	***144***
7-ELEVEN FOOD STORE Facility Id: 20000257 Status: A	***1933 HOWARD RD***	***N 1/8 - 1/4 (0.215 mi.)***	***F25***	***147***

Other Ascertainable Records

Cortese: The sites for the list are designated by the State Water Resource Control Board (LUST), the Integrated Waste Board (SWF/LS), and the Department of Toxic Substances Control (Cal-Sites).

A review of the Cortese list, as provided by EDR, and dated 03/22/2021 has revealed that there are 2 Cortese sites within approximately 0.5 miles of the target property.

Equal/Higher Elevation	Address	Direction / Distance	Map ID	Page
J & H GASOLINE Cleanup Status: COMPLETED - CASE CLOSED	***2001 HOWARD***	***N 1/8 - 1/4 (0.214 mi.)***	***E20***	***139***
KIMTRUSS CORPORATION Cleanup Status: COMPLETED - CASE CLOSED	***2200 ALMOND ST.***	***SSW 1/4 - 1/2 (0.339 mi.)***	***G29***	***305***

CUPA Listings: A listing of sites included in the county's Certified Unified Program Agency database. California's Secretary for Environmental Protection established the unified hazardous materials and hazardous waste regulatory program as required by chapter 6.11 of the California Health and Safety Code. The Unified Program consolidates the administration, permits, inspections, and enforcement activities.

A review of the CUPA Listings list, as provided by EDR, has revealed that there are 7 CUPA Listings sites within approximately 0.25 miles of the target property.

Equal/Higher Elevation	Address	Direction / Distance	Map ID	Page
THOMAS PRODUCTS INC Database: CUPA MADERA, Date of Government Version: 08/10/2020 Facility Id: FA0101379	***2140 INDUSTRIAL***	***W 0 - 1/8 (0.051 mi.)***	***1***	***8***
MID CAL RUBBER COMPA Database: CUPA MADERA, Date of Government Version: 08/10/2020 Facility Id: FA0100869	1930 MODOC	N 0 - 1/8 (0.082 mi.)	A3	24
FIRE STATION #7- CIT Database: CUPA MADERA, Date of Government Version: 08/10/2020 Facility Id: FA0100228	***200 SOUTH SCHNOOR ST***	***S 0 - 1/8 (0.083 mi.)***	***B5***	***26***
RUBENS AUTOMOTIVE Database: CUPA MADERA, Date of Government Version: 08/10/2020 Facility Id: FA0103305	***1908 MODOC ST***	***NE 1/8 - 1/4 (0.131 mi.)***	***8***	***32***
JBT FOOD TECH Database: CUPA MADERA, Date of Government Version: 08/10/2020 Facility Id: FA0100901	***2300 INDUSTRIAL AVE***	***W 1/8 - 1/4 (0.160 mi.)***	***C13***	***108***
MADERA POOL AND PATI Database: CUPA MADERA, Date of Government Version: 08/10/2020	***1906 HOWARD RD***	***NNE 1/8 - 1/4 (0.187 mi.)***	***D15***	***136***

Facility Id: FA0100132

7-ELEVEN STORE 16895	***1933 HOWARD DR***	***N 1/8 - 1/4 (0.215 mi.)***	***F26***	***149***

Database: CUPA MADERA, Date of Government Version: 08/10/2020
Facility Id: FA0100213

HIST CORTESE: The sites for the list are designated by the State Water Resource Control Board [LUST], the Integrated Waste Board [SWF/LS], and the Department of Toxic Substances Control [CALSITES]. This listing is no longer updated by the state agency.

A review of the HIST CORTESE list, as provided by EDR, and dated 04/01/2001 has revealed that there are 3 HIST CORTESE sites within approximately 0.5 miles of the target property.

Equal/Higher Elevation	Address	Direction / Distance	Map ID	Page
SALISBERRY RANCH	***22 RD 22***	***N 0 - 1/8 (0.118 mi.)***	***7***	***31***
Reg Id: 5T20000051				
J & H GASOLINE	***2001 HOWARD***	***N 1/8 - 1/4 (0.214 mi.)***	***E20***	***139***
Reg Id: 5T20000185				
KIMTRUSS CORPORATION	***2200 ALMOND ST.***	***SSW 1/4 - 1/2 (0.339 mi.)***	***G29***	***305***
Reg Id: 5T20000136				

EDR HIGH RISK HISTORICAL RECORDS

EDR Exclusive Records

EDR Hist Auto: EDR has searched selected national collections of business directories and has collected listings of potential gas station/filling station/service station sites that were available to EDR researchers. EDR's review was limited to those categories of sources that might, in EDR's opinion, include gas station/filling station/service station establishments. The categories reviewed included, but were not limited to gas, gas station, gasoline station, filling station, auto, automobile repair, auto service station, service station, etc. This database falls within a category of information EDR classifies as "High Risk Historical Records", or HRHR. EDR's HRHR effort presents unique and sometimes proprietary data about past sites and operations that typically create environmental concerns, but may not show up in current government records searches.

A review of the EDR Hist Auto list, as provided by EDR, has revealed that there are 2 EDR Hist Auto sites within approximately 0.25 miles of the target property.

Equal/Higher Elevation	Address	Direction / Distance	Map ID	Page
TONYS FREEWAY SHELL	1930 MODOC ST	N 0 - 1/8 (0.082 mi.)	A2	24
J & H EXXON SERVICE	2001 HOWARD RD	N 1/8 - 1/4 (0.214 mi.)	E21	142

EDR Hist Cleaner: EDR has searched selected national collections of business directories and has collected listings of potential dry cleaner sites that were available to EDR researchers. EDR's review was limited to those categories of sources that might, in EDR's opinion, include dry cleaning establishments. The categories reviewed included, but were not limited to dry cleaners, cleaners, laundry, laundromat, cleaning/laundry, wash & dry etc. This database falls within a category of information EDR classifies as "High Risk Historical

Records", or HRHR. EDR's HRHR effort presents unique and sometimes proprietary data about past sites and operations that typically create environmental concerns, but may not show up in current government records searches.

A review of the EDR Hist Cleaner list, as provided by EDR, has revealed that there are 2 EDR Hist Cleaner sites within approximately 0.25 miles of the target property.

Equal/Higher Elevation	Address	Direction / Distance	Map ID	Page
MADERA CLEANERS & LA	1930 HOWARD RD STE E	NNE 1/8 - 1/4 (0.190 mi.)	D16	137
MADERA CLEANERS & LA	1920 HOWARD RD STE 1	NNE 1/8 - 1/4 (0.212 mi.)	D19	139

EDR RECOVERED GOVERNMENT ARCHIVES

Exclusive Recovered Govt. Archives

RGA LUST: The EDR Recovered Government Archive Leaking Underground Storage Tank database provides a list of LUST incidents derived from historical databases and includes many records that no longer appear in current government lists. Compiled from Records formerly available from the State Water Resources Control Board in California.

A review of the RGA LUST list, as provided by EDR, has revealed that there are 3 RGA LUST sites within approximately 0.5 miles of the target property.

Equal/Higher Elevation	Address	Direction / Distance	Map ID	Page
J & H GASOLINE	2001 HOWARD RD W	N 1/8 - 1/4 (0.214 mi.)	E23	143
KIMTRUSS CORPORATION	2200 ALMOND DR	SSW 1/4 - 1/2 (0.339 mi.)	G30	313
LEE'S CONCRETE	200 SOUTH PINE	E 1/4 - 1/2 (0.469 mi.)	32	315

EXECUTIVE SUMMARY

There were no unmapped sites in this report.

OVERVIEW MAP - 06640749.2R

- Target Property
- Sites at elevations higher than or equal to the target property
- Sites at elevations lower than the target property
- Manufactured Gas Plants
- National Priority List Sites
- Dept. Defense Sites
- Indian Reservations BIA
- Special Flood Hazard Area (1%)
- 0.2% Annual Chance Flood Hazard
- National Wetland Inventory
- State Wetlands
- Areas of Concern

This report includes Interactive Map Layers to display and/or hide map information. The legend includes only those icons for the default map view.

SITE NAME:	West Industrial Avenue and Schnoor Avenue	CLIENT:	EBI Consulting
ADDRESS:	West Industrial Avenue and Schnoor Avenue Madera CA 93637	CONTACT:	API User
		INQUIRY #:	06640749.2r
LAT/LONG:	36.949962 / 120.08324	DATE:	August 30, 2021 11:36 am

Copyright © 2021 EDR, Inc. © 2015 TomTom Rel. 2015.

DETAIL MAP - 06640749.2R

0 1/16 1/8 1/4 Miles

- Target Property
- Sites at elevations higher than or equal to the target property
- Sites at elevations lower than the target property
- Manufactured Gas Plants
- Sensitive Receptors
- National Priority List Sites
- Dept. Defense Sites
- Indian Reservations BIA
- Special Flood Hazard Area (1%)
- 0.2% Annual Chance Flood Hazard
- National Wetland Inventory
- State Wetlands
- Areas of Concern

This report includes Interactive Map Layers to display and/or hide map information. The legend includes only those icons for the default map view.

SITE NAME: West Industrial Avenue and Schnoor Avenue ADDRESS: West Industrial Avenue and Schnoor Avenue Madera CA 93637 LAT/LONG: 36.949962 / 120.08324	CLIENT: EBI Consulting CONTACT: API User INQUIRY #: 06640749.2r DATE: August 30, 2021 11:40 am

Copyright © 2021 EDR, Inc. © 2015 TomTom Rel. 2015.

MAP FINDINGS SUMMARY

Database	Search Distance (Miles)	Target Property	< 1/8	1/8 - 1/4	1/4 - 1/2	1/2 - 1	> 1	Total Plotted
STANDARD ENVIRONMENTAL RECORDS								
Federal NPL site list								
NPL	1.000		0	0	0	0	NR	0
Proposed NPL	1.000		0	0	0	0	NR	0
NPL LIENS	TP		NR	NR	NR	NR	NR	0
Federal Delisted NPL site list								
Delisted NPL	1.000		0	0	0	0	NR	0
Federal CERCLIS list								
FEDERAL FACILITY	1.000		0	0	0	0	NR	0
SEMS	0.500		0	0	0	NR	NR	0
Federal CERCLIS NFRAP site list								
SEMS-ARCHIVE	0.500		0	0	0	NR	NR	0
Federal RCRA CORRACTS facilities list								
CORRACTS	1.000		0	0	0	0	NR	0
Federal RCRA non-CORRACTS TSD facilities list								
RCRA-TSDF	0.500		0	0	0	NR	NR	0
Federal RCRA generators list								
RCRA-LQG	0.250		0	0	NR	NR	NR	0
RCRA-SQG	0.250		1	2	NR	NR	NR	3
RCRA-VSQG	0.250		0	0	NR	NR	NR	0
Federal institutional controls / engineering controls registries								
LUCIS	0.500		0	0	0	NR	NR	0
US ENG CONTROLS	0.500		0	0	0	NR	NR	0
US INST CONTROLS	0.500		0	0	0	NR	NR	0
Federal ERNS list								
ERNS	0.125		0	NR	NR	NR	NR	0
State- and tribal - equivalent NPL								
RESPONSE	1.000		0	0	0	0	NR	0
State- and tribal - equivalent CERCLIS								
ENVIROSTOR	1.000		0	1	2	2	NR	5
State and tribal landfill and/or solid waste disposal site lists								
SWF/LF	0.500		0	0	0	NR	NR	0
State and tribal leaking storage tank lists								
LUST	0.500		1	1	1	NR	NR	3

MAP FINDINGS SUMMARY

Database	Search Distance (Miles)	Target Property	< 1/8	1/8 - 1/4	1/4 - 1/2	1/2 - 1	> 1	Total Plotted
INDIAN LUST	0.500		0	0	0	NR	NR	0
CPS-SLIC	0.500		0	0	1	NR	NR	1
State and tribal registered storage tank lists								
FEMA UST	0.250		0	0	NR	NR	NR	0
UST	0.250		0	0	NR	NR	NR	0
AST	0.250		0	1	NR	NR	NR	1
INDIAN UST	0.250		0	0	NR	NR	NR	0
State and tribal voluntary cleanup sites								
VCP	0.500		0	0	0	NR	NR	0
INDIAN VCP	0.500		0	0	0	NR	NR	0
State and tribal Brownfields sites								
BROWNFIELDS	0.500		0	0	0	NR	NR	0
ADDITIONAL ENVIRONMENTAL RECORDS								
Local Brownfield lists								
US BROWNFIELDS	0.500		0	0	0	NR	NR	0
Local Lists of Landfill / Solid Waste Disposal Sites								
WMUDS/SWAT	0.500		0	0	0	NR	NR	0
SWRCY	0.500		0	0	0	NR	NR	0
HAULERS	TP		NR	NR	NR	NR	NR	0
INDIAN ODI	0.500		0	0	0	NR	NR	0
ODI	0.500		0	0	0	NR	NR	0
DEBRIS REGION 9	0.500		0	0	0	NR	NR	0
IHS OPEN DUMPS	0.500		0	0	0	NR	NR	0
Local Lists of Hazardous waste / Contaminated Sites								
US HIST CDL	TP		NR	NR	NR	NR	NR	0
HIST Cal-Sites	1.000		0	0	0	0	NR	0
SCH	0.250		0	0	NR	NR	NR	0
CDL	TP		NR	NR	NR	NR	NR	0
CERS HAZ WASTE	0.250		0	2	NR	NR	NR	2
Toxic Pits	1.000		0	0	0	0	NR	0
US CDL	TP		NR	NR	NR	NR	NR	0
PFAS	0.500		0	0	0	NR	NR	0
Local Lists of Registered Storage Tanks								
SWEEPS UST	0.250		1	3	NR	NR	NR	4
HIST UST	0.250		1	8	NR	NR	NR	9
CA FID UST	0.250		0	3	NR	NR	NR	3
CERS TANKS	0.250		0	0	NR	NR	NR	0
Local Land Records								
LIENS	TP		NR	NR	NR	NR	NR	0

MAP FINDINGS SUMMARY

Database	Search Distance (Miles)	Target Property	< 1/8	1/8 - 1/4	1/4 - 1/2	1/2 - 1	> 1	Total Plotted
LIENS 2	TP		NR	NR	NR	NR	NR	0
DEED	0.500		0	0	0	NR	NR	0
Records of Emergency Release Reports								
HMIRS	TP		NR	NR	NR	NR	NR	0
CHMIRS	0.250		0	0	NR	NR	NR	0
LDS	TP		NR	NR	NR	NR	NR	0
MCS	TP		NR	NR	NR	NR	NR	0
Other Ascertainable Records								
RCRA NonGen / NLR	TP		NR	NR	NR	NR	NR	0
FUDS	1.000		0	0	0	0	NR	0
DOD	1.000		0	0	0	0	NR	0
SCRD DRYCLEANERS	0.500		0	0	0	NR	NR	0
US FIN ASSUR	TP		NR	NR	NR	NR	NR	0
EPA WATCH LIST	TP		NR	NR	NR	NR	NR	0
2020 COR ACTION	0.250		0	0	NR	NR	NR	0
TSCA	TP		NR	NR	NR	NR	NR	0
TRIS	TP		NR	NR	NR	NR	NR	0
SSTS	TP		NR	NR	NR	NR	NR	0
ROD	1.000		0	0	0	0	NR	0
RMP	TP		NR	NR	NR	NR	NR	0
RAATS	TP		NR	NR	NR	NR	NR	0
PRP	TP		NR	NR	NR	NR	NR	0
PADS	TP		NR	NR	NR	NR	NR	0
ICIS	TP		NR	NR	NR	NR	NR	0
FTTS	TP		NR	NR	NR	NR	NR	0
MLTS	TP		NR	NR	NR	NR	NR	0
COAL ASH DOE	TP		NR	NR	NR	NR	NR	0
COAL ASH EPA	0.500		0	0	0	NR	NR	0
PCB TRANSFORMER	TP		NR	NR	NR	NR	NR	0
RADINFO	TP		NR	NR	NR	NR	NR	0
HIST FTTS	TP		NR	NR	NR	NR	NR	0
DOT OPS	TP		NR	NR	NR	NR	NR	0
CONSENT	1.000		0	0	0	0	NR	0
INDIAN RESERV	1.000		0	0	0	0	NR	0
FUSRAP	1.000		0	0	0	0	NR	0
UMTRA	0.500		0	0	0	NR	NR	0
LEAD SMELTERS	TP		NR	NR	NR	NR	NR	0
US AIRS	TP		NR	NR	NR	NR	NR	0
US MINES	0.250		0	0	NR	NR	NR	0
ABANDONED MINES	TP		NR	NR	NR	NR	NR	0
FINDS	TP		NR	NR	NR	NR	NR	0
UXO	1.000		0	0	0	0	NR	0
DOCKET HWC	TP		NR	NR	NR	NR	NR	0
ECHO	TP		NR	NR	NR	NR	NR	0
FUELS PROGRAM	0.250		0	0	NR	NR	NR	0
CA BOND EXP. PLAN	1.000		0	0	0	0	NR	0
Cortese	0.500		0	1	1	NR	NR	2
CUPA Listings	0.250		3	4	NR	NR	NR	7
DRYCLEANERS	0.250		0	0	NR	NR	NR	0

MAP FINDINGS SUMMARY

Database	Search Distance (Miles)	Target Property	< 1/8	1/8 - 1/4	1/4 - 1/2	1/2 - 1	> 1	Total Plotted
EMI	TP		NR	NR	NR	NR	NR	0
ENF	TP		NR	NR	NR	NR	NR	0
Financial Assurance	TP		NR	NR	NR	NR	NR	0
HAZNET	TP		NR	NR	NR	NR	NR	0
ICE	TP		NR	NR	NR	NR	NR	0
HIST CORTESE	0.500		1	1	1	NR	NR	3
HWP	1.000		0	0	0	0	NR	0
HWT	TP		NR	NR	NR	NR	NR	0
MINES	TP		NR	NR	NR	NR	NR	0
MWMP	0.250		0	0	NR	NR	NR	0
NPDES	TP		NR	NR	NR	NR	NR	0
PEST LIC	TP		NR	NR	NR	NR	NR	0
PROC	0.500		0	0	0	NR	NR	0
Notify 65	1.000		0	0	0	0	NR	0
UIC	TP		NR	NR	NR	NR	NR	0
UIC GEO	TP		NR	NR	NR	NR	NR	0
WASTEWATER PITS	0.500		0	0	0	NR	NR	0
WDS	TP		NR	NR	NR	NR	NR	0
WIP	0.250		0	0	NR	NR	NR	0
MILITARY PRIV SITES	TP		NR	NR	NR	NR	NR	0
PROJECT	TP		NR	NR	NR	NR	NR	0
WDR	TP		NR	NR	NR	NR	NR	0
CIWQS	TP		NR	NR	NR	NR	NR	0
CERS	TP		NR	NR	NR	NR	NR	0
NON-CASE INFO	TP		NR	NR	NR	NR	NR	0
OTHER OIL GAS	TP		NR	NR	NR	NR	NR	0
PROD WATER PONDS	TP		NR	NR	NR	NR	NR	0
SAMPLING POINT	TP		NR	NR	NR	NR	NR	0
WELL STIM PROJ	TP		NR	NR	NR	NR	NR	0
MINES MRDS	TP		NR	NR	NR	NR	NR	0
HWTS	TP		NR	NR	NR	NR	NR	0
EDR HIGH RISK HISTORICAL RECORDS								
EDR Exclusive Records								
EDR MGP	1.000		0	0	0	0	NR	0
EDR Hist Auto	0.250		1	1	NR	NR	NR	2
EDR Hist Cleaner	0.250		0	2	NR	NR	NR	2
EDR RECOVERED GOVERNMENT ARCHIVES								
Exclusive Recovered Govt. Archives								
RGA LF	0.500		0	0	0	NR	NR	0
RGA LUST	0.500		0	1	2	NR	NR	3
- Totals --		0	9	31	8	2	0	50

NOTES:

TP = Target Property

NR = Not Requested at this Search Distance

Sites may be listed in more than one database

1 West < 1/8 0.051 mi. 267 ft. | **THOMAS PRODUCTS INC**
2140 INDUSTRIAL
MADERA, CA 93637 | **CUPA Listings**
HAZNET
HWTS | **S113062995**
N/A

Relative: Higher

Actual: 257 ft.

CUPA MADERA:

Name:	NUTRA BLEND
Address:	2140 INDUSTRIAL
City,State,Zip:	MADERA, CA
Contact Name:	Land O' Lakes, Inc.
Region:	MADERA
Facility ID:	FA0101379
Contact Phone:	5596616161

Detail:

Program Element Code:	2164
Decode for Current Status:	Not reported
Facility Id:	FA0101379
Common Name:	Ammonium chloride
Current Status:	01
Program/Elements:	Haz Mat Inventory
Program Element Code:	2164
Decode for Current Status:	Not reported
Facility Id:	FA0101379
Common Name:	Ammonium sulfate
Current Status:	01
Program/Elements:	Haz Mat Inventory
Program Element Code:	2164
Decode for Current Status:	Not reported
Facility Id:	FA0101379
Common Name:	Amylase
Current Status:	01
Program/Elements:	Haz Mat Inventory
Program Element Code:	2164
Decode for Current Status:	Not reported
Facility Id:	FA0101379
Common Name:	AVAILA COPPER, SEQUEST COPPER, COPPER PROTINATE
Current Status:	01
Program/Elements:	Haz Mat Inventory
Program Element Code:	2164
Decode for Current Status:	Not reported
Facility Id:	FA0101379
Common Name:	AVAILA IRON, SEQUEST IRON, IRON PROTINATE
Current Status:	01
Program/Elements:	Haz Mat Inventory
Program Element Code:	2164
Decode for Current Status:	Not reported
Facility Id:	FA0101379
Common Name:	AVAILA MANGANESE, SEQUEST MANGANESE, MANGANESE PROTINATE
Current Status:	01
Program/Elements:	Haz Mat Inventory
Program Element Code:	2164
Decode for Current Status:	Not reported

THOMAS PRODUCTS INC (Continued) **S113062995**

Facility Id:	FA0101379
Common Name:	Biotin
Current Status:	01
Program/Elements:	Haz Mat Inventory
Program Element Code:	2164
Decode for Current Status:	Not reported
Facility Id:	FA0101379
Common Name:	Bovatec
Current Status:	01
Program/Elements:	Haz Mat Inventory
Program Element Code:	2164
Decode for Current Status:	Not reported
Facility Id:	FA0101379
Common Name:	calcium chloride
Current Status:	01
Program/Elements:	Haz Mat Inventory
Program Element Code:	2164
Decode for Current Status:	Not reported
Facility Id:	FA0101379
Common Name:	Calcium iodate
Current Status:	01
Program/Elements:	Haz Mat Inventory
Program Element Code:	2164
Decode for Current Status:	Not reported
Facility Id:	FA0101379
Common Name:	Calcium Phosphate
Current Status:	01
Program/Elements:	Haz Mat Inventory
Program Element Code:	2164
Decode for Current Status:	Not reported
Facility Id:	FA0101379
Common Name:	Calcium Propionite
Current Status:	01
Program/Elements:	Haz Mat Inventory
Program Element Code:	2164
Decode for Current Status:	Not reported
Facility Id:	FA0101379
Common Name:	Choline Chloride
Current Status:	01
Program/Elements:	Haz Mat Inventory
Program Element Code:	2164
Decode for Current Status:	Not reported
Facility Id:	FA0101379
Common Name:	CHROMAX
Current Status:	01
Program/Elements:	Haz Mat Inventory
Program Element Code:	2164
Decode for Current Status:	Not reported
Facility Id:	FA0101379

THOMAS PRODUCTS INC (Continued) **S113062995**

Common Name: Cobalt Carbonate
Current Status: 01
Program/Elements: Haz Mat Inventory

Program Element Code: 2164
Decode for Current Status: Not reported
Facility Id: FA0101379
Common Name: Cobalt sulfate
Current Status: 01
Program/Elements: Haz Mat Inventory

Program Element Code: 2164
Decode for Current Status: Not reported
Facility Id: FA0101379
Common Name: Copper Carbonate
Current Status: 01
Program/Elements: Haz Mat Inventory

Program Element Code: 2164
Decode for Current Status: Not reported
Facility Id: FA0101379
Common Name: COPPER OXIDE
Current Status: 01
Program/Elements: Haz Mat Inventory

Program Element Code: 2164
Decode for Current Status: Not reported
Facility Id: FA0101379
Common Name: Copper sulfate
Current Status: 01
Program/Elements: Haz Mat Inventory

Program Element Code: 2165
Decode for Current Status: Not reported
Facility Id: FA0101379
Common Name: Not reported
Current Status: 01
Program/Elements: Haz Mat Inventory - Exempt

Program Element Code: 2164
Decode for Current Status: Not reported
Facility Id: FA0101379
Common Name: CTC-50
Current Status: 01
Program/Elements: Haz Mat Inventory

Program Element Code: 2164
Decode for Current Status: Not reported
Facility Id: FA0101379
Common Name: DECOXX
Current Status: 01
Program/Elements: Haz Mat Inventory

Program Element Code: 2164
Decode for Current Status: Not reported
Facility Id: FA0101379
Common Name: Dicalcium Phosphate

THOMAS PRODUCTS INC (Continued) **S113062995**

Current Status: 01
Program/Elements: Haz Mat Inventory

Program Element Code: 2165
Decode for Current Status: Not reported
Facility Id: FA0101379
Common Name: DL Methionine
Current Status: 01
Program/Elements: Haz Mat Inventory - Exempt

Program Element Code: 2164
Decode for Current Status: Not reported
Facility Id: FA0101379
Common Name: Dry Mineral Joy Ultra Sweet
Current Status: 01
Program/Elements: Haz Mat Inventory

Program Element Code: 2164
Decode for Current Status: Not reported
Facility Id: FA0101379
Common Name: EDDI
Current Status: 01
Program/Elements: Haz Mat Inventory

Program Element Code: 2164
Decode for Current Status: Not reported
Facility Id: FA0101379
Common Name: Ethoxyquin
Current Status: 01
Program/Elements: Haz Mat Inventory

Program Element Code: 2164
Decode for Current Status: Not reported
Facility Id: FA0101379
Common Name: Gypsum
Current Status: 01
Program/Elements: Haz Mat Inventory

Program Element Code: 2164
Decode for Current Status: Not reported
Facility Id: FA0101379
Common Name: Iron Carbonate
Current Status: 01
Program/Elements: Haz Mat Inventory

Program Element Code: 2164
Decode for Current Status: Not reported
Facility Id: FA0101379
Common Name: Iron Oxide Red
Current Status: 01
Program/Elements: Haz Mat Inventory

Program Element Code: 2164
Decode for Current Status: Not reported
Facility Id: FA0101379
Common Name: Iron Sulfate
Current Status: 01

THOMAS PRODUCTS INC (Continued) **S113062995**

Program/Elements: Haz Mat Inventory

Program Element Code: 2164
Decode for Current Status: Not reported
Facility Id: FA0101379
Common Name: limestone
Current Status: 01
Program/Elements: Haz Mat Inventory

Program Element Code: 2164
Decode for Current Status: Not reported
Facility Id: FA0101379
Common Name: LIMESTONE, OYSTERSHELL FLOUR
Current Status: 01
Program/Elements: Haz Mat Inventory

Program Element Code: 2164
Decode for Current Status: Not reported
Facility Id: FA0101379
Common Name: Lysine
Current Status: 01
Program/Elements: Haz Mat Inventory

Program Element Code: 2164
Decode for Current Status: Not reported
Facility Id: FA0101379
Common Name: Magnesium Oxide
Current Status: 01
Program/Elements: Haz Mat Inventory

Program Element Code: 2164
Decode for Current Status: Not reported
Facility Id: FA0101379
Common Name: Magnesium Sulfate
Current Status: 01
Program/Elements: Haz Mat Inventory

Program Element Code: 2164
Decode for Current Status: Not reported
Facility Id: FA0101379
Common Name: Maltrin 100
Current Status: 01
Program/Elements: Haz Mat Inventory

Program Element Code: 2165
Decode for Current Status: Not reported
Facility Id: FA0101379
Common Name: Manganese Sulfate
Current Status: 01
Program/Elements: Haz Mat Inventory - Exempt

Program Element Code: 2164
Decode for Current Status: Not reported
Facility Id: FA0101379
Common Name: Manganous oxide
Current Status: 01
Program/Elements: Haz Mat Inventory

THOMAS PRODUCTS INC (Continued) **S113062995**

Program Element Code: 2164
Decode for Current Status: Not reported
Facility Id: FA0101379
Common Name: MAP
Current Status: 01
Program/Elements: Haz Mat Inventory

Program Element Code: 2164
Decode for Current Status: Not reported
Facility Id: FA0101379
Common Name: Mineral Oil
Current Status: 01
Program/Elements: Haz Mat Inventory

Program Element Code: 2164
Decode for Current Status: Not reported
Facility Id: FA0101379
Common Name: Monosodium phosphate
Current Status: 01
Program/Elements: Haz Mat Inventory

Program Element Code: 2164
Decode for Current Status: Not reported
Facility Id: FA0101379
Common Name: Niacin
Current Status: 01
Program/Elements: Haz Mat Inventory

Program Element Code: 2164
Decode for Current Status: Not reported
Facility Id: FA0101379
Common Name: Pantothenic acid
Current Status: 01
Program/Elements: Haz Mat Inventory

Program Element Code: 2164
Decode for Current Status: Not reported
Facility Id: FA0101379
Common Name: Potassium Iodide
Current Status: 01
Program/Elements: Haz Mat Inventory

Program Element Code: 2164
Decode for Current Status: Not reported
Facility Id: FA0101379
Common Name: Propane
Current Status: 01
Program/Elements: Haz Mat Inventory

Program Element Code: 2164
Decode for Current Status: Not reported
Facility Id: FA0101379
Common Name: RIBOFLAVIN
Current Status: 01
Program/Elements: Haz Mat Inventory

Program Element Code: 2165

THOMAS PRODUCTS INC (Continued) **S113062995**

Decode for Current Status: Not reported
Facility Id: FA0101379
Common Name: Rumensin
Current Status: 01
Program/Elements: Haz Mat Inventory - Exempt

Program Element Code: 2164
Decode for Current Status: Not reported
Facility Id: FA0101379
Common Name: Salt
Current Status: 01
Program/Elements: Haz Mat Inventory

Program Element Code: 2164
Decode for Current Status: Not reported
Facility Id: FA0101379
Common Name: Selenium
Current Status: 01
Program/Elements: Haz Mat Inventory

Program Element Code: 2164
Decode for Current Status: Not reported
Facility Id: FA0101379
Common Name: Sipernat
Current Status: 01
Program/Elements: Haz Mat Inventory

Program Element Code: 2164
Decode for Current Status: Not reported
Facility Id: FA0101379
Common Name: Soda Ash
Current Status: 01
Program/Elements: Haz Mat Inventory

Program Element Code: 2164
Decode for Current Status: Not reported
Facility Id: FA0101379
Common Name: Sulfer
Current Status: 01
Program/Elements: Haz Mat Inventory

Program Element Code: 2164
Decode for Current Status: Not reported
Facility Id: FA0101379
Common Name: Thiamine
Current Status: 01
Program/Elements: Haz Mat Inventory

Program Element Code: 2164
Decode for Current Status: Not reported
Facility Id: FA0101379
Common Name: TRIBASIC COPPER CHLORIDE
Current Status: 01
Program/Elements: Haz Mat Inventory

Program Element Code: 2164
Decode for Current Status: Not reported

THOMAS PRODUCTS INC (Continued) **S113062995**

Facility Id: FA0101379
Common Name: Tylan 100
Current Status: 01
Program/Elements: Haz Mat Inventory

Program Element Code: 2164
Decode for Current Status: Not reported
Facility Id: FA0101379
Common Name: Urea
Current Status: 01
Program/Elements: Haz Mat Inventory

Program Element Code: 2164
Decode for Current Status: Not reported
Facility Id: FA0101379
Common Name: Vitamin A
Current Status: 01
Program/Elements: Haz Mat Inventory

Program Element Code: 2164
Decode for Current Status: Not reported
Facility Id: FA0101379
Common Name: Vitamin B12
Current Status: 01
Program/Elements: Haz Mat Inventory

Program Element Code: 2164
Decode for Current Status: Not reported
Facility Id: FA0101379
Common Name: VITAMIN C
Current Status: 01
Program/Elements: Haz Mat Inventory

Program Element Code: 2164
Decode for Current Status: Not reported
Facility Id: FA0101379
Common Name: Vitamin D
Current Status: 01
Program/Elements: Haz Mat Inventory

Program Element Code: 2164
Decode for Current Status: Not reported
Facility Id: FA0101379
Common Name: VITAMIN E
Current Status: 01
Program/Elements: Haz Mat Inventory

Program Element Code: 2165
Decode for Current Status: Not reported
Facility Id: FA0101379
Common Name: Not reported
Current Status: 01
Program/Elements: Haz Mat Inventory - Exempt

Program Element Code: 2165
Decode for Current Status: Not reported
Facility Id: FA0101379

THOMAS PRODUCTS INC (Continued) **S113062995**

Common Name: Yeast culture
Current Status: 01
Program/Elements: Haz Mat Inventory - Exempt

Program Element Code: 2164
Decode for Current Status: Not reported
Facility Id: FA0101379
Common Name: Zinc Oxide
Current Status: 01
Program/Elements: Haz Mat Inventory

Program Element Code: 2164
Decode for Current Status: Not reported
Facility Id: FA0101379
Common Name: Zinc Sulfate
Current Status: 01
Program/Elements: Haz Mat Inventory

Program Element Code: 2164
Decode for Current Status: Not reported
Facility Id: FA0101379
Common Name: ZINPRO, ZINC METHIONINE, ZINC PROTIONATE
Current Status: 01
Program/Elements: Haz Mat Inventory

HAZNET:
Name: THOMAS PRODUCTS INC
Address: 2140 INDUSTRIAL
Address 2: Not reported
City,State,Zip: MADERA, CA 936370000
Contact: CLAY SAMPER/PLANT MANAGER
Telephone: 5596616161
Mailing Name: Not reported
Mailing Address: 2140 W INDUSTRIAL AVE

Year: 1999
Gepaid: CAL000110929
TSD EPA ID: CAD028409019
CA Waste Code: 141 - Off-specification, aged or surplus inorganics
Disposal Method: H01 - Transfer Station
Tons: 0.4587

Year: 1997
Gepaid: CAL000110929
TSD EPA ID: CAD000088252
CA Waste Code: 141 - Off-specification, aged or surplus inorganics
Disposal Method: H01 - Transfer Station
Tons: 0.2293

Year: 1996
Gepaid: CAL000110929
TSD EPA ID: CAD980675276
CA Waste Code: 181 - Other inorganic solid waste
Disposal Method: *** - Invalid Code
Tons: 6.74

THOMAS PRODUCTS INC (Continued) **S113062995**

Year:	1996
Gepaid:	CAL000110929
TSD EPA ID:	CAT080022148
CA Waste Code:	181 - Other inorganic solid waste
Disposal Method:	H01 - Transfer Station
Tons:	5

Year:	1996
Gepaid:	CAL000110929
TSD EPA ID:	CAD980675276
CA Waste Code:	181 - Other inorganic solid waste
Disposal Method:	D80 - Disposal, Land Fill
Tons:	365.53

Year:	1995
Gepaid:	CAL000110929
TSD EPA ID:	CAD000088252
CA Waste Code:	141 - Off-specification, aged or surplus inorganics
Disposal Method:	H01 - Transfer Station
Tons:	0.3752

Year:	1993
Gepaid:	CAL000110929
TSD EPA ID:	CAD000088252
CA Waste Code:	214 - Unspecified solvent mixture
Disposal Method:	H01 - Transfer Station
Tons:	0.198

Additional Info:

Year:	1996
Gen EPA ID:	CAL000110929
Shipment Date:	19960411
Creation Date:	10/16/1996 0:00:00
Receipt Date:	19960417
Manifest ID:	95878046
Trans EPA ID:	CAD063547996
Trans Name:	Not reported
Trans 2 EPA ID:	CAD063547996
Trans 2 Name:	Not reported
TSDF EPA ID:	CAT080022148
Trans Name:	Not reported
TSDF Alt EPA ID:	Not reported
TSDF Alt Name:	Not reported
Waste Code Description:	181 - Other inorganic solid waste Organics
RCRA Code:	Not reported
Meth Code:	H01 - Transfer Station
Quantity Tons:	5
Waste Quantity:	10000
Quantity Unit:	P
Additional Code 1:	Not reported
Additional Code 2:	Not reported
Additional Code 3:	Not reported
Additional Code 4:	Not reported
Additional Code 5:	Not reported

THOMAS PRODUCTS INC (Continued) **S113062995**

Shipment Date:	19960216
Creation Date:	10/16/1996 0:00:00
Receipt Date:	19960216
Manifest ID:	95917877
Trans EPA ID:	CAD063547996
Trans Name:	Not reported
Trans 2 EPA ID:	Not reported
Trans 2 Name:	Not reported
TSDF EPA ID:	CAD980675276
Trans Name:	Not reported
TSDF Alt EPA ID:	CAD980675276
TSDF Alt Name:	Not reported
Waste Code Description:	181 - Other inorganic solid waste Organics
RCRA Code:	Not reported
Meth Code:	D80 - Disposal, Land Fill
Quantity Tons:	16.14
Waste Quantity:	16.14
Quantity Unit:	T
Additional Code 1:	Not reported
Additional Code 2:	Not reported
Additional Code 3:	Not reported
Additional Code 4:	Not reported
Additional Code 5:	Not reported

Shipment Date:	19960216
Creation Date:	10/16/1996 0:00:00
Receipt Date:	19960216
Manifest ID:	95917878
Trans EPA ID:	CAD063547996
Trans Name:	Not reported
Trans 2 EPA ID:	Not reported
Trans 2 Name:	Not reported
TSDF EPA ID:	CAD980675276
Trans Name:	Not reported
TSDF Alt EPA ID:	CAD980675276
TSDF Alt Name:	Not reported
Waste Code Description:	181 - Other inorganic solid waste Organics
RCRA Code:	Not reported
Meth Code:	D80 - Disposal, Land Fill
Quantity Tons:	19.17
Waste Quantity:	19.17
Quantity Unit:	T
Additional Code 1:	Not reported
Additional Code 2:	Not reported
Additional Code 3:	Not reported
Additional Code 4:	Not reported
Additional Code 5:	Not reported

Shipment Date:	19960216
Creation Date:	10/16/1996 0:00:00
Receipt Date:	19960219
Manifest ID:	95917879
Trans EPA ID:	CAD063547996
Trans Name:	Not reported
Trans 2 EPA ID:	Not reported
Trans 2 Name:	Not reported
TSDF EPA ID:	CAD980675276

THOMAS PRODUCTS INC (Continued) **S113062995**

Trans Name:	Not reported
TSDF Alt EPA ID:	CAD980675276
TSDF Alt Name:	Not reported
Waste Code Description:	181 - Other inorganic solid waste Organics
RCRA Code:	Not reported
Meth Code:	D80 - Disposal, Land Fill
Quantity Tons:	23.33
Waste Quantity:	23.33
Quantity Unit:	T
Additional Code 1:	Not reported
Additional Code 2:	Not reported
Additional Code 3:	Not reported
Additional Code 4:	Not reported
Additional Code 5:	Not reported
Shipment Date:	19960215
Creation Date:	10/16/1996 0:00:00
Receipt Date:	19960215
Manifest ID:	95917907
Trans EPA ID:	CAD063547996
Trans Name:	Not reported
Trans 2 EPA ID:	Not reported
Trans 2 Name:	Not reported
TSDF EPA ID:	CAD980675276
Trans Name:	Not reported
TSDF Alt EPA ID:	CAD980675276
TSDF Alt Name:	Not reported
Waste Code Description:	181 - Other inorganic solid waste Organics
RCRA Code:	Not reported
Meth Code:	*** - Invalid Code
Quantity Tons:	6.74
Waste Quantity:	6.74
Quantity Unit:	T
Additional Code 1:	Not reported
Additional Code 2:	Not reported
Additional Code 3:	Not reported
Additional Code 4:	Not reported
Additional Code 5:	Not reported
Shipment Date:	19960215
Creation Date:	10/16/1996 0:00:00
Receipt Date:	19960216
Manifest ID:	95917875
Trans EPA ID:	CAD063547996
Trans Name:	Not reported
Trans 2 EPA ID:	Not reported
Trans 2 Name:	Not reported
TSDF EPA ID:	CAD980675276
Trans Name:	Not reported
TSDF Alt EPA ID:	CAD980675276
TSDF Alt Name:	Not reported
Waste Code Description:	181 - Other inorganic solid waste Organics
RCRA Code:	Not reported
Meth Code:	D80 - Disposal, Land Fill
Quantity Tons:	7.99
Waste Quantity:	7.99
Quantity Unit:	T

THOMAS PRODUCTS INC (Continued) **S113062995**

Additional Code 1:	Not reported
Additional Code 2:	Not reported
Additional Code 3:	Not reported
Additional Code 4:	Not reported
Additional Code 5:	Not reported
Shipment Date:	19960215
Creation Date:	10/16/1996 0:00:00
Receipt Date:	19960215
Manifest ID:	95917906
Trans EPA ID:	CAD063547996
Trans Name:	Not reported
Trans 2 EPA ID:	Not reported
Trans 2 Name:	Not reported
TSDF EPA ID:	CAD980675276
Trans Name:	Not reported
TSDF Alt EPA ID:	CAD980675276
TSDF Alt Name:	Not reported
Waste Code Description:	181 - Other inorganic solid waste Organics
RCRA Code:	Not reported
Meth Code:	D80 - Disposal, Land Fill
Quantity Tons:	18.83
Waste Quantity:	18.83
Quantity Unit:	T
Additional Code 1:	Not reported
Additional Code 2:	Not reported
Additional Code 3:	Not reported
Additional Code 4:	Not reported
Additional Code 5:	Not reported
Shipment Date:	19960214
Creation Date:	10/16/1996 0:00:00
Receipt Date:	19960215
Manifest ID:	95917905
Trans EPA ID:	CAD063547996
Trans Name:	Not reported
Trans 2 EPA ID:	Not reported
Trans 2 Name:	Not reported
TSDF EPA ID:	CAD980675276
Trans Name:	Not reported
TSDF Alt EPA ID:	CAD980675276
TSDF Alt Name:	Not reported
Waste Code Description:	181 - Other inorganic solid waste Organics
RCRA Code:	Not reported
Meth Code:	D80 - Disposal, Land Fill
Quantity Tons:	14.95
Waste Quantity:	14.95
Quantity Unit:	T
Additional Code 1:	Not reported
Additional Code 2:	Not reported
Additional Code 3:	Not reported
Additional Code 4:	Not reported
Additional Code 5:	Not reported
Shipment Date:	19960214
Creation Date:	10/16/1996 0:00:00
Receipt Date:	19960214

THOMAS PRODUCTS INC (Continued) **S113062995**

Manifest ID:	95917904
Trans EPA ID:	CAD063547996
Trans Name:	Not reported
Trans 2 EPA ID:	Not reported
Trans 2 Name:	Not reported
TSDF EPA ID:	CAD980675276
Trans Name:	Not reported
TSDF Alt EPA ID:	CAD980675276
TSDF Alt Name:	Not reported
Waste Code Description:	181 - Other inorganic solid waste Organics
RCRA Code:	Not reported
Meth Code:	D80 - Disposal, Land Fill
Quantity Tons:	16.34
Waste Quantity:	16.34
Quantity Unit:	T
Additional Code 1:	Not reported
Additional Code 2:	Not reported
Additional Code 3:	Not reported
Additional Code 4:	Not reported
Additional Code 5:	Not reported

Shipment Date:	19960214
Creation Date:	10/16/1996 0:00:00
Receipt Date:	19960214
Manifest ID:	95917902
Trans EPA ID:	CAD063547996
Trans Name:	Not reported
Trans 2 EPA ID:	Not reported
Trans 2 Name:	Not reported
TSDF EPA ID:	CAD980675276
Trans Name:	Not reported
TSDF Alt EPA ID:	CAD980675276
TSDF Alt Name:	Not reported
Waste Code Description:	181 - Other inorganic solid waste Organics
RCRA Code:	Not reported
Meth Code:	D80 - Disposal, Land Fill
Quantity Tons:	12.08
Waste Quantity:	12.08
Quantity Unit:	T
Additional Code 1:	Not reported
Additional Code 2:	Not reported
Additional Code 3:	Not reported
Additional Code 4:	Not reported
Additional Code 5:	Not reported

Additional Info:

Year:	1997
Gen EPA ID:	CAL000110929

Shipment Date:	19970328
Creation Date:	6/26/1997 0:00:00
Receipt Date:	19970404
Manifest ID:	93557922
Trans EPA ID:	CA0000646497
Trans Name:	Not reported
Trans 2 EPA ID:	Not reported
Trans 2 Name:	Not reported

THOMAS PRODUCTS INC (Continued) **S113062995**

TSDF EPA ID:	CAD000088252
Trans Name:	Not reported
TSDF Alt EPA ID:	Not reported
TSDF Alt Name:	Not reported
Waste Code Description:	141 - Off-specification, aged, or surplus inorganics
RCRA Code:	D001
Meth Code:	H01 - Transfer Station
Quantity Tons:	0.2293
Waste Quantity:	55
Quantity Unit:	G
Additional Code 1:	Not reported
Additional Code 2:	Not reported
Additional Code 3:	Not reported
Additional Code 4:	Not reported
Additional Code 5:	Not reported

Additional Info:

Year:	1995
Gen EPA ID:	CAL000110929
Shipment Date:	19950906
Creation Date:	4/1/1996 0:00:00
Receipt Date:	19950907
Manifest ID:	93557717
Trans EPA ID:	CA0000646497
Trans Name:	Not reported
Trans 2 EPA ID:	Not reported
Trans 2 Name:	Not reported
TSDF EPA ID:	CAD000088252
Trans Name:	Not reported
TSDF Alt EPA ID:	Not reported
TSDF Alt Name:	Not reported
Waste Code Description:	141 - Off-specification, aged, or surplus inorganics
RCRA Code:	D001
Meth Code:	H01 - Transfer Station
Quantity Tons:	0.2293
Waste Quantity:	55
Quantity Unit:	G
Additional Code 1:	Not reported
Additional Code 2:	Not reported
Additional Code 3:	Not reported
Additional Code 4:	Not reported
Additional Code 5:	Not reported
Shipment Date:	19950906
Creation Date:	4/1/1996 0:00:00
Receipt Date:	19950907
Manifest ID:	93557717
Trans EPA ID:	CA0000646497
Trans Name:	Not reported
Trans 2 EPA ID:	Not reported
Trans 2 Name:	Not reported
TSDF EPA ID:	CAD000088252
Trans Name:	Not reported
TSDF Alt EPA ID:	Not reported
TSDF Alt Name:	Not reported
Waste Code Description:	141 - Off-specification, aged, or surplus inorganics

THOMAS PRODUCTS INC (Continued) **S113062995**

RCRA Code:	Not reported
Meth Code:	H01 - Transfer Station
Quantity Tons:	0.1459
Waste Quantity:	35
Quantity Unit:	G
Additional Code 1:	Not reported
Additional Code 2:	Not reported
Additional Code 3:	Not reported
Additional Code 4:	Not reported
Additional Code 5:	Not reported

Additional Info:

Year:	1993
Gen EPA ID:	CAL000110929
Shipment Date:	19931020
Creation Date:	9/13/1995 0:00:00
Receipt Date:	19931021
Manifest ID:	92466303
Trans EPA ID:	CAD982526857
Trans Name:	Not reported
Trans 2 EPA ID:	Not reported
Trans 2 Name:	Not reported
TSDF EPA ID:	CAD000088252
Trans Name:	Not reported
TSDF Alt EPA ID:	Not reported
TSDF Alt Name:	Not reported
Waste Code Description:	214 - Unspecified solvent mixture
RCRA Code:	D001
Meth Code:	H01 - Transfer Station
Quantity Tons:	0.198
Waste Quantity:	55
Quantity Unit:	G
Additional Code 1:	Not reported
Additional Code 2:	Not reported
Additional Code 3:	Not reported
Additional Code 4:	Not reported
Additional Code 5:	Not reported

Additional Info:

Year:	1999
Gen EPA ID:	CAL000110929
Shipment Date:	19991130
Creation Date:	2/15/2000 0:00:00
Receipt Date:	19991213
Manifest ID:	99106254
Trans EPA ID:	CA0000646497
Trans Name:	Not reported
Trans 2 EPA ID:	CAD981634116
Trans 2 Name:	Not reported
TSDF EPA ID:	CAD028409019
Trans Name:	Not reported
TSDF Alt EPA ID:	Not reported
TSDF Alt Name:	Not reported
Waste Code Description:	141 - Off-specification, aged, or surplus inorganics

THOMAS PRODUCTS INC (Continued) **S113062995**

RCRA Code:	D001
Meth Code:	H01 - Transfer Station
Quantity Tons:	0.4587
Waste Quantity:	110
Quantity Unit:	G
Additional Code 1:	Not reported
Additional Code 2:	Not reported
Additional Code 3:	Not reported
Additional Code 4:	Not reported
Additional Code 5:	Not reported

HWTS:

Name:	THOMAS PRODUCTS INC
Address:	2140 INDUSTRIAL
Address 2:	Not reported
City,State,Zip:	MADERA, CA 936370000
EPA ID:	CAL000110929
Inactive Date:	06/30/2000
Create Date:	10/18/1993
Last Act Date:	01/22/2001
Mailing Name:	Not reported
Mailing Address:	2140 W INDUSTRIAL AVE
Mailing Address 2:	Not reported
Mailing City,State,Zip:	MADERA, CA 936370000
Owner Name:	THOMAS PRODUCTS INC
Owner Address:	2140 INDUSTRIAL
Owner Address 2:	Not reported
Owner City,State,Zip:	MADERA, CA --
Contact Name:	CLAY SAMPER/PLANT MANAGER
Contact Address:	INACTIVE PER VQ00 - BMI
Contact Address 2:	Not reported
City,State,Zip:	MADERA, CA 936370000

A2 **TONYS FREEWAY SHELL** **EDR Hist Auto** **1021507998**
North **1930 MODOC ST** **N/A**
< 1/8 **MADERA, CA 93637**
0.082 mi.
435 ft. **Site 1 of 2 in cluster A**

Relative: EDR Hist Auto
Higher

Actual:
259 ft.

Year:	Name:	Type:
1999	TONYS FREEWAY SHELL	General Automotive Repair Shops
2000	TONYS FREEWAY SHELL	General Automotive Repair Shops

A3 **MID CAL RUBBER COMPANY INC** **CUPA Listings** **S113894891**
North **1930 MODOC** **N/A**
< 1/8 **MADERA, CA**
0.082 mi.
435 ft. **Site 2 of 2 in cluster A**

Relative: CUPA MADERA:
Higher

Actual:
259 ft.

Name:	MID CAL RUBBER COMPANY INC
Address:	1930 MODOC
City,State,Zip:	MADERA, CA
Contact Name:	FULLERTON MANUFACTURING CO

MID CAL RUBBER COMPANY INC (Continued) **S113894891**

Region: MADERA
Facility ID: FA0100869
Contact Phone: 5596739224

Detail:
Program Element Code: 2165
Decode for Current Status: Not reported
Facility Id: FA0100869
Common Name: Toluene
Current Status: IN
Program/Elements: Haz Mat Inventory - Exempt

B4 South < 1/8 0.083 mi. 439 ft. **FIRE STATION 2** **SWEEPS UST** **U001589168**
200 SOUTH SCHNOOR ST **HIST UST** **N/A**
MADERA, CA 93637

Site 1 of 3 in cluster B

Relative: Higher
Actual: 258 ft.

SWEEPS UST:
Name: MADERA CITY-FIRE STATION 2
Address: 200 S SCHNOOR ST
City: MADERA
Status: Active
Comp Number: 100228
Number: 9
Board Of Equalization: Not reported
Referral Date: 06-30-92
Action Date: 07-22-92
Created Date: 02-29-88
Owner Tank Id: 3
SWRCB Tank Id: 20-000-100228-001300
Tank Status: A
Capacity: 850
Active Date: Not reported
Tank Use: M.V. FUEL
STG: P
Content: OTHER
Number Of Tanks: 2

Name: MADERA CITY-FIRE STATION 2
Address: 200 S SCHNOOR ST
City: MADERA
Status: Active
Comp Number: 100228
Number: 9
Board Of Equalization: Not reported
Referral Date: 06-30-92
Action Date: 07-22-92
Created Date: 02-29-88
Owner Tank Id: 2
SWRCB Tank Id: 20-000-100228-001301
Tank Status: A
Capacity: 850
Active Date: Not reported
Tank Use: M.V. FUEL
STG: P
Content: OTHER

FIRE STATION 2 (Continued) **U001589168**

Number Of Tanks: Not reported

HIST UST:

Name:	FIRE STATION 2
Address:	200 SOUTH SCHNOOR ST
City,State,Zip:	MADERA, CA 93637
File Number:	00028ABE
URL:	http://geotracker.waterboards.ca.gov/ustpdfs/pdf/00028ABE.pdf
Region:	STATE
Facility ID:	00000042555
Facility Type:	Gas Station
Other Type:	Not reported
Contact Name:	Not reported
Telephone:	2096748802
Owner Name:	CITY OF MADERA
Owner Address:	4020 AVIATION DRIVE
Owner City,St,Zip:	MADERA, CA 93637
Total Tanks:	0002
Tank Num:	001
Container Num:	2
Year Installed:	1978
Tank Capacity:	00001000
Tank Used for:	PRODUCT
Type of Fuel:	UNLEADED
Container Construction Thickness:	Not reported
Leak Detection:	Stock Inventor
Tank Num:	002
Container Num:	3
Year Installed:	1978
Tank Capacity:	00001000
Tank Used for:	PRODUCT
Type of Fuel:	DIESEL
Container Construction Thickness:	Not reported
Leak Detection:	Stock Inventor

Click here for Geo Tracker PDF:

B5 **FIRE STATION #7- CITY OF MADERA** **CUPA Listings** **S112870178**
South **200 SOUTH SCHNOOR STREET** **HAZNET** **N/A**
< 1/8 **MADERA, CA 92637** **HWTS**
0.083 mi.
439 ft. **Site 2 of 3 in cluster B**

Relative:
Higher

Actual:
258 ft.

CUPA MADERA:

Name:	MADERA CITY FIRE STATION 2
Address:	200 SCHNOOR
City,State,Zip:	MADERA, CA
Contact Name:	City of Madera
Region:	MADERA
Facility ID:	FA0100228
Contact Phone:	5596731825

Detail:

Program Element Code:	2164
Decode for Current Status:	Not reported
Facility Id:	FA0100228

FIRE STATION #7- CITY OF MADERA (Continued) **S112870178**

Common Name:	Oxygen
Current Status:	01
Program/Elements:	Haz Mat Inventory

HAZNET:

Name:	FIRE STATION #7- CITY OF MADERA
Address:	200 SOUTH SCHNOOR STREET
Address 2:	Not reported
City,State,Zip:	MADERA, CA 926370000
Contact:	NICK BECK/DEPT OF FORESTRY
Telephone:	2096731825
Mailing Name:	Not reported
Mailing Address:	205 WEST FOURTH STREET
Year:	1996
Gepaid:	CAC001157344
TSD EPA ID:	CAD083166728
CA Waste Code:	223 - Unspecified oil-containing waste
Disposal Method:	R01 - Recycler
Tons:	0.1042

Additional Info:

Year:	1996
Gen EPA ID:	CAC001157344
Shipment Date:	19960213
Creation Date:	10/10/1996 0:00:00
Receipt Date:	19960216
Manifest ID:	93754525
Trans EPA ID:	CAL000084713
Trans Name:	Not reported
Trans 2 EPA ID:	Not reported
Trans 2 Name:	Not reported
TSDF EPA ID:	CAD083166728
Trans Name:	Not reported
TSDF Alt EPA ID:	CAD083166728
TSDF Alt Name:	Not reported
Waste Code Description:	223 - Unspecified oil-containing waste
RCRA Code:	Not reported
Meth Code:	R01 - Recycler
Quantity Tons:	0.1042
Waste Quantity:	25
Quantity Unit:	G
Additional Code 1:	Not reported
Additional Code 2:	Not reported
Additional Code 3:	Not reported
Additional Code 4:	Not reported
Additional Code 5:	Not reported

HWTS:

Name:	FIRE STATION #7- CITY OF MADERA
Address:	200 SOUTH SCHNOOR STREET
Address 2:	Not reported
City,State,Zip:	MADERA, CA 926370000

FIRE STATION #7- CITY OF MADERA (Continued) **S112870178**

EPA ID:	CAC001157344
Inactive Date:	10/25/2000
Create Date:	01/10/1996
Last Act Date:	10/25/2000
Mailing Name:	Not reported
Mailing Address:	205 WEST FOURTH STREET
Mailing Address 2:	Not reported
Mailing City,State,Zip:	MADERA, CA 936370000
Owner Name:	CITY OF MADERA
Owner Address:	205 WEST FOURTH STREET
Owner Address 2:	Not reported
Owner City,State,Zip:	MADERA, CA 936370000
Contact Name:	NICK BECK/DEPT OF FORESTRY
Contact Address:	200 SOUTH SCHNOOR STREET
Contact Address 2:	Not reported
City,State,Zip:	MADERA, CA 926370000

B6 **BOMANITE CORP** **RCRA-SQG** **1001967600**
South **232 S SCHNOOR AVE** **FINDS** **CAR000070987**
< 1/8 **MADERA, CA 93637** **ECHO**
0.095 mi.
500 ft. **Site 3 of 3 in cluster B**

Relative:
Higher

Actual:
258 ft.

RCRA-SQG:

Date Form Received by Agency:		2000-04-19 00:00:00.0
Handler Name:	BOMANITE CORP	
Handler Address:		232 S SCHNOOR AVE
Handler City,State,Zip:		MADERA, CA 93637
EPA ID:		CAR000070987
Contact Name:		ARMANDO GONZALEZ
Contact Address:		232 S SCHNOOR AVE
Contact City,State,Zip:		MADERA, CA 93637
Contact Telephone:		559-673-2411
Contact Fax:		Not reported
Contact Email:		Not reported
Contact Title:		Not reported
EPA Region:		09
Land Type:		Private
Federal Waste Generator Description:		Small Quantity Generator
Non-Notifier:		Not reported
Biennial Report Cycle:		Not reported
Accessibility:		Not reported
Active Site Indicator:		Handler Activities
State District Owner:		Not reported
State District:		Not reported
Mailing Address:		232 S SCHNOOR AVE
Mailing City,State,Zip:		MADERA, CA 93637
Owner Name:		RUSS INGERSOLL
Owner Type:		Private
Operator Name:		Not reported
Operator Type:		Not reported
Short-Term Generator Activity:		No
Importer Activity:		No
Mixed Waste Generator:		No
Transporter Activity:		No
Transfer Facility Activity:		No
Recycler Activity with Storage:		No
Small Quantity On-Site Burner Exemption:		No

BOMANITE CORP (Continued) **1001967600**

Smelting Melting and Refining Furnace Exemption:	No
Underground Injection Control:	No
Off-Site Waste Receipt:	No
Universal Waste Indicator:	No
Universal Waste Destination Facility:	No
Federal Universal Waste:	No
Active Site Fed-Reg Treatment Storage and Disposal Facility:	Not reported
Active Site Converter Treatment storage and Disposal Facility:	Not reported
Active Site State-Reg Treatment Storage and Disposal Facility:	Not reported
Active Site State-Reg Handler:	---
Federal Facility Indicator:	Not reported
Hazardous Secondary Material Indicator:	NN
Sub-Part K Indicator:	Not reported
Commercial TSD Indicator:	No
Treatment Storage and Disposal Type:	Not reported
2018 GPRA Permit Baseline:	Not on the Baseline
2018 GPRA Renewals Baseline:	Not on the Baseline
Permit Renewals Workload Universe:	Not reported
Permit Workload Universe:	Not reported
Permit Progress Universe:	Not reported
Post-Closure Workload Universe:	Not reported
Closure Workload Universe:	Not reported
202 GPRA Corrective Action Baseline:	No
Corrective Action Workload Universe:	No
Subject to Corrective Action Universe:	No
Non-TSDFs Where RCRA CA has Been Imposed Universe:	No
TSDFs Potentially Subject to CA Under 3004 (u)/(v) Universe:	No
TSDFs Only Subject to CA under Discretionary Auth Universe:	No
Corrective Action Priority Ranking:	No NCAPS ranking
Environmental Control Indicator:	No
Institutional Control Indicator:	No
Human Exposure Controls Indicator:	N/A
Groundwater Controls Indicator:	N/A
Operating TSDF Universe:	Not reported
Full Enforcement Universe:	Not reported
Significant Non-Complier Universe:	No
Unaddressed Significant Non-Complier Universe:	No
Addressed Significant Non-Complier Universe:	No
Significant Non-Complier With a Compliance Schedule Universe:	No
Financial Assurance Required:	Not reported
Handler Date of Last Change:	2002-10-07 16:36:52.0
Recognized Trader-Importer:	No
Recognized Trader-Exporter:	No
Importer of Spent Lead Acid Batteries:	No
Exporter of Spent Lead Acid Batteries:	No
Recycler Activity Without Storage:	Not reported
Manifest Broker:	Not reported
Sub-Part P Indicator:	No

Hazardous Waste Summary:

Waste Code:	D002
Waste Description:	CORROSIVE WASTE
Waste Code:	D007
Waste Description:	CHROMIUM

BOMANITE CORP (Continued) **1001967600**

Waste Code: F003
Waste Description: THE FOLLOWING SPENT NONHALOGENATED SOLVENTS: XYLENE, ACETONE, ETHYL ACETATE, ETHYL BENZENE, ETHYL ETHER, METHYL ISOBUTYL KETONE, N-BUTYL ALCOHOL, CYCLOHEXANONE, AND METHANOL; ALL SPENT SOLVENT MIXTURES/BLENDS CONTAINING, BEFORE USE, ONLY THE ABOVE SPENT NONHALOGENATED SOLVENTS; AND ALL SPENT SOLVENT MIXTURES/BLENDS CONTAINING, BEFORE USE, ONE OR MORE OF THE ABOVE NONHALOGENATED SOLVENTS, AND A TOTAL OF TEN PERCENT OR MORE (BY VOLUME) OF ONE OR MORE OF THOSE SOLVENTS LISTED IN F001, F002, F004, AND F005; AND STILL BOTTOMS FROM THE RECOVERY OF THESE SPENT SOLVENTS AND SPENT SOLVENT MIXTURES.

Handler - Owner Operator:
Owner/Operator Indicator: Owner
Owner/Operator Name: RUSS INGERSOLL
Legal Status: Private
Date Became Current: Not reported
Date Ended Current: Not reported
Owner/Operator Address: 232 S SCHNOOR AVE
Owner/Operator City,State,Zip: MADERA, CA 93637
Owner/Operator Telephone: 559-673-2411
Owner/Operator Telephone Ext: Not reported
Owner/Operator Fax: Not reported
Owner/Operator Email: Not reported

Historic Generators:
Receive Date: 2000-04-19 00:00:00.0
Handler Name: BOMANITE CORP
Federal Waste Generator Description: Small Quantity Generator
State District Owner: Not reported
Large Quantity Handler of Universal Waste: No
Recognized Trader Importer: No
Recognized Trader Exporter: No
Spent Lead Acid Battery Importer: No
Spent Lead Acid Battery Exporter: No
Current Record: Yes
Non Storage Recycler Activity: Not reported
Electronic Manifest Broker: Not reported

List of NAICS Codes and Descriptions:
NAICS Codes: No NAICS Codes Found

Facility Has Received Notices of Violations:
Violations: No Violations Found

Evaluation Action Summary:
Evaluations: No Evaluations Found

FINDS:
Registry ID: 110002935600

Click Here:

BOMANITE CORP (Continued) **1001967600**

Environmental Interest/Information System:
California Hazardous Waste Tracking System - Datamart (HWTS-DATAMART) provides California with information on hazardous waste shipments for generators, transporters, and treatment, storage, and disposal facilities.
RCRAInfo is a national information system that supports the Resource Conservation and Recovery Act (RCRA) program through the tracking of events and activities related to facilities that generate, transport, and treat, store, or dispose of hazardous waste. RCRAInfo allows RCRA program staff to track the notification, permit, compliance, and corrective action activities required under RCRA.

Click this hyperlink while viewing on your computer to access additional FINDS: detail in the EDR Site Report.

ECHO:

Envid:	1001967600
Registry ID:	110002935600
DFR URL:	http://echo.epa.gov/detailed-facility-report?fid=110002935600
Name:	BOMANITE CORP
Address:	232 S SCHNOOR AVE
City,State,Zip:	MADERA, CA 93637

---

7 **SALISBERRY RANCH** **LUST** **S105024816**
North **22 RD 22** **HIST CORTESE** **N/A**
< 1/8 **MADERA, CA 93637**
0.118 mi.
622 ft.

Relative:
Higher

Actual:
259 ft.

LUST:

Name:	SALISBERRY RANCH
Address:	22 RD 22
City,State,Zip:	MADERA, CA 93637
Lead Agency:	MADERA COUNTY
Case Type:	LUST Cleanup Site
Geo Track:	http://geotracker.waterboards.ca.gov/profile_report.asp?global_id=T0603900051
Global Id:	T0603900051
Latitude:	36.9516686
Longitude:	-120.0832282
Status:	Completed - Case Closed
Status Date:	12/22/1988
Case Worker:	ADR
RB Case Number:	5T20000051
Local Agency:	MADERA COUNTY
File Location:	Not reported
Local Case Number:	Not reported
Potential Media Affect:	Soil
Potential Contaminants of Concern:	Waste Oil / Motor / Hydraulic / Lubricating
Site History:	Not reported

LUST:

Global Id:	T0603900051
Contact Type:	Local Agency Caseworker
Contact Name:	ANN ROLAN
Organization Name:	MADERA COUNTY
Address:	2037 WEST CLEVELAND
City:	MADERA
Email:	arolan@madera-county.com

SALISBERRY RANCH (Continued) **S105024816**

Phone Number: Not reported

Global Id: T0603900051
Contact Type: Regional Board Caseworker
Contact Name: JEFFREY HANNEL
Organization Name: CENTRAL VALLEY RWQCB (REGION 5F)
Address: 1685 E STREET
City: FRESNO
Email: jhannel@waterboards.ca.gov
Phone Number: Not reported

LUST:
Global Id: T0603900051
Action Type: Other
Date: 03/03/1988
Action: Leak Discovery

Global Id: T0603900051
Action Type: Other
Date: 03/03/1988
Action: Leak Reported

LUST:
Global Id: T0603900051
Status: Open - Case Begin Date
Status Date: 03/03/1988

Global Id: T0603900051
Status: Open - Site Assessment
Status Date: 03/03/1988

Global Id: T0603900051
Status: Completed - Case Closed
Status Date: 12/22/1988

HIST CORTESE:
edr_fname: SALISBERRY RANCH
edr_fadd1: 22 22
City,State,Zip: MADERA, CA 93037
Region: CORTESE
Facility County Code: 20
Reg By: LTNKA
Reg Id: 5T20000051

8
NE
1/8-1/4
0.131 mi.
690 ft.

RUBENS AUTOMOTIVE
1908 MODOC ST
MADERA, CA 93637

CERS HAZ WASTE **S106086612**
CUPA Listings **N/A**
CERS

Relative:
Higher

Actual:
260 ft.

CERS HAZ WASTE:
Name: RUBENS AUTOMOTIVE
Address: 1908 MODOC ST
City,State,Zip: MADERA, CA 93637
Site ID: 63315

RUBENS AUTOMOTIVE (Continued) **S106086612**

CERS ID: 10425499
CERS Description: Hazardous Waste Generator

CUPA MADERA:
Name: RUBENS AUTOMOTIVE
Address: 1908 MODOC ST
City,State,Zip: MADERA, CA
Contact Name: SALCEDO ,RUBEN
Region: MADERA
Facility ID: FA0103305
Contact Phone: 5596610792

Detail:
Program Element Code: 2164
Decode for Current Status: Not reported
Facility Id: FA0103305
Common Name: ANTIFREEZE (NEW)
Current Status: 01
Program/Elements: Haz Mat Inventory

Program Element Code: 2164
Decode for Current Status: Not reported
Facility Id: FA0103305
Common Name: MOTOR OIL
Current Status: 01
Program/Elements: Haz Mat Inventory

Program Element Code: 2165
Decode for Current Status: Not reported
Facility Id: FA0103305
Common Name: USED OIL FILTERS
Current Status: 01
Program/Elements: Haz Mat Inventory - Exempt

Program Element Code: 2165
Decode for Current Status: Not reported
Facility Id: FA0103305
Common Name: WASTE ANTIFREEZE
Current Status: 01
Program/Elements: Haz Mat Inventory - Exempt

Program Element Code: 2164
Decode for Current Status: Not reported
Facility Id: FA0103305
Common Name: WASTE MOTOR OIL
Current Status: 01
Program/Elements: Haz Mat Inventory

CERS:
Name: RUBENS AUTOMOTIVE
Address: 1908 MODOC ST
City,State,Zip: MADERA, CA 93637
Site ID: 63315
CERS ID: 10425499
CERS Description: Chemical Storage Facilities

RUBENS AUTOMOTIVE (Continued) **S106086612**

Violations:

Site ID:	63315
Site Name:	rubens automotive
Violation Date:	04-20-2017
Citation:	22 CCR 12 66262.34(f) - California Code of Regulations, Title 22, Chapter 12, Section(s) 66262.34(f)
Violation Description:	Failure to label stationary hazardous waste tanks as "hazardous waste" and mark with an accumulation start date.
Violation Notes:	Returned to compliance on 01/16/2018. Shall mark tank with "Hazardous Waste", contents, and start date.
Violation Division:	Madera County Environmental Health
Violation Program:	HW
Violation Source:	CERS

Site ID:	63315
Site Name:	rubens automotive
Violation Date:	04-20-2017
Citation:	HSC 6.95 25505.1 - California Health and Safety Code, Chapter 6.95, Section(s) 25505.1
Violation Description:	Failure to provide a copy of the business plan to the owner or the owner’s agent within five working days after receiving a request for a copy from the owner or the owner’s agent.
Violation Notes:	Returned to compliance on 01/16/2018. Notify property owner in writing that business is subject to HMBP.
Violation Division:	Madera County Environmental Health
Violation Program:	HMRRP
Violation Source:	CERS

Site ID:	63315
Site Name:	rubens automotive
Violation Date:	12-13-2013
Citation:	HSC 6.95 25504(c) - California Health and Safety Code, Chapter 6.95, Section(s) 25504(c)
Violation Description:	Failure to include provisions in the business plan to ensure that appropriate personnel receive initial and annual training.
Violation Notes:	Returned to compliance on 02/28/2014. Operator failed to implement and provide training.
Violation Division:	Madera County Environmental Health
Violation Program:	HMRRP
Violation Source:	CERS

Site ID:	63315
Site Name:	rubens automotive
Violation Date:	06-23-2017
Citation:	HSC 6.95 25508(a)(1) - California Health and Safety Code, Chapter 6.95, Section(s) 25508(a)(1)
Violation Description:	Failure to annually review and electronically certify that the business plan is complete and accurate on or before the annual due date.
Violation Notes:	Returned to compliance on 08/31/2017.
Violation Division:	Madera County Environmental Health
Violation Program:	HMRRP
Violation Source:	CERS

Site ID:	63315
Site Name:	rubens automotive
Violation Date:	04-20-2017

RUBENS AUTOMOTIVE (Continued) **S106086612**

Citation:	HSC 6.95 25508(a)(1) - California Health and Safety Code, Chapter 6.95, Section(s) 25508(a)(1)
Violation Description:	Failure to complete and electronically submit a site map with all required content.
Violation Notes:	Returned to compliance on 04/20/2017. Update site map to reflect inventory list. Include fire extinguishers, emergency equipment, and emergency evacuation areas. *On-site reviewed draft, did not see submittal completion.
Violation Division:	Madera County Environmental Health
Violation Program:	HMRRP
Violation Source:	CERS
Site ID:	63315
Site Name:	rubens automotive
Violation Date:	09-18-2018
Citation:	HSC 6.95 25508(a)(1) - California Health and Safety Code, Chapter 6.95, Section(s) 25508(a)(1)
Violation Description:	Failure to annually review and electronically certify that the business plan is complete and accurate on or before the annual due date.
Violation Notes:	Returned to compliance on 01/07/2019. Accepted annual CERS submission past due date, submit a complete and accurate CERS submission.
Violation Division:	Madera County Environmental Health
Violation Program:	HMRRP
Violation Source:	CERS
Site ID:	63315
Site Name:	rubens automotive
Violation Date:	12-13-2013
Citation:	22 CCR 12 66262.34(f) - California Code of Regulations, Title 22, Chapter 12, Section(s) 66262.34(f)
Violation Description:	Failure to properly label hazardous waste accumulation containers with the following requirements: "Hazardous Waste", name and address of the generator, physical and chemical characteristics of the Hazardous Waste, and starting accumulation date.
Violation Notes:	Returned to compliance on 02/28/2014. Operator failed to put accumulation start date for the oil filter and used oil containers.
Violation Division:	Madera County Environmental Health
Violation Program:	HW
Violation Source:	CERS
Site ID:	63315
Site Name:	rubens automotive
Violation Date:	04-20-2017
Citation:	HSC 6.95 25508(a)(1) - California Health and Safety Code, Chapter 6.95, Section(s) 25508(a)(1)
Violation Description:	Failure to annually review and electronically certify that the business plan is complete and accurate on or before the annual due date.
Violation Notes:	Returned to compliance on 04/20/2017. Last CERS Submittal was in 2015. Must update annually all CERS sections. Corrected on Site.
Violation Division:	Madera County Environmental Health
Violation Program:	HMRRP
Violation Source:	CERS
Site ID:	63315
Site Name:	rubens automotive

RUBENS AUTOMOTIVE (Continued) **S106086612**

Violation Date:	04-20-2017
Citation:	22 CCR 11 66261.7 - California Code of Regulations, Title 22, Chapter 11, Section(s) 66261.7
Violation Description:	Failure to manage empty containers greater than 5 gallons in capacity that previously held a hazardous material/waste in accordance with 22 CCR 11 66261.7 including but not limited to the following: (e)(2)By reclaiming its scrap value onsite or shipping the container or inner liner to a person who reclaims its scrap value; or (3) By reconditioning or remanufacturing the container or inner liner onsite for subsequent reuse, or shipping the container or inner liner to a person who reconditions or remanufactures the container or inner liner; or (4) By shipping the container or inner liner to a supplier or to another intermediate collection location for accumulation prior to managing the container or inner liner pursuant to subsections (e)(2) or (e)(3) of this section; or (i) By shipping the container or inner liner back to the supplier for the purpose of being refilled. (f) A container or an inner liner removed from a container larger than five gallons in capacity which is managed pursuant to subsection (e) of this section shall be marked with the date it has been emptied and shall be managed within one year of being emptied.
Violation Notes:	Returned to compliance on 01/16/2018. Empty containers should be managed within a year.
Violation Division:	Madera County Environmental Health
Violation Program:	HW
Violation Source:	CERS
Site ID:	63315
Site Name:	rubens automotive
Violation Date:	12-13-2013
Citation:	40 CFR 1 265.201(c)(5) - U.S. Code of Federal Regulations, Title 40, Chapter 1, Section(s) 265.201(c)(5)
Violation Description:	Failure to conduct weekly inspections of the construction materials, fixtures, and surrounding areas of the hazardous waste tanks.
Violation Notes:	Returned to compliance on 02/28/2014.
Violation Division:	Madera County Environmental Health
Violation Program:	HW
Violation Source:	CERS
Site ID:	63315
Site Name:	rubens automotive
Violation Date:	04-20-2017
Citation:	HSC 6.95 25508(a)(1) - California Health and Safety Code, Chapter 6.95, Section(s) 25508(a)(1)
Violation Description:	Failure to establish and electronically submit an adequate emergency response plan and procedures for a release or threatened release of a hazardous material.
Violation Notes:	Returned to compliance on 04/20/2017. Update "Consolidated Emergency Response/Contingency Plan. Corrected on site.
Violation Division:	Madera County Environmental Health
Violation Program:	HMRRP
Violation Source:	CERS
Site ID:	63315
Site Name:	rubens automotive
Violation Date:	04-20-2017
Citation:	40 CFR 1 265.173 - U.S. Code of Federal Regulations, Title 40, Chapter 1, Section(s) 265.173

RUBENS AUTOMOTIVE (Continued) **S106086612**

Violation Description:	Failure to meet the following container management requirements: (a) A container holding hazardous waste must always be closed during storage, except when it is necessary to add or remove waste. (b) A container holding hazardous waste must not be opened, handled, or stored in a manner which may rupture the container or cause it to leak.
Violation Notes:	Returned to compliance on 01/16/2018. Containers shall be closed except when adding or removing waste.
Violation Division:	Madera County Environmental Health
Violation Program:	HW
Violation Source:	CERS
Site ID:	63315
Site Name:	rubens automotive
Violation Date:	04-20-2017
Citation:	HSC 6.95 25505(a)(4) - California Health and Safety Code, Chapter 6.95, Section(s) 25505(a)(4)
Violation Description:	Failure to provide initial and annual training to all employees in safety procedures in the event of a release or threatened release of a hazardous material or failure to document and maintain training records for a minimum of three years.
Violation Notes:	Returned to compliance on 01/16/2018. Go over updated "Consolidated Emergency Response/ Contingency Plan" with all personnel & provide 2017 training log.
Violation Division:	Madera County Environmental Health
Violation Program:	HMRRP
Violation Source:	CERS
Site ID:	63315
Site Name:	rubens automotive
Violation Date:	04-20-2017
Citation:	22 CCR 12 66262.12 - California Code of Regulations, Title 22, Chapter 12, Section(s) 66262.12
Violation Description:	Failure to obtain an Identification Number prior to treating, storing, disposing of, transporting or offering for transportation any hazardous waste.
Violation Notes:	Returned to compliance on 04/20/2017. Containers shall be closed except when adding/removing waste. Corrected On Site.
Violation Division:	Madera County Environmental Health
Violation Program:	HW
Violation Source:	CERS
Site ID:	63315
Site Name:	rubens automotive
Violation Date:	04-20-2017
Citation:	22 CCR 12 66262.34(f) - California Code of Regulations, Title 22, Chapter 12, Section(s) 66262.34(f)
Violation Description:	Failure to properly label hazardous waste accumulation containers and portable tanks with the following requirements: "Hazardous Waste", name and address of the generator, physical and chemical characteristics of the Hazardous Waste, and starting accumulation date.
Violation Notes:	Returned to compliance on 01/16/2018. Containers shall be properly labeled with correct accumulation start date.
Violation Division:	Madera County Environmental Health
Violation Program:	HW
Violation Source:	CERS

RUBENS AUTOMOTIVE (Continued) **S106086612**

Evaluation:

Eval General Type:	Compliance Evaluation Inspection
Eval Date:	04-20-2017
Violations Found:	Yes
Eval Type:	Routine done by local agency
Eval Notes:	Not reported
Eval Division:	Madera County Environmental Health
Eval Program:	HMRRP
Eval Source:	CERS

Eval General Type:	Compliance Evaluation Inspection
Eval Date:	04-20-2017
Violations Found:	Yes
Eval Type:	Routine done by local agency
Eval Notes:	Not reported
Eval Division:	Madera County Environmental Health
Eval Program:	HW
Eval Source:	CERS

Eval General Type:	Other/Unknown
Eval Date:	06-23-2017
Violations Found:	Yes
Eval Type:	Other, not routine, done by local agency
Eval Notes:	Not reported
Eval Division:	Madera County Environmental Health
Eval Program:	HMRRP
Eval Source:	CERS

Eval General Type:	Other/Unknown
Eval Date:	09-18-2018
Violations Found:	Yes
Eval Type:	Other, not routine, done by local agency
Eval Notes:	Not reported
Eval Division:	Madera County Environmental Health
Eval Program:	HMRRP
Eval Source:	CERS

Eval General Type:	Compliance Evaluation Inspection
Eval Date:	12-13-2013
Violations Found:	Yes
Eval Type:	Routine done by local agency
Eval Notes:	Not reported
Eval Division:	Madera County Environmental Health
Eval Program:	HMRRP
Eval Source:	CERS

Eval General Type:	Compliance Evaluation Inspection
Eval Date:	12-13-2013
Violations Found:	Yes
Eval Type:	Routine done by local agency
Eval Notes:	Not reported
Eval Division:	Madera County Environmental Health
Eval Program:	HW
Eval Source:	CERS

Enforcement Action:

RUBENS AUTOMOTIVE (Continued) **S106086612**

Site ID:	63315
Site Name:	rubens automotive
Site Address:	1908 MODOC ST
Site City:	MADERA
Site Zip:	93637
Enf Action Date:	04-20-2017
Enf Action Type:	Notice of Violation (Unified Program)
Enf Action Description:	Notice of Violation Issued by the Inspector at the Time of Inspection
Enf Action Notes:	Not reported
Enf Action Division:	Madera County Environmental Health
Enf Action Program:	HMRRP
Enf Action Source:	CERS

Site ID:	63315
Site Name:	rubens automotive
Site Address:	1908 MODOC ST
Site City:	MADERA
Site Zip:	93637
Enf Action Date:	04-20-2017
Enf Action Type:	Notice of Violation (Unified Program)
Enf Action Description:	Notice of Violation Issued by the Inspector at the Time of Inspection
Enf Action Notes:	Not reported
Enf Action Division:	Madera County Environmental Health
Enf Action Program:	HW
Enf Action Source:	CERS

Site ID:	63315
Site Name:	rubens automotive
Site Address:	1908 MODOC ST
Site City:	MADERA
Site Zip:	93637
Enf Action Date:	06-23-2017
Enf Action Type:	Notice of Violation (Unified Program)
Enf Action Description:	Notice of Violation Issued by the Inspector at the Time of Inspection
Enf Action Notes:	Not reported
Enf Action Division:	Madera County Environmental Health
Enf Action Program:	HMRRP
Enf Action Source:	CERS

Site ID:	63315
Site Name:	rubens automotive
Site Address:	1908 MODOC ST
Site City:	MADERA
Site Zip:	93637
Enf Action Date:	09-18-2018
Enf Action Type:	Notice of Violation (Unified Program)
Enf Action Description:	Notice of Violation Issued by the Inspector at the Time of Inspection
Enf Action Notes:	Not reported
Enf Action Division:	Madera County Environmental Health
Enf Action Program:	HMRRP
Enf Action Source:	CERS

Site ID:	63315
Site Name:	rubens automotive
Site Address:	1908 MODOC ST
Site City:	MADERA
Site Zip:	93637

RUBENS AUTOMOTIVE (Continued) **S106086612**

Enf Action Date:	12-13-2013
Enf Action Type:	Notice of Violation (Unified Program)
Enf Action Description:	Notice of Violation Issued by the Inspector at the Time of Inspection
Enf Action Notes:	Not reported
Enf Action Division:	Madera County Environmental Health
Enf Action Program:	HMRRP
Enf Action Source:	CERS

Site ID:	63315
Site Name:	rubens automotive
Site Address:	1908 MODOC ST
Site City:	MADERA
Site Zip:	93637
Enf Action Date:	12-13-2013
Enf Action Type:	Notice of Violation (Unified Program)
Enf Action Description:	Notice of Violation Issued by the Inspector at the Time of Inspection
Enf Action Notes:	Not reported
Enf Action Division:	Madera County Environmental Health
Enf Action Program:	HW
Enf Action Source:	CERS

Coordinates:

Site ID:	63315
Facility Name:	rubens automotive
Env Int Type Code:	HWG
Program ID:	10425499
Coord Name:	Not reported
Ref Point Type Desc:	Center of a facility or station.
Latitude:	36.951590
Longitude:	-120.080750

Affiliation:

Affiliation Type Desc:	Document Preparer
Entity Name:	RUBEN SALCEDO
Entity Title:	Not reported
Affiliation Address:	Not reported
Affiliation City:	Not reported
Affiliation State:	Not reported
Affiliation Country:	Not reported
Affiliation Zip:	Not reported
Affiliation Phone:	Not reported

Affiliation Type Desc:	CUPA District
Entity Name:	Madera County Env Health
Entity Title:	Not reported
Affiliation Address:	200 W. 4th StreetSuite 3100
Affiliation City:	Madera
Affiliation State:	CA
Affiliation Country:	Not reported
Affiliation Zip:	93637
Affiliation Phone:	(559) 675-7823

Affiliation Type Desc:	Environmental Contact
Entity Name:	ruben salcedo
Entity Title:	Not reported
Affiliation Address:	25122 Berkeley Drive

RUBENS AUTOMOTIVE (Continued) **S106086612**

Affiliation City:	MADERA
Affiliation State:	CA
Affiliation Country:	Not reported
Affiliation Zip:	93637
Affiliation Phone:	Not reported

Affiliation Type Desc:	Facility Mailing Address
Entity Name:	Mailing Address
Entity Title:	Not reported
Affiliation Address:	1908 MODOC STREET
Affiliation City:	MADERA
Affiliation State:	CA
Affiliation Country:	Not reported
Affiliation Zip:	93637
Affiliation Phone:	Not reported

Affiliation Type Desc:	Identification Signer
Entity Name:	ruben salcedo
Entity Title:	OWNER
Affiliation Address:	Not reported
Affiliation City:	Not reported
Affiliation State:	Not reported
Affiliation Country:	Not reported
Affiliation Zip:	Not reported
Affiliation Phone:	Not reported

Affiliation Type Desc:	Legal Owner
Entity Name:	SALCEDO ,RUBEN
Entity Title:	Not reported
Affiliation Address:	25122 berkeley
Affiliation City:	Madera
Affiliation State:	CA
Affiliation Country:	United States
Affiliation Zip:	93638
Affiliation Phone:	(559) 871-6882

Affiliation Type Desc:	Operator
Entity Name:	ruben salcedo
Entity Title:	Not reported
Affiliation Address:	Not reported
Affiliation City:	Not reported
Affiliation State:	Not reported
Affiliation Country:	Not reported
Affiliation Zip:	Not reported
Affiliation Phone:	(559) 871-6882

Affiliation Type Desc:	Parent Corporation
Entity Name:	rubens automotive
Entity Title:	Not reported
Affiliation Address:	Not reported
Affiliation City:	Not reported
Affiliation State:	Not reported
Affiliation Country:	Not reported
Affiliation Zip:	Not reported
Affiliation Phone:	Not reported

C9 West 1/8-1/4 0.160 mi. 847 ft. — **FMC CORPORATION FOOD PROCESING** — **HIST UST** — **1000109353** — **N/A**

2300 W INDUSTRIAL AVE
MADERA, CA 93639

Site 1 of 6 in cluster C

Relative: Higher
Actual: 258 ft.

HIST UST:

Name:	FMC CORPORATION FOOD PROCESING
Address:	2300 W INDUSTRIAL AVE
City,State,Zip:	MADERA, CA 93639
File Number:	Not reported
URL:	Not reported
Region:	STATE
Facility ID:	00000002461
Facility Type:	Other
Other Type:	MANUFACTURE PLANT
Contact Name:	JOHN SPATTA
Telephone:	2096613358
Owner Name:	FMC CORPORATION
Owner Address:	2300 INDUSTRIAL AVENUE
Owner City,St,Zip:	MADERA, CA 93639
Total Tanks:	0001
Tank Num:	001
Container Num:	1
Year Installed:	1980
Tank Capacity:	00000500
Tank Used for:	PRODUCT
Type of Fuel:	REGULAR
Container Construction Thickness:	Not reported
Leak Detection:	None

C10 West 1/8-1/4 0.160 mi. 847 ft. — **JOHN BEAN TECHNOLOGIES CORPORATION** — **RCRA-SQG** — **1000109395**
ICIS — **CAT000613455**
US AIRS

2300 INDUSTRIAL AVE
MADERA, CA 93639

Site 2 of 6 in cluster C

Relative: Higher
Actual: 258 ft.

RCRA-SQG:

Date Form Received by Agency:		2008-12-23 00:00:00.0
Handler Name:	JBT FOODTECH	
Handler Address:		2300 INDUSTRIAL AVE.
Handler City,State,Zip:		MADERA, CA 93637
EPA ID:		CAT000613455
Contact Name:		JAIME E SOTO
Contact Address:		2300 INDUSTRIAL AVE.
Contact City,State,Zip:		MADERA, CA 93639
Contact Telephone:		559-661-3200 3265
Contact Fax:		Not reported
Contact Email:		JAIME.SOTO@JBTC.COM
Contact Title:		Not reported
EPA Region:		09
Land Type:		Private
Federal Waste Generator Description:		Small Quantity Generator
Non-Notifier:		Not reported
Biennial Report Cycle:		Not reported
Accessibility:		Not reported
Active Site Indicator:		Handler Activities
State District Owner:		Not reported
State District:		Not reported

JOHN BEAN TECHNOLOGIES CORPORATION (Continued) **1000109395**

Mailing Address:	2300 INDUSTRIAL AVE.
Mailing City,State,Zip:	MADERA, CA 93639
Owner Name:	JOHN BEAN TECHNOLOGIES CORP
Owner Type:	Private
Operator Name:	JOHN BEAN TECHNOLOGIES CORP
Operator Type:	Private
Short-Term Generator Activity:	No
Importer Activity:	No
Mixed Waste Generator:	No
Transporter Activity:	No
Transfer Facility Activity:	No
Recycler Activity with Storage:	No
Small Quantity On-Site Burner Exemption:	No
Smelting Melting and Refining Furnace Exemption:	No
Underground Injection Control:	No
Off-Site Waste Receipt:	No
Universal Waste Indicator:	No
Universal Waste Destination Facility:	No
Federal Universal Waste:	No
Active Site Fed-Reg Treatment Storage and Disposal Facility:	Not reported
Active Site Converter Treatment storage and Disposal Facility:	Not reported
Active Site State-Reg Treatment Storage and Disposal Facility:	Not reported
Active Site State-Reg Handler:	---
Federal Facility Indicator:	Not reported
Hazardous Secondary Material Indicator:	NN
Sub-Part K Indicator:	Not reported
Commercial TSD Indicator:	No
Treatment Storage and Disposal Type:	Not reported
2018 GPRA Permit Baseline:	Not on the Baseline
2018 GPRA Renewals Baseline:	Not on the Baseline
Permit Renewals Workload Universe:	Not reported
Permit Workload Universe:	Not reported
Permit Progress Universe:	Not reported
Post-Closure Workload Universe:	Not reported
Closure Workload Universe:	Not reported
202 GPRA Corrective Action Baseline:	No
Corrective Action Workload Universe:	No
Subject to Corrective Action Universe:	No
Non-TSDFs Where RCRA CA has Been Imposed Universe:	No
TSDFs Potentially Subject to CA Under 3004 (u)/(v) Universe:	No
TSDFs Only Subject to CA under Discretionary Auth Universe:	No
Corrective Action Priority Ranking:	No NCAPS ranking
Environmental Control Indicator:	No
Institutional Control Indicator:	No
Human Exposure Controls Indicator:	N/A
Groundwater Controls Indicator:	N/A
Operating TSDF Universe:	Not reported
Full Enforcement Universe:	Not reported
Significant Non-Complier Universe:	No
Unaddressed Significant Non-Complier Universe:	No
Addressed Significant Non-Complier Universe:	No
Significant Non-Complier With a Compliance Schedule Universe:	No
Financial Assurance Required:	Not reported
Handler Date of Last Change:	2009-01-05 15:25:51.0
Recognized Trader-Importer:	No
Recognized Trader-Exporter:	No
Importer of Spent Lead Acid Batteries:	No

JOHN BEAN TECHNOLOGIES CORPORATION (Continued) **1000109395**

Exporter of Spent Lead Acid Batteries: No
Recycler Activity Without Storage: Not reported
Manifest Broker: Not reported
Sub-Part P Indicator: No

Biennial: List of Years
Year: 2005

Click Here for Biennial Reporting System Data:
Year: 2003

Click Here for Biennial Reporting System Data:

Hazardous Waste Summary:
Waste Code: D001
Waste Description: IGNITABLE WASTE

Waste Code: D007
Waste Description: CHROMIUM

Waste Code: D008
Waste Description: LEAD

Waste Code: D035
Waste Description: METHYL ETHYL KETONE

Waste Code: F003
Waste Description: THE FOLLOWING SPENT NONHALOGENATED SOLVENTS: XYLENE, ACETONE, ETHYL ACETATE, ETHYL BENZENE, ETHYL ETHER, METHYL ISOBUTYL KETONE, N-BUTYL ALCOHOL, CYCLOHEXANONE, AND METHANOL; ALL SPENT SOLVENT MIXTURES/BLENDS CONTAINING, BEFORE USE, ONLY THE ABOVE SPENT NONHALOGENATED SOLVENTS; AND ALL SPENT SOLVENT MIXTURES/BLENDS CONTAINING, BEFORE USE, ONE OR MORE OF THE ABOVE NONHALOGENATED SOLVENTS, AND A TOTAL OF TEN PERCENT OR MORE (BY VOLUME) OF ONE OR MORE OF THOSE SOLVENTS LISTED IN F001, F002, F004, AND F005; AND STILL BOTTOMS FROM THE RECOVERY OF THESE SPENT SOLVENTS AND SPENT SOLVENT MIXTURES.

Waste Code: F005
Waste Description: THE FOLLOWING SPENT NONHALOGENATED SOLVENTS: TOLUENE, METHYL ETHYL KETONE, CARBON DISULFIDE, ISOBUTANOL, PYRIDINE, BENZENE, 2-ETHOXYETHANOL, AND 2-NITROPROPANE; ALL SPENT SOLVENT MIXTURES/BLENDS CONTAINING, BEFORE USE, A TOTAL OF TEN PERCENT OR MORE (BY VOLUME) OF ONE OR MORE OF THE ABOVE NONHALOGENATED SOLVENTS OR THOSE SOLVENTS LISTED IN F001, F002, OR F004; AND STILL BOTTOMS FROM THE RECOVERY OF THESE SPENT SOLVENTS AND SPENT SOLVENT MIXTURES.

Handler - Owner Operator:
Owner/Operator Indicator: Operator
Owner/Operator Name: JOHN BEAN TECHNOLOGIES CORP
Legal Status: Private
Date Became Current: 2008-08-01 00:00:00.
Date Ended Current: Not reported
Owner/Operator Address: Not reported
Owner/Operator City,State,Zip: Not reported
Owner/Operator Telephone: Not reported

JOHN BEAN TECHNOLOGIES CORPORATION (Continued) **1000109395**

Owner/Operator Telephone Ext:	Not reported
Owner/Operator Fax:	Not reported
Owner/Operator Email:	Not reported
Owner/Operator Indicator:	Operator
Owner/Operator Name:	NOT REQUIRED
Legal Status:	Private
Date Became Current:	Not reported
Date Ended Current:	Not reported
Owner/Operator Address:	NOT REQUIRED
Owner/Operator City,State,Zip:	NOT REQUIRED, ME 99999
Owner/Operator Telephone:	415-555-1212
Owner/Operator Telephone Ext:	Not reported
Owner/Operator Fax:	Not reported
Owner/Operator Email:	Not reported
Owner/Operator Indicator:	Owner
Owner/Operator Name:	JOHN BEAN TECHNOLOGIES CORP
Legal Status:	Private
Date Became Current:	2008-08-01 00:00:00.
Date Ended Current:	Not reported
Owner/Operator Address:	2300 INDUSTRIAL AVE
Owner/Operator City,State,Zip:	MADERA, CA 93637
Owner/Operator Telephone:	Not reported
Owner/Operator Telephone Ext:	Not reported
Owner/Operator Fax:	Not reported
Owner/Operator Email:	Not reported
Owner/Operator Indicator:	Operator
Owner/Operator Name:	FMC TECHNOLOGIES
Legal Status:	Private
Date Became Current:	1980-08-01 00:00:00.
Date Ended Current:	Not reported
Owner/Operator Address:	Not reported
Owner/Operator City,State,Zip:	Not reported
Owner/Operator Telephone:	Not reported
Owner/Operator Telephone Ext:	Not reported
Owner/Operator Fax:	Not reported
Owner/Operator Email:	Not reported
Owner/Operator Indicator:	Owner
Owner/Operator Name:	FMC TECHNOLOGIES
Legal Status:	Private
Date Became Current:	1980-08-01 00:00:00.
Date Ended Current:	Not reported
Owner/Operator Address:	Not reported
Owner/Operator City,State,Zip:	Not reported
Owner/Operator Telephone:	Not reported
Owner/Operator Telephone Ext:	Not reported
Owner/Operator Fax:	Not reported
Owner/Operator Email:	Not reported
Owner/Operator Indicator:	Owner
Owner/Operator Name:	FMC TECHNOLOGIES
Legal Status:	Private
Date Became Current:	1980-08-01 00:00:00.
Date Ended Current:	Not reported

JOHN BEAN TECHNOLOGIES CORPORATION (Continued) **1000109395**

Owner/Operator Address:	Not reported
Owner/Operator City,State,Zip:	Not reported
Owner/Operator Telephone:	Not reported
Owner/Operator Telephone Ext:	Not reported
Owner/Operator Fax:	Not reported
Owner/Operator Email:	Not reported

Owner/Operator Indicator:	Owner
Owner/Operator Name:	FMC CORPORATION
Legal Status:	Private
Date Became Current:	Not reported
Date Ended Current:	Not reported
Owner/Operator Address:	NOT REQUIRED
Owner/Operator City,State,Zip:	NOT REQUIRED, ME 99999
Owner/Operator Telephone:	415-555-1212
Owner/Operator Telephone Ext:	Not reported
Owner/Operator Fax:	Not reported
Owner/Operator Email:	Not reported

Owner/Operator Indicator:	Owner
Owner/Operator Name:	FMC TECHNOLOGIES
Legal Status:	Private
Date Became Current:	1980-08-01 00:00:00.
Date Ended Current:	Not reported
Owner/Operator Address:	2300 INDUSTRIAL AVE BOX A
Owner/Operator City,State,Zip:	MADERA, CA 93637
Owner/Operator Telephone:	Not reported
Owner/Operator Telephone Ext:	Not reported
Owner/Operator Fax:	Not reported
Owner/Operator Email:	Not reported

Owner/Operator Indicator:	Operator
Owner/Operator Name:	FMC TECHNOLOGIES
Legal Status:	Private
Date Became Current:	1980-08-01 00:00:00.
Date Ended Current:	Not reported
Owner/Operator Address:	Not reported
Owner/Operator City,State,Zip:	Not reported
Owner/Operator Telephone:	Not reported
Owner/Operator Telephone Ext:	Not reported
Owner/Operator Fax:	Not reported
Owner/Operator Email:	Not reported

Owner/Operator Indicator:	Operator
Owner/Operator Name:	FMC TECHNOLOGIES
Legal Status:	Private
Date Became Current:	1980-08-01 00:00:00.
Date Ended Current:	Not reported
Owner/Operator Address:	Not reported
Owner/Operator City,State,Zip:	Not reported
Owner/Operator Telephone:	Not reported
Owner/Operator Telephone Ext:	Not reported
Owner/Operator Fax:	Not reported
Owner/Operator Email:	Not reported

Historic Generators:

Receive Date:	1996-09-01 00:00:00.0

JOHN BEAN TECHNOLOGIES CORPORATION (Continued) **1000109395**

Handler Name: FMC CORP FOOD PROCESSING MACHINERY DIV
Federal Waste Generator Description: Large Quantity Generator
State District Owner: Not reported
Large Quantity Handler of Universal Waste: No
Recognized Trader Importer: No
Recognized Trader Exporter: No
Spent Lead Acid Battery Importer: No
Spent Lead Acid Battery Exporter: No
Current Record: No
Non Storage Recycler Activity: Not reported
Electronic Manifest Broker: Not reported

Receive Date: 2006-02-27 00:00:00.0
Handler Name: FMC FOODTECH
Federal Waste Generator Description: Small Quantity Generator
State District Owner: Not reported
Large Quantity Handler of Universal Waste: No
Recognized Trader Importer: No
Recognized Trader Exporter: No
Spent Lead Acid Battery Importer: No
Spent Lead Acid Battery Exporter: No
Current Record: No
Non Storage Recycler Activity: Not reported
Electronic Manifest Broker: Not reported

Receive Date: 1980-08-18 00:00:00.0
Handler Name: FMC CORP FOOD PROCESSING MACHINERY DIV
Federal Waste Generator Description: Large Quantity Generator
State District Owner: Not reported
Large Quantity Handler of Universal Waste: No
Recognized Trader Importer: No
Recognized Trader Exporter: No
Spent Lead Acid Battery Importer: No
Spent Lead Acid Battery Exporter: No
Current Record: No
Non Storage Recycler Activity: Not reported
Electronic Manifest Broker: Not reported

Receive Date: 1980-08-18 00:00:00.0
Handler Name: FMC CORP FOOD PROCESSING MACHINERY DIV
Federal Waste Generator Description: Large Quantity Generator
State District Owner: Not reported
Large Quantity Handler of Universal Waste: No
Recognized Trader Importer: No
Recognized Trader Exporter: No
Spent Lead Acid Battery Importer: No
Spent Lead Acid Battery Exporter: No
Current Record: No
Non Storage Recycler Activity: Not reported
Electronic Manifest Broker: Not reported

Receive Date: 1998-02-04 00:00:00.0
Handler Name: FMC CORP FOOD PROCESSING MACHINERY DIV
Federal Waste Generator Description: Large Quantity Generator
State District Owner: Not reported
Large Quantity Handler of Universal Waste: No
Recognized Trader Importer: No

JOHN BEAN TECHNOLOGIES CORPORATION (Continued) **1000109395**

Recognized Trader Exporter:	No
Spent Lead Acid Battery Importer:	No
Spent Lead Acid Battery Exporter:	No
Current Record:	No
Non Storage Recycler Activity:	Not reported
Electronic Manifest Broker:	Not reported

Receive Date:	2008-12-23 00:00:00.0
Handler Name: JBT FOODTECH	
Federal Waste Generator Description:	Small Quantity Generator
State District Owner:	Not reported
Large Quantity Handler of Universal Waste:	No
Recognized Trader Importer:	No
Recognized Trader Exporter:	No
Spent Lead Acid Battery Importer:	No
Spent Lead Acid Battery Exporter:	No
Current Record:	Yes
Non Storage Recycler Activity:	Not reported
Electronic Manifest Broker:	Not reported

Receive Date:	1990-04-11 00:00:00.0
Handler Name: FMC CORPORATION FPMD	
Federal Waste Generator Description:	Large Quantity Generator
State District Owner:	Not reported
Large Quantity Handler of Universal Waste:	No
Recognized Trader Importer:	No
Recognized Trader Exporter:	No
Spent Lead Acid Battery Importer:	No
Spent Lead Acid Battery Exporter:	No
Current Record:	No
Non Storage Recycler Activity:	Not reported
Electronic Manifest Broker:	Not reported

Receive Date:	1992-02-08 00:00:00.0
Handler Name: FMC CORP./FPSD	
Federal Waste Generator Description:	Large Quantity Generator
State District Owner:	Not reported
Large Quantity Handler of Universal Waste:	No
Recognized Trader Importer:	No
Recognized Trader Exporter:	No
Spent Lead Acid Battery Importer:	No
Spent Lead Acid Battery Exporter:	No
Current Record:	No
Non Storage Recycler Activity:	Not reported
Electronic Manifest Broker:	Not reported

Receive Date:	1994-08-03 00:00:00.0
Handler Name: FMC CORPORATION	
Federal Waste Generator Description:	Large Quantity Generator
State District Owner:	Not reported
Large Quantity Handler of Universal Waste:	No
Recognized Trader Importer:	No
Recognized Trader Exporter:	No
Spent Lead Acid Battery Importer:	No
Spent Lead Acid Battery Exporter:	No
Current Record:	No
Non Storage Recycler Activity:	Not reported

JOHN BEAN TECHNOLOGIES CORPORATION (Continued) **1000109395**

Electronic Manifest Broker: Not reported

Receive Date: 1996-03-25 00:00:00.0
Handler Name: FMC CORPORATION F.P.S.D.
Federal Waste Generator Description: Large Quantity Generator
State District Owner: Not reported
Large Quantity Handler of Universal Waste: No
Recognized Trader Importer: No
Recognized Trader Exporter: No
Spent Lead Acid Battery Importer: No
Spent Lead Acid Battery Exporter: No
Current Record: No
Non Storage Recycler Activity: Not reported
Electronic Manifest Broker: Not reported

Receive Date: 1999-04-15 00:00:00.0
Handler Name: FMC CORPORATION F.P.S.D.
Federal Waste Generator Description: Large Quantity Generator
State District Owner: Not reported
Large Quantity Handler of Universal Waste: No
Recognized Trader Importer: No
Recognized Trader Exporter: No
Spent Lead Acid Battery Importer: No
Spent Lead Acid Battery Exporter: No
Current Record: No
Non Storage Recycler Activity: Not reported
Electronic Manifest Broker: Not reported

Receive Date: 2000-10-12 00:00:00.0
Handler Name: FMC CORPORATION F.P.S.D.
Federal Waste Generator Description: Large Quantity Generator
State District Owner: Not reported
Large Quantity Handler of Universal Waste: No
Recognized Trader Importer: No
Recognized Trader Exporter: No
Spent Lead Acid Battery Importer: No
Spent Lead Acid Battery Exporter: No
Current Record: No
Non Storage Recycler Activity: Not reported
Electronic Manifest Broker: Not reported

Receive Date: 2004-02-25 00:00:00.0
Handler Name: FMC FOODTECH
Federal Waste Generator Description: Large Quantity Generator
State District Owner: Not reported
Large Quantity Handler of Universal Waste: No
Recognized Trader Importer: No
Recognized Trader Exporter: No
Spent Lead Acid Battery Importer: No
Spent Lead Acid Battery Exporter: No
Current Record: No
Non Storage Recycler Activity: Not reported
Electronic Manifest Broker: Not reported

Receive Date: 2006-02-27 00:00:00.0
Handler Name: FMC FOODTECH
Federal Waste Generator Description: Large Quantity Generator

JOHN BEAN TECHNOLOGIES CORPORATION (Continued) **1000109395**

State District Owner:	Not reported
Large Quantity Handler of Universal Waste:	No
Recognized Trader Importer:	No
Recognized Trader Exporter:	No
Spent Lead Acid Battery Importer:	No
Spent Lead Acid Battery Exporter:	No
Current Record:	No
Non Storage Recycler Activity:	Not reported
Electronic Manifest Broker:	Not reported

List of NAICS Codes and Descriptions:

NAICS Code:	32532
NAICS Description:	PESTICIDE AND OTHER AGRICULTURAL CHEMICAL MANUFACTURING
NAICS Code:	327122
NAICS Description:	CERAMIC WALL AND FLOOR TILE MANUFACTURING
NAICS Code:	333111
NAICS Description:	FARM MACHINERY AND EQUIPMENT MANUFACTURING
NAICS Code:	333294
NAICS Description:	FOOD PRODUCT MACHINERY MANUFACTURING

Facility Has Received Notices of Violation:

Found Violation:	Yes
Agency Which Determined Violation:	State
Violation Short Description:	Generators - General
Date Violation was Determined:	1984-03-12 00:00:00.0
Actual Return to Compliance Date:	1984-08-09 00:00:00.0
Return to Compliance Qualifier:	Observed
Violation Responsible Agency:	State
Scheduled Compliance Date:	Not reported
Enforcement Identifier:	Not reported
Date of Enforcement Action:	Not reported
Enforcement Responsible Agency:	Not reported
Enforcement Docket Number:	Not reported
Enforcement Attorney:	Not reported
Corrective Action Component:	Not reported
Appeal Initiated Date:	Not reported
Appeal Resolution Date:	Not reported
Disposition Status Date:	Not reported
Disposition Status:	Not reported
Disposition Status Description:	Not reported
Consent/Final Order Sequence Number:	Not reported
Consent/Final Order Respondent Name:	Not reported
Consent/Final Order Lead Agency:	Not reported
Enforcement Type:	Not reported
Enforcement Responsible Person:	Not reported
Enforcement Responsible Sub-Organization:	Not reported
SEP Sequence Number:	Not reported
SEP Expenditure Amount:	Not reported
SEP Scheduled Completion Date:	Not reported
SEP Actual Date:	Not reported
SEP Defaulted Date:	Not reported
SEP Type:	Not reported
SEP Type Description:	Not reported

JOHN BEAN TECHNOLOGIES CORPORATION (Continued) **1000109395**

Proposed Amount:	Not reported
Final Monetary Amount:	Not reported
Paid Amount:	Not reported
Final Count:	Not reported
Final Amount:	Not reported

Evaluation Action Summary:

Evaluation Date:	1984-03-12 00:00:00.0
Evaluation Responsible Agency:	State
Found Violation:	Yes
Evaluation Type Description:	COMPLIANCE EVALUATION INSPECTION ON-SITE
Evaluation Responsible Person Identifier:	R9STA
Evaluation Responsible Sub-Organization:	Not reported
Actual Return to Compliance Date:	1984-08-09 00:00:00.0
Scheduled Compliance Date:	Not reported
Date of Request:	Not reported
Date Response Received:	Not reported
Request Agency:	Not reported
Former Citation:	Not reported

ICIS:

Enforcement Action ID:	CASJVA3000000000000001122
FRS ID:	110000482059
Action Name:	Not reported
Facility Name:	JOHN BEAN TECHNOLOGIES CORPORATION
Facility Address:	2300 INDUSTRIAL AVE MADERA, CA 93639
Enforcement Action Type:	Administrative Order
Facility County:	MADERA
Program System Acronym:	AIR
Enforcement Action Forum Desc:	Administrative - Formal
EA Type Code:	SCAAAO
Facility SIC Code:	2879
Federal Facility ID:	Not reported
Latitude in Decimal Degrees:	36.950089
Longitude in Decimal Degrees:	-120.087946
Permit Type Desc:	Not reported
Program System Acronym:	CASJV00006039C0497
Facility NAICS Code:	325320
Tribal Land Code:	Not reported

Enforcement Action ID:	CASJVA3000000000000001121
FRS ID:	110000482059
Action Name:	Not reported
Facility Name:	JOHN BEAN TECHNOLOGIES CORPORATION
Facility Address:	2300 INDUSTRIAL AVE MADERA, CA 93639
Enforcement Action Type:	Administrative Order
Facility County:	MADERA
Program System Acronym:	AIR
Enforcement Action Forum Desc:	Administrative - Formal
EA Type Code:	SCAAAO
Facility SIC Code:	2879
Federal Facility ID:	Not reported
Latitude in Decimal Degrees:	36.950089

JOHN BEAN TECHNOLOGIES CORPORATION (Continued) **1000109395**

Longitude in Decimal Degrees:	-120.087946
Permit Type Desc:	Not reported
Program System Acronym:	CASJV00006039C0497
Facility NAICS Code:	325320
Tribal Land Code:	Not reported

Enforcement Action ID:	CASJVA3000000000000000020
FRS ID:	110000482059
Action Name:	Not reported
Facility Name:	JOHN BEAN TECHNOLOGIES CORPORATION
Facility Address:	2300 INDUSTRIAL AVE MADERA, CA 93639
Enforcement Action Type:	Notice of Violation
Facility County:	MADERA
Program System Acronym:	AIR
Enforcement Action Forum Desc:	Administrative - Informal
EA Type Code:	NOV
Facility SIC Code:	2879
Federal Facility ID:	Not reported
Latitude in Decimal Degrees:	36.950089
Longitude in Decimal Degrees:	-120.087946
Permit Type Desc:	Not reported
Program System Acronym:	CASJV00006039C0497
Facility NAICS Code:	325320
Tribal Land Code:	Not reported

Enforcement Action ID:	CASJVA3000000000000000019
FRS ID:	110000482059
Action Name:	Not reported
Facility Name:	JOHN BEAN TECHNOLOGIES CORPORATION
Facility Address:	2300 INDUSTRIAL AVE MADERA, CA 93639
Enforcement Action Type:	Notice of Violation
Facility County:	MADERA
Program System Acronym:	AIR
Enforcement Action Forum Desc:	Administrative - Informal
EA Type Code:	NOV
Facility SIC Code:	2879
Federal Facility ID:	Not reported
Latitude in Decimal Degrees:	36.950089
Longitude in Decimal Degrees:	-120.087946
Permit Type Desc:	Not reported
Program System Acronym:	CASJV00006039C0497
Facility NAICS Code:	325320
Tribal Land Code:	Not reported

US AIRS (AFS):

Envid:	1000109395
Region Code:	09
County Code:	CA039
Programmatic ID:	AIR CASJV00006039C0497
Facility Registry ID:	110000482059
D and B Number:	Not reported
Facility Site Name:	JOHN BEAN TECHNOLOGIES CORPORATION
Primary SIC Code:	2879
NAICS Code:	325320

JOHN BEAN TECHNOLOGIES CORPORATION (Continued) **1000109395**

Default Air Classification Code: MAJ
Facility Type of Ownership Code: POF
Air CMS Category Code: TVM
HPV Status: Not reported

US AIRS (AFS):
Region Code: 09
Programmatic ID: AIR CASJV00006039C0497
Facility Registry ID: 110000482059
Air Operating Status Code: OPR
Default Air Classification Code: MAJ
Air Program: State Implementation Plan for National Primary and Secondary Ambient Air Quality Standards
Activity Date: 2006-10-09 00:00:00
Activity Status Date: Not reported
Activity Group: Compliance Monitoring
Activity Type: Compliance Investigation
Activity Status: Not reported

Region Code: 09
Programmatic ID: AIR CASJV00006039C0497
Facility Registry ID: 110000482059
Air Operating Status Code: OPR
Default Air Classification Code: MAJ
Air Program: State Implementation Plan for National Primary and Secondary Ambient Air Quality Standards
Activity Date: 2015-06-10 00:00:00
Activity Status Date: 2015-06-15 13:13:16
Activity Group: Compliance Monitoring
Activity Type: Inspection/Evaluation
Activity Status: Active

Region Code: 09
Programmatic ID: AIR CASJV00006039C0497
Facility Registry ID: 110000482059
Air Operating Status Code: OPR
Default Air Classification Code: MAJ
Air Program: State Implementation Plan for National Primary and Secondary Ambient Air Quality Standards
Activity Date: 2015-08-06 00:00:00
Activity Status Date: 2015-08-17 11:13:13
Activity Group: Compliance Monitoring
Activity Type: Inspection/Evaluation
Activity Status: Active

Region Code: 09
Programmatic ID: AIR CASJV00006039C0497
Facility Registry ID: 110000482059
Air Operating Status Code: OPR
Default Air Classification Code: MAJ
Air Program: State Implementation Plan for National Primary and Secondary Ambient Air Quality Standards
Activity Date: 2015-08-06 00:00:00
Activity Status Date: 2015-08-18 11:12:57
Activity Group: Compliance Monitoring
Activity Type: Inspection/Evaluation
Activity Status: Active

Region Code: 09
Programmatic ID: AIR CASJV00006039C0497
Facility Registry ID: 110000482059
Air Operating Status Code: OPR

JOHN BEAN TECHNOLOGIES CORPORATION (Continued) **1000109395**

Default Air Classification Code: MAJ
Air Program: State Implementation Plan for National Primary and Secondary Ambient Air Quality Standards
Activity Date: 2016-07-26 00:00:00
Activity Status Date: 2016-08-29 08:13:30
Activity Group: Compliance Monitoring
Activity Type: Inspection/Evaluation
Activity Status: Active

Region Code: 09
Programmatic ID: AIR CASJV00006039C0497
Facility Registry ID: 110000482059
Air Operating Status Code: OPR
Default Air Classification Code: MAJ
Air Program: State Implementation Plan for National Primary and Secondary Ambient Air Quality Standards
Activity Date: 2016-07-26 00:00:00
Activity Status Date: 2016-08-29 14:35:30
Activity Group: Compliance Monitoring
Activity Type: Inspection/Evaluation
Activity Status: Active

Region Code: 09
Programmatic ID: AIR CASJV00006039C0497
Facility Registry ID: 110000482059
Air Operating Status Code: OPR
Default Air Classification Code: MAJ
Air Program: State Implementation Plan for National Primary and Secondary Ambient Air Quality Standards
Activity Date: 1998-01-29 00:00:00
Activity Status Date: Not reported
Activity Group: Compliance Monitoring
Activity Type: Inspection/Evaluation
Activity Status: Not reported

Region Code: 09
Programmatic ID: AIR CASJV00006039C0497
Facility Registry ID: 110000482059
Air Operating Status Code: OPR
Default Air Classification Code: MAJ
Air Program: State Implementation Plan for National Primary and Secondary Ambient Air Quality Standards
Activity Date: 1999-02-03 00:00:00
Activity Status Date: Not reported
Activity Group: Compliance Monitoring
Activity Type: Inspection/Evaluation
Activity Status: Not reported

Region Code: 09
Programmatic ID: AIR CASJV00006039C0497
Facility Registry ID: 110000482059
Air Operating Status Code: OPR
Default Air Classification Code: MAJ
Air Program: State Implementation Plan for National Primary and Secondary Ambient Air Quality Standards
Activity Date: 2000-05-11 00:00:00
Activity Status Date: Not reported
Activity Group: Compliance Monitoring
Activity Type: Inspection/Evaluation
Activity Status: Not reported

Region Code: 09

JOHN BEAN TECHNOLOGIES CORPORATION (Continued) **1000109395**

Programmatic ID: AIR CASJV00006039C0497
Facility Registry ID: 110000482059
Air Operating Status Code: OPR
Default Air Classification Code: MAJ
Air Program: State Implementation Plan for National Primary and Secondary Ambient Air Quality Standards
Activity Date: 2001-06-09 00:00:00
Activity Status Date: Not reported
Activity Group: Compliance Monitoring
Activity Type: Inspection/Evaluation
Activity Status: Not reported

Region Code: 09
Programmatic ID: AIR CASJV00006039C0497
Facility Registry ID: 110000482059
Air Operating Status Code: OPR
Default Air Classification Code: MAJ
Air Program: State Implementation Plan for National Primary and Secondary Ambient Air Quality Standards
Activity Date: 2002-05-01 00:00:00
Activity Status Date: Not reported
Activity Group: Compliance Monitoring
Activity Type: Inspection/Evaluation
Activity Status: Not reported

Region Code: 09
Programmatic ID: AIR CASJV00006039C0497
Facility Registry ID: 110000482059
Air Operating Status Code: OPR
Default Air Classification Code: MAJ
Air Program: State Implementation Plan for National Primary and Secondary Ambient Air Quality Standards
Activity Date: 2003-05-21 00:00:00
Activity Status Date: Not reported
Activity Group: Compliance Monitoring
Activity Type: Inspection/Evaluation
Activity Status: Not reported

Region Code: 09
Programmatic ID: AIR CASJV00006039C0497
Facility Registry ID: 110000482059
Air Operating Status Code: OPR
Default Air Classification Code: MAJ
Air Program: State Implementation Plan for National Primary and Secondary Ambient Air Quality Standards
Activity Date: 2004-05-26 00:00:00
Activity Status Date: Not reported
Activity Group: Compliance Monitoring
Activity Type: Inspection/Evaluation
Activity Status: Not reported

Region Code: 09
Programmatic ID: AIR CASJV00006039C0497
Facility Registry ID: 110000482059
Air Operating Status Code: OPR
Default Air Classification Code: MAJ
Air Program: State Implementation Plan for National Primary and Secondary Ambient Air Quality Standards
Activity Date: 2006-06-28 00:00:00
Activity Status Date: Not reported
Activity Group: Compliance Monitoring
Activity Type: Inspection/Evaluation

JOHN BEAN TECHNOLOGIES CORPORATION (Continued) **1000109395**

Activity Status: Not reported

Region Code: 09
Programmatic ID: AIR CASJV00006039C0497
Facility Registry ID: 110000482059
Air Operating Status Code: OPR
Default Air Classification Code: MAJ
Air Program: State Implementation Plan for National Primary and Secondary Ambient Air Quality Standards
Activity Date: 2006-07-05 00:00:00
Activity Status Date: Not reported
Activity Group: Compliance Monitoring
Activity Type: Inspection/Evaluation
Activity Status: Not reported

Region Code: 09
Programmatic ID: AIR CASJV00006039C0497
Facility Registry ID: 110000482059
Air Operating Status Code: OPR
Default Air Classification Code: MAJ
Air Program: State Implementation Plan for National Primary and Secondary Ambient Air Quality Standards
Activity Date: 2007-07-16 00:00:00
Activity Status Date: Not reported
Activity Group: Compliance Monitoring
Activity Type: Inspection/Evaluation
Activity Status: Not reported

Region Code: 09
Programmatic ID: AIR CASJV00006039C0497
Facility Registry ID: 110000482059
Air Operating Status Code: OPR
Default Air Classification Code: MAJ
Air Program: State Implementation Plan for National Primary and Secondary Ambient Air Quality Standards
Activity Date: 2008-06-13 00:00:00
Activity Status Date: Not reported
Activity Group: Compliance Monitoring
Activity Type: Inspection/Evaluation
Activity Status: Not reported

Region Code: 09
Programmatic ID: AIR CASJV00006039C0497
Facility Registry ID: 110000482059
Air Operating Status Code: OPR
Default Air Classification Code: MAJ
Air Program: State Implementation Plan for National Primary and Secondary Ambient Air Quality Standards
Activity Date: 2008-11-12 00:00:00
Activity Status Date: Not reported
Activity Group: Compliance Monitoring
Activity Type: Inspection/Evaluation
Activity Status: Not reported

Region Code: 09
Programmatic ID: AIR CASJV00006039C0497
Facility Registry ID: 110000482059
Air Operating Status Code: OPR
Default Air Classification Code: MAJ
Air Program: State Implementation Plan for National Primary and Secondary Ambient Air Quality Standards
Activity Date: 2009-07-06 00:00:00

JOHN BEAN TECHNOLOGIES CORPORATION (Continued) **1000109395**

Activity Status Date:	Not reported
Activity Group:	Compliance Monitoring
Activity Type:	Inspection/Evaluation
Activity Status:	Not reported

Region Code:	09
Programmatic ID:	AIR CASJV00006039C0497
Facility Registry ID:	110000482059
Air Operating Status Code:	OPR
Default Air Classification Code:	MAJ
Air Program:	State Implementation Plan for National Primary and Secondary Ambient Air Quality Standards
Activity Date:	2010-07-29 00:00:00
Activity Status Date:	Not reported
Activity Group:	Compliance Monitoring
Activity Type:	Inspection/Evaluation
Activity Status:	Not reported

Region Code:	09
Programmatic ID:	AIR CASJV00006039C0497
Facility Registry ID:	110000482059
Air Operating Status Code:	OPR
Default Air Classification Code:	MAJ
Air Program:	State Implementation Plan for National Primary and Secondary Ambient Air Quality Standards
Activity Date:	2010-08-06 00:00:00
Activity Status Date:	Not reported
Activity Group:	Compliance Monitoring
Activity Type:	Inspection/Evaluation
Activity Status:	Not reported

Region Code:	09
Programmatic ID:	AIR CASJV00006039C0497
Facility Registry ID:	110000482059
Air Operating Status Code:	OPR
Default Air Classification Code:	MAJ
Air Program:	State Implementation Plan for National Primary and Secondary Ambient Air Quality Standards
Activity Date:	2011-08-10 00:00:00
Activity Status Date:	Not reported
Activity Group:	Compliance Monitoring
Activity Type:	Inspection/Evaluation
Activity Status:	Not reported

Region Code:	09
Programmatic ID:	AIR CASJV00006039C0497
Facility Registry ID:	110000482059
Air Operating Status Code:	OPR
Default Air Classification Code:	MAJ
Air Program:	State Implementation Plan for National Primary and Secondary Ambient Air Quality Standards
Activity Date:	2012-08-01 00:00:00
Activity Status Date:	Not reported
Activity Group:	Compliance Monitoring
Activity Type:	Inspection/Evaluation
Activity Status:	Not reported

Region Code:	09
Programmatic ID:	AIR CASJV00006039C0497
Facility Registry ID:	110000482059
Air Operating Status Code:	OPR

JOHN BEAN TECHNOLOGIES CORPORATION (Continued) **1000109395**

Default Air Classification Code: MAJ
Air Program: State Implementation Plan for National Primary and Secondary Ambient Air Quality Standards
Activity Date: 2013-06-12 00:00:00
Activity Status Date: Not reported
Activity Group: Compliance Monitoring
Activity Type: Inspection/Evaluation
Activity Status: Not reported

Region Code: 09
Programmatic ID: AIR CASJV00006039C0497
Facility Registry ID: 110000482059
Air Operating Status Code: OPR
Default Air Classification Code: MAJ
Air Program: State Implementation Plan for National Primary and Secondary Ambient Air Quality Standards
Activity Date: 2014-02-18 00:00:00
Activity Status Date: Not reported
Activity Group: Compliance Monitoring
Activity Type: Inspection/Evaluation
Activity Status: Not reported

Region Code: 09
Programmatic ID: AIR CASJV00006039C0497
Facility Registry ID: 110000482059
Air Operating Status Code: OPR
Default Air Classification Code: MAJ
Air Program: State Implementation Plan for National Primary and Secondary Ambient Air Quality Standards
Activity Date: 2014-03-27 00:00:00
Activity Status Date: Not reported
Activity Group: Compliance Monitoring
Activity Type: Inspection/Evaluation
Activity Status: Not reported

Region Code: 09
Programmatic ID: AIR CASJV00006039C0497
Facility Registry ID: 110000482059
Air Operating Status Code: OPR
Default Air Classification Code: MAJ
Air Program: Title V Permits
Activity Date: 2009-07-06 00:00:00
Activity Status Date: Not reported
Activity Group: Case File
Activity Type: Case File
Activity Status: Resolved

Region Code: 09
Programmatic ID: AIR CASJV00006039C0497
Facility Registry ID: 110000482059
Air Operating Status Code: OPR
Default Air Classification Code: MAJ
Air Program: Title V Permits
Activity Date: 2010-01-07 00:00:00
Activity Status Date: 2010-01-07 00:00:00
Activity Group: Enforcement Action
Activity Type: Administrative - Formal
Activity Status: Resolved

Region Code: 09

JOHN BEAN TECHNOLOGIES CORPORATION (Continued) **1000109395**

Programmatic ID:	AIR CASJV00006039C0497
Facility Registry ID:	110000482059
Air Operating Status Code:	OPR
Default Air Classification Code:	MAJ
Air Program:	Title V Permits
Activity Date:	2009-07-13 00:00:00
Activity Status Date:	2009-07-13 00:00:00
Activity Group:	Enforcement Action
Activity Type:	Administrative - Informal
Activity Status:	Achieved

Envid:	1000109395
Region Code:	09
County Code:	CA039
Programmatic ID:	AIR CASJV00006039C0497
Facility Registry ID:	110000482059
D and B Number:	Not reported
Facility Site Name:	JOHN BEAN TECHNOLOGIES CORPORATION
Primary SIC Code:	2879
NAICS Code:	325320
Default Air Classification Code:	MAJ
Facility Type of Ownership Code:	POF
Air CMS Category Code:	SMI
HPV Status:	Not reported

US AIRS (AFS):

Region Code:	09
Programmatic ID:	AIR CASJV00006039C0497
Facility Registry ID:	110000482059
Air Operating Status Code:	OPR
Default Air Classification Code:	MAJ
Air Program:	State Implementation Plan for National Primary and Secondary Ambient Air Quality Standards
Activity Date:	2006-10-09 00:00:00
Activity Status Date:	Not reported
Activity Group:	Compliance Monitoring
Activity Type:	Compliance Investigation
Activity Status:	Not reported

Region Code:	09
Programmatic ID:	AIR CASJV00006039C0497
Facility Registry ID:	110000482059
Air Operating Status Code:	OPR
Default Air Classification Code:	MAJ
Air Program:	State Implementation Plan for National Primary and Secondary Ambient Air Quality Standards
Activity Date:	2015-06-10 00:00:00
Activity Status Date:	2015-06-15 13:13:16
Activity Group:	Compliance Monitoring
Activity Type:	Inspection/Evaluation
Activity Status:	Active

Region Code:	09
Programmatic ID:	AIR CASJV00006039C0497
Facility Registry ID:	110000482059
Air Operating Status Code:	OPR
Default Air Classification Code:	MAJ
Air Program:	State Implementation Plan for National Primary and Secondary Ambient Air Quality Standards
Activity Date:	2015-08-06 00:00:00

JOHN BEAN TECHNOLOGIES CORPORATION (Continued) **1000109395**

Activity Status Date:	2015-08-17 11:13:13
Activity Group:	Compliance Monitoring
Activity Type:	Inspection/Evaluation
Activity Status:	Active

Region Code:	09
Programmatic ID:	AIR CASJV00006039C0497
Facility Registry ID:	110000482059
Air Operating Status Code:	OPR
Default Air Classification Code:	MAJ
Air Program:	State Implementation Plan for National Primary and Secondary Ambient Air Quality Standards
Activity Date:	2015-08-06 00:00:00
Activity Status Date:	2015-08-18 11:12:57
Activity Group:	Compliance Monitoring
Activity Type:	Inspection/Evaluation
Activity Status:	Active

Region Code:	09
Programmatic ID:	AIR CASJV00006039C0497
Facility Registry ID:	110000482059
Air Operating Status Code:	OPR
Default Air Classification Code:	MAJ
Air Program:	State Implementation Plan for National Primary and Secondary Ambient Air Quality Standards
Activity Date:	2016-07-26 00:00:00
Activity Status Date:	2016-08-29 08:13:30
Activity Group:	Compliance Monitoring
Activity Type:	Inspection/Evaluation
Activity Status:	Active

Region Code:	09
Programmatic ID:	AIR CASJV00006039C0497
Facility Registry ID:	110000482059
Air Operating Status Code:	OPR
Default Air Classification Code:	MAJ
Air Program:	State Implementation Plan for National Primary and Secondary Ambient Air Quality Standards
Activity Date:	2016-07-26 00:00:00
Activity Status Date:	2016-08-29 14:35:30
Activity Group:	Compliance Monitoring
Activity Type:	Inspection/Evaluation
Activity Status:	Active

Region Code:	09
Programmatic ID:	AIR CASJV00006039C0497
Facility Registry ID:	110000482059
Air Operating Status Code:	OPR
Default Air Classification Code:	MAJ
Air Program:	State Implementation Plan for National Primary and Secondary Ambient Air Quality Standards
Activity Date:	1998-01-29 00:00:00
Activity Status Date:	Not reported
Activity Group:	Compliance Monitoring
Activity Type:	Inspection/Evaluation
Activity Status:	Not reported

Region Code:	09
Programmatic ID:	AIR CASJV00006039C0497
Facility Registry ID:	110000482059
Air Operating Status Code:	OPR

JOHN BEAN TECHNOLOGIES CORPORATION (Continued) **1000109395**

Default Air Classification Code: MAJ
Air Program: State Implementation Plan for National Primary and Secondary Ambient Air Quality Standards
Activity Date: 1999-02-03 00:00:00
Activity Status Date: Not reported
Activity Group: Compliance Monitoring
Activity Type: Inspection/Evaluation
Activity Status: Not reported

Region Code: 09
Programmatic ID: AIR CASJV00006039C0497
Facility Registry ID: 110000482059
Air Operating Status Code: OPR
Default Air Classification Code: MAJ
Air Program: State Implementation Plan for National Primary and Secondary Ambient Air Quality Standards
Activity Date: 2000-05-11 00:00:00
Activity Status Date: Not reported
Activity Group: Compliance Monitoring
Activity Type: Inspection/Evaluation
Activity Status: Not reported

Region Code: 09
Programmatic ID: AIR CASJV00006039C0497
Facility Registry ID: 110000482059
Air Operating Status Code: OPR
Default Air Classification Code: MAJ
Air Program: State Implementation Plan for National Primary and Secondary Ambient Air Quality Standards
Activity Date: 2001-06-09 00:00:00
Activity Status Date: Not reported
Activity Group: Compliance Monitoring
Activity Type: Inspection/Evaluation
Activity Status: Not reported

Region Code: 09
Programmatic ID: AIR CASJV00006039C0497
Facility Registry ID: 110000482059
Air Operating Status Code: OPR
Default Air Classification Code: MAJ
Air Program: State Implementation Plan for National Primary and Secondary Ambient Air Quality Standards
Activity Date: 2002-05-01 00:00:00
Activity Status Date: Not reported
Activity Group: Compliance Monitoring
Activity Type: Inspection/Evaluation
Activity Status: Not reported

Region Code: 09
Programmatic ID: AIR CASJV00006039C0497
Facility Registry ID: 110000482059
Air Operating Status Code: OPR
Default Air Classification Code: MAJ
Air Program: State Implementation Plan for National Primary and Secondary Ambient Air Quality Standards
Activity Date: 2003-05-21 00:00:00
Activity Status Date: Not reported
Activity Group: Compliance Monitoring
Activity Type: Inspection/Evaluation
Activity Status: Not reported

Region Code: 09

JOHN BEAN TECHNOLOGIES CORPORATION (Continued) **1000109395**

Programmatic ID: AIR CASJV00006039C0497
Facility Registry ID: 110000482059
Air Operating Status Code: OPR
Default Air Classification Code: MAJ
Air Program: State Implementation Plan for National Primary and Secondary Ambient Air Quality Standards
Activity Date: 2004-05-26 00:00:00
Activity Status Date: Not reported
Activity Group: Compliance Monitoring
Activity Type: Inspection/Evaluation
Activity Status: Not reported

Region Code: 09
Programmatic ID: AIR CASJV00006039C0497
Facility Registry ID: 110000482059
Air Operating Status Code: OPR
Default Air Classification Code: MAJ
Air Program: State Implementation Plan for National Primary and Secondary Ambient Air Quality Standards
Activity Date: 2006-06-28 00:00:00
Activity Status Date: Not reported
Activity Group: Compliance Monitoring
Activity Type: Inspection/Evaluation
Activity Status: Not reported

Region Code: 09
Programmatic ID: AIR CASJV00006039C0497
Facility Registry ID: 110000482059
Air Operating Status Code: OPR
Default Air Classification Code: MAJ
Air Program: State Implementation Plan for National Primary and Secondary Ambient Air Quality Standards
Activity Date: 2006-07-05 00:00:00
Activity Status Date: Not reported
Activity Group: Compliance Monitoring
Activity Type: Inspection/Evaluation
Activity Status: Not reported

Region Code: 09
Programmatic ID: AIR CASJV00006039C0497
Facility Registry ID: 110000482059
Air Operating Status Code: OPR
Default Air Classification Code: MAJ
Air Program: State Implementation Plan for National Primary and Secondary Ambient Air Quality Standards
Activity Date: 2007-07-16 00:00:00
Activity Status Date: Not reported
Activity Group: Compliance Monitoring
Activity Type: Inspection/Evaluation
Activity Status: Not reported

Region Code: 09
Programmatic ID: AIR CASJV00006039C0497
Facility Registry ID: 110000482059
Air Operating Status Code: OPR
Default Air Classification Code: MAJ
Air Program: State Implementation Plan for National Primary and Secondary Ambient Air Quality Standards
Activity Date: 2008-06-13 00:00:00
Activity Status Date: Not reported
Activity Group: Compliance Monitoring
Activity Type: Inspection/Evaluation

JOHN BEAN TECHNOLOGIES CORPORATION (Continued) **1000109395**

Activity Status: Not reported

Region Code: 09
Programmatic ID: AIR CASJV00006039C0497
Facility Registry ID: 110000482059
Air Operating Status Code: OPR
Default Air Classification Code: MAJ
Air Program: State Implementation Plan for National Primary and Secondary Ambient Air Quality Standards
Activity Date: 2008-11-12 00:00:00
Activity Status Date: Not reported
Activity Group: Compliance Monitoring
Activity Type: Inspection/Evaluation
Activity Status: Not reported

Region Code: 09
Programmatic ID: AIR CASJV00006039C0497
Facility Registry ID: 110000482059
Air Operating Status Code: OPR
Default Air Classification Code: MAJ
Air Program: State Implementation Plan for National Primary and Secondary Ambient Air Quality Standards
Activity Date: 2009-07-06 00:00:00
Activity Status Date: Not reported
Activity Group: Compliance Monitoring
Activity Type: Inspection/Evaluation
Activity Status: Not reported

Region Code: 09
Programmatic ID: AIR CASJV00006039C0497
Facility Registry ID: 110000482059
Air Operating Status Code: OPR
Default Air Classification Code: MAJ
Air Program: State Implementation Plan for National Primary and Secondary Ambient Air Quality Standards
Activity Date: 2010-07-29 00:00:00
Activity Status Date: Not reported
Activity Group: Compliance Monitoring
Activity Type: Inspection/Evaluation
Activity Status: Not reported

Region Code: 09
Programmatic ID: AIR CASJV00006039C0497
Facility Registry ID: 110000482059
Air Operating Status Code: OPR
Default Air Classification Code: MAJ
Air Program: State Implementation Plan for National Primary and Secondary Ambient Air Quality Standards
Activity Date: 2010-08-06 00:00:00
Activity Status Date: Not reported
Activity Group: Compliance Monitoring
Activity Type: Inspection/Evaluation
Activity Status: Not reported

Region Code: 09
Programmatic ID: AIR CASJV00006039C0497
Facility Registry ID: 110000482059
Air Operating Status Code: OPR
Default Air Classification Code: MAJ
Air Program: State Implementation Plan for National Primary and Secondary Ambient Air Quality Standards
Activity Date: 2011-08-10 00:00:00

JOHN BEAN TECHNOLOGIES CORPORATION (Continued) **1000109395**

Activity Status Date:	Not reported
Activity Group:	Compliance Monitoring
Activity Type:	Inspection/Evaluation
Activity Status:	Not reported

Region Code:	09
Programmatic ID:	AIR CASJV00006039C0497
Facility Registry ID:	110000482059
Air Operating Status Code:	OPR
Default Air Classification Code:	MAJ
Air Program:	State Implementation Plan for National Primary and Secondary Ambient Air Quality Standards
Activity Date:	2012-08-01 00:00:00
Activity Status Date:	Not reported
Activity Group:	Compliance Monitoring
Activity Type:	Inspection/Evaluation
Activity Status:	Not reported

Region Code:	09
Programmatic ID:	AIR CASJV00006039C0497
Facility Registry ID:	110000482059
Air Operating Status Code:	OPR
Default Air Classification Code:	MAJ
Air Program:	State Implementation Plan for National Primary and Secondary Ambient Air Quality Standards
Activity Date:	2013-06-12 00:00:00
Activity Status Date:	Not reported
Activity Group:	Compliance Monitoring
Activity Type:	Inspection/Evaluation
Activity Status:	Not reported

Region Code:	09
Programmatic ID:	AIR CASJV00006039C0497
Facility Registry ID:	110000482059
Air Operating Status Code:	OPR
Default Air Classification Code:	MAJ
Air Program:	State Implementation Plan for National Primary and Secondary Ambient Air Quality Standards
Activity Date:	2014-02-18 00:00:00
Activity Status Date:	Not reported
Activity Group:	Compliance Monitoring
Activity Type:	Inspection/Evaluation
Activity Status:	Not reported

Region Code:	09
Programmatic ID:	AIR CASJV00006039C0497
Facility Registry ID:	110000482059
Air Operating Status Code:	OPR
Default Air Classification Code:	MAJ
Air Program:	State Implementation Plan for National Primary and Secondary Ambient Air Quality Standards
Activity Date:	2014-03-27 00:00:00
Activity Status Date:	Not reported
Activity Group:	Compliance Monitoring
Activity Type:	Inspection/Evaluation
Activity Status:	Not reported

Region Code:	09
Programmatic ID:	AIR CASJV00006039C0497
Facility Registry ID:	110000482059
Air Operating Status Code:	OPR

JOHN BEAN TECHNOLOGIES CORPORATION (Continued) **1000109395**

Default Air Classification Code:	MAJ
Air Program:	Title V Permits
Activity Date:	2009-07-06 00:00:00
Activity Status Date:	Not reported
Activity Group:	Case File
Activity Type:	Case File
Activity Status:	Resolved

Region Code:	09
Programmatic ID:	AIR CASJV00006039C0497
Facility Registry ID:	110000482059
Air Operating Status Code:	OPR
Default Air Classification Code:	MAJ
Air Program:	Title V Permits
Activity Date:	2010-01-07 00:00:00
Activity Status Date:	2010-01-07 00:00:00
Activity Group:	Enforcement Action
Activity Type:	Administrative - Formal
Activity Status:	Resolved

Region Code:	09
Programmatic ID:	AIR CASJV00006039C0497
Facility Registry ID:	110000482059
Air Operating Status Code:	OPR
Default Air Classification Code:	MAJ
Air Program:	Title V Permits
Activity Date:	2009-07-13 00:00:00
Activity Status Date:	2009-07-13 00:00:00
Activity Group:	Enforcement Action
Activity Type:	Administrative - Informal
Activity Status:	Achieved

C11 **JOHN BEAN TECHNOLOGIES CORP** **AST** **S113155066**
West **2300 W INDUSTRIAL AVE** **HAZNET** **N/A**
1/8-1/4 **MADERA, CA 93637** **HWTS**
0.160 mi.
847 ft. **Site 3 of 6 in cluster C**

Relative:
Higher

Actual:
258 ft.

AST:

Name:	JBT FOOD TECH
Address:	2300 INDUSTRIAL AVE
City/Zip:	MADERA,93637
Certified Unified Program Agencies:	Not reported
Owner:	JOHN BEAN TECHNOLOGIES CORP
Total Gallons:	Not reported
CERSID:	10425805
Facility ID:	Not reported
Business Name:	JBT FOOD TECH
Phone:	(559) 661-3200
Fax:	(559) 661-3222
Mailing Address:	2300 INDUSTRIAL AVE BOX A
Mailing Address City:	MADERA
Mailing Address State:	CA
Mailing Address Zip Code:	93637
Operator Name:	Leonard Mueller
Operator Phone:	(559) 661-3105
Owner Phone:	(559) 661-3200

JOHN BEAN TECHNOLOGIES CORP (Continued) **S113155066**

Owner Mail Address:	2300 INDUSTRIAL AVE
Owner State:	CA
Owner Zip Code:	93637
Owner Country:	United States
Property Owner Name:	JBT Corporation
Property Owner Phone:	1-312-861-5900
Property Owner Mailing Address:	70 West Madison
Property Owner City:	Chicago
Property Owner Stat :	IL
Property Owner Zip Code:	60602
Property Owner Country:	United States
EPAID:	CAL000339613

HAZNET:

Name:	JOHN BEAN TECHNOLOGIES CORP
Address:	2300 W INDUSTRIAL AVE
Address 2:	Not reported
City,State,Zip:	MADERA, CA 936375210
Contact:	JAIME SOTO
Telephone:	5596613265
Mailing Name:	Not reported
Mailing Address:	2300 W INDUSTRIAL AVE
Year:	2017
Gepaid:	CAL000339613
TSD EPA ID:	CAD059494310
CA Waste Code:	591 - Baghouse waste
Disposal Method:	H141 - Storage, Bulking, And/Or Transfer Off Site--No Treatment/Reovery (H010-H129) Or (H131-H135)
Tons:	0.496
Year:	2017
Gepaid:	CAL000339613
TSD EPA ID:	UTD981552177
CA Waste Code:	491 - Unspecified sludge waste
Disposal Method:	H040 - Incineration--Thermal Destruction Other Than Use As A Fuel
Tons:	0.356
Year:	2017
Gepaid:	CAL000339613
TSD EPA ID:	UTD981552177
CA Waste Code:	352 - Other organic solids
Disposal Method:	H040 - Incineration--Thermal Destruction Other Than Use As A Fuel
Tons:	0.486
Year:	2017
Gepaid:	CAL000339613
TSD EPA ID:	CAD059494310
CA Waste Code:	343 - Unspecified organic liquid mixture
Disposal Method:	H141 - Storage, Bulking, And/Or Transfer Off Site--No Treatment/Reovery (H010-H129) Or (H131-H135)
Tons:	0.697
Year:	2017
Gepaid:	CAL000339613
TSD EPA ID:	CAD059494310
CA Waste Code:	223 - Unspecified oil-containing waste

JOHN BEAN TECHNOLOGIES CORP (Continued) **S113155066**

Disposal Method: H141 - Storage, Bulking, And/Or Transfer Off Site--No Treatment/Reovery (H010-H129) Or (H131-H135)
Tons: 0.9295

Year: 2017
Gepaid: CAL000339613
TSD EPA ID: CAD044429835
CA Waste Code: 221 - Waste oil and mixed oil
Disposal Method: H141 - Storage, Bulking, And/Or Transfer Off Site--No Treatment/Reovery (H010-H129) Or (H131-H135)
Tons: 0.926

Year: 2017
Gepaid: CAL000339613
TSD EPA ID: ARD069748192
CA Waste Code: 352 - Other organic solids
Disposal Method: H040 - Incineration--Thermal Destruction Other Than Use As A Fuel
Tons: 0.828

Year: 2017
Gepaid: CAL000339613
TSD EPA ID: CAT080013352
CA Waste Code: 133 - Aqueous solution with total organic residues 10 percent or more
Disposal Method: H039 - Other Recovery Of Reclamation For Reuse Including Acid Regeneration, Organics Recovery Ect
Tons: 5.421

Year: 2016
Gepaid: CAL000339613
TSD EPA ID: CAD059494310
CA Waste Code: 591 - Baghouse waste
Disposal Method: H141 - Storage, Bulking, And/Or Transfer Off Site--No Treatment/Reovery (H010-H129) Or (H131-H135)
Tons: 3.217

Year: 2016
Gepaid: CAL000339613
TSD EPA ID: CAD044429835
CA Waste Code: 221 - Waste oil and mixed oil
Disposal Method: H141 - Storage, Bulking, And/Or Transfer Off Site--No Treatment/Reovery (H010-H129) Or (H131-H135)
Tons: 2.155

Click this hyperlink while viewing on your computer to access
57 additional CA HAZNET: record(s) in the EDR Site Report.

Additional Info:
Year: 2017
Gen EPA ID: CAL000339613

Shipment Date: 20171024
Creation Date: 7/12/2018 18:30:34
Receipt Date: 20161204
Manifest ID: 010273078FLE
Trans EPA ID: MAD039322250
Trans Name: CLEAN HARBORS ENVIRONMENTAL SERVICE INC

JOHN BEAN TECHNOLOGIES CORP (Continued) **S113155066**

Trans 2 EPA ID:	AZR000513770
Trans 2 Name:	SLT
TSDF EPA ID:	ARD069748192
Trans Name:	CLEAN HARBORS EL DORADO LLC
TSDF Alt EPA ID:	Not reported
TSDF Alt Name:	Not reported
Waste Code Description:	352 - Other organic solids
RCRA Code:	D008
Meth Code:	H040 - Incineration--Thermal Destruction Other Than Use As A Fuel
Quantity Tons:	0.828
Waste Quantity:	1656
Quantity Unit:	P
Additional Code 1:	D007
Additional Code 2:	Not reported
Additional Code 3:	Not reported
Additional Code 4:	Not reported
Additional Code 5:	Not reported

Shipment Date:	20170406
Creation Date:	7/12/2018 18:30:34
Receipt Date:	20170425
Manifest ID:	010558862FLE
Trans EPA ID:	MAD039322250
Trans Name:	CLEAN HARBORS ENVIRONMENTAL SERVICE INC
Trans 2 EPA ID:	MOD095038998
Trans 2 Name:	TSMT
TSDF EPA ID:	UTD981552177
Trans Name:	CLEAN HARBORS ARAGONITE LLC
TSDF Alt EPA ID:	Not reported
TSDF Alt Name:	Not reported
Waste Code Description:	491 - Unspecified sludge waste
RCRA Code:	D007
Meth Code:	H040 - Incineration--Thermal Destruction Other Than Use As A Fuel
Quantity Tons:	0.356
Waste Quantity:	712
Quantity Unit:	P
Additional Code 1:	Not reported
Additional Code 2:	Not reported
Additional Code 3:	Not reported
Additional Code 4:	Not reported
Additional Code 5:	Not reported

Shipment Date:	20170406
Creation Date:	7/12/2018 18:30:34
Receipt Date:	20170425
Manifest ID:	010558862FLE
Trans EPA ID:	MAD039322250
Trans Name:	CLEAN HARBORS ENVIRONMENTAL SERVICE INC
Trans 2 EPA ID:	MOD095038998
Trans 2 Name:	TSMT
TSDF EPA ID:	UTD981552177
Trans Name:	CLEAN HARBORS ARAGONITE LLC
TSDF Alt EPA ID:	Not reported
TSDF Alt Name:	Not reported
Waste Code Description:	352 - Other organic solids
RCRA Code:	Not reported
Meth Code:	H040 - Incineration--Thermal Destruction Other Than Use As A Fuel

JOHN BEAN TECHNOLOGIES CORP (Continued) **S113155066**

Quantity Tons:	0.388
Waste Quantity:	776
Quantity Unit:	P
Additional Code 1:	Not reported
Additional Code 2:	Not reported
Additional Code 3:	Not reported
Additional Code 4:	Not reported
Additional Code 5:	Not reported

Shipment Date:	20170406
Creation Date:	7/12/2018 18:30:34
Receipt Date:	20170425
Manifest ID:	010558862FLE
Trans EPA ID:	MAD039322250
Trans Name:	CLEAN HARBORS ENVIRONMENTAL SERVICE INC
Trans 2 EPA ID:	MOD095038998
Trans 2 Name:	TSMT
TSDF EPA ID:	UTD981552177
Trans Name:	CLEAN HARBORS ARAGONITE LLC
TSDF Alt EPA ID:	Not reported
TSDF Alt Name:	Not reported
Waste Code Description:	352 - Other organic solids
RCRA Code:	F003
Meth Code:	H040 - Incineration--Thermal Destruction Other Than Use As A Fuel
Quantity Tons:	0.098
Waste Quantity:	196
Quantity Unit:	P
Additional Code 1:	D001
Additional Code 2:	Not reported
Additional Code 3:	Not reported
Additional Code 4:	Not reported
Additional Code 5:	Not reported

Shipment Date:	20170406
Creation Date:	9/28/2018 18:30:12
Receipt Date:	20170521
Manifest ID:	010558863FLE
Trans EPA ID:	MAD039322250
Trans Name:	CLEAN HARBORS ENVIRONMENTAL SERVICE INC
Trans 2 EPA ID:	MOD0950998
Trans 2 Name:	TSMT
TSDF EPA ID:	ARD069748192
Trans Name:	CLEAN HARBORS EL DORADO LLC
TSDF Alt EPA ID:	Not reported
TSDF Alt Name:	Not reported
Waste Code Description:	352 - Other organic solids
RCRA Code:	D008
Meth Code:	H040 - Incineration--Thermal Destruction Other Than Use As A Fuel
Quantity Tons:	0.196
Waste Quantity:	392
Quantity Unit:	P
Additional Code 1:	D007
Additional Code 2:	Not reported
Additional Code 3:	Not reported
Additional Code 4:	Not reported
Additional Code 5:	Not reported

JOHN BEAN TECHNOLOGIES CORP (Continued) **S113155066**

Shipment Date:	20170406
Creation Date:	5/9/2018 18:32:31
Receipt Date:	20170419
Manifest ID:	010558864FLE
Trans EPA ID:	MAD039322250
Trans Name:	CLEAN HARBORS ENVIRONMENTAL SERVICE INC
Trans 2 EPA ID:	Not reported
Trans 2 Name:	Not reported
TSDF EPA ID:	CAD059494310
Trans Name:	CLEAN HARBORS SAN JOSE LLC
TSDF Alt EPA ID:	Not reported
TSDF Alt Name:	Not reported
Waste Code Description:	343 - Unspecified organic liquid mixture
RCRA Code:	F003
Meth Code:	H141 - Storage, Bulking, And/Or Transfer Off Site--No Treatment/Reovery (H010-H129) Or (H131-H135)
Quantity Tons:	0.697
Waste Quantity:	1394
Quantity Unit:	P
Additional Code 1:	D001
Additional Code 2:	Not reported
Additional Code 3:	Not reported
Additional Code 4:	Not reported
Additional Code 5:	Not reported

Shipment Date:	20170406
Creation Date:	5/9/2018 18:32:31
Receipt Date:	20170419
Manifest ID:	010558864FLE
Trans EPA ID:	MAD039322250
Trans Name:	CLEAN HARBORS ENVIRONMENTAL SERVICE INC
Trans 2 EPA ID:	Not reported
Trans 2 Name:	Not reported
TSDF EPA ID:	CAD059494310
Trans Name:	CLEAN HARBORS SAN JOSE LLC
TSDF Alt EPA ID:	Not reported
TSDF Alt Name:	Not reported
Waste Code Description:	591 - Baghouse waste
RCRA Code:	D008
Meth Code:	H141 - Storage, Bulking, And/Or Transfer Off Site--No Treatment/Reovery (H010-H129) Or (H131-H135)
Quantity Tons:	0.496
Waste Quantity:	992
Quantity Unit:	P
Additional Code 1:	D007
Additional Code 2:	Not reported
Additional Code 3:	Not reported
Additional Code 4:	Not reported
Additional Code 5:	Not reported

Shipment Date:	20170406
Creation Date:	5/9/2018 18:32:31
Receipt Date:	20170419
Manifest ID:	010558864FLE
Trans EPA ID:	MAD039322250
Trans Name:	CLEAN HARBORS ENVIRONMENTAL SERVICE INC
Trans 2 EPA ID:	Not reported

JOHN BEAN TECHNOLOGIES CORP (Continued) **S113155066**

Trans 2 Name:	Not reported
TSDF EPA ID:	CAD059494310
Trans Name:	CLEAN HARBORS SAN JOSE LLC
TSDF Alt EPA ID:	Not reported
TSDF Alt Name:	Not reported
Waste Code Description:	223 - Unspecified oil-containing waste
RCRA Code:	Not reported
Meth Code:	H141 - Storage, Bulking, And/Or Transfer Off Site--No Treatment/Reovery (H010-H129) Or (H131-H135)
Quantity Tons:	0.9295
Waste Quantity:	1859
Quantity Unit:	P
Additional Code 1:	Not reported
Additional Code 2:	Not reported
Additional Code 3:	Not reported
Additional Code 4:	Not reported
Additional Code 5:	Not reported
Shipment Date:	20170406
Creation Date:	5/21/2018 18:32:48
Receipt Date:	20170504
Manifest ID:	010558865FLE
Trans EPA ID:	MAD039322250
Trans Name:	CLEAN HARBORS ENVIRONMENTAL SERVICE INC
Trans 2 EPA ID:	Not reported
Trans 2 Name:	Not reported
TSDF EPA ID:	CAD044429835
Trans Name:	CLEAN HARBORS WILMINGTON LLC
TSDF Alt EPA ID:	Not reported
TSDF Alt Name:	Not reported
Waste Code Description:	221 - Waste oil and mixed oil
RCRA Code:	Not reported
Meth Code:	H141 - Storage, Bulking, And/Or Transfer Off Site--No Treatment/Reovery (H010-H129) Or (H131-H135)
Quantity Tons:	0.926
Waste Quantity:	1852
Quantity Unit:	P
Additional Code 1:	Not reported
Additional Code 2:	Not reported
Additional Code 3:	Not reported
Additional Code 4:	Not reported
Additional Code 5:	Not reported
Shipment Date:	20170224
Creation Date:	5/24/2017 18:30:17
Receipt Date:	20170224
Manifest ID:	005878385SKS
Trans EPA ID:	CAR000043331
Trans Name:	MASHBURN TRUCKING SERVICES, INC.
Trans 2 EPA ID:	Not reported
Trans 2 Name:	Not reported
TSDF EPA ID:	CAT080013352
Trans Name:	DEMENNO/KERDOON
TSDF Alt EPA ID:	Not reported
TSDF Alt Name:	Not reported
Waste Code Description:	133 - Aqueous solution with 10% or more total organic residues
RCRA Code:	Not reported

JOHN BEAN TECHNOLOGIES CORP (Continued) **S113155066**

Meth Code:	H039 - Other Recovery Of Reclamation For Reuse Including Acid Regeneration, Organics Recovery Ect
Quantity Tons:	5.421
Waste Quantity:	1300
Quantity Unit:	G
Additional Code 1:	Not reported
Additional Code 2:	Not reported
Additional Code 3:	Not reported
Additional Code 4:	Not reported
Additional Code 5:	Not reported

Additional Info:

Year:	2013
Gen EPA ID:	CAL000339613
Shipment Date:	20130812
Creation Date:	Not reported
Receipt Date:	Not reported
Manifest ID:	006605708FLE
Trans EPA ID:	MAD039322250
Trans Name:	CLEAN HARBORS ENVIRONMENTAL SERVICES INC
Trans 2 EPA ID:	AZR000508515
Trans 2 Name:	SLT
TSDF EPA ID:	NED981723513
Trans Name:	CLEAN HARBORS ENV SERVICES INC
TSDF Alt EPA ID:	Not reported
TSDF Alt Name:	Not reported
Waste Code Description:	223 - Unspecified oil-containing waste
RCRA Code:	Not reported
Meth Code:	H040 - Incineration--Thermal Destruction Other Than Use As A Fuel
Quantity Tons:	0.133
Waste Quantity:	266
Quantity Unit:	P
Additional Code 1:	Not reported
Additional Code 2:	Not reported
Additional Code 3:	Not reported
Additional Code 4:	Not reported
Additional Code 5:	Not reported
Shipment Date:	20130812
Creation Date:	10/17/2013 22:15:26
Receipt Date:	20130828
Manifest ID:	006605706FLE
Trans EPA ID:	MAD039322250
Trans Name:	CLEAN HARBORS ENVIRONMENTAL SERVICES INC
Trans 2 EPA ID:	TXR000081205
Trans 2 Name:	SAFETY KLEEN SYSTEMS INC
TSDF EPA ID:	CAD980675276
Trans Name:	CLEAN HARBORS BUTTONWILLOW LLC
TSDF Alt EPA ID:	Not reported
TSDF Alt Name:	Not reported
Waste Code Description:	591 - Baghouse waste
RCRA Code:	D008
Meth Code:	H132 - Landfill Or Surface Impoundment That Will Be Closed As Landfill(To Include On-Site Treatment And/Or Stabilization)
Quantity Tons:	1.596
Waste Quantity:	3192

JOHN BEAN TECHNOLOGIES CORP (Continued) **S113155066**

Quantity Unit:	P
Additional Code 1:	D007
Additional Code 2:	Not reported
Additional Code 3:	Not reported
Additional Code 4:	Not reported
Additional Code 5:	Not reported
Shipment Date:	20130812
Creation Date:	11/16/2013 22:15:06
Receipt Date:	20130905
Manifest ID:	006605709FLE
Trans EPA ID:	MAD039322250
Trans Name:	CLEAN HARBORS ENVIRONMENTAL SERVICES INC
Trans 2 EPA ID:	TXR000081205
Trans 2 Name:	SAFETY-KLEEN SYSTEMS INC
TSDF EPA ID:	CAD059494310
Trans Name:	CLEAN HARBORS SAN JOSE LLC
TSDF Alt EPA ID:	Not reported
TSDF Alt Name:	Not reported
Waste Code Description:	223 - Unspecified oil-containing waste
RCRA Code:	Not reported
Meth Code:	H141 - Storage, Bulking, And/Or Transfer Off Site--No Treatment/Reovery (H010-H129) Or (H131-H135)
Quantity Tons:	0.218
Waste Quantity:	436
Quantity Unit:	P
Additional Code 1:	Not reported
Additional Code 2:	Not reported
Additional Code 3:	Not reported
Additional Code 4:	Not reported
Additional Code 5:	Not reported
Shipment Date:	20130812
Creation Date:	1/7/2014 22:15:14
Receipt Date:	20130904
Manifest ID:	006605708FLE
Trans EPA ID:	MAD039322250
Trans Name:	CLEAN HARBORS ENVIRONMENTAL SERVICES INC
Trans 2 EPA ID:	AZR000508515
Trans 2 Name:	SLT
TSDF EPA ID:	NED981723513
Trans Name:	CLEAN HARBORS ENV SERVICES INC
TSDF Alt EPA ID:	Not reported
TSDF Alt Name:	Not reported
Waste Code Description:	352 - Other organic solids
RCRA Code:	Not reported
Meth Code:	H040 - Incineration--Thermal Destruction Other Than Use As A Fuel
Quantity Tons:	0.4575
Waste Quantity:	915
Quantity Unit:	P
Additional Code 1:	Not reported
Additional Code 2:	Not reported
Additional Code 3:	Not reported
Additional Code 4:	Not reported
Additional Code 5:	Not reported
Shipment Date:	20130812

JOHN BEAN TECHNOLOGIES CORP (Continued) **S113155066**

Creation Date:	1/7/2014 22:15:14
Receipt Date:	20130904
Manifest ID:	006605708FLE
Trans EPA ID:	MAD039322250
Trans Name:	CLEAN HARBORS ENVIRONMENTAL SERVICES INC
Trans 2 EPA ID:	AZR000508515
Trans 2 Name:	SLT
TSDF EPA ID:	NED981723513
Trans Name:	CLEAN HARBORS ENV SERVICES INC
TSDF Alt EPA ID:	Not reported
TSDF Alt Name:	Not reported
Waste Code Description:	491 - Unspecified sludge waste
RCRA Code:	D007
Meth Code:	H040 - Incineration--Thermal Destruction Other Than Use As A Fuel
Quantity Tons:	0.381
Waste Quantity:	762
Quantity Unit:	P
Additional Code 1:	Not reported
Additional Code 2:	Not reported
Additional Code 3:	Not reported
Additional Code 4:	Not reported
Additional Code 5:	Not reported

Shipment Date:	20130812
Creation Date:	1/7/2014 22:15:14
Receipt Date:	20130904
Manifest ID:	006605708FLE
Trans EPA ID:	MAD039322250
Trans Name:	CLEAN HARBORS ENVIRONMENTAL SERVICES INC
Trans 2 EPA ID:	AZR000508515
Trans 2 Name:	SLT
TSDF EPA ID:	NED981723513
Trans Name:	CLEAN HARBORS ENV SERVICES INC
TSDF Alt EPA ID:	Not reported
TSDF Alt Name:	Not reported
Waste Code Description:	352 - Other organic solids
RCRA Code:	F003
Meth Code:	H040 - Incineration--Thermal Destruction Other Than Use As A Fuel
Quantity Tons:	0.176
Waste Quantity:	352
Quantity Unit:	P
Additional Code 1:	D001
Additional Code 2:	Not reported
Additional Code 3:	Not reported
Additional Code 4:	Not reported
Additional Code 5:	Not reported

Shipment Date:	20130812
Creation Date:	1/7/2014 22:15:14
Receipt Date:	20130904
Manifest ID:	006605708FLE
Trans EPA ID:	MAD039322250
Trans Name:	CLEAN HARBORS ENVIRONMENTAL SERVICES INC
Trans 2 EPA ID:	AZR000508515
Trans 2 Name:	SLT
TSDF EPA ID:	NED981723513
Trans Name:	CLEAN HARBORS ENV SERVICES INC

JOHN BEAN TECHNOLOGIES CORP (Continued) **S113155066**

TSDF Alt EPA ID:	Not reported
TSDF Alt Name:	Not reported
Waste Code Description:	343 - Unspecified organic liquid mixture
RCRA Code:	F003
Meth Code:	H040 - Incineration--Thermal Destruction Other Than Use As A Fuel
Quantity Tons:	0.233
Waste Quantity:	466
Quantity Unit:	P
Additional Code 1:	D001
Additional Code 2:	Not reported
Additional Code 3:	Not reported
Additional Code 4:	Not reported
Additional Code 5:	Not reported
Shipment Date:	20130812
Creation Date:	1/18/2014 22:15:06
Receipt Date:	20130926
Manifest ID:	006605707FLE
Trans EPA ID:	MAD039322250
Trans Name:	CLEAN HARBORS ENVIRONMENTAL SERVICES INC
Trans 2 EPA ID:	TXR000081205
Trans 2 Name:	SAFETY-KLEEN SYSTEMS INC
TSDF EPA ID:	ARD069748192
Trans Name:	CLEAN HARBORS EL DORADO LLC
TSDF Alt EPA ID:	Not reported
TSDF Alt Name:	Not reported
Waste Code Description:	352 - Other organic solids
RCRA Code:	D008
Meth Code:	H040 - Incineration--Thermal Destruction Other Than Use As A Fuel
Quantity Tons:	0.193
Waste Quantity:	386
Quantity Unit:	P
Additional Code 1:	D007
Additional Code 2:	Not reported
Additional Code 3:	Not reported
Additional Code 4:	Not reported
Additional Code 5:	Not reported
Shipment Date:	20130422
Creation Date:	8/12/2013 22:15:07
Receipt Date:	20130503
Manifest ID:	006654290FLE
Trans EPA ID:	MAD039322250
Trans Name:	CLEAN HARBORS ENVIRONMENTAL SERVICES INC
Trans 2 EPA ID:	MAD039322250
Trans 2 Name:	CLEAN HARBORS
TSDF EPA ID:	CAD059494310
Trans Name:	CLEAN HARBORS SAN JOSE LLC
TSDF Alt EPA ID:	Not reported
TSDF Alt Name:	Not reported
Waste Code Description:	591 - Baghouse waste
RCRA Code:	D008
Meth Code:	H141 - Storage, Bulking, And/Or Transfer Off Site--No Treatment/Reovery (H010-H129) Or (H131-H135)
Quantity Tons:	1.7295
Waste Quantity:	3459
Quantity Unit:	P

JOHN BEAN TECHNOLOGIES CORP (Continued) **S113155066**

Additional Code 1:	D007
Additional Code 2:	Not reported
Additional Code 3:	Not reported
Additional Code 4:	Not reported
Additional Code 5:	Not reported
Shipment Date:	20130422
Creation Date:	9/20/2013 22:15:10
Receipt Date:	20130512
Manifest ID:	006654289FLE
Trans EPA ID:	MAD039322250
Trans Name:	CLEAN HARBORS ENVIRONMENTAL SERVICES INC
Trans 2 EPA ID:	MAD039322250
Trans 2 Name:	CLEAN HARBORS
TSDF EPA ID:	NED981723513
Trans Name:	CLEAN HARBORS ENV SERVICES INC
TSDF Alt EPA ID:	Not reported
TSDF Alt Name:	Not reported
Waste Code Description:	352 - Other organic solids
RCRA Code:	F003
Meth Code:	H040 - Incineration--Thermal Destruction Other Than Use As A Fuel
Quantity Tons:	0.034
Waste Quantity:	68
Quantity Unit:	P
Additional Code 1:	Not reported
Additional Code 2:	Not reported
Additional Code 3:	Not reported
Additional Code 4:	Not reported
Additional Code 5:	Not reported

Additional Info:

Year:	2009
Gen EPA ID:	CAL000339613
Shipment Date:	20090831
Creation Date:	10/29/2009 18:30:19
Receipt Date:	20090904
Manifest ID:	000006961MWI
Trans EPA ID:	MAD039322250
Trans Name:	CLEAN HARBORS ENVIRONMENTAL SERVICES INC
Trans 2 EPA ID:	Not reported
Trans 2 Name:	Not reported
TSDF EPA ID:	CAD059494310
Trans Name:	CLEAN HARBORS SAN JOSE LLC
TSDF Alt EPA ID:	Not reported
TSDF Alt Name:	Not reported
Waste Code Description:	343 - Unspecified organic liquid mixture
RCRA Code:	F003
Meth Code:	H141 - Storage, Bulking, And/Or Transfer Off Site--No Treatment/Reovery (H010-H129) Or (H131-H135)
Quantity Tons:	0.475
Waste Quantity:	950
Quantity Unit:	P
Additional Code 1:	D001
Additional Code 2:	Not reported
Additional Code 3:	Not reported
Additional Code 4:	Not reported

JOHN BEAN TECHNOLOGIES CORP (Continued) **S113155066**

Additional Code 5:	Not reported
Shipment Date:	20090831
Creation Date:	10/29/2009 18:30:19
Receipt Date:	20090904
Manifest ID:	000006961MWI
Trans EPA ID:	MAD039322250
Trans Name:	CLEAN HARBORS ENVIRONMENTAL SERVICES INC
Trans 2 EPA ID:	Not reported
Trans 2 Name:	Not reported
TSDF EPA ID:	CAD059494310
Trans Name:	CLEAN HARBORS SAN JOSE LLC
TSDF Alt EPA ID:	Not reported
TSDF Alt Name:	Not reported
Waste Code Description:	343 - Unspecified organic liquid mixture
RCRA Code:	F005
Meth Code:	H141 - Storage, Bulking, And/Or Transfer Off Site--No Treatment/Reovery (H010-H129) Or (H131-H135)
Quantity Tons:	0.02
Waste Quantity:	40
Quantity Unit:	P
Additional Code 1:	F003
Additional Code 2:	D001
Additional Code 3:	Not reported
Additional Code 4:	Not reported
Additional Code 5:	Not reported
Shipment Date:	20090831
Creation Date:	10/29/2009 18:30:19
Receipt Date:	20090904
Manifest ID:	000006961MWI
Trans EPA ID:	MAD039322250
Trans Name:	CLEAN HARBORS ENVIRONMENTAL SERVICES INC
Trans 2 EPA ID:	Not reported
Trans 2 Name:	Not reported
TSDF EPA ID:	CAD059494310
Trans Name:	CLEAN HARBORS SAN JOSE LLC
TSDF Alt EPA ID:	Not reported
TSDF Alt Name:	Not reported
Waste Code Description:	491 - Unspecified sludge waste
RCRA Code:	D007
Meth Code:	H141 - Storage, Bulking, And/Or Transfer Off Site--No Treatment/Reovery (H010-H129) Or (H131-H135)
Quantity Tons:	2.263
Waste Quantity:	4526
Quantity Unit:	P
Additional Code 1:	Not reported
Additional Code 2:	Not reported
Additional Code 3:	Not reported
Additional Code 4:	Not reported
Additional Code 5:	Not reported
Shipment Date:	20090831
Creation Date:	10/29/2009 18:30:19
Receipt Date:	20090904
Manifest ID:	000006961MWI
Trans EPA ID:	MAD039322250

JOHN BEAN TECHNOLOGIES CORP (Continued) **S113155066**

Trans Name:	CLEAN HARBORS ENVIRONMENTAL SERVICES INC
Trans 2 EPA ID:	Not reported
Trans 2 Name:	Not reported
TSDF EPA ID:	CAD059494310
Trans Name:	CLEAN HARBORS SAN JOSE LLC
TSDF Alt EPA ID:	Not reported
TSDF Alt Name:	Not reported
Waste Code Description:	591 - Baghouse waste
RCRA Code:	D008
Meth Code:	H141 - Storage, Bulking, And/Or Transfer Off Site--No Treatment/Reovery (H010-H129) Or (H131-H135)
Quantity Tons:	0.537
Waste Quantity:	1074
Quantity Unit:	P
Additional Code 1:	D007
Additional Code 2:	Not reported
Additional Code 3:	Not reported
Additional Code 4:	Not reported
Additional Code 5:	Not reported
Shipment Date:	20090831
Creation Date:	Not reported
Receipt Date:	Not reported
Manifest ID:	000006961MWI
Trans EPA ID:	MAD039322250
Trans Name:	CLEAN HARBORS ENVIRONMENTAL SERVICES INC
Trans 2 EPA ID:	Not reported
Trans 2 Name:	Not reported
TSDF EPA ID:	CAD059494310
Trans Name:	CLEAN HARBORS SAN JOSE LLC
TSDF Alt EPA ID:	Not reported
TSDF Alt Name:	Not reported
Waste Code Description:	352 - Other organic solids
RCRA Code:	F003
Meth Code:	- Not reported
Quantity Tons:	0.184
Waste Quantity:	368
Quantity Unit:	P
Additional Code 1:	D001
Additional Code 2:	Not reported
Additional Code 3:	Not reported
Additional Code 4:	Not reported
Additional Code 5:	Not reported
Shipment Date:	20090831
Creation Date:	Not reported
Receipt Date:	Not reported
Manifest ID:	000006961MWI
Trans EPA ID:	MAD039322250
Trans Name:	CLEAN HARBORS ENVIRONMENTAL SERVICES INC
Trans 2 EPA ID:	Not reported
Trans 2 Name:	Not reported
TSDF EPA ID:	CAD059494310
Trans Name:	CLEAN HARBORS SAN JOSE LLC
TSDF Alt EPA ID:	Not reported
TSDF Alt Name:	Not reported
Waste Code Description:	352 - Other organic solids

JOHN BEAN TECHNOLOGIES CORP (Continued) **S113155066**

RCRA Code:	D008
Meth Code:	H141 - Storage, Bulking, And/Or Transfer Off Site--No Treatment/Reovery (H010-H129) Or (H131-H135)
Quantity Tons:	0.174
Waste Quantity:	348
Quantity Unit:	P
Additional Code 1:	D007
Additional Code 2:	Not reported
Additional Code 3:	Not reported
Additional Code 4:	Not reported
Additional Code 5:	Not reported
Shipment Date:	20090831
Creation Date:	Not reported
Receipt Date:	Not reported
Manifest ID:	000006961MWI
Trans EPA ID:	MAD039322250
Trans Name:	CLEAN HARBORS ENVIRONMENTAL SERVICES INC
Trans 2 EPA ID:	Not reported
Trans 2 Name:	Not reported
TSDF EPA ID:	CAD059494310
Trans Name:	CLEAN HARBORS SAN JOSE LLC
TSDF Alt EPA ID:	Not reported
TSDF Alt Name:	Not reported
Waste Code Description:	352 - Other organic solids
RCRA Code:	Not reported
Meth Code:	H141 - Storage, Bulking, And/Or Transfer Off Site--No Treatment/Reovery (H010-H129) Or (H131-H135)
Quantity Tons:	0.783
Waste Quantity:	1566
Quantity Unit:	P
Additional Code 1:	Not reported
Additional Code 2:	Not reported
Additional Code 3:	Not reported
Additional Code 4:	Not reported
Additional Code 5:	Not reported
Shipment Date:	20090831
Creation Date:	Not reported
Receipt Date:	Not reported
Manifest ID:	000006961MWI
Trans EPA ID:	MAD039322250
Trans Name:	CLEAN HARBORS ENVIRONMENTAL SERVICES INC
Trans 2 EPA ID:	Not reported
Trans 2 Name:	Not reported
TSDF EPA ID:	CAD059494310
Trans Name:	CLEAN HARBORS SAN JOSE LLC
TSDF Alt EPA ID:	Not reported
TSDF Alt Name:	Not reported
Waste Code Description:	223 - Unspecified oil-containing waste
RCRA Code:	Not reported
Meth Code:	H141 - Storage, Bulking, And/Or Transfer Off Site--No Treatment/Reovery (H010-H129) Or (H131-H135)
Quantity Tons:	4.2075
Waste Quantity:	8415
Quantity Unit:	P
Additional Code 1:	Not reported

JOHN BEAN TECHNOLOGIES CORP (Continued) **S113155066**

Additional Code 2:	Not reported
Additional Code 3:	Not reported
Additional Code 4:	Not reported
Additional Code 5:	Not reported
Shipment Date:	20090413
Creation Date:	5/11/2009 18:30:47
Receipt Date:	20090413
Manifest ID:	002926846JJK
Trans EPA ID:	CAD008364432
Trans Name:	RHO CHEM LLC
Trans 2 EPA ID:	Not reported
Trans 2 Name:	Not reported
TSDF EPA ID:	CAD008364432
Trans Name:	RHO CHEM LLC
TSDF Alt EPA ID:	Not reported
TSDF Alt Name:	Not reported
Waste Code Description:	212 - Oxygenated solvents (acetone, butanol, ethyl acetate, etc.
RCRA Code:	F003
Meth Code:	H061 - Fuel Blending Prior To Energy Recovery At Another Site
Quantity Tons:	0.1815
Waste Quantity:	55
Quantity Unit:	G
Additional Code 1:	D001
Additional Code 2:	Not reported
Additional Code 3:	Not reported
Additional Code 4:	Not reported
Additional Code 5:	Not reported

Additional Info:

Year:	2015
Gen EPA ID:	CAL000339613
Shipment Date:	20150528
Creation Date:	1/19/2016 22:15:27
Receipt Date:	20150624
Manifest ID:	008300973FLE
Trans EPA ID:	MAD039322250
Trans Name:	CLEAN HARBORS ENVIRONMENTAL SERVICES INC
Trans 2 EPA ID:	MOR000501973
Trans 2 Name:	R & R TRUCKING
TSDF EPA ID:	AZD049318009
Trans Name:	CLEAN HARBORS ARIZONA LLC
TSDF Alt EPA ID:	Not reported
TSDF Alt Name:	Not reported
Waste Code Description:	223 - Unspecified oil-containing waste
RCRA Code:	Not reported
Meth Code:	H141 - Storage, Bulking, And/Or Transfer Off Site--No Treatment/Reovery (H010-H129) Or (H131-H135)
Quantity Tons:	0.524
Waste Quantity:	1048
Quantity Unit:	P
Additional Code 1:	Not reported
Additional Code 2:	Not reported
Additional Code 3:	Not reported
Additional Code 4:	Not reported
Additional Code 5:	Not reported

JOHN BEAN TECHNOLOGIES CORP (Continued) **S113155066**

Shipment Date:	20150528
Creation Date:	8/20/2015 22:15:33
Receipt Date:	20150612
Manifest ID:	008300974FLE
Trans EPA ID:	MAD039322250
Trans Name:	CLEAN HARBORS ENVIRONMENTAL SERVICES INC
Trans 2 EPA ID:	Not reported
Trans 2 Name:	Not reported
TSDF EPA ID:	CAD059494310
Trans Name:	CLEAN HARBORS SAN JOSE LLC
TSDF Alt EPA ID:	Not reported
TSDF Alt Name:	Not reported
Waste Code Description:	223 - Unspecified oil-containing waste
RCRA Code:	Not reported
Meth Code:	H141 - Storage, Bulking, And/Or Transfer Off Site--No Treatment/Reovery (H010-H129) Or (H131-H135)
Quantity Tons:	0.654
Waste Quantity:	1308
Quantity Unit:	P
Additional Code 1:	Not reported
Additional Code 2:	Not reported
Additional Code 3:	Not reported
Additional Code 4:	Not reported
Additional Code 5:	Not reported

Shipment Date:	20150528
Creation Date:	8/20/2015 22:15:33
Receipt Date:	20150612
Manifest ID:	008300974FLE
Trans EPA ID:	MAD039322250
Trans Name:	CLEAN HARBORS ENVIRONMENTAL SERVICES INC
Trans 2 EPA ID:	Not reported
Trans 2 Name:	Not reported
TSDF EPA ID:	CAD059494310
Trans Name:	CLEAN HARBORS SAN JOSE LLC
TSDF Alt EPA ID:	Not reported
TSDF Alt Name:	Not reported
Waste Code Description:	343 - Unspecified organic liquid mixture
RCRA Code:	F003
Meth Code:	H141 - Storage, Bulking, And/Or Transfer Off Site--No Treatment/Reovery (H010-H129) Or (H131-H135)
Quantity Tons:	0.239
Waste Quantity:	478
Quantity Unit:	P
Additional Code 1:	D001
Additional Code 2:	Not reported
Additional Code 3:	Not reported
Additional Code 4:	Not reported
Additional Code 5:	Not reported

Shipment Date:	20150310
Creation Date:	8/21/2015 22:15:28
Receipt Date:	20150323
Manifest ID:	008424992FLE
Trans EPA ID:	MAD039322250
Trans Name:	CLEAN HARBORS ENVIRONMENTAL SERVICES INC
Trans 2 EPA ID:	Not reported

JOHN BEAN TECHNOLOGIES CORP (Continued) **S113155066**

Trans 2 Name:	Not reported
TSDF EPA ID:	CAD059494310
Trans Name:	CLEAN HARBORS SAN JOSE LLC
TSDF Alt EPA ID:	Not reported
TSDF Alt Name:	Not reported
Waste Code Description:	491 - Unspecified sludge waste
RCRA Code:	D007
Meth Code:	H141 - Storage, Bulking, And/Or Transfer Off Site--No Treatment/Reovery (H010-H129) Or (H131-H135)
Quantity Tons:	0.336
Waste Quantity:	672
Quantity Unit:	P
Additional Code 1:	Not reported
Additional Code 2:	Not reported
Additional Code 3:	Not reported
Additional Code 4:	Not reported
Additional Code 5:	Not reported
Shipment Date:	20150310
Creation Date:	8/21/2015 22:15:28
Receipt Date:	20150323
Manifest ID:	008424992FLE
Trans EPA ID:	MAD039322250
Trans Name:	CLEAN HARBORS ENVIRONMENTAL SERVICES INC
Trans 2 EPA ID:	Not reported
Trans 2 Name:	Not reported
TSDF EPA ID:	CAD059494310
Trans Name:	CLEAN HARBORS SAN JOSE LLC
TSDF Alt EPA ID:	Not reported
TSDF Alt Name:	Not reported
Waste Code Description:	352 - Other organic solids
RCRA Code:	F003
Meth Code:	H141 - Storage, Bulking, And/Or Transfer Off Site--No Treatment/Reovery (H010-H129) Or (H131-H135)
Quantity Tons:	0.044
Waste Quantity:	88
Quantity Unit:	P
Additional Code 1:	Not reported
Additional Code 2:	Not reported
Additional Code 3:	Not reported
Additional Code 4:	Not reported
Additional Code 5:	Not reported
Shipment Date:	20150310
Creation Date:	Not reported
Receipt Date:	Not reported
Manifest ID:	008424992FLE
Trans EPA ID:	MAD039322250
Trans Name:	CLEAN HARBORS ENVIRONMENTAL SERVICES INC
Trans 2 EPA ID:	Not reported
Trans 2 Name:	Not reported
TSDF EPA ID:	CAD059494310
Trans Name:	CLEAN HARBORS SAN JOSE LLC
TSDF Alt EPA ID:	Not reported
TSDF Alt Name:	Not reported
Waste Code Description:	591 - Baghouse waste
RCRA Code:	D008

JOHN BEAN TECHNOLOGIES CORP (Continued) **S113155066**

Meth Code:	H141 - Storage, Bulking, And/Or Transfer Off Site--No Treatment/Reovery (H010-H129) Or (H131-H135)
Quantity Tons:	0.565
Waste Quantity:	1130
Quantity Unit:	P
Additional Code 1:	D007
Additional Code 2:	Not reported
Additional Code 3:	Not reported
Additional Code 4:	Not reported
Additional Code 5:	Not reported
Shipment Date:	20150310
Creation Date:	Not reported
Receipt Date:	Not reported
Manifest ID:	008424992FLE
Trans EPA ID:	MAD039322250
Trans Name:	CLEAN HARBORS ENVIRONMENTAL SERVICES INC
Trans 2 EPA ID:	Not reported
Trans 2 Name:	Not reported
TSDF EPA ID:	CAD059494310
Trans Name:	CLEAN HARBORS SAN JOSE LLC
TSDF Alt EPA ID:	Not reported
TSDF Alt Name:	Not reported
Waste Code Description:	352 - Other organic solids
RCRA Code:	Not reported
Meth Code:	H141 - Storage, Bulking, And/Or Transfer Off Site--No Treatment/Reovery (H010-H129) Or (H131-H135)
Quantity Tons:	0.542
Waste Quantity:	1084
Quantity Unit:	P
Additional Code 1:	Not reported
Additional Code 2:	Not reported
Additional Code 3:	Not reported
Additional Code 4:	Not reported
Additional Code 5:	Not reported
Shipment Date:	20150310
Creation Date:	Not reported
Receipt Date:	Not reported
Manifest ID:	008424992FLE
Trans EPA ID:	MAD039322250
Trans Name:	CLEAN HARBORS ENVIRONMENTAL SERVICES INC
Trans 2 EPA ID:	Not reported
Trans 2 Name:	Not reported
TSDF EPA ID:	CAD059494310
Trans Name:	CLEAN HARBORS SAN JOSE LLC
TSDF Alt EPA ID:	Not reported
TSDF Alt Name:	Not reported
Waste Code Description:	223 - Unspecified oil-containing waste
RCRA Code:	Not reported
Meth Code:	H141 - Storage, Bulking, And/Or Transfer Off Site--No Treatment/Reovery (H010-H129) Or (H131-H135)
Quantity Tons:	1.676
Waste Quantity:	3352
Quantity Unit:	P
Additional Code 1:	Not reported
Additional Code 2:	Not reported

JOHN BEAN TECHNOLOGIES CORP (Continued) **S113155066**

Additional Code 3:	Not reported
Additional Code 4:	Not reported
Additional Code 5:	Not reported
Shipment Date:	20150310
Creation Date:	8/21/2015 22:15:28
Receipt Date:	20150323
Manifest ID:	008424992FLE
Trans EPA ID:	MAD039322250
Trans Name:	CLEAN HARBORS ENVIRONMENTAL SERVICES INC
Trans 2 EPA ID:	Not reported
Trans 2 Name:	Not reported
TSDF EPA ID:	CAD059494310
Trans Name:	CLEAN HARBORS SAN JOSE LLC
TSDF Alt EPA ID:	Not reported
TSDF Alt Name:	Not reported
Waste Code Description:	343 - Unspecified organic liquid mixture
RCRA Code:	F003
Meth Code:	H141 - Storage, Bulking, And/Or Transfer Off Site--No Treatment/Reovery (H010-H129) Or (H131-H135)
Quantity Tons:	0.235
Waste Quantity:	470
Quantity Unit:	P
Additional Code 1:	D001
Additional Code 2:	Not reported
Additional Code 3:	Not reported
Additional Code 4:	Not reported
Additional Code 5:	Not reported
Shipment Date:	20150310
Creation Date:	8/10/2015 22:15:28
Receipt Date:	20150402
Manifest ID:	008424991FLE
Trans EPA ID:	MAD039322250
Trans Name:	CLEAN HARBORS ENVIRONMENTAL SERVICES INC
Trans 2 EPA ID:	AZR000513770
Trans 2 Name:	SLT
TSDF EPA ID:	ARD069748192
Trans Name:	CLEAN HARBORS EL DORADO LLC
TSDF Alt EPA ID:	Not reported
TSDF Alt Name:	Not reported
Waste Code Description:	352 - Other organic solids
RCRA Code:	D008
Meth Code:	H040 - Incineration--Thermal Destruction Other Than Use As A Fuel
Quantity Tons:	0.268
Waste Quantity:	536
Quantity Unit:	P
Additional Code 1:	D007
Additional Code 2:	Not reported
Additional Code 3:	Not reported
Additional Code 4:	Not reported
Additional Code 5:	Not reported

Additional Info:

Year:	2014
Gen EPA ID:	CAL000339613

JOHN BEAN TECHNOLOGIES CORP (Continued) **S113155066**

Shipment Date:	20141216
Creation Date:	3/19/2015 22:14:50
Receipt Date:	20141231
Manifest ID:	008051505FLE
Trans EPA ID:	MAD039322250
Trans Name:	CLEAN HARBORS ENVIRONMENTAL SERVICES INC
Trans 2 EPA ID:	Not reported
Trans 2 Name:	Not reported
TSDF EPA ID:	CAD059494310
Trans Name:	CLEAN HARBORS SAN JOSE LLC
TSDF Alt EPA ID:	Not reported
TSDF Alt Name:	Not reported
Waste Code Description:	343 - Unspecified organic liquid mixture
RCRA Code:	F003
Meth Code:	H141 - Storage, Bulking, And/Or Transfer Off Site--No Treatment/Reovery (H010-H129) Or (H131-H135)
Quantity Tons:	0.491
Waste Quantity:	982
Quantity Unit:	P
Additional Code 1:	D001
Additional Code 2:	Not reported
Additional Code 3:	Not reported
Additional Code 4:	Not reported
Additional Code 5:	Not reported

Shipment Date:	20141216
Creation Date:	3/19/2015 22:14:50
Receipt Date:	20141231
Manifest ID:	008051505FLE
Trans EPA ID:	MAD039322250
Trans Name:	CLEAN HARBORS ENVIRONMENTAL SERVICES INC
Trans 2 EPA ID:	Not reported
Trans 2 Name:	Not reported
TSDF EPA ID:	CAD059494310
Trans Name:	CLEAN HARBORS SAN JOSE LLC
TSDF Alt EPA ID:	Not reported
TSDF Alt Name:	Not reported
Waste Code Description:	133 - Aqueous solution with 10% or more total organic residues
RCRA Code:	Not reported
Meth Code:	H141 - Storage, Bulking, And/Or Transfer Off Site--No Treatment/Reovery (H010-H129) Or (H131-H135)
Quantity Tons:	0.255
Waste Quantity:	510
Quantity Unit:	P
Additional Code 1:	Not reported
Additional Code 2:	Not reported
Additional Code 3:	Not reported
Additional Code 4:	Not reported
Additional Code 5:	Not reported

Shipment Date:	20141216
Creation Date:	3/19/2015 22:14:50
Receipt Date:	20141231
Manifest ID:	008051505FLE
Trans EPA ID:	MAD039322250
Trans Name:	CLEAN HARBORS ENVIRONMENTAL SERVICES INC
Trans 2 EPA ID:	Not reported

JOHN BEAN TECHNOLOGIES CORP (Continued) **S113155066**

Trans 2 Name:	Not reported
TSDF EPA ID:	CAD059494310
Trans Name:	CLEAN HARBORS SAN JOSE LLC
TSDF Alt EPA ID:	Not reported
TSDF Alt Name:	Not reported
Waste Code Description:	223 - Unspecified oil-containing waste
RCRA Code:	Not reported
Meth Code:	H141 - Storage, Bulking, And/Or Transfer Off Site--No Treatment/Reovery (H010-H129) Or (H131-H135)
Quantity Tons:	1.3175
Waste Quantity:	2635
Quantity Unit:	P
Additional Code 1:	Not reported
Additional Code 2:	Not reported
Additional Code 3:	Not reported
Additional Code 4:	Not reported
Additional Code 5:	Not reported

Shipment Date:	20141216
Creation Date:	1/27/2016 22:15:12
Receipt Date:	Not reported
Manifest ID:	008051503FLE
Trans EPA ID:	MAD039322250
Trans Name:	CLEAN HARBORS ENVIRONMENTAL SERVICES INC
Trans 2 EPA ID:	Not reported
Trans 2 Name:	Not reported
TSDF EPA ID:	UTD981552177
Trans Name:	CLEAN HARBORS ARAGONITE LLC
TSDF Alt EPA ID:	Not reported
TSDF Alt Name:	Not reported
Waste Code Description:	352 - Other organic solids
RCRA Code:	F003
Meth Code:	- Not reported
Quantity Tons:	0.095
Waste Quantity:	190
Quantity Unit:	P
Additional Code 1:	D001
Additional Code 2:	Not reported
Additional Code 3:	Not reported
Additional Code 4:	Not reported
Additional Code 5:	Not reported

Shipment Date:	20141216
Creation Date:	1/27/2016 22:15:12
Receipt Date:	Not reported
Manifest ID:	008051503FLE
Trans EPA ID:	MAD039322250
Trans Name:	CLEAN HARBORS ENVIRONMENTAL SERVICES INC
Trans 2 EPA ID:	Not reported
Trans 2 Name:	Not reported
TSDF EPA ID:	UTD981552177
Trans Name:	CLEAN HARBORS ARAGONITE LLC
TSDF Alt EPA ID:	Not reported
TSDF Alt Name:	Not reported
Waste Code Description:	352 - Other organic solids
RCRA Code:	Not reported
Meth Code:	- Not reported

JOHN BEAN TECHNOLOGIES CORP (Continued) **S113155066**

Quantity Tons:	0.769
Waste Quantity:	1538
Quantity Unit:	P
Additional Code 1:	Not reported
Additional Code 2:	Not reported
Additional Code 3:	Not reported
Additional Code 4:	Not reported
Additional Code 5:	Not reported
Shipment Date:	20141216
Creation Date:	6/26/2015 22:15:41
Receipt Date:	20150115
Manifest ID:	008051504FLE
Trans EPA ID:	MAD039322250
Trans Name:	CLEAN HARBORS ENVIRONMENTAL SERVICES INC
Trans 2 EPA ID:	OKD981588791
Trans 2 Name:	TRIAD
TSDF EPA ID:	AZD049318009
Trans Name:	CLEAN HARBORS ARIZONA LLC
TSDF Alt EPA ID:	Not reported
TSDF Alt Name:	Not reported
Waste Code Description:	223 - Unspecified oil-containing waste
RCRA Code:	Not reported
Meth Code:	H141 - Storage, Bulking, And/Or Transfer Off Site--No Treatment/Reovery (H010-H129) Or (H131-H135)
Quantity Tons:	1.281
Waste Quantity:	2562
Quantity Unit:	P
Additional Code 1:	Not reported
Additional Code 2:	Not reported
Additional Code 3:	Not reported
Additional Code 4:	Not reported
Additional Code 5:	Not reported
Shipment Date:	20141216
Creation Date:	3/19/2015 22:14:50
Receipt Date:	20141231
Manifest ID:	008051505FLE
Trans EPA ID:	MAD039322250
Trans Name:	CLEAN HARBORS ENVIRONMENTAL SERVICES INC
Trans 2 EPA ID:	Not reported
Trans 2 Name:	Not reported
TSDF EPA ID:	CAD059494310
Trans Name:	CLEAN HARBORS SAN JOSE LLC
TSDF Alt EPA ID:	Not reported
TSDF Alt Name:	Not reported
Waste Code Description:	591 - Baghouse waste
RCRA Code:	D008
Meth Code:	H141 - Storage, Bulking, And/Or Transfer Off Site--No Treatment/Reovery (H010-H129) Or (H131-H135)
Quantity Tons:	0.256
Waste Quantity:	512
Quantity Unit:	P
Additional Code 1:	D007
Additional Code 2:	Not reported
Additional Code 3:	Not reported
Additional Code 4:	Not reported

JOHN BEAN TECHNOLOGIES CORP (Continued) **S113155066**

Additional Code 5:	Not reported
Shipment Date:	20141216
Creation Date:	1/27/2016 22:15:12
Receipt Date:	Not reported
Manifest ID:	008051503FLE
Trans EPA ID:	MAD039322250
Trans Name:	CLEAN HARBORS ENVIRONMENTAL SERVICES INC
Trans 2 EPA ID:	Not reported
Trans 2 Name:	Not reported
TSDF EPA ID:	UTD981552177
Trans Name:	CLEAN HARBORS ARAGONITE LLC
TSDF Alt EPA ID:	Not reported
TSDF Alt Name:	Not reported
Waste Code Description:	491 - Unspecified sludge waste
RCRA Code:	D007
Meth Code:	- Not reported
Quantity Tons:	0.354
Waste Quantity:	708
Quantity Unit:	P
Additional Code 1:	Not reported
Additional Code 2:	Not reported
Additional Code 3:	Not reported
Additional Code 4:	Not reported
Additional Code 5:	Not reported
Shipment Date:	20140612
Creation Date:	11/12/2014 22:15:05
Receipt Date:	20140626
Manifest ID:	007521819FLE
Trans EPA ID:	MAD039322250
Trans Name:	CLEAN HARBORS ENVIRONMENTAL SERVICES INC
Trans 2 EPA ID:	TXR000081205
Trans 2 Name:	SK-SAFETY-KLEEN
TSDF EPA ID:	UTD981552177
Trans Name:	CLEAN HARBORS ARAGONITE LLC
TSDF Alt EPA ID:	Not reported
TSDF Alt Name:	Not reported
Waste Code Description:	491 - Unspecified sludge waste
RCRA Code:	D007
Meth Code:	H040 - Incineration--Thermal Destruction Other Than Use As A Fuel
Quantity Tons:	0.391
Waste Quantity:	782
Quantity Unit:	P
Additional Code 1:	Not reported
Additional Code 2:	Not reported
Additional Code 3:	Not reported
Additional Code 4:	Not reported
Additional Code 5:	Not reported
Shipment Date:	20140612
Creation Date:	11/12/2014 22:15:05
Receipt Date:	20140626
Manifest ID:	007521819FLE
Trans EPA ID:	MAD039322250
Trans Name:	CLEAN HARBORS ENVIRONMENTAL SERVICES INC
Trans 2 EPA ID:	TXR000081205

JOHN BEAN TECHNOLOGIES CORP (Continued) **S113155066**

Trans 2 Name:	SK-SAFETY-KLEEN
TSDF EPA ID:	UTD981552177
Trans Name:	CLEAN HARBORS ARAGONITE LLC
TSDF Alt EPA ID:	Not reported
TSDF Alt Name:	Not reported
Waste Code Description:	352 - Other organic solids
RCRA Code:	Not reported
Meth Code:	H040 - Incineration--Thermal Destruction Other Than Use As A Fuel
Quantity Tons:	0.522
Waste Quantity:	1044
Quantity Unit:	P
Additional Code 1:	Not reported
Additional Code 2:	Not reported
Additional Code 3:	Not reported
Additional Code 4:	Not reported
Additional Code 5:	Not reported

Additional Info:

Year:	2010
Gen EPA ID:	CAL000339613
Shipment Date:	20100805
Creation Date:	2/1/2011 18:30:08
Receipt Date:	20100831
Manifest ID:	000064820MWI
Trans EPA ID:	MAD039322250
Trans Name:	CLEAN HARBORS ENVIRONMENTAL SERVICES INC
Trans 2 EPA ID:	MAD039322250
Trans 2 Name:	CLEAN HARBORS ENVIRONMENTAL SERVICES INC
TSDF EPA ID:	UTD981552177
Trans Name:	CLEAN HARBORS ARAGONITE LLC
TSDF Alt EPA ID:	Not reported
TSDF Alt Name:	Not reported
Waste Code Description:	352 - Other organic solids
RCRA Code:	D008
Meth Code:	H040 - Incineration--Thermal Destruction Other Than Use As A Fuel
Quantity Tons:	0.191
Waste Quantity:	382
Quantity Unit:	P
Additional Code 1:	D007
Additional Code 2:	Not reported
Additional Code 3:	Not reported
Additional Code 4:	Not reported
Additional Code 5:	Not reported
Shipment Date:	20100805
Creation Date:	10/26/2010 18:30:22
Receipt Date:	20100817
Manifest ID:	000064821MWI
Trans EPA ID:	MAD039322250
Trans Name:	CLEAN HARBORS ENVIRONMENTAL SERVICES INC
Trans 2 EPA ID:	MAD039322250
Trans 2 Name:	CLEAN HARBORS ENVIRONMENTAL SERVICES INC
TSDF EPA ID:	CAD059494310
Trans Name:	CLEAN HARBORS SAN JOSE LLC
TSDF Alt EPA ID:	Not reported
TSDF Alt Name:	Not reported

JOHN BEAN TECHNOLOGIES CORP (Continued) **S113155066**

Waste Code Description:	223 - Unspecified oil-containing waste
RCRA Code:	Not reported
Meth Code:	H141 - Storage, Bulking, And/Or Transfer Off Site--No Treatment/Reovery (H010-H129) Or (H131-H135)
Quantity Tons:	1.822
Waste Quantity:	3644
Quantity Unit:	P
Additional Code 1:	Not reported
Additional Code 2:	Not reported
Additional Code 3:	Not reported
Additional Code 4:	Not reported
Additional Code 5:	Not reported
Shipment Date:	20100805
Creation Date:	10/26/2010 18:30:22
Receipt Date:	20100817
Manifest ID:	000064821MWI
Trans EPA ID:	MAD039322250
Trans Name:	CLEAN HARBORS ENVIRONMENTAL SERVICES INC
Trans 2 EPA ID:	MAD039322250
Trans 2 Name:	CLEAN HARBORS ENVIRONMENTAL SERVICES INC
TSDF EPA ID:	CAD059494310
Trans Name:	CLEAN HARBORS SAN JOSE LLC
TSDF Alt EPA ID:	Not reported
TSDF Alt Name:	Not reported
Waste Code Description:	591 - Baghouse waste
RCRA Code:	D008
Meth Code:	H141 - Storage, Bulking, And/Or Transfer Off Site--No Treatment/Reovery (H010-H129) Or (H131-H135)
Quantity Tons:	0.285
Waste Quantity:	570
Quantity Unit:	P
Additional Code 1:	D007
Additional Code 2:	Not reported
Additional Code 3:	Not reported
Additional Code 4:	Not reported
Additional Code 5:	Not reported
Shipment Date:	20100805
Creation Date:	2/1/2011 18:30:08
Receipt Date:	20100831
Manifest ID:	000064820MWI
Trans EPA ID:	MAD039322250
Trans Name:	CLEAN HARBORS ENVIRONMENTAL SERVICES INC
Trans 2 EPA ID:	MAD039322250
Trans 2 Name:	CLEAN HARBORS ENVIRONMENTAL SERVICES INC
TSDF EPA ID:	UTD981552177
Trans Name:	CLEAN HARBORS ARAGONITE LLC
TSDF Alt EPA ID:	Not reported
TSDF Alt Name:	Not reported
Waste Code Description:	491 - Unspecified sludge waste
RCRA Code:	D007
Meth Code:	H040 - Incineration--Thermal Destruction Other Than Use As A Fuel
Quantity Tons:	0.993
Waste Quantity:	1986
Quantity Unit:	P
Additional Code 1:	Not reported

JOHN BEAN TECHNOLOGIES CORP (Continued) **S113155066**

Additional Code 2:	Not reported
Additional Code 3:	Not reported
Additional Code 4:	Not reported
Additional Code 5:	Not reported
Shipment Date:	20100805
Creation Date:	10/26/2010 18:30:22
Receipt Date:	20100817
Manifest ID:	000064821MWI
Trans EPA ID:	MAD039322250
Trans Name:	CLEAN HARBORS ENVIRONMENTAL SERVICES INC
Trans 2 EPA ID:	MAD039322250
Trans 2 Name:	CLEAN HARBORS ENVIRONMENTAL SERVICES INC
TSDF EPA ID:	CAD059494310
Trans Name:	CLEAN HARBORS SAN JOSE LLC
TSDF Alt EPA ID:	Not reported
TSDF Alt Name:	Not reported
Waste Code Description:	223 - Unspecified oil-containing waste
RCRA Code:	Not reported
Meth Code:	H141 - Storage, Bulking, And/Or Transfer Off Site--No Treatment/Reovery (H010-H129) Or (H131-H135)
Quantity Tons:	0.505
Waste Quantity:	1010
Quantity Unit:	P
Additional Code 1:	Not reported
Additional Code 2:	Not reported
Additional Code 3:	Not reported
Additional Code 4:	Not reported
Additional Code 5:	Not reported
Shipment Date:	20100805
Creation Date:	2/1/2011 18:30:08
Receipt Date:	20100831
Manifest ID:	000064820MWI
Trans EPA ID:	MAD039322250
Trans Name:	CLEAN HARBORS ENVIRONMENTAL SERVICES INC
Trans 2 EPA ID:	MAD039322250
Trans 2 Name:	CLEAN HARBORS ENVIRONMENTAL SERVICES INC
TSDF EPA ID:	UTD981552177
Trans Name:	CLEAN HARBORS ARAGONITE LLC
TSDF Alt EPA ID:	Not reported
TSDF Alt Name:	Not reported
Waste Code Description:	343 - Unspecified organic liquid mixture
RCRA Code:	F003
Meth Code:	H040 - Incineration--Thermal Destruction Other Than Use As A Fuel
Quantity Tons:	0.341
Waste Quantity:	682
Quantity Unit:	P
Additional Code 1:	D001
Additional Code 2:	Not reported
Additional Code 3:	Not reported
Additional Code 4:	Not reported
Additional Code 5:	Not reported
Shipment Date:	20100805
Creation Date:	Not reported
Receipt Date:	Not reported

JOHN BEAN TECHNOLOGIES CORP (Continued) **S113155066**

Manifest ID:	000064820MWI
Trans EPA ID:	MAD039322250
Trans Name:	CLEAN HARBORS ENVIRONMENTAL SERVICES INC
Trans 2 EPA ID:	MAD039322250
Trans 2 Name:	CLEAN HARBORS ENVIRONMENTAL SERVICES INC
TSDF EPA ID:	UTD981552177
Trans Name:	CLEAN HARBORS ARAGONITE LLC
TSDF Alt EPA ID:	Not reported
TSDF Alt Name:	Not reported
Waste Code Description:	352 - Other organic solids
RCRA Code:	Not reported
Meth Code:	H040 - Incineration--Thermal Destruction Other Than Use As A Fuel
Quantity Tons:	0.745
Waste Quantity:	1490
Quantity Unit:	P
Additional Code 1:	Not reported
Additional Code 2:	Not reported
Additional Code 3:	Not reported
Additional Code 4:	Not reported
Additional Code 5:	Not reported

Shipment Date:	20100805
Creation Date:	Not reported
Receipt Date:	Not reported
Manifest ID:	000064820MWI
Trans EPA ID:	MAD039322250
Trans Name:	CLEAN HARBORS ENVIRONMENTAL SERVICES INC
Trans 2 EPA ID:	MAD039322250
Trans 2 Name:	CLEAN HARBORS ENVIRONMENTAL SERVICES INC
TSDF EPA ID:	UTD981552177
Trans Name:	CLEAN HARBORS ARAGONITE LLC
TSDF Alt EPA ID:	Not reported
TSDF Alt Name:	Not reported
Waste Code Description:	352 - Other organic solids
RCRA Code:	Not reported
Meth Code:	H040 - Incineration--Thermal Destruction Other Than Use As A Fuel
Quantity Tons:	0.745
Waste Quantity:	1490
Quantity Unit:	P
Additional Code 1:	Not reported
Additional Code 2:	Not reported
Additional Code 3:	Not reported
Additional Code 4:	Not reported
Additional Code 5:	Not reported

Shipment Date:	20100805
Creation Date:	2/1/2011 18:30:08
Receipt Date:	20100831
Manifest ID:	000064820MWI
Trans EPA ID:	MAD039322250
Trans Name:	CLEAN HARBORS ENVIRONMENTAL SERVICES INC
Trans 2 EPA ID:	MAD039322250
Trans 2 Name:	CLEAN HARBORS ENVIRONMENTAL SERVICES INC
TSDF EPA ID:	UTD981552177
Trans Name:	CLEAN HARBORS ARAGONITE LLC
TSDF Alt EPA ID:	Not reported
TSDF Alt Name:	Not reported

JOHN BEAN TECHNOLOGIES CORP (Continued) **S113155066**

Waste Code Description:	352 - Other organic solids
RCRA Code:	F003
Meth Code:	H040 - Incineration--Thermal Destruction Other Than Use As A Fuel
Quantity Tons:	0.1875
Waste Quantity:	375
Quantity Unit:	P
Additional Code 1:	D001
Additional Code 2:	Not reported
Additional Code 3:	Not reported
Additional Code 4:	Not reported
Additional Code 5:	Not reported
Shipment Date:	20100324
Creation Date:	7/20/2010 18:30:31
Receipt Date:	20100402
Manifest ID:	000024550MWI
Trans EPA ID:	MAD039322250
Trans Name:	CLEAN HARBORS ENVIRONMENTAL SERVICES INC
Trans 2 EPA ID:	Not reported
Trans 2 Name:	Not reported
TSDF EPA ID:	CAD059494310
Trans Name:	CLEAN HARBORS SAN JOSE LLC
TSDF Alt EPA ID:	Not reported
TSDF Alt Name:	Not reported
Waste Code Description:	551 - Laboratory waste chemicals 561 Detergent and soap
RCRA Code:	D002
Meth Code:	H141 - Storage, Bulking, And/Or Transfer Off Site--No Treatment/Reovery (H010-H129) Or (H131-H135)
Quantity Tons:	0.06
Waste Quantity:	120
Quantity Unit:	P
Additional Code 1:	Not reported
Additional Code 2:	Not reported
Additional Code 3:	Not reported
Additional Code 4:	Not reported
Additional Code 5:	Not reported

Additional Info:

Year:	2012
Gen EPA ID:	CAL000339613
Shipment Date:	20121005
Creation Date:	4/4/2013 22:15:21
Receipt Date:	20121022
Manifest ID:	005544293FLE
Trans EPA ID:	MAD039322250
Trans Name:	CLEAN HARBORS ENVIRONMENTAL SERVICES INC
Trans 2 EPA ID:	MAD039322250
Trans 2 Name:	CLEAN HARBORS
TSDF EPA ID:	UTD981552177
Trans Name:	CLEAN HARBORS ARAGONITE LLC
TSDF Alt EPA ID:	Not reported
TSDF Alt Name:	Not reported
Waste Code Description:	352 - Other organic solids
RCRA Code:	F003
Meth Code:	H040 - Incineration--Thermal Destruction Other Than Use As A Fuel
Quantity Tons:	0.087

JOHN BEAN TECHNOLOGIES CORP (Continued) **S113155066**

Waste Quantity:	174
Quantity Unit:	P
Additional Code 1:	D001
Additional Code 2:	Not reported
Additional Code 3:	Not reported
Additional Code 4:	Not reported
Additional Code 5:	Not reported
Shipment Date:	20121005
Creation Date:	4/4/2013 22:15:21
Receipt Date:	20121022
Manifest ID:	005544293FLE
Trans EPA ID:	MAD039322250
Trans Name:	CLEAN HARBORS ENVIRONMENTAL SERVICES INC
Trans 2 EPA ID:	MAD039322250
Trans 2 Name:	CLEAN HARBORS
TSDF EPA ID:	UTD981552177
Trans Name:	CLEAN HARBORS ARAGONITE LLC
TSDF Alt EPA ID:	Not reported
TSDF Alt Name:	Not reported
Waste Code Description:	491 - Unspecified sludge waste
RCRA Code:	D007
Meth Code:	H040 - Incineration--Thermal Destruction Other Than Use As A Fuel
Quantity Tons:	0.671
Waste Quantity:	1342
Quantity Unit:	P
Additional Code 1:	Not reported
Additional Code 2:	Not reported
Additional Code 3:	Not reported
Additional Code 4:	Not reported
Additional Code 5:	Not reported
Shipment Date:	20121005
Creation Date:	4/4/2013 22:15:21
Receipt Date:	20121022
Manifest ID:	005544293FLE
Trans EPA ID:	MAD039322250
Trans Name:	CLEAN HARBORS ENVIRONMENTAL SERVICES INC
Trans 2 EPA ID:	MAD039322250
Trans 2 Name:	CLEAN HARBORS
TSDF EPA ID:	UTD981552177
Trans Name:	CLEAN HARBORS ARAGONITE LLC
TSDF Alt EPA ID:	Not reported
TSDF Alt Name:	Not reported
Waste Code Description:	352 - Other organic solids
RCRA Code:	Not reported
Meth Code:	H040 - Incineration--Thermal Destruction Other Than Use As A Fuel
Quantity Tons:	0.4585
Waste Quantity:	917
Quantity Unit:	P
Additional Code 1:	Not reported
Additional Code 2:	Not reported
Additional Code 3:	Not reported
Additional Code 4:	Not reported
Additional Code 5:	Not reported
Shipment Date:	20121005

JOHN BEAN TECHNOLOGIES CORP (Continued) **S113155066**

Creation Date:	4/3/2013 22:15:07
Receipt Date:	20121112
Manifest ID:	005544294FLE
Trans EPA ID:	MAD039322250
Trans Name:	CLEAN HARBORS ENVIRONMENTAL SERVICES INC
Trans 2 EPA ID:	MAD039322250
Trans 2 Name:	CLEAN HARBORS
TSDF EPA ID:	ARD069748192
Trans Name:	CLEAN HARBORS EL DORADO LLC
TSDF Alt EPA ID:	Not reported
TSDF Alt Name:	Not reported
Waste Code Description:	352 - Other organic solids
RCRA Code:	D008
Meth Code:	H040 - Incineration--Thermal Destruction Other Than Use As A Fuel
Quantity Tons:	0.198
Waste Quantity:	396
Quantity Unit:	P
Additional Code 1:	D007
Additional Code 2:	Not reported
Additional Code 3:	Not reported
Additional Code 4:	Not reported
Additional Code 5:	Not reported

Shipment Date:	20121005
Creation Date:	1/13/2013 22:15:06
Receipt Date:	20121017
Manifest ID:	005544295FLE
Trans EPA ID:	MAD039322250
Trans Name:	CLEAN HARBORS ENVIRONMENTAL SERVICES INC
Trans 2 EPA ID:	MAD039322250
Trans 2 Name:	CLEAN HARBORS
TSDF EPA ID:	CAD059494310
Trans Name:	CLEAN HARBORS SAN JOSE LLC
TSDF Alt EPA ID:	Not reported
TSDF Alt Name:	Not reported
Waste Code Description:	591 - Baghouse waste
RCRA Code:	D008
Meth Code:	H141 - Storage, Bulking, And/Or Transfer Off Site--No Treatment/Reovery (H010-H129) Or (H131-H135)
Quantity Tons:	1.505
Waste Quantity:	3010
Quantity Unit:	P
Additional Code 1:	D007
Additional Code 2:	Not reported
Additional Code 3:	Not reported
Additional Code 4:	Not reported
Additional Code 5:	Not reported

Shipment Date:	20121005
Creation Date:	1/13/2013 22:15:06
Receipt Date:	20121017
Manifest ID:	005544295FLE
Trans EPA ID:	MAD039322250
Trans Name:	CLEAN HARBORS ENVIRONMENTAL SERVICES INC
Trans 2 EPA ID:	MAD039322250
Trans 2 Name:	CLEAN HARBORS
TSDF EPA ID:	CAD059494310

JOHN BEAN TECHNOLOGIES CORP (Continued) **S113155066**

Trans Name:	CLEAN HARBORS SAN JOSE LLC
TSDF Alt EPA ID:	Not reported
TSDF Alt Name:	Not reported
Waste Code Description:	223 - Unspecified oil-containing waste
RCRA Code:	Not reported
Meth Code:	H141 - Storage, Bulking, And/Or Transfer Off Site--No Treatment/Reovery (H010-H129) Or (H131-H135)
Quantity Tons:	1.255
Waste Quantity:	2510
Quantity Unit:	P
Additional Code 1:	Not reported
Additional Code 2:	Not reported
Additional Code 3:	Not reported
Additional Code 4:	Not reported
Additional Code 5:	Not reported
Shipment Date:	20120517
Creation Date:	8/16/2012 22:15:19
Receipt Date:	20120531
Manifest ID:	005568953FLE
Trans EPA ID:	MAD039322250
Trans Name:	CLEAN HARBORS ENVIRONMENTAL SERVICES INC
Trans 2 EPA ID:	MAD039322250
Trans 2 Name:	CLEAN HARBORS ENVIRONMENTAL SERVICES INC
TSDF EPA ID:	CAD059494310
Trans Name:	CLEAN HARBORS SAN JOSE LLC
TSDF Alt EPA ID:	Not reported
TSDF Alt Name:	Not reported
Waste Code Description:	591 - Baghouse waste
RCRA Code:	D008
Meth Code:	H141 - Storage, Bulking, And/Or Transfer Off Site--No Treatment/Reovery (H010-H129) Or (H131-H135)
Quantity Tons:	0.844
Waste Quantity:	1688
Quantity Unit:	P
Additional Code 1:	D007
Additional Code 2:	Not reported
Additional Code 3:	Not reported
Additional Code 4:	Not reported
Additional Code 5:	Not reported
Shipment Date:	20120517
Creation Date:	8/16/2012 22:15:19
Receipt Date:	20120531
Manifest ID:	005568953FLE
Trans EPA ID:	MAD039322250
Trans Name:	CLEAN HARBORS ENVIRONMENTAL SERVICES INC
Trans 2 EPA ID:	MAD039322250
Trans 2 Name:	CLEAN HARBORS ENVIRONMENTAL SERVICES INC
TSDF EPA ID:	CAD059494310
Trans Name:	CLEAN HARBORS SAN JOSE LLC
TSDF Alt EPA ID:	Not reported
TSDF Alt Name:	Not reported
Waste Code Description:	352 - Other organic solids
RCRA Code:	D008
Meth Code:	H141 - Storage, Bulking, And/Or Transfer Off Site--No Treatment/Reovery (H010-H129) Or (H131-H135)

JOHN BEAN TECHNOLOGIES CORP (Continued) **S113155066**

Quantity Tons:	0.236
Waste Quantity:	472
Quantity Unit:	P
Additional Code 1:	D007
Additional Code 2:	Not reported
Additional Code 3:	Not reported
Additional Code 4:	Not reported
Additional Code 5:	Not reported
Shipment Date:	20120517
Creation Date:	12/6/2012 22:15:45
Receipt Date:	20120520
Manifest ID:	005568952FLE
Trans EPA ID:	MAD039322250
Trans Name:	CLEAN HARBORS ENVIRONMENTAL SERVICES INC
Trans 2 EPA ID:	MAD039322250
Trans 2 Name:	CLEAN HARBORS ENVIRONMENTAL SERVICES INC
TSDF EPA ID:	NED981723513
Trans Name:	CLEAN HARBORS ENV SERVICES INC
TSDF Alt EPA ID:	Not reported
TSDF Alt Name:	Not reported
Waste Code Description:	223 - Unspecified oil-containing waste
RCRA Code:	Not reported
Meth Code:	H040 - Incineration--Thermal Destruction Other Than Use As A Fuel
Quantity Tons:	0.899
Waste Quantity:	1798
Quantity Unit:	P
Additional Code 1:	Not reported
Additional Code 2:	Not reported
Additional Code 3:	Not reported
Additional Code 4:	Not reported
Additional Code 5:	Not reported
Shipment Date:	20120517
Creation Date:	12/6/2012 22:15:45
Receipt Date:	20120520
Manifest ID:	005568952FLE
Trans EPA ID:	MAD039322250
Trans Name:	CLEAN HARBORS ENVIRONMENTAL SERVICES INC
Trans 2 EPA ID:	MAD039322250
Trans 2 Name:	CLEAN HARBORS ENVIRONMENTAL SERVICES INC
TSDF EPA ID:	NED981723513
Trans Name:	CLEAN HARBORS ENV SERVICES INC
TSDF Alt EPA ID:	Not reported
TSDF Alt Name:	Not reported
Waste Code Description:	352 - Other organic solids
RCRA Code:	F003
Meth Code:	H040 - Incineration--Thermal Destruction Other Than Use As A Fuel
Quantity Tons:	0.04
Waste Quantity:	80
Quantity Unit:	P
Additional Code 1:	Not reported
Additional Code 2:	Not reported
Additional Code 3:	Not reported
Additional Code 4:	Not reported
Additional Code 5:	Not reported

JOHN BEAN TECHNOLOGIES CORP (Continued) **S113155066**

Additional Info:

Year:	2016
Gen EPA ID:	CAL000339613
Shipment Date:	20150528
Creation Date:	8/20/2015 22:15:33
Receipt Date:	20150612
Manifest ID:	008300974FLE
Trans EPA ID:	MAD039322250
Trans Name:	CLEAN HARBORS ENVIRONMENTAL SERVICES INC
Trans 2 EPA ID:	Not reported
Trans 2 Name:	Not reported
TSDF EPA ID:	CAD059494310
Trans Name:	CLEAN HARBORS SAN JOSE LLC
TSDF Alt EPA ID:	Not reported
TSDF Alt Name:	Not reported
Waste Code Description:	223 - Unspecified oil-containing waste
RCRA Code:	Not reported
Meth Code:	H141 - Storage, Bulking, And/Or Transfer Off Site--No Treatment/Reovery (H010-H129) Or (H131-H135)
Quantity Tons:	0.654
Waste Quantity:	1308
Quantity Unit:	P
Additional Code 1:	Not reported
Additional Code 2:	Not reported
Additional Code 3:	Not reported
Additional Code 4:	Not reported
Additional Code 5:	Not reported
Shipment Date:	20150528
Creation Date:	8/20/2015 22:15:33
Receipt Date:	20150612
Manifest ID:	008300974FLE
Trans EPA ID:	MAD039322250
Trans Name:	CLEAN HARBORS ENVIRONMENTAL SERVICES INC
Trans 2 EPA ID:	Not reported
Trans 2 Name:	Not reported
TSDF EPA ID:	CAD059494310
Trans Name:	CLEAN HARBORS SAN JOSE LLC
TSDF Alt EPA ID:	Not reported
TSDF Alt Name:	Not reported
Waste Code Description:	343 - Unspecified organic liquid mixture
RCRA Code:	F003
Meth Code:	H141 - Storage, Bulking, And/Or Transfer Off Site--No Treatment/Reovery (H010-H129) Or (H131-H135)
Quantity Tons:	0.239
Waste Quantity:	478
Quantity Unit:	P
Additional Code 1:	D001
Additional Code 2:	Not reported
Additional Code 3:	Not reported
Additional Code 4:	Not reported
Additional Code 5:	Not reported
Shipment Date:	20150528
Creation Date:	1/19/2016 22:15:27
Receipt Date:	20150624

JOHN BEAN TECHNOLOGIES CORP (Continued) **S113155066**

Manifest ID:	008300973FLE
Trans EPA ID:	MAD039322250
Trans Name:	CLEAN HARBORS ENVIRONMENTAL SERVICES INC
Trans 2 EPA ID:	MOR000501973
Trans 2 Name:	R & R TRUCKING
TSDF EPA ID:	AZD049318009
Trans Name:	CLEAN HARBORS ARIZONA LLC
TSDF Alt EPA ID:	Not reported
TSDF Alt Name:	Not reported
Waste Code Description:	223 - Unspecified oil-containing waste
RCRA Code:	Not reported
Meth Code:	H141 - Storage, Bulking, And/Or Transfer Off Site--No Treatment/Reovery (H010-H129) Or (H131-H135)
Quantity Tons:	0.524
Waste Quantity:	1048
Quantity Unit:	P
Additional Code 1:	Not reported
Additional Code 2:	Not reported
Additional Code 3:	Not reported
Additional Code 4:	Not reported
Additional Code 5:	Not reported
Shipment Date:	20150310
Creation Date:	8/21/2015 22:15:28
Receipt Date:	20150323
Manifest ID:	008424992FLE
Trans EPA ID:	MAD039322250
Trans Name:	CLEAN HARBORS ENVIRONMENTAL SERVICES INC
Trans 2 EPA ID:	Not reported
Trans 2 Name:	Not reported
TSDF EPA ID:	CAD059494310
Trans Name:	CLEAN HARBORS SAN JOSE LLC
TSDF Alt EPA ID:	Not reported
TSDF Alt Name:	Not reported
Waste Code Description:	352 - Other organic solids
RCRA Code:	F003
Meth Code:	H141 - Storage, Bulking, And/Or Transfer Off Site--No Treatment/Reovery (H010-H129) Or (H131-H135)
Quantity Tons:	0.096
Waste Quantity:	192
Quantity Unit:	P
Additional Code 1:	D001
Additional Code 2:	Not reported
Additional Code 3:	Not reported
Additional Code 4:	Not reported
Additional Code 5:	Not reported
Shipment Date:	20150310
Creation Date:	8/21/2015 22:15:28
Receipt Date:	20150323
Manifest ID:	008424992FLE
Trans EPA ID:	MAD039322250
Trans Name:	CLEAN HARBORS ENVIRONMENTAL SERVICES INC
Trans 2 EPA ID:	Not reported
Trans 2 Name:	Not reported
TSDF EPA ID:	CAD059494310
Trans Name:	CLEAN HARBORS SAN JOSE LLC

JOHN BEAN TECHNOLOGIES CORP (Continued) **S113155066**

TSDF Alt EPA ID:	Not reported
TSDF Alt Name:	Not reported
Waste Code Description:	491 - Unspecified sludge waste
RCRA Code:	D007
Meth Code:	H141 - Storage, Bulking, And/Or Transfer Off Site--No Treatment/Reovery (H010-H129) Or (H131-H135)
Quantity Tons:	0.336
Waste Quantity:	672
Quantity Unit:	P
Additional Code 1:	Not reported
Additional Code 2:	Not reported
Additional Code 3:	Not reported
Additional Code 4:	Not reported
Additional Code 5:	Not reported
Shipment Date:	20150310
Creation Date:	8/21/2015 22:15:28
Receipt Date:	20150323
Manifest ID:	008424992FLE
Trans EPA ID:	MAD039322250
Trans Name:	CLEAN HARBORS ENVIRONMENTAL SERVICES INC
Trans 2 EPA ID:	Not reported
Trans 2 Name:	Not reported
TSDF EPA ID:	CAD059494310
Trans Name:	CLEAN HARBORS SAN JOSE LLC
TSDF Alt EPA ID:	Not reported
TSDF Alt Name:	Not reported
Waste Code Description:	352 - Other organic solids
RCRA Code:	F003
Meth Code:	H141 - Storage, Bulking, And/Or Transfer Off Site--No Treatment/Reovery (H010-H129) Or (H131-H135)
Quantity Tons:	0.044
Waste Quantity:	88
Quantity Unit:	P
Additional Code 1:	Not reported
Additional Code 2:	Not reported
Additional Code 3:	Not reported
Additional Code 4:	Not reported
Additional Code 5:	Not reported
Shipment Date:	20150310
Creation Date:	8/10/2015 22:15:28
Receipt Date:	20150402
Manifest ID:	008424991FLE
Trans EPA ID:	MAD039322250
Trans Name:	CLEAN HARBORS ENVIRONMENTAL SERVICES INC
Trans 2 EPA ID:	AZR000513770
Trans 2 Name:	SLT
TSDF EPA ID:	ARD069748192
Trans Name:	CLEAN HARBORS EL DORADO LLC
TSDF Alt EPA ID:	Not reported
TSDF Alt Name:	Not reported
Waste Code Description:	352 - Other organic solids
RCRA Code:	D008
Meth Code:	H040 - Incineration--Thermal Destruction Other Than Use As A Fuel
Quantity Tons:	0.268
Waste Quantity:	536

JOHN BEAN TECHNOLOGIES CORP (Continued) **S113155066**

Quantity Unit:	P
Additional Code 1:	D007
Additional Code 2:	Not reported
Additional Code 3:	Not reported
Additional Code 4:	Not reported
Additional Code 5:	Not reported
Shipment Date:	20150310
Creation Date:	8/21/2015 22:15:28
Receipt Date:	20150323
Manifest ID:	008424992FLE
Trans EPA ID:	MAD039322250
Trans Name:	CLEAN HARBORS ENVIRONMENTAL SERVICES INC
Trans 2 EPA ID:	Not reported
Trans 2 Name:	Not reported
TSDF EPA ID:	CAD059494310
Trans Name:	CLEAN HARBORS SAN JOSE LLC
TSDF Alt EPA ID:	Not reported
TSDF Alt Name:	Not reported
Waste Code Description:	343 - Unspecified organic liquid mixture
RCRA Code:	F003
Meth Code:	H141 - Storage, Bulking, And/Or Transfer Off Site--No Treatment/Reovery (H010-H129) Or (H131-H135)
Quantity Tons:	0.235
Waste Quantity:	470
Quantity Unit:	P
Additional Code 1:	D001
Additional Code 2:	Not reported
Additional Code 3:	Not reported
Additional Code 4:	Not reported
Additional Code 5:	Not reported
Shipment Date:	20150310
Creation Date:	Not reported
Receipt Date:	Not reported
Manifest ID:	008424992FLE
Trans EPA ID:	MAD039322250
Trans Name:	CLEAN HARBORS ENVIRONMENTAL SERVICES INC
Trans 2 EPA ID:	Not reported
Trans 2 Name:	Not reported
TSDF EPA ID:	CAD059494310
Trans Name:	CLEAN HARBORS SAN JOSE LLC
TSDF Alt EPA ID:	Not reported
TSDF Alt Name:	Not reported
Waste Code Description:	223 - Unspecified oil-containing waste
RCRA Code:	Not reported
Meth Code:	H141 - Storage, Bulking, And/Or Transfer Off Site--No Treatment/Reovery (H010-H129) Or (H131-H135)
Quantity Tons:	1.676
Waste Quantity:	3352
Quantity Unit:	P
Additional Code 1:	Not reported
Additional Code 2:	Not reported
Additional Code 3:	Not reported
Additional Code 4:	Not reported
Additional Code 5:	Not reported

JOHN BEAN TECHNOLOGIES CORP (Continued) **S113155066**

Shipment Date:	20150310
Creation Date:	Not reported
Receipt Date:	Not reported
Manifest ID:	008424992FLE
Trans EPA ID:	MAD039322250
Trans Name:	CLEAN HARBORS ENVIRONMENTAL SERVICES INC
Trans 2 EPA ID:	Not reported
Trans 2 Name:	Not reported
TSDF EPA ID:	CAD059494310
Trans Name:	CLEAN HARBORS SAN JOSE LLC
TSDF Alt EPA ID:	Not reported
TSDF Alt Name:	Not reported
Waste Code Description:	352 - Other organic solids
RCRA Code:	Not reported
Meth Code:	H141 - Storage, Bulking, And/Or Transfer Off Site--No Treatment/Reovery (H010-H129) Or (H131-H135)
Quantity Tons:	0.542
Waste Quantity:	1084
Quantity Unit:	P
Additional Code 1:	Not reported
Additional Code 2:	Not reported
Additional Code 3:	Not reported
Additional Code 4:	Not reported
Additional Code 5:	Not reported

Additional Info:

Year:	2011
Gen EPA ID:	CAL000339613

Shipment Date:	20110609
Creation Date:	11/15/2012 22:16:03
Receipt Date:	20110627
Manifest ID:	000130609MWI
Trans EPA ID:	MAD039322250
Trans Name:	CLEAN HARBORS ENVIRONMENTAL SERVICES INC
Trans 2 EPA ID:	MAD039322250
Trans 2 Name:	CLEAN HARBORS ENVIRONMENTAL SERVICES INC
TSDF EPA ID:	NED981723513
Trans Name:	CLEAN HARBORS ENV SERVICES INC
TSDF Alt EPA ID:	Not reported
TSDF Alt Name:	Not reported
Waste Code Description:	223 - Unspecified oil-containing waste
RCRA Code:	Not reported
Meth Code:	H040 - Incineration--Thermal Destruction Other Than Use As A Fuel
Quantity Tons:	1.791
Waste Quantity:	3582
Quantity Unit:	P
Additional Code 1:	Not reported
Additional Code 2:	Not reported
Additional Code 3:	Not reported
Additional Code 4:	Not reported
Additional Code 5:	Not reported

Shipment Date:	20110609
Creation Date:	11/15/2012 22:16:03
Receipt Date:	20110627
Manifest ID:	000130609MWI

JOHN BEAN TECHNOLOGIES CORP (Continued) **S113155066**

Trans EPA ID:	MAD039322250
Trans Name:	CLEAN HARBORS ENVIRONMENTAL SERVICES INC
Trans 2 EPA ID:	MAD039322250
Trans 2 Name:	CLEAN HARBORS ENVIRONMENTAL SERVICES INC
TSDF EPA ID:	NED981723513
Trans Name:	CLEAN HARBORS ENV SERVICES INC
TSDF Alt EPA ID:	Not reported
TSDF Alt Name:	Not reported
Waste Code Description:	352 - Other organic solids
RCRA Code:	D008
Meth Code:	H040 - Incineration--Thermal Destruction Other Than Use As A Fuel
Quantity Tons:	0.188
Waste Quantity:	376
Quantity Unit:	P
Additional Code 1:	D007
Additional Code 2:	Not reported
Additional Code 3:	Not reported
Additional Code 4:	Not reported
Additional Code 5:	Not reported

Shipment Date:	20110609
Creation Date:	11/15/2012 22:16:03
Receipt Date:	20110627
Manifest ID:	000130609MWI
Trans EPA ID:	MAD039322250
Trans Name:	CLEAN HARBORS ENVIRONMENTAL SERVICES INC
Trans 2 EPA ID:	MAD039322250
Trans 2 Name:	CLEAN HARBORS ENVIRONMENTAL SERVICES INC
TSDF EPA ID:	NED981723513
Trans Name:	CLEAN HARBORS ENV SERVICES INC
TSDF Alt EPA ID:	Not reported
TSDF Alt Name:	Not reported
Waste Code Description:	343 - Unspecified organic liquid mixture
RCRA Code:	F003
Meth Code:	H040 - Incineration--Thermal Destruction Other Than Use As A Fuel
Quantity Tons:	0.252
Waste Quantity:	504
Quantity Unit:	P
Additional Code 1:	D001
Additional Code 2:	Not reported
Additional Code 3:	Not reported
Additional Code 4:	Not reported
Additional Code 5:	Not reported

Shipment Date:	20110609
Creation Date:	11/30/2011 18:30:12
Receipt Date:	20110624
Manifest ID:	000130608MWI
Trans EPA ID:	MAD039322250
Trans Name:	CLEAN HARBORS ENVIRONMENTAL SERVICES INC
Trans 2 EPA ID:	MAD039322250
Trans 2 Name:	CLEAN HARBORS ENVIRONMENTAL SERVICES INC
TSDF EPA ID:	UTD981552177
Trans Name:	CLEAN HARBORS ARAGONITE LLC
TSDF Alt EPA ID:	Not reported
TSDF Alt Name:	Not reported
Waste Code Description:	352 - Other organic solids

JOHN BEAN TECHNOLOGIES CORP (Continued) **S113155066**

RCRA Code:	Not reported
Meth Code:	H040 - Incineration--Thermal Destruction Other Than Use As A Fuel
Quantity Tons:	0.518
Waste Quantity:	1036
Quantity Unit:	P
Additional Code 1:	Not reported
Additional Code 2:	Not reported
Additional Code 3:	Not reported
Additional Code 4:	Not reported
Additional Code 5:	Not reported
Shipment Date:	20110609
Creation Date:	11/30/2011 18:30:12
Receipt Date:	20110624
Manifest ID:	000130608MWI
Trans EPA ID:	MAD039322250
Trans Name:	CLEAN HARBORS ENVIRONMENTAL SERVICES INC
Trans 2 EPA ID:	MAD039322250
Trans 2 Name:	CLEAN HARBORS ENVIRONMENTAL SERVICES INC
TSDF EPA ID:	UTD981552177
Trans Name:	CLEAN HARBORS ARAGONITE LLC
TSDF Alt EPA ID:	Not reported
TSDF Alt Name:	Not reported
Waste Code Description:	491 - Unspecified sludge waste
RCRA Code:	D007
Meth Code:	H040 - Incineration--Thermal Destruction Other Than Use As A Fuel
Quantity Tons:	1.389
Waste Quantity:	2778
Quantity Unit:	P
Additional Code 1:	Not reported
Additional Code 2:	Not reported
Additional Code 3:	Not reported
Additional Code 4:	Not reported
Additional Code 5:	Not reported
Shipment Date:	20110609
Creation Date:	11/30/2011 18:30:12
Receipt Date:	20110624
Manifest ID:	000130608MWI
Trans EPA ID:	MAD039322250
Trans Name:	CLEAN HARBORS ENVIRONMENTAL SERVICES INC
Trans 2 EPA ID:	MAD039322250
Trans 2 Name:	CLEAN HARBORS ENVIRONMENTAL SERVICES INC
TSDF EPA ID:	UTD981552177
Trans Name:	CLEAN HARBORS ARAGONITE LLC
TSDF Alt EPA ID:	Not reported
TSDF Alt Name:	Not reported
Waste Code Description:	352 - Other organic solids
RCRA Code:	F003
Meth Code:	H040 - Incineration--Thermal Destruction Other Than Use As A Fuel
Quantity Tons:	0.171
Waste Quantity:	342
Quantity Unit:	P
Additional Code 1:	D001
Additional Code 2:	Not reported
Additional Code 3:	Not reported
Additional Code 4:	Not reported

JOHN BEAN TECHNOLOGIES CORP (Continued) **S113155066**

Additional Code 5:	Not reported
Shipment Date:	20110609
Creation Date:	6/24/2012 20:30:07
Receipt Date:	20110616
Manifest ID:	000130610MWI
Trans EPA ID:	MAD039322250
Trans Name:	CLEAN HARBORS ENVIRONMENTAL SERVICES INC
Trans 2 EPA ID:	MAD039322250
Trans 2 Name:	CLEAN HARBORS ENVIRONMENTAL SERVICE INC
TSDF EPA ID:	CAD059494310
Trans Name:	CLEAN HARBORS SAN JOSE LLC
TSDF Alt EPA ID:	Not reported
TSDF Alt Name:	Not reported
Waste Code Description:	591 - Baghouse waste
RCRA Code:	D008
Meth Code:	H141 - Storage, Bulking, And/Or Transfer Off Site--No Treatment/Reovery (H010-H129) Or (H131-H135)
Quantity Tons:	0.464
Waste Quantity:	928
Quantity Unit:	P
Additional Code 1:	D007
Additional Code 2:	Not reported
Additional Code 3:	Not reported
Additional Code 4:	Not reported
Additional Code 5:	Not reported
Shipment Date:	20110121
Creation Date:	3/30/2011 18:30:55
Receipt Date:	20110121
Manifest ID:	003405928FLE
Trans EPA ID:	MAD039322250
Trans Name:	CLEAN HARBORS ENV SVCS
Trans 2 EPA ID:	Not reported
Trans 2 Name:	Not reported
TSDF EPA ID:	CAD059494310
Trans Name:	CLEAN HARBORS SAN JOSE LLC
TSDF Alt EPA ID:	Not reported
TSDF Alt Name:	Not reported
Waste Code Description:	181 - Other inorganic solid waste Organics
RCRA Code:	Not reported
Meth Code:	H141 - Storage, Bulking, And/Or Transfer Off Site--No Treatment/Reovery (H010-H129) Or (H131-H135)
Quantity Tons:	1.765
Waste Quantity:	3530
Quantity Unit:	P
Additional Code 1:	Not reported
Additional Code 2:	Not reported
Additional Code 3:	Not reported
Additional Code 4:	Not reported
Additional Code 5:	Not reported
Shipment Date:	20110105
Creation Date:	3/28/2011 18:30:08
Receipt Date:	20110107
Manifest ID:	000068239MWI
Trans EPA ID:	MAD039322250

JOHN BEAN TECHNOLOGIES CORP (Continued) **S113155066**

Trans Name:	CLEAN HARBORS ENVIRONMENTAL SERVICES INC
Trans 2 EPA ID:	MAD039322250
Trans 2 Name:	CLEAN HARBORS ENVIRONMENTAL SERVICES INC
TSDF EPA ID:	CAD059494310
Trans Name:	CLEAN HARBORS SAN JOSE LLC
TSDF Alt EPA ID:	Not reported
TSDF Alt Name:	Not reported
Waste Code Description:	591 - Baghouse waste
RCRA Code:	D008
Meth Code:	H141 - Storage, Bulking, And/Or Transfer Off Site--No Treatment/Reovery (H010-H129) Or (H131-H135)
Quantity Tons:	0.728
Waste Quantity:	1456
Quantity Unit:	P
Additional Code 1:	D007
Additional Code 2:	Not reported
Additional Code 3:	Not reported
Additional Code 4:	Not reported
Additional Code 5:	Not reported
Shipment Date:	20110105
Creation Date:	6/27/2011 18:30:10
Receipt Date:	20110131
Manifest ID:	000068238MWI
Trans EPA ID:	MAD039322250
Trans Name:	CLEAN HARBORS ENVIRONMENTAL SERVICES INC
Trans 2 EPA ID:	MAD039322250
Trans 2 Name:	CLEAN HARBORS ENVIRONMENTAL SERVICES INC
TSDF EPA ID:	NED981723513
Trans Name:	CLEAN HARBORS ENV SERVICES INC
TSDF Alt EPA ID:	Not reported
TSDF Alt Name:	Not reported
Waste Code Description:	223 - Unspecified oil-containing waste
RCRA Code:	Not reported
Meth Code:	H040 - Incineration--Thermal Destruction Other Than Use As A Fuel
Quantity Tons:	1.855
Waste Quantity:	3710
Quantity Unit:	P
Additional Code 1:	Not reported
Additional Code 2:	Not reported
Additional Code 3:	Not reported
Additional Code 4:	Not reported
Additional Code 5:	Not reported

HWTS:

Name:	JOHN BEAN TECHNOLOGIES CORP
Address:	2300 W INDUSTRIAL AVE
Address 2:	Not reported
City,State,Zip:	MADERA, CA 936375210
EPA ID:	CAL000339613
Inactive Date:	Not reported
Create Date:	01/12/2009
Last Act Date:	08/05/2020
Mailing Name:	Not reported
Mailing Address:	2300 W INDUSTRIAL AVE
Mailing Address 2:	Not reported
Mailing City,State,Zip:	MADERA, CA 936375210

JOHN BEAN TECHNOLOGIES CORP (Continued) **S113155066**

Owner Name:	JOHN BEAN TECHNOLOGIES CORP
Owner Address:	2300 W INDUSTRIAL AVE
Owner Address 2:	Not reported
Owner City,State,Zip:	MADERA, CA 936375210
Contact Name:	DERRICK WIREBAUGH
Contact Address:	2300 W INDUSTRIAL AVE
Contact Address 2:	Not reported
City,State,Zip:	MADERA, CA 93637

NAICS:

EPA ID:	CAL000339613
Create Date:	2009-01-12 07:51:30.990
NAICS Code:	333294
NAICS Description:	Food Product Machinery Manufacturing
Issued EPA ID Date:	2009-01-12 07:51:30.95700
Inactive Date:	Not reported
Facility Name:	JOHN BEAN TECHNOLOGIES CORP
Facility Address:	2300 W INDUSTRIAL AVE
Facility Address 2:	Not reported
Facility City:	MADERA
Facility County:	Not reported
Facility State:	CA
Facility Zip:	936375210

C12 **FMC CORPORATION FPM DIVISION** **ENVIROSTOR** **S101481098**
West **2300 INDUSTRIAL AVENUE (BOX A)** **N/A**
1/8-1/4 **MADERA, CA 93637**
0.160 mi.
847 ft. **Site 4 of 6 in cluster C**

Relative:
Higher

Actual:
258 ft.

ENVIROSTOR:

Name:	FMC CORPORATION FPM DIVISION
Address:	2300 INDUSTRIAL AVENUE (BOX A)
City,State,Zip:	MADERA, CA 93637
Facility ID:	20350003
Status:	Refer: Other Agency
Status Date:	10/31/1994
Site Code:	Not reported
Site Type:	Historical
Site Type Detailed:	* Historical
Acres:	Not reported
NPL:	NO
Regulatory Agencies:	NONE SPECIFIED
Lead Agency:	NONE SPECIFIED
Program Manager:	Not reported
Supervisor:	Referred - Not Assigned
Division Branch:	Cleanup Sacramento
Assembly:	Not reported
Senate:	Not reported
Special Program:	* Rural County Survey Program
Restricted Use:	NO
Site Mgmt Req:	NONE SPECIFIED
Funding:	Not reported
Latitude:	0
Longitude:	0
APN:	NONE SPECIFIED
Past Use:	NONE SPECIFIED

FMC CORPORATION FPM DIVISION (Continued) **S101481098**

Potential COC: NONE SPECIFIED
Confirmed COC: NONE SPECIFIED
Potential Description: NONE SPECIFIED
Alias Name: FOOD PROCESSING MACHINERY DIVISION
Alias Type: Alternate Name
Alias Name: CAT000613455
Alias Type: EPA Identification Number
Alias Name: 110000482059
Alias Type: EPA (FRS #)
Alias Name: 20350003
Alias Type: Envirostor ID Number

Completed Info:
Completed Area Name: PROJECT WIDE
Completed Sub Area Name: Not reported
Completed Document Type: Site Screening
Completed Date: 10/07/1988
Comments: FACILITY DRIVE-BY: WASTE OIL / PAINT SLUDGE. SITE SCREENING DONE.

Completed Area Name: PROJECT WIDE
Completed Sub Area Name: Not reported
Completed Document Type: * Discovery
Completed Date: 08/15/1988
Comments: FACILITY IDENTIFIED DEPARTMENT OF HEALTH SERVICES (DHS) HAZARDOUS WASTE INFORMATION SYSTEM (HWIS) GENERATOR 1986.

Future Area Name: Not reported
Future Sub Area Name: Not reported
Future Document Type: Not reported
Future Due Date: Not reported
Schedule Area Name: Not reported
Schedule Sub Area Name: Not reported
Schedule Document Type: Not reported
Schedule Due Date: Not reported
Schedule Revised Date: Not reported

C13 West 1/8-1/4 0.160 mi. 847 ft. | **JBT FOOD TECH 2300 INDUSTRIAL AVE MADERA, CA 93637** | **CERS HAZ WASTE HIST UST CUPA Listings EMI CERS** | **S103643888 N/A**

Site 5 of 6 in cluster C

Relative: Higher
Actual: 258 ft.

CERS HAZ WASTE:
Name: JBT FOOD TECH
Address: 2300 INDUSTRIAL AVE
City,State,Zip: MADERA, CA 93637
Site ID: 395419
CERS ID: 10425805
CERS Description: Hazardous Waste Generator

HIST UST:
Name: FMC CORPORATION FOOD PROCESING
Address: 2300 INDUSTRIAL AVENUE
City,State,Zip: MADERA, CA 93639
File Number: 00028B84
URL: http://geotracker.waterboards.ca.gov/ustpdfs/pdf/00028B84.pdf
Region: Not reported
Facility ID: Not reported

JBT FOOD TECH (Continued) **S103643888**

Facility Type:	Not reported
Other Type:	Not reported
Contact Name:	Not reported
Telephone:	Not reported
Owner Name:	Not reported
Owner Address:	Not reported
Owner City,St,Zip:	Not reported
Total Tanks:	Not reported

Tank Num:	Not reported
Container Num:	Not reported
Year Installed:	Not reported
Tank Capacity:	Not reported
Tank Used for:	Not reported
Type of Fuel:	Not reported
Container Construction Thickness:	Not reported
Leak Detection:	Not reported

Click here for Geo Tracker PDF:

CUPA MADERA:

Name:	JBT FOOD TECH
Address:	2300 INDUSTRIAL AVE
City,State,Zip:	MADERA, CA
Contact Name:	JOHN BEAN TECHNOLOGIES CORP
Region:	MADERA
Facility ID:	FA0100901
Contact Phone:	5596613200

Detail:

Program Element Code:	2164
Decode for Current Status:	Not reported
Facility Id:	FA0100901
Common Name:	Acetylene
Current Status:	01
Program/Elements:	Haz Mat Inventory

Program Element Code:	2164
Decode for Current Status:	Not reported
Facility Id:	FA0100901
Common Name:	Argon
Current Status:	01
Program/Elements:	Haz Mat Inventory

Program Element Code:	2164
Decode for Current Status:	Not reported
Facility Id:	FA0100901
Common Name:	Blasting Dust
Current Status:	01
Program/Elements:	Haz Mat Inventory

Program Element Code:	2164
Decode for Current Status:	Not reported
Facility Id:	FA0100901
Common Name:	Carbon, Alloy
Current Status:	01
Program/Elements:	Haz Mat Inventory

JBT FOOD TECH (Continued) **S103643888**

Program Element Code: 2164
Decode for Current Status: Not reported
Facility Id: FA0100901
Common Name: Co2 - Air Mixture
Current Status: 01
Program/Elements: Haz Mat Inventory

Program Element Code: 2165
Decode for Current Status: Not reported
Facility Id: FA0100901
Common Name: Cutting Oil - Lubricant Blaser
Current Status: 01
Program/Elements: Haz Mat Inventory - Exempt

Program Element Code: 2164
Decode for Current Status: Not reported
Facility Id: FA0100901
Common Name: Floor Sweep "Waste"
Current Status: 01
Program/Elements: Haz Mat Inventory

Program Element Code: 2164
Decode for Current Status: Not reported
Facility Id: FA0100901
Common Name: Grinding Mud
Current Status: 01
Program/Elements: Haz Mat Inventory

Program Element Code: 2164
Decode for Current Status: Not reported
Facility Id: FA0100901
Common Name: Hydraulic Oils (Mobil)
Current Status: 01
Program/Elements: Haz Mat Inventory

Program Element Code: 2164
Decode for Current Status: Not reported
Facility Id: FA0100901
Common Name: Hydrogen Gas
Current Status: 01
Program/Elements: Haz Mat Inventory

Program Element Code: 2164
Decode for Current Status: Not reported
Facility Id: FA0100901
Common Name: Liquid Oxygen
Current Status: 01
Program/Elements: Haz Mat Inventory

Program Element Code: 2164
Decode for Current Status: Not reported
Facility Id: FA0100901
Common Name: Lubricating Oils (Ctting, Engine and Gear Oils)
Current Status: 01
Program/Elements: Haz Mat Inventory

Program Element Code: 2164

JBT FOOD TECH (Continued) **S103643888**

Decode for Current Status: Not reported
Facility Id: FA0100901
Common Name: Nitrogen
Current Status: 01
Program/Elements: Haz Mat Inventory

Program Element Code: 2164
Decode for Current Status: Not reported
Facility Id: FA0100901
Common Name: Oxygen gas (Union Carbide)
Current Status: 01
Program/Elements: Haz Mat Inventory

Program Element Code: 2164
Decode for Current Status: Not reported
Facility Id: FA0100901
Common Name: Paint (primer)
Current Status: 01
Program/Elements: Haz Mat Inventory

Program Element Code: 2165
Decode for Current Status: Not reported
Facility Id: FA0100901
Common Name: paint booth filters
Current Status: 01
Program/Elements: Haz Mat Inventory - Exempt

Program Element Code: 2164
Decode for Current Status: Not reported
Facility Id: FA0100901
Common Name: Petroleum Oil
Current Status: 01
Program/Elements: Haz Mat Inventory

Program Element Code: 2164
Decode for Current Status: Not reported
Facility Id: FA0100901
Common Name: Press wash detergent (LANDA)
Current Status: 01
Program/Elements: Haz Mat Inventory

Program Element Code: 2164
Decode for Current Status: Not reported
Facility Id: FA0100901
Common Name: Propane
Current Status: 01
Program/Elements: Haz Mat Inventory

Program Element Code: 2164
Decode for Current Status: Not reported
Facility Id: FA0100901
Common Name: Recycled coolant
Current Status: 01
Program/Elements: Haz Mat Inventory

Program Element Code: 2164
Decode for Current Status: Not reported

JBT FOOD TECH (Continued) **S103643888**

Facility Id:	FA0100901
Common Name:	Stainless Steel
Current Status:	01
Program/Elements:	Haz Mat Inventory

Program Element Code:	2164
Decode for Current Status:	Not reported
Facility Id:	FA0100901
Common Name:	Steel
Current Status:	01
Program/Elements:	Haz Mat Inventory

Program Element Code:	2164
Decode for Current Status:	Not reported
Facility Id:	FA0100901
Common Name:	Wash rack steam water "Waste"
Current Status:	01
Program/Elements:	Haz Mat Inventory

Program Element Code:	2164
Decode for Current Status:	Not reported
Facility Id:	FA0100901
Common Name:	Waste coolant
Current Status:	01
Program/Elements:	Haz Mat Inventory

Program Element Code:	2164
Decode for Current Status:	Not reported
Facility Id:	FA0100901
Common Name:	Waste Oil
Current Status:	01
Program/Elements:	Haz Mat Inventory

Program Element Code:	2165
Decode for Current Status:	Not reported
Facility Id:	FA0100901
Common Name:	Waste Rags (EPA-F005)
Current Status:	01
Program/Elements:	Haz Mat Inventory - Exempt

EMI:

Name:	FMC CORPORATION
Address:	2300 INDUSTRIAL AVENUE
City,State,Zip:	MADERA, CA 936370000
Year:	1995
County Code:	20
Air Basin:	SJV
Facility ID:	497
Air District Name:	SJU
SIC Code:	2879
Air District Name:	SAN JOAQUIN VALLEY UNIFIED APCD
Community Health Air Pollution Info System:	Not reported
Consolidated Emission Reporting Rule:	Not reported
Total Organic Hydrocarbon Gases Tons/Yr:	10
Reactive Organic Gases Tons/Yr:	10
Carbon Monoxide Emissions Tons/Yr:	0

JBT FOOD TECH (Continued) **S103643888**

NOX - Oxides of Nitrogen Tons/Yr:	1
SOX - Oxides of Sulphur Tons/Yr:	1
Particulate Matter Tons/Yr:	0
Part. Matter 10 Micrometers and Smllr Tons/Yr:	0

Name:	FMC CORPORATION
Address:	2300 INDUSTRIAL AVE
City,State,Zip:	MADERA, CA 936370000
Year:	1996
County Code:	20
Air Basin:	SJV
Facility ID:	497
Air District Name:	SJU
SIC Code:	2879
Air District Name:	SAN JOAQUIN VALLEY UNIFIED APCD
Community Health Air Pollution Info System:	Not reported
Consolidated Emission Reporting Rule:	Not reported
Total Organic Hydrocarbon Gases Tons/Yr:	3
Reactive Organic Gases Tons/Yr:	0
Carbon Monoxide Emissions Tons/Yr:	0
NOX - Oxides of Nitrogen Tons/Yr:	0
SOX - Oxides of Sulphur Tons/Yr:	0
Particulate Matter Tons/Yr:	0
Part. Matter 10 Micrometers and Smllr Tons/Yr:	0

Name:	FMC CORPORATION
Address:	2300 INDUSTRIAL AVE
City,State,Zip:	MADERA, CA 936370000
Year:	1997
County Code:	20
Air Basin:	SJV
Facility ID:	497
Air District Name:	SJU
SIC Code:	2879
Air District Name:	SAN JOAQUIN VALLEY UNIFIED APCD
Community Health Air Pollution Info System:	Not reported
Consolidated Emission Reporting Rule:	Not reported
Total Organic Hydrocarbon Gases Tons/Yr:	3
Reactive Organic Gases Tons/Yr:	0
Carbon Monoxide Emissions Tons/Yr:	0
NOX - Oxides of Nitrogen Tons/Yr:	0
SOX - Oxides of Sulphur Tons/Yr:	0
Particulate Matter Tons/Yr:	0
Part. Matter 10 Micrometers and Smllr Tons/Yr:	0

Name:	FMC CORPORATION
Address:	2300 INDUSTRIAL AVE
City,State,Zip:	MADERA, CA 936370000
Year:	1998
County Code:	20
Air Basin:	SJV
Facility ID:	497
Air District Name:	SJU
SIC Code:	2879
Air District Name:	SAN JOAQUIN VALLEY UNIFIED APCD
Community Health Air Pollution Info System:	Not reported
Consolidated Emission Reporting Rule:	Not reported

JBT FOOD TECH (Continued) **S103643888**

Total Organic Hydrocarbon Gases Tons/Yr:	3
Reactive Organic Gases Tons/Yr:	3
Carbon Monoxide Emissions Tons/Yr:	0
NOX - Oxides of Nitrogen Tons/Yr:	0
SOX - Oxides of Sulphur Tons/Yr:	0
Particulate Matter Tons/Yr:	0
Part. Matter 10 Micrometers and Smllr Tons/Yr:	0

Name:	FMC CORPORATION
Address:	2300 INDUSTRIAL AVE
City,State,Zip:	MADERA, CA 936370000
Year:	1999
County Code:	20
Air Basin:	SJV
Facility ID:	497
Air District Name:	SJU
SIC Code:	2879
Air District Name:	SAN JOAQUIN VALLEY UNIFIED APCD
Community Health Air Pollution Info System:	Not reported
Consolidated Emission Reporting Rule:	Not reported
Total Organic Hydrocarbon Gases Tons/Yr:	3
Reactive Organic Gases Tons/Yr:	3
Carbon Monoxide Emissions Tons/Yr:	0
NOX - Oxides of Nitrogen Tons/Yr:	0
SOX - Oxides of Sulphur Tons/Yr:	0
Particulate Matter Tons/Yr:	0
Part. Matter 10 Micrometers and Smllr Tons/Yr:	0

Name:	FMC CORPORATION
Address:	2300 INDUSTRIAL AVE
City,State,Zip:	MADERA, CA 936370000
Year:	2001
County Code:	20
Air Basin:	SJV
Facility ID:	497
Air District Name:	SJU
SIC Code:	2879
Air District Name:	SAN JOAQUIN VALLEY UNIFIED APCD
Community Health Air Pollution Info System:	Not reported
Consolidated Emission Reporting Rule:	Not reported
Total Organic Hydrocarbon Gases Tons/Yr:	0
Reactive Organic Gases Tons/Yr:	0
Carbon Monoxide Emissions Tons/Yr:	0
NOX - Oxides of Nitrogen Tons/Yr:	0
SOX - Oxides of Sulphur Tons/Yr:	0
Particulate Matter Tons/Yr:	0
Part. Matter 10 Micrometers and Smllr Tons/Yr:	0

Name:	FMC CORPORATION
Address:	2300 INDUSTRIAL AVE
City,State,Zip:	MADERA, CA 936370000
Year:	2003
County Code:	20
Air Basin:	SJV
Facility ID:	497
Air District Name:	SJU
SIC Code:	2879

JBT FOOD TECH (Continued) **S103643888**

Air District Name:	SAN JOAQUIN VALLEY UNIFIED APCD
Community Health Air Pollution Info System:	Not reported
Consolidated Emission Reporting Rule:	Not reported
Total Organic Hydrocarbon Gases Tons/Yr:	1
Reactive Organic Gases Tons/Yr:	1
Carbon Monoxide Emissions Tons/Yr:	0
NOX - Oxides of Nitrogen Tons/Yr:	0
SOX - Oxides of Sulphur Tons/Yr:	0
Particulate Matter Tons/Yr:	0
Part. Matter 10 Micrometers and Smllr Tons/Yr:	0

Name:	FMC CORPORATION
Address:	2300 INDUSTRIAL AVE
City,State,Zip:	MADERA, CA 936370000
Year:	2004
County Code:	20
Air Basin:	SJV
Facility ID:	497
Air District Name:	SJU
SIC Code:	2879
Air District Name:	SAN JOAQUIN VALLEY UNIFIED APCD
Community Health Air Pollution Info System:	Not reported
Consolidated Emission Reporting Rule:	Not reported
Total Organic Hydrocarbon Gases Tons/Yr:	0.576220132
Reactive Organic Gases Tons/Yr:	0.549627003
Carbon Monoxide Emissions Tons/Yr:	0.0598
NOX - Oxides of Nitrogen Tons/Yr:	0.299000001
SOX - Oxides of Sulphur Tons/Yr:	0.001794
Particulate Matter Tons/Yr:	0.014842093
Part. Matter 10 Micrometers and Smllr Tons/Yr:	0.01402

Name:	FMC CORPORATION
Address:	2300 INDUSTRIAL AVE
City,State,Zip:	MADERA, CA 936370000
Year:	2005
County Code:	20
Air Basin:	SJV
Facility ID:	497
Air District Name:	SJU
SIC Code:	2879
Air District Name:	SAN JOAQUIN VALLEY UNIFIED APCD
Community Health Air Pollution Info System:	Not reported
Consolidated Emission Reporting Rule:	Not reported
Total Organic Hydrocarbon Gases Tons/Yr:	.6664110453411332570
Reactive Organic Gases Tons/Yr:	.6574078773665358531
Carbon Monoxide Emissions Tons/Yr:	.0000297000003047287
NOX - Oxides of Nitrogen Tons/Yr:	.0001485000015236438
SOX - Oxides of Sulphur Tons/Yr:	.0000008910000091418
Particulate Matter Tons/Yr:	.0058474782558596628
Part. Matter 10 Micrometers and Smllr Tons/Yr:	.0050294550000457093

Name:	FMC CORPORATION
Address:	2300 INDUSTRIAL AVE
City,State,Zip:	MADERA, CA 936370000
Year:	2006
County Code:	20
Air Basin:	SJV

JBT FOOD TECH (Continued) **S103643888**

Facility ID:	497
Air District Name:	SJU
SIC Code:	2879
Air District Name:	SAN JOAQUIN VALLEY UNIFIED APCD
Community Health Air Pollution Info System:	Not reported
Consolidated Emission Reporting Rule:	Not reported
Total Organic Hydrocarbon Gases Tons/Yr:	.6328405637458002927
Reactive Organic Gases Tons/Yr:	.620332499390840566
Carbon Monoxide Emissions Tons/Yr:	.0466200006008148
NOX - Oxides of Nitrogen Tons/Yr:	.0555000007152557
SOX - Oxides of Sulphur Tons/Yr:	.001581750020384791
Particulate Matter Tons/Yr:	.0065842790645222315
Part. Matter 10 Micrometers and Smllr Tons/Yr:	.0062530000030994402

Name:	FMC CORPORATION
Address:	2300 INDUSTRIAL AVE
City,State,Zip:	MADERA, CA 92680
Year:	2007
County Code:	20
Air Basin:	SJV
Facility ID:	497
Air District Name:	SJU
SIC Code:	2879
Air District Name:	SAN JOAQUIN VALLEY UNIFIED APCD
Community Health Air Pollution Info System:	Not reported
Consolidated Emission Reporting Rule:	Not reported
Total Organic Hydrocarbon Gases Tons/Yr:	.5362670764412045051
Reactive Organic Gases Tons/Yr:	.52680999933183196
Carbon Monoxide Emissions Tons/Yr:	.0554399996995926
NOX - Oxides of Nitrogen Tons/Yr:	.0659999996423722
SOX - Oxides of Sulphur Tons/Yr:	.001880999989807609
Particulate Matter Tons/Yr:	.0074811162158500281
Part. Matter 10 Micrometers and Smllr Tons/Yr:	.0071359999418258634

Name:	FMC CORPORATION
Address:	2300 INDUSTRIAL AVE
City,State,Zip:	MADERA, CA
Year:	2008
County Code:	20
Air Basin:	SJV
Facility ID:	497
Air District Name:	SJU
SIC Code:	2879
Air District Name:	SAN JOAQUIN VALLEY UNIFIED APCD
Community Health Air Pollution Info System:	Not reported
Consolidated Emission Reporting Rule:	Not reported
Total Organic Hydrocarbon Gases Tons/Yr:	.4646612156293365351
Reactive Organic Gases Tons/Yr:	.454662500114738943
Carbon Monoxide Emissions Tons/Yr:	.0651000017523766
NOX - Oxides of Nitrogen Tons/Yr:	.0775000020861626
SOX - Oxides of Sulphur Tons/Yr:	.002208750059455628
Particulate Matter Tons/Yr:	.0083551164015780981
Part. Matter 10 Micrometers and Smllr Tons/Yr:	.0080100001275539334

Name:	FMC CORPORATION
Address:	2300 INDUSTRIAL AVE
City,State,Zip:	MADERA, CA 93639

JBT FOOD TECH (Continued) **S103643888**

Year:	2009
County Code:	20
Air Basin:	SJV
Facility ID:	497
Air District Name:	SJU
SIC Code:	2879
Air District Name:	SAN JOAQUIN VALLEY UNIFIED APCD
Community Health Air Pollution Info System:	Not reported
Consolidated Emission Reporting Rule:	Not reported
Total Organic Hydrocarbon Gases Tons/Yr:	0.42583498030988198
Reactive Organic Gases Tons/Yr:	0.41383500009179103
Carbon Monoxide Emissions Tons/Yr:	9.8280001401901296E-2
NOX - Oxides of Nitrogen Tons/Yr:	0.11700000166893
SOX - Oxides of Sulphur Tons/Yr:	3.3345000475644999E-3
Particulate Matter Tons/Yr:	0.0113571163698684
Part. Matter 10 Micrometers and Smllr Tons/Yr:	0.0110120000958442

Name:	FMC CORPORATION
Address:	2300 INDUSTRIAL AVE
City,State,Zip:	MADERA, CA 93639
Year:	2010
County Code:	20
Air Basin:	SJV
Facility ID:	497
Air District Name:	SJU
SIC Code:	2879
Air District Name:	SAN JOAQUIN VALLEY UNIFIED APCD
Community Health Air Pollution Info System:	Not reported
Consolidated Emission Reporting Rule:	Not reported
Total Organic Hydrocarbon Gases Tons/Yr:	0.68431757304320895
Reactive Organic Gases Tons/Yr:	0.66898000000000002
Carbon Monoxide Emissions Tons/Yr:	0.1067
NOX - Oxides of Nitrogen Tons/Yr:	0.127
SOX - Oxides of Sulphur Tons/Yr:	0.00362
Particulate Matter Tons/Yr:	0.0121151162790697
Part. Matter 10 Micrometers and Smllr Tons/Yr:	1.1769999999999999E-2

Name:	JOHN BEAN TECHNOLOGIES CORPORATION
Address:	2300 INDUSTRIAL AVE
City,State,Zip:	MADERA, CA 93639
Year:	2011
County Code:	20
Air Basin:	SJV
Facility ID:	497
Air District Name:	SJU
SIC Code:	2879
Air District Name:	SAN JOAQUIN VALLEY UNIFIED APCD
Community Health Air Pollution Info System:	Not reported
Consolidated Emission Reporting Rule:	Not reported
Total Organic Hydrocarbon Gases Tons/Yr:	0.5988669356
Reactive Organic Gases Tons/Yr:	0.58603999976
Carbon Monoxide Emissions Tons/Yr:	0.094080000401
NOX - Oxides of Nitrogen Tons/Yr:	0.11200000048
SOX - Oxides of Sulphur Tons/Yr:	0.0031920000136
Particulate Matter Tons/Yr:	0.010977116279
Part. Matter 10 Micrometers and Smllr Tons/Yr:	0.010632000005

JBT FOOD TECH (Continued) **S103643888**

Name:	JOHN BEAN TECHNOLOGIES CORPORATION
Address:	2300 INDUSTRIAL AVE
City,State,Zip:	MADERA, CA 93639
Year:	2012
County Code:	20
Air Basin:	SJV
Facility ID:	497
Air District Name:	SJU
SIC Code:	2879
Air District Name:	SAN JOAQUIN VALLEY UNIFIED APCD
Community Health Air Pollution Info System:	Not reported
Consolidated Emission Reporting Rule:	Not reported
Total Organic Hydrocarbon Gases Tons/Yr:	0.32958576538
Reactive Organic Gases Tons/Yr:	0.31361749998
Carbon Monoxide Emissions Tons/Yr:	0.15875249849
NOX - Oxides of Nitrogen Tons/Yr:	0.15475249896
SOX - Oxides of Sulphur Tons/Yr:	0.0034342499922
Particulate Matter Tons/Yr:	0.012393378909
Part. Matter 10 Micrometers and Smllr Tons/Yr:	0.011965050063

Name:	JOHN BEAN TECHNOLOGIES CORPORATION
Address:	2300 INDUSTRIAL AVE
City,State,Zip:	MADERA, CA 93639
Year:	2013
County Code:	20
Air Basin:	SJV
Facility ID:	497
Air District Name:	SJU
SIC Code:	2879
Air District Name:	SAN JOAQUIN VALLEY UNIFIED APCD
Community Health Air Pollution Info System:	Not reported
Consolidated Emission Reporting Rule:	Not reported
Total Organic Hydrocarbon Gases Tons/Yr:	0.42565936774
Reactive Organic Gases Tons/Yr:	0.4063
Carbon Monoxide Emissions Tons/Yr:	0.151299999
NOX - Oxides of Nitrogen Tons/Yr:	0.1573
SOX - Oxides of Sulphur Tons/Yr:	0.0038355
Particulate Matter Tons/Yr:	0.014328957466
Part. Matter 10 Micrometers and Smllr Tons/Yr:	0.013771

Name:	JOHN BEAN TECHNOLOGIES CORPORATION
Address:	2300 INDUSTRIAL AVE
City,State,Zip:	MADERA, CA 93639
Year:	2014
County Code:	20
Air Basin:	SJV
Facility ID:	497
Air District Name:	SJU
SIC Code:	2879
Air District Name:	SAN JOAQUIN VALLEY APCD
Community Health Air Pollution Info System:	Not reported
Consolidated Emission Reporting Rule:	Not reported
Total Organic Hydrocarbon Gases Tons/Yr:	0.42037631606
Reactive Organic Gases Tons/Yr:	0.4116525
Carbon Monoxide Emissions Tons/Yr:	0.019597499562
NOX - Oxides of Nitrogen Tons/Yr:	0.011917499734
SOX - Oxides of Sulphur Tons/Yr:	1.4249999681e-005

JBT FOOD TECH (Continued) **S103643888**

Particulate Matter Tons/Yr:	0.0040777001732
Part. Matter 10 Micrometers and Smllr Tons/Yr:	0.0035203502171

Name:	JOHN BEAN TECHNOLOGIES CORPORATION
Address:	2300 INDUSTRIAL AVE
City,State,Zip:	MADERA, CA 93639
Year:	2015
County Code:	20
Air Basin:	SJV
Facility ID:	497
Air District Name:	SJU
SIC Code:	2879
Air District Name:	SAN JOAQUIN VALLEY APCD
Community Health Air Pollution Info System:	Not reported
Consolidated Emission Reporting Rule:	Not reported
Total Organic Hydrocarbon Gases Tons/Yr:	0.27327226296
Reactive Organic Gases Tons/Yr:	0.266679
Carbon Monoxide Emissions Tons/Yr:	0.0392
NOX - Oxides of Nitrogen Tons/Yr:	0.0238
SOX - Oxides of Sulphur Tons/Yr:	2.84e-005
Particulate Matter Tons/Yr:	0.0041779514295
Part. Matter 10 Micrometers and Smllr Tons/Yr:	0.00362

Name:	JOHN BEAN TECHNOLOGIES CORPORATION
Address:	2300 INDUSTRIAL AVE
City,State,Zip:	MADERA, CA 93639
Year:	2016
County Code:	20
Air Basin:	SJV
Facility ID:	497
Air District Name:	SJU
SIC Code:	2879
Air District Name:	SAN JOAQUIN VALLEY APCD
Community Health Air Pollution Info System:	Not reported
Consolidated Emission Reporting Rule:	Not reported
Total Organic Hydrocarbon Gases Tons/Yr:	0.2182475109
Reactive Organic Gases Tons/Yr:	0.209164
Carbon Monoxide Emissions Tons/Yr:	0.0392
NOX - Oxides of Nitrogen Tons/Yr:	0.0238
SOX - Oxides of Sulphur Tons/Yr:	2.84e-005
Particulate Matter Tons/Yr:	0.0041779514295
Part. Matter 10 Micrometers and Smllr Tons/Yr:	0.00362

Name:	JOHN BEAN TECHNOLOGIES CORPORATION
Address:	2300 INDUSTRIAL AVE
City,State,Zip:	MADERA, CA 93639
Year:	2017
County Code:	20
Air Basin:	SJV
Facility ID:	497
Air District Name:	SJU
SIC Code:	2879
Air District Name:	SAN JOAQUIN VALLEY APCD
Community Health Air Pollution Info System:	Not reported
Consolidated Emission Reporting Rule:	Not reported
Total Organic Hydrocarbon Gases Tons/Yr:	0.10648945305
Reactive Organic Gases Tons/Yr:	0.100579

JBT FOOD TECH (Continued) **S103643888**

Carbon Monoxide Emissions Tons/Yr:	0.0392
NOX - Oxides of Nitrogen Tons/Yr:	0.0238
SOX - Oxides of Sulphur Tons/Yr:	2.84e-005
Particulate Matter Tons/Yr:	0.0043756258481
Part. Matter 10 Micrometers and Smllr Tons/Yr:	0.00379

Name:	JOHN BEAN TECHNOLOGIES CORPORATION
Address:	2300 INDUSTRIAL AVE
City,State,Zip:	MADERA, CA 93639
Year:	2018
County Code:	20
Air Basin:	SJV
Facility ID:	497
Air District Name:	SJU
SIC Code:	2879
Air District Name:	SAN JOAQUIN VALLEY APCD
Community Health Air Pollution Info System:	Not reported
Consolidated Emission Reporting Rule:	Not reported
Total Organic Hydrocarbon Gases Tons/Yr:	0.13048242825
Reactive Organic Gases Tons/Yr:	0.123849
Carbon Monoxide Emissions Tons/Yr:	0.0392
NOX - Oxides of Nitrogen Tons/Yr:	0.0238
SOX - Oxides of Sulphur Tons/Yr:	2.84e-005
Particulate Matter Tons/Yr:	0.0046663235225
Part. Matter 10 Micrometers and Smllr Tons/Yr:	0.00404

Name:	JOHN BEAN TECHNOLOGIES CORPORATION
Address:	2300 INDUSTRIAL AVE
City,State,Zip:	MADERA, CA 93639
Year:	2019
County Code:	20
Air Basin:	SJV
Facility ID:	497
Air District Name:	SJU
SIC Code:	2879
Air District Name:	SAN JOAQUIN VALLEY APCD
Community Health Air Pollution Info System:	Not reported
Consolidated Emission Reporting Rule:	Not reported
Total Organic Hydrocarbon Gases Tons/Yr:	0.12140660181
Reactive Organic Gases Tons/Yr:	0.114974
Carbon Monoxide Emissions Tons/Yr:	0.0392
NOX - Oxides of Nitrogen Tons/Yr:	0.0238
SOX - Oxides of Sulphur Tons/Yr:	2.84e-005
Particulate Matter Tons/Yr:	0.0046663235225
Part. Matter 10 Micrometers and Smllr Tons/Yr:	0.00404

CERS:

Name:	JBT FOOD TECH
Address:	2300 INDUSTRIAL AVE
City,State,Zip:	MADERA, CA 93637
Site ID:	395419
CERS ID:	10425805
CERS Description:	Chemical Storage Facilities

Violations:

Site ID:	395419
Site Name:	JBT FOOD TECH

JBT FOOD TECH (Continued) **S103643888**

Violation Date:	09-25-2020
Citation:	22 CCR 12 66262.40(c) - California Code of Regulations, Title 22, Chapter 12, Section(s) 66262.40(c)
Violation Description:	Failure to keep records of any test results, waste analyses, or other determinations made in accordance with section 66262.11 for at least three years from the date that the waste was last sent to on-site or off-site treatment, storage, or disposal.
Violation Notes:	o Observed in Knife Cell area, a G Mr. DeburrG finishing tank system with a polishing tank area of approximately 12G x 17G x 32.5G in size and placarded with the following statement: G Grease bearings every 100 hours of operation. Use a Lithium Base grease. Do not over grease.G Per knife cell operator, in the vibratory tumbler holding tank of the system, a solution of water and MasterStagesTask2TM APC is added to clean/polish the knives, the solution once spent, exits and is collected in an adjacent recovery sump container before being disposed of down the drain. Knife Cell operator indicated finishing tank system has not been maintained in over a year and a similar finishing tank system is in the G Bird BenchG area. Within 30 days, provide hazardous waste determination for the aforementioned liquid waste streams disposed from both finishing tank systems. o In Knife Cell area, observed vacuum collection system for bench buffering machine. Per knife cell operator, it is [Truncated]
Violation Division:	Madera County Environmental Health
Violation Program:	HW
Violation Source:	CERS
Site ID:	395419
Site Name:	JBT FOOD TECH
Violation Date:	04-21-2017
Citation:	HSC 6.67 25270.4.5(a) - California Health and Safety Code, Chapter 6.67, Section(s) 25270.4.5(a)
Violation Description:	Failure to provide the following training to all oil-handling personnel: 1. Operation and maintenance of equipment to prevent discharges. 2. Discharge procedure protocols. 3. Applicable pollution control laws, rules, and regulations. 4. General facility operations. 5. Contents of the SPCC Plan.
Violation Notes:	Returned to compliance on 05/30/2017. Provide proof that oil-handling personnel have been trained on SPCC Plan., inspections, operation & maintenance of equipment to prevent discharge.
Violation Division:	Madera County Environmental Health
Violation Program:	APSA
Violation Source:	CERS
Site ID:	395419
Site Name:	JBT FOOD TECH
Violation Date:	06-23-2017
Citation:	HSC 6.95 25508(a)(1) - California Health and Safety Code, Chapter 6.95, Section(s) 25508(a)(1)
Violation Description:	Failure to annually review and electronically certify that the business plan is complete and accurate on or before the annual due date.
Violation Notes:	Returned to compliance on 06/29/2017.
Violation Division:	Madera County Environmental Health
Violation Program:	HMRRP
Violation Source:	CERS
Site ID:	395419

JBT FOOD TECH (Continued) **S103643888**

Site Name: JBT FOOD TECH
Violation Date: 04-21-2017
Citation: HSC 6.67 25270.4.5(a) - California Health and Safety Code, Chapter 6.67, Section(s) 25270.4.5(a)
Violation Description: Failure to discuss in the SPCC Plan procedures to test or inspect each aboveground container for integrity in accordance with industry standards: 1. On a regular schedule. 2. After material repairs are made. 3. By qualified personnel. 4. The frequency and type of testing and inspections based on container size, configuration, and design.
Violation Notes: Returned to compliance on 05/26/2017. No monthly or annual inspections were observed for past 3 years. No records of "major" inspection or "follow-up" inspection reports according to SPCC plan.
Violation Division: Madera County Environmental Health
Violation Program: APSA
Violation Source: CERS

Site ID: 395419
Site Name: JBT FOOD TECH
Violation Date: 04-21-2017
Citation: HSC 6.95 25508(a)(1) - California Health and Safety Code, Chapter 6.95, Section(s) 25508(a)(1)
Violation Description: Failure to complete and electronically submit hazardous material inventory information for all reportable hazardous materials on site at or above reportable quantities.
Violation Notes: Returned to compliance on 06/29/2017. Include the following on the Inventory List: -Acetone @ 55 G X2 -Expanding Styrofoam Mix @ 55 G X2 Verify all lab hazardous material /waste with potential to be included on HMBP. Recommendation: Use Grid location for areas designated as "Containment Area."
Violation Division: Madera County Environmental Health
Violation Program: HMRRP
Violation Source: CERS

Site ID: 395419
Site Name: JBT FOOD TECH
Violation Date: 04-21-2017
Citation: HSC 6.95 25508(a)(1) - California Health and Safety Code, Chapter 6.95, Section(s) 25508(a)(1)
Violation Description: Failure to establish and electronically submit an adequate emergency response plan and procedures for a release or threatened release of a hazardous material.
Violation Notes: Returned to compliance on 06/29/2017. Complete all sections of the "Consolidated Emergency Response / Contingency Plan."
Violation Division: Madera County Environmental Health
Violation Program: HMRRP
Violation Source: CERS

Site ID: 395419
Site Name: JBT FOOD TECH
Violation Date: 09-25-2020
Citation: HSC 6.95 25508(a)(1) - California Health and Safety Code, Chapter 6.95, Section(s) 25508(a)(1)
Violation Description: Failure to annually review and electronically certify that the business plan is complete and accurate on or before the annual due date.
Violation Notes: Observed on CERS, last full Hazardous Materials Business Plan reviewed and electronically certified in May 2018. Within 30 days, review and

JBT FOOD TECH (Continued) **S103643888**

certify a complete and accurate Hazardous Material Business Plan.

Violation Division: Madera County Environmental Health
Violation Program: HMRRP
Violation Source: CERS

Site ID: 395419
Site Name: JBT FOOD TECH
Violation Date: 09-25-2020
Citation: 22 CCR 11 66261.7 - California Code of Regulations, Title 22, Chapter 11, Section(s) 66261.7
Violation Description: Failure to manage empty containers greater than 5 gallons in capacity that previously held a hazardous material/waste in accordance with 22 CCR 11 66261.7 including but not limited to the following: (e)(2)By reclaiming its scrap value onsite or shipping the container or inner liner to a person who reclaims its scrap value; or (3) By reconditioning or re manufacturing the container or inner liner onsite for subsequent reuse, or shipping the container or inner liner to a person who reconditions or re-manufactures the container or inner liner; or (4) By shipping the container or inner liner to a supplier or to another intermediate collection location for accumulation prior to managing the container or inner liner pursuant to subsections (e)(2) or (e)(3) of 22 CCR 11 66261.7; or (i) By shipping the container or inner liner back to the supplier for the purpose of being refilled. (f) A container or an inner liner removed from a container larger than five gallons in capacity which is managed pursuant to subsection (e) of 22 CCR 11 66261.7 shall be marked with the date it has been emptied and shall be managed within one year of being emptied.
Violation Notes: o Observed area designated for empty containers next to hazardous material/waste containment area with approximately thirty 55-gallon empty containers missing the dates of when first emptied. Within 30 days, provide proof indicating empty containers are properly marked. o Observed in hazardous material/waste containment area two empty tote containers missing the dates of when first emptied. Within 30 days, provide proof indicating empty containers are properly marked. o Observed in Southeast area outside of facility one plastic blue empty 55-gallon container labeled as Cryscoat 187 SC to be missing the date of when first emptied. Within 30 days, provide proof indicating empty containers are properly marked.
Violation Division: Madera County Environmental Health
Violation Program: HW
Violation Source: CERS

Site ID: 395419
Site Name: JBT FOOD TECH
Violation Date: 02-13-2014
Citation: HSC 6.5 25201.16(e) - California Health and Safety Code, Chapter 6.5, Section(s) 25201.16(e)
Violation Description: Failure of the universal waste handler to manage universal waste aerosol cans in a manner that prevents fire, explosion, and the unauthorized release of any universal waste or component of a universal waste to the environment.
Violation Notes: Returned to compliance on 03/25/2014. Newstripe Aerosol Crusher. No notification, written operating procedure and training implementation
Violation Division: Madera County Environmental Health
Violation Program: HW
Violation Source: CERS

JBT FOOD TECH (Continued) **S103643888**

Site ID:	395419
Site Name:	JBT FOOD TECH
Violation Date:	04-21-2017
Citation:	22 CCR 12 66262.34(d) - California Code of Regulations, Title 22, Chapter 12, Section(s) 66262.34(d)
Violation Description:	Failure to send hazardous waste offsite for treatment, storage, or disposal within 180 days (or 270 days if waste is transported over 200 miles) for a generator who generates less than 1000 kilogram per month if all of the following conditions are met: (1) The quantity of hazardous waste accumulated onsite never exceeds 6,000 kilograms. (2) The generator complies with the requirements of 40 Code of Federal Regulations section 262.34(d), (e) and (f). (3) The generator does not hold acutely hazardous waste or extremely hazardous waste in an amount greater than one kilogram for more than 90 days.
Violation Notes:	Returned to compliance on 05/25/2017. Provide manifest for "Extraction Test Solution Hazardous Waste 09/30/15".
Violation Division:	Madera County Environmental Health
Violation Program:	HW
Violation Source:	CERS

Site ID:	395419
Site Name:	JBT FOOD TECH
Violation Date:	09-25-2020
Citation:	HSC 6.95 25508(a)(1) - California Health and Safety Code, Chapter 6.95, Section(s) 25508(a)(1)
Violation Description:	Failure to complete and electronically submit a site map with all required content.
Violation Notes:	Site map was observed to be missing the following requirements: emergency shut off(s) i.e. electricity, all hazardous material handling and storage areas, and emergency response equipment i.e. fire hydrants, standpipes, fire suppression systems.
Violation Division:	Madera County Environmental Health
Violation Program:	HMRRP
Violation Source:	CERS

Site ID:	395419
Site Name:	JBT FOOD TECH
Violation Date:	04-21-2017
Citation:	HSC 6.67 25270.4.5(a) - California Health and Safety Code, Chapter 6.67, Section(s) 25270.4.5(a)
Violation Description:	Not reported
Violation Notes:	Returned to compliance on 05/26/2017. Provide proof of clean secondary containment in "F16" area.
Violation Division:	Madera County Environmental Health
Violation Program:	APSA
Violation Source:	CERS

Site ID:	395419
Site Name:	JBT FOOD TECH
Violation Date:	04-21-2017
Citation:	22 CCR 12 66262.11 - California Code of Regulations, Title 22, Chapter 12, Section(s) 66262.11
Violation Description:	Failure to determine if wastes generated are hazardous waste by using generator knowledge or applying testing method.
Violation Notes:	Returned to compliance on 05/25/2017. Provide hazardous waste analysis for floor sweep in paint room.
Violation Division:	Madera County Environmental Health

JBT FOOD TECH (Continued) **S103643888**

Violation Program:	HW
Violation Source:	CERS
Site ID:	395419
Site Name:	JBT FOOD TECH
Violation Date:	09-25-2020
Citation:	HSC 6.95 25505(a)(4) - California Health and Safety Code, Chapter 6.95, Section(s) 25505(a)(4)
Violation Description:	Failure to provide initial and annual training to all employees in safety procedures in the event of a release or threatened release of a hazardous material or failure to document and maintain training records for a minimum of three years.
Violation Notes:	No training records available for review for 2018 and 2019. Within 30 days, provide training log indicating that all applicable employees have completed initial and annual training regarding safety procedures in the event of a release or threatened release of a hazardous material
Violation Division:	Madera County Environmental Health
Violation Program:	HMRRP
Violation Source:	CERS
Site ID:	395419
Site Name:	JBT FOOD TECH
Violation Date:	09-25-2020
Citation:	22 CCR 23 66273.33.5 - California Code of Regulations, Title 22, Chapter 23, Section(s) 66273.33.5
Violation Description:	Failure of the universal waste handler of electronic devices, CRTs, and CRT glass to prevent the release of the universal waste to the environment under reasonable conditions by the following methods: 1) Immediately clean spills and leaks of universal wastes; and 2) Place all universal waste spills and leaks in containers that are structurally sound and compatible with the universal waste."
Violation Notes:	UWH properly cleaned up and contained spills of electronic devices, CRTs and/or CRT glass. In hazardous material/waste containment area, observed improperly contained spent fluorescent light bulbs, missing universal waste labeling components. Within 30 days, provide proof indicating aforementioned universal waste is properly managed.
Violation Division:	Madera County Environmental Health
Violation Program:	HW
Violation Source:	CERS
Site ID:	395419
Site Name:	JBT FOOD TECH
Violation Date:	04-21-2017
Citation:	HSC 6.95 25508(a)(1) - California Health and Safety Code, Chapter 6.95, Section(s) 25508(a)(1)
Violation Description:	Failure to complete and electronically submit a site map with all required content.
Violation Notes:	Returned to compliance on 06/29/2017. Update site map to include: sewers, hazardous material handling areas, emergency response equipment, emergency shut off valves, emergency area/emergency access & egress points. Attach legend for all symbols used. Recommendation: color code symbols, make symbols distinguishable from background layout.
Violation Division:	Madera County Environmental Health
Violation Program:	HMRRP
Violation Source:	CERS

JBT FOOD TECH (Continued) **S103643888**

Site ID: 395419
Site Name: JBT FOOD TECH
Violation Date: 09-25-2020
Citation: 22 CCR 12 66262.11 - California Code of Regulations, Title 22, Chapter 12, Section(s) 66262.11
Violation Description: Failure to determine if wastes generated are hazardous waste by using generator knowledge or applying testing method.
Violation Notes: o Observed in Knife Cell area, a G Mr. DeburrG finishing tank system with a polishing tank area of approximately 12G x 17G x 32.5G in size and placarded with the following statement: G Grease bearings every 100 hours of operation. Use a Lithium Base grease. Do not over grease.G Per knife cell operator, in the vibratory tumbler holding tank of the system, a solution of water and MasterStagesTask2TM APC is added to clean/polish the knives, the solution once spent, exits and is collected in an adjacent recovery sump container before being disposed of down the drain. Knife Cell operator indicated finishing tank system has not been maintained in over a year and a similar finishing tank system is in the G Bird BenchG area. Within 30 days, provide hazardous waste determination for the aforementioned liquid waste streams disposed from both finishing tank systems. o In Knife Cell area, observed vacuum collection system for bench buffering machine. Per knife cell operator, it is [Truncated]
Violation Division: Madera County Environmental Health
Violation Program: HW
Violation Source: CERS

Site ID: 395419
Site Name: JBT FOOD TECH
Violation Date: 04-21-2017
Citation: HSC 6.95 25508(a)(1) - California Health and Safety Code, Chapter 6.95, Section(s) 25508(a)(1)
Violation Description: Failure to annually review and electronically certify that the business plan is complete and accurate on or before the annual due date.
Violation Notes: Returned to compliance on 04/21/2017. No CERS submittal for 2015. Corrected on Site.
Violation Division: Madera County Environmental Health
Violation Program: HMRRP
Violation Source: CERS

Site ID: 395419
Site Name: JBT FOOD TECH
Violation Date: 09-25-2020
Citation: 40 CFR 1 265.31 - U.S. Code of Federal Regulations, Title 40, Chapter 1, Section(s) 265.31
Violation Description: Failure to maintain and operate the facility to minimize the possibility of a fire, explosion, or any unplanned sudden or non-sudden release of hazardous waste or hazardous waste constituents to air, soil, or surface water which could threaten human health or the environment.
Violation Notes: Returned to compliance on 12/18/2020. H504: o In Northeast corner of facility, observed baghouse dust collection area improperly maintained via dry baghouse dust covering the floor, containers and equipment, tracked outside the concrete slab, by nearby graveled areas outside east of the main building. Observed improper/broken seal from baghouse dust collector ducting tube to 55-gallon collection container missing more than one hazardous waste labeling components. Within 30 days,

JBT FOOD TECH (Continued) **S103643888**

	provide proof of maintaining facility in a fashion to prevent the release of hazardous constituents from this area to be dispersed to other undesignated areas.
Violation Division:	Madera County Environmental Health
Violation Program:	HW
Violation Source:	CERS
Site ID:	395419
Site Name:	JBT FOOD TECH
Violation Date:	02-13-2014
Citation:	22 CCR 12 66262.34(f) - California Code of Regulations, Title 22, Chapter 12, Section(s) 66262.34(f)
Violation Description:	Failure to properly label hazardous waste accumulation containers with the following requirements: "Hazardous Waste", name and address of the generator, physical and chemical characteristics of the Hazardous Waste, and starting accumulation date.
Violation Notes:	Returned to compliance on 02/13/2014. 55 gallon container with hazardous bag dust without an accumulation start date on label. Ensure containers are properly labeled
Violation Division:	Madera County Environmental Health
Violation Program:	HW
Violation Source:	CERS
Site ID:	395419
Site Name:	JBT FOOD TECH
Violation Date:	09-25-2020
Citation:	HSC 6.95 25508.1(a)-(f) - California Health and Safety Code, Chapter 6.95, Section(s) 25508.1(a)-(f)
Violation Description:	Failure to electronically update business plan within 30 days of any one of the following events: A 100 percent or more increase in the quantity of a previously disclosed material. Any handling of a previously undisclosed hazardous materials at or above reportable quantities. A change of business address, business ownership, or business name. A substantial change in the handler's operations that requires modification to any portion of the business plan.
Violation Notes:	Observed the following unreported items on site: o In Citrus Lab Area: 55-gallon container of Ultra 1030 (Sodium Hydroxide @20%) (UN3266) o In Knife Cell Area: 55-gallon container of Synthetic Trim o Outside in Wash Rack Area: 55-gallon container of Cryscoat 187 SC o In Shipping Department: three 55-gallon Phosphoric Acid containers @ 85%, one 55-gallon Sodium Hydroxide container @ 20%, one 55-gallon Sterilizer Dispersant Cleanser, and four 55-gallon food grade lubricants o Throughout facility: piped compressed Oxygen and compressed air only if over = 1,000 cubic feet
Violation Division:	Madera County Environmental Health
Violation Program:	HMRRP
Violation Source:	CERS

Evaluation:

Eval General Type:	Compliance Evaluation Inspection
Eval Date:	09-25-2020
Violations Found:	Yes
Eval Type:	Routine done by local agency
Eval Notes:	Not reported
Eval Division:	Madera County Environmental Health
Eval Program:	HW
Eval Source:	CERS

JBT FOOD TECH (Continued) **S103643888**

Eval General Type: Compliance Evaluation Inspection
Eval Date: 02-13-2014
Violations Found: No
Eval Type: Routine done by local agency
Eval Notes: Not reported
Eval Division: Madera County Environmental Health
Eval Program: HMRRP
Eval Source: CERS

Eval General Type: Compliance Evaluation Inspection
Eval Date: 02-13-2014
Violations Found: Yes
Eval Type: Routine done by local agency
Eval Notes: Not reported
Eval Division: Madera County Environmental Health
Eval Program: HW
Eval Source: CERS

Eval General Type: Compliance Evaluation Inspection
Eval Date: 04-21-2017
Violations Found: Yes
Eval Type: Routine done by local agency
Eval Notes: Not reported
Eval Division: Madera County Environmental Health
Eval Program: APSA
Eval Source: CERS

Eval General Type: Compliance Evaluation Inspection
Eval Date: 04-21-2017
Violations Found: Yes
Eval Type: Routine done by local agency
Eval Notes: Not reported
Eval Division: Madera County Environmental Health
Eval Program: HMRRP
Eval Source: CERS

Eval General Type: Compliance Evaluation Inspection
Eval Date: 04-21-2017
Violations Found: Yes
Eval Type: Routine done by local agency
Eval Notes: Not reported
Eval Division: Madera County Environmental Health
Eval Program: HW
Eval Source: CERS

Eval General Type: Compliance Evaluation Inspection
Eval Date: 05-24-2017
Violations Found: No
Eval Type: Routine done by local agency
Eval Notes: Not reported
Eval Division: Madera County Environmental Health
Eval Program: HMRRP
Eval Source: CERS

Eval General Type: Other/Unknown
Eval Date: 06-23-2017
Violations Found: Yes

JBT FOOD TECH (Continued) **S103643888**

Eval Type:	Other, not routine, done by local agency
Eval Notes:	Not reported
Eval Division:	Madera County Environmental Health
Eval Program:	HMRRP
Eval Source:	CERS
Eval General Type:	Compliance Evaluation Inspection
Eval Date:	09-25-2020
Violations Found:	Yes
Eval Type:	Routine done by local agency
Eval Notes:	Not reported
Eval Division:	Madera County Environmental Health
Eval Program:	HMRRP
Eval Source:	CERS

Enforcement Action:

Site ID:	395419
Site Name:	JBT FOOD TECH
Site Address:	2300 INDUSTRIAL AVE
Site City:	MADERA
Site Zip:	93637
Enf Action Date:	02-27-2014
Enf Action Type:	Notice of Violation (Unified Program)
Enf Action Description:	Notice of Violation Issued by the Inspector at the Time of Inspection
Enf Action Notes:	Not reported
Enf Action Division:	Madera County Environmental Health
Enf Action Program:	HW
Enf Action Source:	CERS
Site ID:	395419
Site Name:	JBT FOOD TECH
Site Address:	2300 INDUSTRIAL AVE
Site City:	MADERA
Site Zip:	93637
Enf Action Date:	04-21-2017
Enf Action Type:	Notice of Violation (Unified Program)
Enf Action Description:	Notice of Violation Issued by the Inspector at the Time of Inspection
Enf Action Notes:	Not reported
Enf Action Division:	Madera County Environmental Health
Enf Action Program:	APSA
Enf Action Source:	CERS
Site ID:	395419
Site Name:	JBT FOOD TECH
Site Address:	2300 INDUSTRIAL AVE
Site City:	MADERA
Site Zip:	93637
Enf Action Date:	04-21-2017
Enf Action Type:	Notice of Violation (Unified Program)
Enf Action Description:	Notice of Violation Issued by the Inspector at the Time of Inspection
Enf Action Notes:	Not reported
Enf Action Division:	Madera County Environmental Health
Enf Action Program:	HMRRP
Enf Action Source:	CERS
Site ID:	395419
Site Name:	JBT FOOD TECH

JBT FOOD TECH (Continued) **S103643888**

Site Address:	2300 INDUSTRIAL AVE
Site City:	MADERA
Site Zip:	93637
Enf Action Date:	04-21-2017
Enf Action Type:	Notice of Violation (Unified Program)
Enf Action Description:	Notice of Violation Issued by the Inspector at the Time of Inspection
Enf Action Notes:	Not reported
Enf Action Division:	Madera County Environmental Health
Enf Action Program:	HW
Enf Action Source:	CERS

Site ID:	395419
Site Name:	JBT FOOD TECH
Site Address:	2300 INDUSTRIAL AVE
Site City:	MADERA
Site Zip:	93637
Enf Action Date:	06-23-2017
Enf Action Type:	Notice of Violation (Unified Program)
Enf Action Description:	Notice of Violation Issued by the Inspector at the Time of Inspection
Enf Action Notes:	Not reported
Enf Action Division:	Madera County Environmental Health
Enf Action Program:	HMRRP
Enf Action Source:	CERS

Site ID:	395419
Site Name:	JBT FOOD TECH
Site Address:	2300 INDUSTRIAL AVE
Site City:	MADERA
Site Zip:	93637
Enf Action Date:	09-25-2020
Enf Action Type:	Notice of Violation (Unified Program)
Enf Action Description:	Notice of Violation Issued by the Inspector at the Time of Inspection
Enf Action Notes:	Not reported
Enf Action Division:	Madera County Environmental Health
Enf Action Program:	HMRRP
Enf Action Source:	CERS

Site ID:	395419
Site Name:	JBT FOOD TECH
Site Address:	2300 INDUSTRIAL AVE
Site City:	MADERA
Site Zip:	93637
Enf Action Date:	09-25-2020
Enf Action Type:	Notice of Violation (Unified Program)
Enf Action Description:	Notice of Violation Issued by the Inspector at the Time of Inspection
Enf Action Notes:	Not reported
Enf Action Division:	Madera County Environmental Health
Enf Action Program:	HW
Enf Action Source:	CERS

Affiliation:

Affiliation Type Desc:	Document Preparer
Entity Name:	JAIME E SOTO 02/17/16
Entity Title:	Not reported
Affiliation Address:	Not reported
Affiliation City:	Not reported
Affiliation State:	Not reported

JBT FOOD TECH (Continued) **S103643888**

Affiliation Country:	Not reported
Affiliation Zip:	Not reported
Affiliation Phone:	Not reported
Affiliation Type Desc:	Facility Mailing Address
Entity Name:	Mailing Address
Entity Title:	Not reported
Affiliation Address:	2300 INDUSTRIAL AVE BOX A
Affiliation City:	MADERA
Affiliation State:	CA
Affiliation Country:	Not reported
Affiliation Zip:	93637
Affiliation Phone:	Not reported
Affiliation Type Desc:	Legal Owner
Entity Name:	JOHN BEAN TECHNOLOGIES CORP
Entity Title:	Not reported
Affiliation Address:	2300 INDUSTRIAL AVE
Affiliation City:	MADERA
Affiliation State:	CA
Affiliation Country:	United States
Affiliation Zip:	93637
Affiliation Phone:	(559) 661-3200
Affiliation Type Desc:	CUPA District
Entity Name:	Madera County Env Health
Entity Title:	Not reported
Affiliation Address:	200 W. 4th StreetSuite 3100
Affiliation City:	Madera
Affiliation State:	CA
Affiliation Country:	Not reported
Affiliation Zip:	93637
Affiliation Phone:	(559) 675-7823
Affiliation Type Desc:	Identification Signer
Entity Name:	JAIME E SOTO
Entity Title:	HSE REPRESENTATIVE
Affiliation Address:	Not reported
Affiliation City:	Not reported
Affiliation State:	Not reported
Affiliation Country:	Not reported
Affiliation Zip:	Not reported
Affiliation Phone:	Not reported
Affiliation Type Desc:	Operator
Entity Name:	Leonard Mueller
Entity Title:	Not reported
Affiliation Address:	Not reported
Affiliation City:	Not reported
Affiliation State:	Not reported
Affiliation Country:	Not reported
Affiliation Zip:	Not reported
Affiliation Phone:	(559) 661-3105
Affiliation Type Desc:	Property Owner
Entity Name:	JBT Corporation
Entity Title:	Not reported

JBT FOOD TECH (Continued) **S103643888**

Affiliation Address:	70 West Madison
Affiliation City:	Chicago
Affiliation State:	IL
Affiliation Country:	United States
Affiliation Zip:	60602
Affiliation Phone:	(312) 861-5900
Affiliation Type Desc:	Parent Corporation
Entity Name:	JBT FOOD TECH
Entity Title:	Not reported
Affiliation Address:	Not reported
Affiliation City:	Not reported
Affiliation State:	Not reported
Affiliation Country:	Not reported
Affiliation Zip:	Not reported
Affiliation Phone:	Not reported
Affiliation Type Desc:	Environmental Contact
Entity Name:	JAIME SOTO
Entity Title:	Not reported
Affiliation Address:	2300 INDUSTRIAL AVE
Affiliation City:	MADERA
Affiliation State:	CA
Affiliation Country:	Not reported
Affiliation Zip:	93637
Affiliation Phone:	Not reported

C14 West 1/8-1/4 0.160 mi. 847 ft. | **JOHN BEAN TECHNOLOGIES CORP** | **RCRA-SQG** | **1024822135**
2300 W INDUSTRIAL AVENUE | **CAL000339613**
MADERA, CA 93637

Site 6 of 6 in cluster C

Relative: Higher

Actual: 258 ft.

RCRA-SQG:

Date Form Received by Agency:	2019-01-14 00:00:00.0
Handler Name:	JOHN BEAN TECHNOLOGIES CORP
Handler Address:	2300 W INDUSTRIAL AVENUE
Handler City,State,Zip:	MADERA, CA 93637-5210
EPA ID:	CAL000339613
Contact Name:	JAIME SOTO
Contact Address:	W INDUSTRIAL AVENUE
Contact City,State,Zip:	MADERA, CA 93637-5210
Contact Telephone:	559-661-3265
Contact Fax:	559-661-3222
Contact Email:	JAIME.SOTO@JBTC.COM
Contact Title:	HSE REPRESENTATIVE
EPA Region:	09
Land Type:	Private
Federal Waste Generator Description:	Small Quantity Generator
Non-Notifier:	Not reported
Biennial Report Cycle:	Not reported
Accessibility:	Not reported
Active Site Indicator:	Handler Activities
State District Owner:	Not reported
State District:	Not reported
Mailing Address:	W INDUSTRIAL AVENUE
Mailing City,State,Zip:	MADERA, CA 93637-5210

JOHN BEAN TECHNOLOGIES CORP (Continued) **1024822135**

Owner Name:	JOHN BEAN TECHNOLOGIES CORPORATION
Owner Type:	Private
Operator Name:	ED ROBINSON
Operator Type:	Private
Short-Term Generator Activity:	Yes
Importer Activity:	No
Mixed Waste Generator:	No
Transporter Activity:	No
Transfer Facility Activity:	No
Recycler Activity with Storage:	No
Small Quantity On-Site Burner Exemption:	No
Smelting Melting and Refining Furnace Exemption:	No
Underground Injection Control:	No
Off-Site Waste Receipt:	No
Universal Waste Indicator:	No
Universal Waste Destination Facility:	No
Federal Universal Waste:	No
Active Site Fed-Reg Treatment Storage and Disposal Facility:	Not reported
Active Site Converter Treatment storage and Disposal Facility:	Not reported
Active Site State-Reg Treatment Storage and Disposal Facility:	Not reported
Active Site State-Reg Handler:	---
Federal Facility Indicator:	Not reported
Hazardous Secondary Material Indicator:	N
Sub-Part K Indicator:	Not reported
Commercial TSD Indicator:	No
Treatment Storage and Disposal Type:	Not reported
2018 GPRA Permit Baseline:	Not on the Baseline
2018 GPRA Renewals Baseline:	Not on the Baseline
Permit Renewals Workload Universe:	Not reported
Permit Workload Universe:	Not reported
Permit Progress Universe:	Not reported
Post-Closure Workload Universe:	Not reported
Closure Workload Universe:	Not reported
202 GPRA Corrective Action Baseline:	No
Corrective Action Workload Universe:	No
Subject to Corrective Action Universe:	No
Non-TSDFs Where RCRA CA has Been Imposed Universe:	No
TSDFs Potentially Subject to CA Under 3004 (u)/(v) Universe:	No
TSDFs Only Subject to CA under Discretionary Auth Universe:	No
Corrective Action Priority Ranking:	No NCAPS ranking
Environmental Control Indicator:	No
Institutional Control Indicator:	No
Human Exposure Controls Indicator:	N/A
Groundwater Controls Indicator:	N/A
Operating TSDF Universe:	Not reported
Full Enforcement Universe:	Not reported
Significant Non-Complier Universe:	No
Unaddressed Significant Non-Complier Universe:	No
Addressed Significant Non-Complier Universe:	No
Significant Non-Complier With a Compliance Schedule Universe:	No
Financial Assurance Required:	Not reported
Handler Date of Last Change:	2019-01-14 18:48:58.0
Recognized Trader-Importer:	No
Recognized Trader-Exporter:	No
Importer of Spent Lead Acid Batteries:	No
Exporter of Spent Lead Acid Batteries:	No
Recycler Activity Without Storage:	No

JOHN BEAN TECHNOLOGIES CORP (Continued) **1024822135**

Manifest Broker: No
Sub-Part P Indicator: No

Biennial: List of Years
Year: 2017

Click Here for Biennial Reporting System Data:

Hazardous Waste Summary:
Waste Code: D001
Waste Description: IGNITABLE WASTE

Waste Code: D007
Waste Description: CHROMIUM

Waste Code: D008
Waste Description: LEAD

Waste Code: D035
Waste Description: METHYL ETHYL KETONE

Waste Code: F003
Waste Description: THE FOLLOWING SPENT NONHALOGENATED SOLVENTS: XYLENE, ACETONE, ETHYL ACETATE, ETHYL BENZENE, ETHYL ETHER, METHYL ISOBUTYL KETONE, N-BUTYL ALCOHOL, CYCLOHEXANONE, AND METHANOL; ALL SPENT SOLVENT MIXTURES/BLENDS CONTAINING, BEFORE USE, ONLY THE ABOVE SPENT NONHALOGENATED SOLVENTS; AND ALL SPENT SOLVENT MIXTURES/BLENDS CONTAINING, BEFORE USE, ONE OR MORE OF THE ABOVE NONHALOGENATED SOLVENTS, AND A TOTAL OF TEN PERCENT OR MORE (BY VOLUME) OF ONE OR MORE OF THOSE SOLVENTS LISTED IN F001, F002, F004, AND F005; AND STILL BOTTOMS FROM THE RECOVERY OF THESE SPENT SOLVENTS AND SPENT SOLVENT MIXTURES.

Waste Code: F005
Waste Description: THE FOLLOWING SPENT NONHALOGENATED SOLVENTS: TOLUENE, METHYL ETHYL KETONE, CARBON DISULFIDE, ISOBUTANOL, PYRIDINE, BENZENE, 2-ETHOXYETHANOL, AND 2-NITROPROPANE; ALL SPENT SOLVENT MIXTURES/BLENDS CONTAINING, BEFORE USE, A TOTAL OF TEN PERCENT OR MORE (BY VOLUME) OF ONE OR MORE OF THE ABOVE NONHALOGENATED SOLVENTS OR THOSE SOLVENTS LISTED IN F001, F002, OR F004; AND STILL BOTTOMS FROM THE RECOVERY OF THESE SPENT SOLVENTS AND SPENT SOLVENT MIXTURES.

Handler - Owner Operator:
Owner/Operator Indicator: Owner
Owner/Operator Name: JOHN BEAN TECHNOLOGIES CORPORATION
Legal Status: Private
Date Became Current: 2008-08-01 00:00:00.
Date Ended Current: Not reported
Owner/Operator Address: 2300 INDUSTRIAL AVENUE
Owner/Operator City,State,Zip: MADERA, CA 93637-5210
Owner/Operator Telephone: 559-661-3200
Owner/Operator Telephone Ext: Not reported
Owner/Operator Fax: Not reported
Owner/Operator Email: JAIME.SOTO@JBTC.COM

Owner/Operator Indicator: Owner

JOHN BEAN TECHNOLOGIES CORP (Continued) **1024822135**

Owner/Operator Name: JOHN BEAN TECHNOLOGIES CORPORATION
Legal Status: Private
Date Became Current: 2008-08-01 00:00:00.
Date Ended Current: Not reported
Owner/Operator Address: 2300 INDUSTRIAL AVENUE
Owner/Operator City,State,Zip: MADERA, CA 93637-5210
Owner/Operator Telephone: 559-661-3200
Owner/Operator Telephone Ext: Not reported
Owner/Operator Fax: Not reported
Owner/Operator Email: JAIME.SOTO@JBTC.COM

Owner/Operator Indicator: Operator
Owner/Operator Name: ED ROBINSON
Legal Status: Private
Date Became Current: 2018-06-01 00:00:00.
Date Ended Current: Not reported
Owner/Operator Address: 2300 INDUSTRIAL AVENUE
Owner/Operator City,State,Zip: MADERA, CA 93637-5210
Owner/Operator Telephone: 559-661-3200
Owner/Operator Telephone Ext: Not reported
Owner/Operator Fax: Not reported
Owner/Operator Email: ED.ROBINSON@JBTC.COM

Owner/Operator Indicator: Operator
Owner/Operator Name: ED ROBINSON
Legal Status: Private
Date Became Current: 2018-06-01 00:00:00.
Date Ended Current: Not reported
Owner/Operator Address: 2300 INDUSTRIAL AVENUE
Owner/Operator City,State,Zip: MADERA, CA 93637-5210
Owner/Operator Telephone: 559-661-3200
Owner/Operator Telephone Ext: Not reported
Owner/Operator Fax: Not reported
Owner/Operator Email: ED.ROBINSON@JBTC.COM

Historic Generators:
Receive Date: 2018-11-13 00:00:00.0
Handler Name: JOHN BEAN TECHNOLOGIES CORP
Federal Waste Generator Description: Small Quantity Generator
State District Owner: Not reported
Large Quantity Handler of Universal Waste: No
Recognized Trader Importer: No
Recognized Trader Exporter: No
Spent Lead Acid Battery Importer: No
Spent Lead Acid Battery Exporter: No
Current Record: No
Non Storage Recycler Activity: No
Electronic Manifest Broker: No

Receive Date: 2019-01-14 00:00:00.0
Handler Name: JOHN BEAN TECHNOLOGIES CORP
Federal Waste Generator Description: Small Quantity Generator
State District Owner: Not reported
Large Quantity Handler of Universal Waste: No
Recognized Trader Importer: No
Recognized Trader Exporter: No
Spent Lead Acid Battery Importer: No

JOHN BEAN TECHNOLOGIES CORP (Continued) **1024822135**

Spent Lead Acid Battery Exporter: No
Current Record: Yes
Non Storage Recycler Activity: No
Electronic Manifest Broker: No

List of NAICS Codes and Descriptions:
NAICS Code: 333241
NAICS Description: FOOD PRODUCT MACHINERY MANUFACTURING

Facility Has Received Notices of Violations:
Violations: No Violations Found

Evaluation Action Summary:
Evaluations: No Evaluations Found

D15 NNE 1/8-1/4 0.187 mi. 989 ft. | **MADERA POOL AND PATIO/MIKE SABURIT** | **SWEEPS UST** | **S101588430**
1906 HOWARD RD | **CA FID UST** | **N/A**
MADERA, CA 93637 | **CUPA Listings**

Site 1 of 5 in cluster D

Relative: Higher
Actual: 260 ft.

SWEEPS UST:
Name: MADERA POOL AND PATIO/MIKE SABURIT
Address: 1906 HOWARD RD
City: MADERA
Status: Active
Comp Number: 100132
Number: 9
Board Of Equalization: Not reported
Referral Date: 06-30-92
Action Date: 07-22-92
Created Date: 02-29-88
Owner Tank Id: Not reported
SWRCB Tank Id: 20-000-100132-001099
Tank Status: A
Capacity: 520
Active Date: Not reported
Tank Use: M.V. FUEL
STG: P
Content: OTHER
Number Of Tanks: 1

CA FID UST:
Facility ID: 20000665
Regulated By: UTNKA
Regulated ID: Not reported
Cortese Code: Not reported
SIC Code: Not reported
Facility Phone: 2096739003
Mail To: Not reported
Mailing Address: 1906 HOWARD RD
Mailing Address 2: Not reported
Mailing City,St,Zip: MADERA 93637
Contact: Not reported
Contact Phone: Not reported

MADERA POOL AND PATIO/MIKE SABURIT (Continued) **S101588430**

DUNs Number: Not reported
NPDES Number: Not reported
EPA ID: Not reported
Comments: Not reported
Status: Active

CUPA MADERA:

Name:	MADERA POOL AND PATIO
Address:	1906 HOWARD
City,State,Zip:	MADERA, CA
Contact Name:	SABURIT, MIKE & CAROL
Region:	MADERA
Facility ID:	FA0100132
Contact Phone:	5596739003

Detail:

Program Element Code:	2165
Decode for Current Status:	Not reported
Facility Id:	FA0100132
Common Name:	Supreme Unleaded Gasoline
Current Status:	01
Program/Elements:	Haz Mat Inventory - Exempt

D16 **MADERA CLEANERS & LAUNDRY** **EDR Hist Cleaner** **1020032260**
NNE **1930 HOWARD RD STE E** **N/A**
1/8-1/4 **MADERA, CA 93637**
0.190 mi.
1004 ft. **Site 2 of 5 in cluster D**

Relative: **Higher**

Actual: **260 ft.**

EDR Hist Cleaner

Year:	Name:	Type:
2006	MADERA CLEANERS & LAUNDRY	Drycleaning Plants, Except Rugs
2007	MADERA CLEANERS & LAUNDRY	Drycleaning Plants, Except Rugs
2008	MADERA CLEANERS & LAUNDRY	Drycleaning Plants, Except Rugs
2009	MADERA CLEANERS & LAUNDRY	Drycleaning Plants, Except Rugs
2010	MADERA CLEANERS & LAUNDRY	Drycleaning Plants, Except Rugs
2011	MADERA CLEANERS & LAUNDRY	Drycleaning Plants, Except Rugs
2012	MADERA CLEANERS & LAUNDRY	Drycleaning Plants, Except Rugs

---

D17 **GENERAL BUILDERS SUPPLY** **HIST UST** **U001589182**
NNE **1920 HOWARD RD** **N/A**
1/8-1/4 **MADERA, CA 93637**
0.212 mi.
1120 ft. **Site 3 of 5 in cluster D**

Relative: **Higher**

Actual: **261 ft.**

HIST UST:

Name:	GENERAL BUILDERS SUPPLY
Address:	1920 HOWARD RD
City,State,Zip:	MADERA, CA 93637
File Number:	00028F94
URL:	http://geotracker.waterboards.ca.gov/ustpdfs/pdf/00028F94.pdf
Region:	STATE
Facility ID:	00000053159
Facility Type:	Other

GENERAL BUILDERS SUPPLY (Continued) **U001589182**

Other Type:	HARDWARE STORE
Contact Name:	BUD SMITH
Telephone:	2096748542
Owner Name:	ROGER MELIKIAN
Owner Address:	P.O. BOX 1135
Owner City,St,Zip:	POLLOCK PINES, CA 95726
Total Tanks:	0001
Tank Num:	001
Container Num:	1
Year Installed:	1955
Tank Capacity:	00000500
Tank Used for:	PRODUCT
Type of Fuel:	Not reported
Container Construction Thickness:	Not reported
Leak Detection:	None

Click here for Geo Tracker PDF:

D18 **GENERAL BUILDERS SUPPLY CO** **HIST UST** **U001589183**
NNE **1920 HOWARD RD** **N/A**
1/8-1/4 **MADERA, CA 93637**
0.212 mi.
1120 ft. **Site 4 of 5 in cluster D**

Relative:
Higher

Actual:
261 ft.

HIST UST:

Name:	GENERAL BUILDERS SUPPLY CO
Address:	1920 HOWARD RD
City,State,Zip:	MADERA, CA 93637
File Number:	00028A85
URL:	http://geotracker.waterboards.ca.gov/ustpdfs/pdf/00028A85.pdf
Region:	STATE
Facility ID:	00000049824
Facility Type:	Other
Other Type:	HARDWARE
Contact Name:	CARL WISENER, MGR.
Telephone:	2096748542
Owner Name:	CARL WISENER, H.B. SMITH JR.
Owner Address:	1920 HOWARD RD.
Owner City,St,Zip:	MADERA, CA 93637
Total Tanks:	0001
Tank Num:	001
Container Num:	1
Year Installed:	1952
Tank Capacity:	00000200
Tank Used for:	PRODUCT
Type of Fuel:	Not reported
Container Construction Thickness:	Not reported
Leak Detection:	Visual

Click here for Geo Tracker PDF:

D19 NNE 1/8-1/4 0.212 mi. 1120 ft. | **MADERA CLEANERS & LAUNDRY**
1920 HOWARD RD STE 133
MADERA, CA 93637
Site 5 of 5 in cluster D | **EDR Hist Cleaner** | **1020032258**
N/A

Relative: Higher

Actual: 261 ft.

EDR Hist Cleaner

Year:	Name:	Type:
1996	MADERA CLEANERS & LAUNDRY	Drycleaning Plants, Except Rugs
1997	MADERA CLEANERS & LAUNDRY	Drycleaning Plants, Except Rugs
1998	MADERA CLEANERS & LAUNDRY	Drycleaning Plants, Except Rugs
1999	MADERA CLEANERS & LAUNDRY	Drycleaning Plants, Except Rugs
2000	MADERA CLEANERS & LAUNDRY	Drycleaning Plants, Except Rugs
2001	MADERA CLEANERS & LAUNDRY	Drycleaning Plants, Except Rugs
2002	MADERA CLEANERS & LAUNDRY	Drycleaning Plants, Except Rugs
2003	MADERA CLEANERS & LAUNDRY	Drycleaning Plants, Except Rugs
2004	MADERA CLEANERS & LAUNDRY	Drycleaning Plants, Except Rugs
2005	MADERA CLEANERS & LAUNDRY	Drycleaning Plants, Except Rugs

---

E20 North 1/8-1/4 0.214 mi. 1129 ft. | **J & H GASOLINE**
2001 HOWARD
MADERA, CA 93637
Site 1 of 5 in cluster E | **LUST**
Cortese
HIST CORTESE
CERS | **S103967300**
N/A

Relative: Higher

Actual: 260 ft.

LUST:

Name:	J & H GASOLINE
Address:	2001 HOWARD RD W
City,State,Zip:	MADERA, CA 93637
Lead Agency:	MADERA COUNTY
Case Type:	LUST Cleanup Site
Geo Track:	http://geotracker.waterboards.ca.gov/profile_report.asp?global_id=T0603900181
Global Id:	T0603900181
Latitude:	36.95308
Longitude:	-120.083769
Status:	Completed - Case Closed
Status Date:	12/16/1999
Case Worker:	ADR
RB Case Number:	5T20000185
Local Agency:	MADERA COUNTY
File Location:	Not reported
Local Case Number:	Not reported
Potential Media Affect:	Under Investigation
Potential Contaminants of Concern:	Diesel
Site History:	Not reported

LUST:

Global Id:	T0603900181
Contact Type:	Local Agency Caseworker
Contact Name:	ANN ROLAN
Organization Name:	MADERA COUNTY
Address:	2037 WEST CLEVELAND
City:	MADERA
Email:	arolan@madera-county.com
Phone Number:	Not reported

Global Id:	T0603900181
Contact Type:	Regional Board Caseworker
Contact Name:	JEFFREY HANNEL

J & H GASOLINE (Continued) **S103967300**

Organization Name: CENTRAL VALLEY RWQCB (REGION 5F)
Address: 1685 E STREET
City: FRESNO
Email: jhannel@waterboards.ca.gov
Phone Number: Not reported

LUST:
Global Id: T0603900181
Action Type: Other
Date: 04/17/1998
Action: Leak Discovery

Global Id: T0603900181
Action Type: Other
Date: 04/17/1998
Action: Leak Stopped

Global Id: T0603900181
Action Type: Other
Date: 05/08/1998
Action: Leak Reported

LUST:
Global Id: T0603900181
Status: Open - Case Begin Date
Status Date: 04/17/1998

Global Id: T0603900181
Status: Completed - Case Closed
Status Date: 12/16/1999

LUST REG 5:
Name: J & H GASOLINE
Address: 2001 HOWARD RD W
City: MADERA
Region: 5
Status: Case Closed
Case Number: 5T20000185
Case Type: Undefined
Substance: DIESEL
Staff Initials: JWH
Lead Agency: Local
Program: LUST
MTBE Code: N/A

CORTESE:
Name: J & H GASOLINE
Address: 2001 HOWARD RD W
City,State,Zip: MADERA, CA 93637
Region: CORTESE
Envirostor Id: Not reported
Global ID: T0603900181
Site/Facility Type: LUST CLEANUP SITE
Cleanup Status: COMPLETED - CASE CLOSED

J & H GASOLINE (Continued) **S103967300**

Status Date:	Not reported
Site Code:	Not reported
Latitude:	Not reported
Longitude:	Not reported
Owner:	Not reported
Enf Type:	Not reported
Swat R:	Not reported
Flag:	active
Order No:	Not reported
Waste Discharge System No:	Not reported
Effective Date:	Not reported
Region 2:	Not reported
WID Id:	Not reported
Solid Waste Id No:	Not reported
Waste Management Uit Name:	Not reported
File Name:	Active Open

HIST CORTESE:

edr_fname:	J & H GASOLINE
edr_fadd1:	2001 HOWARD
City,State,Zip:	MADERA, CA 93637
Region:	CORTESE
Facility County Code:	20
Reg By:	LTNKA
Reg Id:	5T20000185

CERS:

Name:	J & H GASOLINE
Address:	2001 HOWARD RD W
City,State,Zip:	MADERA, CA 93637
Site ID:	196305
CERS ID:	T0603900181
CERS Description:	Leaking Underground Storage Tank Cleanup Site

Affiliation:

Affiliation Type Desc:	Local Agency Caseworker
Entity Name:	ANN ROLAN - MADERA COUNTY
Entity Title:	Not reported
Affiliation Address:	2037 WEST CLEVELAND
Affiliation City:	MADERA
Affiliation State:	CA
Affiliation Country:	Not reported
Affiliation Zip:	Not reported
Affiliation Phone:	Not reported

Affiliation Type Desc:	Regional Board Caseworker
Entity Name:	JEFFREY HANNEL - CENTRAL VALLEY RWQCB (REGION 5F)
Entity Title:	Not reported
Affiliation Address:	1685 E STREET
Affiliation City:	FRESNO
Affiliation State:	CA
Affiliation Country:	Not reported
Affiliation Zip:	Not reported
Affiliation Phone:	Not reported

E21 North 1/8-1/4 0.214 mi. 1129 ft. | **J & H EXXON SERVICE** | **EDR Hist Auto** | **1020651913**
2001 HOWARD RD | **N/A**
MADERA, CA 93637

Site 2 of 5 in cluster E

Relative: Higher

Actual: 260 ft.

EDR Hist Auto

Year:	Name:	Type:
1987	J & H EXXON SERVICE	Gasoline Service Stations
1988	J & H EXXON SERVICE	Gasoline Service Stations
1989	J & H EXXON SERVICE	Gasoline Service Stations
1990	J & H EXXON SERVICE	Gasoline Service Stations
1991	J & H EXXON SERVICE	Gasoline Service Stations
1992	J & H EXXON SERVICE	Gasoline Service Stations
1993	J & H EXXON SERVICE	Gasoline Service Stations
1994	J & H EXXON SERVICE	Gasoline Service Stations
1995	J & H EXXON SERVICE	Gasoline Service Stations

E22 North 1/8-1/4 0.214 mi. 1129 ft. | **MADERA PLANT** | **HIST UST** | **U001589291**
2001 HOWARD RD | **N/A**
MADERA, CA 93637

Site 3 of 5 in cluster E

Relative: Higher

Actual: 260 ft.

HIST UST:

Name:	MADERA PLANT
Address:	2001 HOWARD RD
City,State,Zip:	MADERA, CA 93637
File Number:	Not reported
URL:	Not reported
Region:	STATE
Facility ID:	00000014945
Facility Type:	Gas Station
Other Type:	Not reported
Contact Name:	BILL LONGATTI
Telephone:	2096745568
Owner Name:	CURRIE PROPERTIES INC.
Owner Address:	3217 E. LORENA
Owner City,St,Zip:	FRESNO, CA 93725
Total Tanks:	0004
Tank Num:	001
Container Num:	027
Year Installed:	Not reported
Tank Capacity:	00012000
Tank Used for:	PRODUCT
Type of Fuel:	UNLEADED
Container Construction Thickness:	Not reported
Leak Detection:	None
Tank Num:	002
Container Num:	028
Year Installed:	Not reported
Tank Capacity:	00012000
Tank Used for:	PRODUCT
Type of Fuel:	REGULAR
Container Construction Thickness:	Not reported
Leak Detection:	None

MADERA PLANT (Continued) **U001589291**

Tank Num:	003
Container Num:	029
Year Installed:	Not reported
Tank Capacity:	00008000
Tank Used for:	PRODUCT
Type of Fuel:	PREMIUM
Container Construction Thickness:	Not reported
Leak Detection:	Stock Inventor

Tank Num:	004
Container Num:	030
Year Installed:	Not reported
Tank Capacity:	00015000
Tank Used for:	PRODUCT
Type of Fuel:	DIESEL
Container Construction Thickness:	Not reported
Leak Detection:	Stock Inventor

E23 **J & H GASOLINE** **RGA LUST** **S114635985**
North **2001 HOWARD RD W** **N/A**
1/8-1/4 **MADERA, CA**
0.214 mi.
1129 ft. **Site 4 of 5 in cluster E**

Relative:
Higher

Actual:
260 ft.

RGA LUST:

Name:	J & H GASOLINE
Address:	2001 HOWARD RD W
City:	MADERA
State:	MADERA
	2012 J & H GASOLINE 2001 HOWARD RD W
Name:	J & H GASOLINE
Address:	2001 HOWARD RD W
City:	MADERA
State:	MADERA
	2011 J & H GASOLINE 2001 HOWARD RD W
Name:	J & H GASOLINE
Address:	2001 HOWARD RD W
City:	MADERA
State:	MADERA
	2010 J & H GASOLINE 2001 HOWARD RD W
Name:	J & H GASOLINE
Address:	2001 HOWARD RD W
City:	MADERA
State:	MADERA
	2009 J & H GASOLINE 2001 HOWARD RD W
Name:	J & H GASOLINE
Address:	2001 HOWARD RD W
City:	MADERA
State:	MADERA
	2008 J & H GASOLINE 2001 HOWARD RD W
Name:	J & H GASOLINE
Address:	2001 HOWARD RD W
City:	MADERA
State:	MADERA
	2007 J & H GASOLINE 2001 HOWARD RD W
Name:	J & H GASOLINE
Address:	2001 HOWARD RD W
City:	MADERA

J & H GASOLINE (Continued) **S114635985**

State: MADERA
2006 J & H GASOLINE 2001 HOWARD RD W
Name: J & H GASOLINE
Address: 2001 HOWARD RD W
City: MADERA
State: MADERA
2005 J & H GASOLINE 2001 HOWARD RD W
Name: J & H GASOLINE
Address: 2001 HOWARD RD W
City: MADERA
State: MADERA
2004 J & H GASOLINE 2001 HOWARD RD W
Name: J & H GASOLINE
Address: 2001 HOWARD RD W
City: MADERA
State: MADERA
2003 J & H GASOLINE 2001 HOWARD RD W
Name: J & H GASOLINE
Address: 2001 HOWARD RD W
City: MADERA
State: MADERA
2002 J & H GASOLINE 2001 HOWARD RD W
Name: J & H GASOLINE
Address: 2001 HOWARD RD W
City: MADERA
State: MADERA
2001 J & H GASOLINE 2001 HOWARD RD W
Name: J & H GASOLINE
Address: 2001 HOWARD RD W
City: MADERA
State: MADERA
2000 J & H GASOLINE 2001 HOWARD RD W
Name: J & H GASOLINE
Address: 2001 HOWARD RD W
City: MADERA
State: MADERA
1998 J & H GASOLINE 2001 HOWARD RD W

E24 **J & H EXXON** **SWEEPS UST** **S101588427**
North **2001 W HOWARD RD** **HIST UST** **N/A**
1/8-1/4 **MADERA, CA 93637** **CA FID UST**
0.214 mi.
1129 ft. **Site 5 of 5 in cluster E**

Relative:
Higher

Actual:
260 ft.

SWEEPS UST:
Name: J & H EXXON
Address: 2001 W HOWARD RD
City: MADERA
Status: Active
Comp Number: 100080
Number: 9
Board Of Equalization: Not reported
Referral Date: 06-30-92
Action Date: 07-22-92
Created Date: 02-29-88
Owner Tank Id: 027
SWRCB Tank Id: 20-000-100080-000952
Tank Status: A

J & H EXXON (Continued) **S101588427**

Capacity:	12000
Active Date:	Not reported
Tank Use:	M.V. FUEL
STG:	P
Content:	OTHER
Number Of Tanks:	4

Name:	J & H EXXON
Address:	2001 W HOWARD RD
City:	MADERA
Status:	Active
Comp Number:	100080
Number:	9
Board Of Equalization:	Not reported
Referral Date:	06-30-92
Action Date:	07-22-92
Created Date:	02-29-88
Owner Tank Id:	028
SWRCB Tank Id:	20-000-100080-000953
Tank Status:	A
Capacity:	12000
Active Date:	Not reported
Tank Use:	M.V. FUEL
STG:	P
Content:	OTHER
Number Of Tanks:	Not reported

Name:	J & H EXXON
Address:	2001 W HOWARD RD
City:	MADERA
Status:	Active
Comp Number:	100080
Number:	9
Board Of Equalization:	Not reported
Referral Date:	06-30-92
Action Date:	07-22-92
Created Date:	02-29-88
Owner Tank Id:	029
SWRCB Tank Id:	20-000-100080-000954
Tank Status:	A
Capacity:	8000
Active Date:	Not reported
Tank Use:	M.V. FUEL
STG:	P
Content:	OTHER
Number Of Tanks:	Not reported

Name:	J & H EXXON
Address:	2001 W HOWARD RD
City:	MADERA
Status:	Active
Comp Number:	100080
Number:	9
Board Of Equalization:	Not reported
Referral Date:	06-30-92
Action Date:	07-22-92
Created Date:	02-29-88

J & H EXXON (Continued) **S101588427**

Owner Tank Id:	030
SWRCB Tank Id:	20-000-100080-000955
Tank Status:	A
Capacity:	15000
Active Date:	Not reported
Tank Use:	M.V. FUEL
STG:	P
Content:	OTHER
Number Of Tanks:	Not reported

HIST UST:

Name:	MADERA PLANT
Address:	2001 W HOWARD RD
City,State,Zip:	MADERA, CA 93637
File Number:	00028AE3
URL:	http://geotracker.waterboards.ca.gov/ustpdfs/pdf/00028AE3.pdf
Region:	Not reported
Facility ID:	Not reported
Facility Type:	Not reported
Other Type:	Not reported
Contact Name:	Not reported
Telephone:	Not reported
Owner Name:	Not reported
Owner Address:	Not reported
Owner City,St,Zip:	Not reported
Total Tanks:	Not reported
Tank Num:	Not reported
Container Num:	Not reported
Year Installed:	Not reported
Tank Capacity:	Not reported
Tank Used for:	Not reported
Type of Fuel:	Not reported
Container Construction Thickness:	Not reported
Leak Detection:	Not reported

Click here for Geo Tracker PDF:

CA FID UST:

Facility ID:	20000654
Regulated By:	UTNKA
Regulated ID:	00001494
Cortese Code:	Not reported
SIC Code:	Not reported
Facility Phone:	209674568
Mail To:	Not reported
Mailing Address:	2001 W HOWARD RD
Mailing Address 2:	Not reported
Mailing City,St,Zip:	MADERA 93637
Contact:	Not reported
Contact Phone:	Not reported
DUNs Number:	Not reported
NPDES Number:	Not reported
EPA ID:	Not reported
Comments:	Not reported
Status:	Active

F25 **7-ELEVEN FOOD STORE 2241-16895** **SWEEPS UST** **1000282182**
North **1933 HOWARD RD** **HIST UST** **N/A**
1/8-1/4 **MADERA, CA 93637** **CA FID UST**
0.215 mi.
1134 ft. **Site 1 of 2 in cluster F**

Relative:
Higher

Actual:
260 ft.

SWEEPS UST:

Name:	7-ELEVEN FOOD STORE 2241-16895
Address:	1933 HOWARD RD
City:	MADERA
Status:	Active
Comp Number:	100213
Number:	9
Board Of Equalization:	44-000182
Referral Date:	06-30-92
Action Date:	07-22-92
Created Date:	02-29-88
Owner Tank Id:	16895-1
SWRCB Tank Id:	20-000-100213-001282
Tank Status:	A
Capacity:	10000
Active Date:	Not reported
Tank Use:	M.V. FUEL
STG:	P
Content:	OTHER
Number Of Tanks:	3

Name:	7-ELEVEN FOOD STORE 2241-16895
Address:	1933 HOWARD RD
City:	MADERA
Status:	Active
Comp Number:	100213
Number:	9
Board Of Equalization:	44-000182
Referral Date:	06-30-92
Action Date:	07-22-92
Created Date:	02-29-88
Owner Tank Id:	16895-2
SWRCB Tank Id:	20-000-100213-001283
Tank Status:	A
Capacity:	10000
Active Date:	Not reported
Tank Use:	M.V. FUEL
STG:	P
Content:	OTHER
Number Of Tanks:	Not reported

Name:	7-ELEVEN FOOD STORE 2241-16895
Address:	1933 HOWARD RD
City:	MADERA
Status:	Active
Comp Number:	100213
Number:	9
Board Of Equalization:	44-000182
Referral Date:	06-30-92
Action Date:	07-22-92
Created Date:	02-29-88
Owner Tank Id:	16895-3
SWRCB Tank Id:	20-000-100213-001284

7-ELEVEN FOOD STORE 2241-16895 (Continued) **1000282182**

Tank Status:	A
Capacity:	10000
Active Date:	Not reported
Tank Use:	M.V. FUEL
STG:	P
Content:	OTHER
Number Of Tanks:	Not reported

HIST UST:

Name:	7-ELEVEN FOOD STORE 2241-16895
Address:	1933 HOWARD RD
City,State,Zip:	MADERA, CA 93637
File Number:	Not reported
URL:	Not reported
Region:	STATE
Facility ID:	00000012325
Facility Type:	Gas Station
Other Type:	Not reported
Contact Name:	EUGENE & JUDY DIAZ
Telephone:	2092264316
Owner Name:	THE SOUTHLAND CORPORATION
Owner Address:	5820 STONERIDGE MALL ROAD, #31
Owner City,St,Zip:	PLEASANTON, CA 94566
Total Tanks:	0003

Tank Num:	001
Container Num:	16895-1
Year Installed:	Not reported
Tank Capacity:	00010000
Tank Used for:	PRODUCT
Type of Fuel:	REGULAR
Container Construction Thickness:	Not reported
Leak Detection:	Visual, Stock Inventor, 10

Tank Num:	002
Container Num:	16895-2
Year Installed:	Not reported
Tank Capacity:	00010000
Tank Used for:	PRODUCT
Type of Fuel:	UNLEADED
Container Construction Thickness:	Not reported
Leak Detection:	Visual, Stock Inventor, 10

Tank Num:	003
Container Num:	16895-3
Year Installed:	1979
Tank Capacity:	00010000
Tank Used for:	PRODUCT
Type of Fuel:	PREMIUM
Container Construction Thickness:	Not reported
Leak Detection:	Visual, Stock Inventor, 10

CA FID UST:

Facility ID:	20000257
Regulated By:	UTNKA
Regulated ID:	00001232

7-ELEVEN FOOD STORE 2241-16895 (Continued) **1000282182**

Cortese Code:	Not reported
SIC Code:	Not reported
Facility Phone:	2092264316
Mail To:	Not reported
Mailing Address:	1933 HOWARD RD
Mailing Address 2:	Not reported
Mailing City,St,Zip:	MADERA 93637
Contact:	Not reported
Contact Phone:	Not reported
DUNs Number:	Not reported
NPDES Number:	Not reported
EPA ID:	Not reported
Comments:	Not reported
Status:	Active

F26 **7-ELEVEN STORE 16895** **HIST UST** **S113007264**
North **1933 HOWARD DR** **CUPA Listings** **N/A**
1/8-1/4 **MADERA, CA 93637** **HAZNET**
0.215 mi. **HWTS**
1134 ft. **Site 2 of 2 in cluster F**

Relative:
Higher

Actual:
260 ft.

HIST UST:

Name:	7-ELEVEN FOOD STORE 2241-16895
Address:	1933 HOWARD DRIVE
City,State,Zip:	MADERA, CA 93637
File Number:	00029028
URL:	http://geotracker.waterboards.ca.gov/ustpdfs/pdf/00029028.pdf
Region:	Not reported
Facility ID:	Not reported
Facility Type:	Not reported
Other Type:	Not reported
Contact Name:	Not reported
Telephone:	Not reported
Owner Name:	Not reported
Owner Address:	Not reported
Owner City,St,Zip:	Not reported
Total Tanks:	Not reported
Tank Num:	Not reported
Container Num:	Not reported
Year Installed:	Not reported
Tank Capacity:	Not reported
Tank Used for:	Not reported
Type of Fuel:	Not reported
Container Construction Thickness:	Not reported
Leak Detection:	Not reported

Click here for Geo Tracker PDF:

CUPA MADERA:

Name:	7-ELEVEN FOOD STORE #16895
Address:	1933 HOWARD
City,State,Zip:	MADERA, CA
Contact Name:	CST California Stations, Inc.
Region:	MADERA
Facility ID:	FA0100213
Contact Phone:	5596749271

7-ELEVEN STORE 16895 (Continued) **S113007264**

Detail:

Program Element Code:	2164
Decode for Current Status:	Not reported
Facility Id:	FA0100213
Common Name:	CARBON DIOXIDE
Current Status:	01
Program/Elements:	Haz Mat Inventory
Program Element Code:	2165
Decode for Current Status:	Not reported
Facility Id:	FA0100213
Common Name:	MIDGRADE UNLEADED GASOLINE
Current Status:	01
Program/Elements:	Haz Mat Inventory - Exempt
Program Element Code:	2165
Decode for Current Status:	Not reported
Facility Id:	FA0100213
Common Name:	PREMIUM UNLEADED GASOLINE
Current Status:	01
Program/Elements:	Haz Mat Inventory - Exempt
Program Element Code:	2165
Decode for Current Status:	Not reported
Facility Id:	FA0100213
Common Name:	REGULAR UNLEADED GASOLINE
Current Status:	01
Program/Elements:	Haz Mat Inventory - Exempt

HAZNET:

Name:	7-ELEVEN STORE 16895
Address:	1933 HOWARD DR
Address 2:	Not reported
City,State,Zip:	MADERA, CA 936370000
Contact:	JOSE RIOS
Telephone:	9728286592
Mailing Name:	Not reported
Mailing Address:	330 E. LAMBERT RD
Year:	2003
Gepaid:	CAD981466147
TSD EPA ID:	CAT080013352
CA Waste Code:	134 - Aqueous solution with total organic residues less than 10 percent
Disposal Method:	R01 - Recycler
Tons:	0.21
Year:	1994
Gepaid:	CAD981466147
TSD EPA ID:	CAD981424807
CA Waste Code:	223 - Unspecified oil-containing waste
Disposal Method:	H01 - Transfer Station
Tons:	0.0417

7-ELEVEN STORE 16895 (Continued) **S113007264**

Additional Info:

Year:	2003
Gen EPA ID:	CAD981466147
Shipment Date:	20030107
Creation Date:	5/18/2003 14:28:17
Receipt Date:	20030113
Manifest ID:	22017026
Trans EPA ID:	CAD983584681
Trans Name:	Not reported
Trans 2 EPA ID:	Not reported
Trans 2 Name:	Not reported
TSDF EPA ID:	CAT080013352
Trans Name:	Not reported
TSDF Alt EPA ID:	CAT080013352
TSDF Alt Name:	Not reported
Waste Code Description:	134 - Aqueous solution with <10% total organic residues
RCRA Code:	Not reported
Meth Code:	R01 - Recycler
Quantity Tons:	0.21
Waste Quantity:	50
Quantity Unit:	G
Additional Code 1:	Not reported
Additional Code 2:	Not reported
Additional Code 3:	Not reported
Additional Code 4:	Not reported
Additional Code 5:	Not reported

Additional Info:

Year:	1994
Gen EPA ID:	CAD981466147
Shipment Date:	19940923
Creation Date:	10/17/1995 0:00:00
Receipt Date:	19940923
Manifest ID:	93189246
Trans EPA ID:	CAT080011059
Trans Name:	Not reported
Trans 2 EPA ID:	Not reported
Trans 2 Name:	Not reported
TSDF EPA ID:	CAD981424807
Trans Name:	Not reported
TSDF Alt EPA ID:	CAD981424807
TSDF Alt Name:	Not reported
Waste Code Description:	223 - Unspecified oil-containing waste
RCRA Code:	Not reported
Meth Code:	H01 - Transfer Station
Quantity Tons:	0.0417
Waste Quantity:	10
Quantity Unit:	G
Additional Code 1:	Not reported
Additional Code 2:	Not reported
Additional Code 3:	Not reported
Additional Code 4:	Not reported
Additional Code 5:	Not reported

7-ELEVEN STORE 16895 (Continued) **S113007264**

HWTS:

Name:	7-ELEVEN STORE 16895
Address:	1933 HOWARD DR
Address 2:	Not reported
City,State,Zip:	MADERA, CA 936370000
EPA ID:	CAD981466147
Inactive Date:	Not reported
Create Date:	04/10/1987
Last Act Date:	07/22/2020
Mailing Name:	Not reported
Mailing Address:	PO BOX 711
Mailing Address 2:	Not reported
Mailing City,State,Zip:	DALLAS, TX 75221
Owner Name:	7-ELEVEN INC.
Owner Address:	PO BOX 711
Owner Address 2:	Not reported
Owner City,State,Zip:	DALLAS, TX 75221
Contact Name:	JOSE RIOS
Contact Address:	1722 ROUTH STREET
Contact Address 2:	SUITE 1000
City,State,Zip:	DALLAS, TX 75201

NAICS:

EPA ID:	CAD981466147
Create Date:	2003-10-23 13:13:52.000
NAICS Code:	44711
NAICS Description:	Gasoline Stations with Convenience Stores
Issued EPA ID Date:	1987-04-10 00:00:00
Inactive Date:	Not reported
Facility Name:	7-ELEVEN STORE 16895
Facility Address:	1933 HOWARD DR
Facility Address 2:	Not reported
Facility City:	MADERA
Facility County:	Not reported
Facility State:	CA
Facility Zip:	936370000

27
South
1/4-1/2
0.308 mi.
1625 ft.

CARRIS REELS OF CALIFORNIA INC
2100 ALMOND AVE
MADERA, CA 93637

ENVIROSTOR **S101481095**
CERS HAZ WASTE **N/A**
CUPA Listings
CERS

Relative:
Higher

Actual:
258 ft.

ENVIROSTOR:

Name:	CONTECH CONSTRUCTION PRODUCTS, INC
Address:	2100 ALMOND AVENUE
City,State,Zip:	MADERA, CA 93637
Facility ID:	20320002
Status:	Refer: Other Agency
Status Date:	11/16/1994
Site Code:	Not reported
Site Type:	Historical
Site Type Detailed:	* Historical
Acres:	Not reported
NPL:	NO
Regulatory Agencies:	NONE SPECIFIED
Lead Agency:	NONE SPECIFIED

CARRIS REELS OF CALIFORNIA INC (Continued) **S101481095**

Program Manager: Not reported
Supervisor: Referred - Not Assigned
Division Branch: Cleanup Sacramento
Assembly: Not reported
Senate: Not reported
Special Program: * Rural County Survey Program
Restricted Use: NO
Site Mgmt Req: NONE SPECIFIED
Funding: Not reported
Latitude: 36.94427
Longitude: -120.0842
APN: NONE SPECIFIED
Past Use: NONE SPECIFIED
Potential COC: NONE SPECIFIED
Confirmed COC: NONE SPECIFIED
Potential Description: NONE SPECIFIED
Alias Name: 20320002
Alias Type: Envirostor ID Number

Completed Info:
Completed Area Name: PROJECT WIDE
Completed Sub Area Name: Not reported
Completed Document Type: Site Screening
Completed Date: 10/07/1988
Comments: FACILITY DRIVE-BY AERIAL SURVEILLANCE GROUND PHOTOS SITE SCREENING DONE. PRELIMINARY ASSESSMENT LOW PRIORITY REQUIRED.

Completed Area Name: PROJECT WIDE
Completed Sub Area Name: Not reported
Completed Document Type: * Discovery
Completed Date: 08/15/1988
Comments: FACILITY IDENTIFIED MADERA COUNTY INDUSTRIAL DIRECTORY 12/87.

Future Area Name: Not reported
Future Sub Area Name: Not reported
Future Document Type: Not reported
Future Due Date: Not reported
Schedule Area Name: Not reported
Schedule Sub Area Name: Not reported
Schedule Document Type: Not reported
Schedule Due Date: Not reported
Schedule Revised Date: Not reported

CERS HAZ WASTE:
Name: CARRIS REELS OF CALIFORNIA INC
Address: 2100 ALMOND AVE
City,State,Zip: MADERA, CA 93637
Site ID: 389413
CERS ID: 10425754
CERS Description: Hazardous Waste Generator

CUPA MADERA:
Name: CARRIS REELS OF CALIFORNIA INC
Address: 2100 ALMOND AVE
City,State,Zip: MADERA, CA
Contact Name: CARRIS FINANCIAL CORPORATION
Region: MADERA

CARRIS REELS OF CALIFORNIA INC (Continued) **S101481095**

Facility ID: FA0100801
Contact Phone: 5596740804

Detail:

Program Element Code: 2112
Decode for Current Status: Not reported
Facility Id: FA0100801
Common Name: argon/co2
Current Status: 01
Program/Elements: Hazardous Material Handler - Range 2

Program Element Code: 2164
Decode for Current Status: Not reported
Facility Id: FA0100801
Common Name: HYDRAULIC OIL
Current Status: 01
Program/Elements: Haz Mat Inventory

Program Element Code: 2164
Decode for Current Status: Not reported
Facility Id: FA0100801
Common Name: KEROSENE
Current Status: 01
Program/Elements: Haz Mat Inventory

Program Element Code: 2165
Decode for Current Status: Not reported
Facility Id: FA0100801
Common Name: LIQUID PAINT WASTE MIX
Current Status: 01
Program/Elements: Haz Mat Inventory - Exempt

Program Element Code: 2164
Decode for Current Status: Not reported
Facility Id: FA0100801
Common Name: MOTOR OIL
Current Status: 01
Program/Elements: Haz Mat Inventory

Program Element Code: 2164
Decode for Current Status: Not reported
Facility Id: FA0100801
Common Name: PROPANE
Current Status: 01
Program/Elements: Haz Mat Inventory

CERS:

Name: CARRIS REELS OF CALIFORNIA INC
Address: 2100 ALMOND AVE
City,State,Zip: MADERA, CA 93637
Site ID: 389413
CERS ID: 10425754
CERS Description: Chemical Storage Facilities

Violations:

Site ID: 389413
Site Name: CARRIS REELS OF CALIFORNIA INC

CARRIS REELS OF CALIFORNIA INC (Continued) **S101481095**

Violation Date:	02-27-2019
Citation:	40 CFR 1 265.173 - U.S. Code of Federal Regulations, Title 40, Chapter 1, Section(s) 265.173
Violation Description:	Failure to meet the following container management requirements: (a) A container holding hazardous waste must always be closed during storage, except when it is necessary to add or remove waste. (b) A container holding hazardous waste must not be opened, handled, or stored in a manner which may rupture the container or cause it to leak.
Violation Notes:	Returned to compliance on 02/27/2019. Inspector observed used oil container with funnel in the top when oil was not being added. Ensure containers are sealed at all times that material is not being added. Corrected On Site.
Violation Division:	Madera County Environmental Health
Violation Program:	HW
Violation Source:	CERS
Site ID:	389413
Site Name:	CARRIS REELS OF CALIFORNIA INC
Violation Date:	03-10-2016
Citation:	19 CCR 6.95 25508(a)(1) - California Code of Regulations, Title 19, Chapter 6.95, Section(s) 25508(a)(1)
Violation Description:	Failure to complete and electronically submit the Business Activities Page and/or Business Owner Operator Identification Page.
Violation Notes:	Returned to compliance on 03/15/2016. HM15: Update the business/owner operation page on CERS.
Violation Division:	Madera County Environmental Health
Violation Program:	HMRRP
Violation Source:	CERS
Site ID:	389413
Site Name:	CARRIS REELS OF CALIFORNIA INC
Violation Date:	03-10-2016
Citation:	22 CCR 12 66262.34(f) - California Code of Regulations, Title 22, Chapter 12, Section(s) 66262.34(f)
Violation Description:	Failure to properly label hazardous waste accumulation containers with the following requirements: "Hazardous Waste", name and address of the generator, physical and chemical characteristics of the Hazardous Waste, and starting accumulation date.
Violation Notes:	Returned to compliance on 03/25/2016. HW26:Make sure hazardous waste container has "Haz. Waste" label with with contents and accumulation start date on it.
Violation Division:	Madera County Environmental Health
Violation Program:	HW
Violation Source:	CERS
Site ID:	389413
Site Name:	CARRIS REELS OF CALIFORNIA INC
Violation Date:	03-10-2016
Citation:	40 CFR 1 265.173 - U.S. Code of Federal Regulations, Title 40, Chapter 1, Section(s) 265.173
Violation Description:	Failure to properly close hazardous waste containers when not in active use.
Violation Notes:	Returned to compliance on 03/25/2016. HW12:Corrected on site, make sure to keep containers closed except adding/removing waste
Violation Division:	Madera County Environmental Health
Violation Program:	HW

CARRIS REELS OF CALIFORNIA INC (Continued) **S101481095**

Violation Source:	CERS
Site ID:	389413
Site Name:	CARRIS REELS OF CALIFORNIA INC
Violation Date:	03-10-2016
Citation:	40 CFR 1 265.174 - U.S. Code of Federal Regulations, Title 40, Chapter 1, Section(s) 265.174
Violation Description:	Failure to inspect hazardous waste storage areas at least weekly.
Violation Notes:	Returned to compliance on 03/25/2016. HW14: Make sure to inspect containers weekly.
Violation Division:	Madera County Environmental Health
Violation Program:	HW
Violation Source:	CERS
Site ID:	389413
Site Name:	CARRIS REELS OF CALIFORNIA INC
Violation Date:	03-10-2016
Citation:	40 CFR 1 265.171 - U.S. Code of Federal Regulations, Title 40, Chapter 1, Section(s) 265.171
Violation Description:	Failure to accumulate hazardous waste in a container that is in good condition.
Violation Notes:	Returned to compliance on 03/25/2016. HW11: Make sure containers are clean and have no materials on it's surface. Make sure all open containers and catchment basins have been emptied out as soon as possible and disposed of properly.
Violation Division:	Madera County Environmental Health
Violation Program:	HW
Violation Source:	CERS
Site ID:	389413
Site Name:	CARRIS REELS OF CALIFORNIA INC
Violation Date:	03-10-2016
Citation:	22 CCR 15 66265.52 - California Code of Regulations, Title 22, Chapter 15, Section(s) 66265.52
Violation Description:	Failure to include all of the following in the Contingency Plan: 1) A description of actions the facility personnel shall take response to fires, explosions, or any unplanned sudden or non-sudden release of hazardous waste or hazardous waste constituents to air, soil, or surface water at the facility; 2) The plan shall describe arrangements agreed to by local police departments, fire departments, hospitals, contractors, and State and local emergency response teams to coordinate emergency services; 3) The plan shall list names, addresses, and phone numbers (office and home) of all persons qualified to act as emergency coordinator and this list shall be kept up to date. Where more than one person is listed, one shall be named as primary emergency coordinator and others shall be listed in the order in which they will assume responsibility as alternates; 4) The plan shall include a list of all emergency equipment at the facility (such as fire extinguishing systems, spill control equipment, communications and alarm systems (internal and external), and decontamination equipment), where this equipment is required. This list shall be kept up to date. In addition, the plan shall include the location and a physical description of each item on the list, and a brief outline of its capabilities; 5) The plan shall include an evacuation plan for facility personnel where there is a possibility that evacuation could be necessary. This plan shall describe signal(s) to be used to begin evacuation, evacuation routes, and alternate

CARRIS REELS OF CALIFORNIA INC (Continued) **S101481095**

evacuation routes (in cases where the primary routes could be blocked by releases of hazardous waste or fires). 6) The plan shall include the current telephone number of the California Emergency Management Agency; and 7) If the owner or operator has already prepared a Spill Prevention, Control, and Countermeasures (SPCC) or some other emergency or contingency plan, the owner or operator need only amend that plan to incorporate hazardous waste management provisions that are sufficient to comply with the re

Violation Notes: Returned to compliance on 03/25/2016. HW03: Post Contingency Plan near phone and make sure personnel know where it is located.
Violation Division: Madera County Environmental Health
Violation Program: HW
Violation Source: CERS

Site ID: 389413
Site Name: CARRIS REELS OF CALIFORNIA INC
Violation Date: 03-10-2016
Citation: 22 CCR 12 66262.34(d) - California Code of Regulations, Title 22, Chapter 12, Section(s) 66262.34(d)
Violation Description: Failure to dispose of hazardous waste within 180 days (or 270 if waste is transported over 200 miles) for the generator who generates less than 1000 kilogram per month, but more than 100 kilograms per month.
Violation Notes: Returned to compliance on 03/25/2016. HW20: Facility has 180 days with contingency plan to haul off hazardous waste. Last time facility had hazardous waste picked up was 08/17/15.
Violation Division: Madera County Environmental Health
Violation Program: HW
Violation Source: CERS

Site ID: 389413
Site Name: CARRIS REELS OF CALIFORNIA INC
Violation Date: 03-10-2016
Citation: HSC 6.95 25508(a)(1) - California Health and Safety Code, Chapter 6.95, Section(s) 25508(a)(1)
Violation Description: Failure to complete and electronically submit a site map with all required content.
Violation Notes: Returned to compliance on 03/25/2016. HM16:Make sure to update the site map to reflect the inventory list & have all requirements.
Violation Division: Madera County Environmental Health
Violation Program: HMRRP
Violation Source: CERS

Site ID: 389413
Site Name: CARRIS REELS OF CALIFORNIA INC
Violation Date: 03-10-2016
Citation: 22 CCR 16 66266.130 - California Code of Regulations, Title 22, Chapter 16, Section(s) 66266.130
Violation Description: Failure to properly handle, manage, label, and recycle used oil and fuel filters.
Violation Notes: Returned to compliance on 03/25/2016. HW30:Drained used oil filters shall be marked "Drained Used Oil Filters" and add accumulation start date on it; haul off properly after 1 year. If taken to Kraigen/Autozone make sure to keep receipts.
Violation Division: Madera County Environmental Health
Violation Program: HW
Violation Source: CERS

CARRIS REELS OF CALIFORNIA INC (Continued) **S101481095**

Site ID: 389413
Site Name: CARRIS REELS OF CALIFORNIA INC
Violation Date: 03-10-2016
Citation: HSC 6.95 25508.1(a)-(e) - California Health and Safety Code, Chapter 6.95, Section(s) 25508.1(a)-(e)
Violation Description: Failure to electronically update business plan within 30 days of any one of the following events: A 100 percent or more increase in the quantity of a previously disclosed material. Any handling of a previously undisclosed hazardous materials at or above reportable quantities. A change of business address, business ownership, or business name.
Violation Notes: Returned to compliance on 03/25/2016. HM03: Make sure to update CERS Inventory List. Observed: Kerosene @ 55 G Propane @ 495 G Argon 75%/CO2 25% @ 316 CF Used Oil @ 55 G Not Reportable: Oxygen @ 278 CF Hydraulic Oil, Motor Oil and other lubricating Oil under aggregate amounts of 275G is not reportable. The 5 Gallon containers of Liquid Paint Waste Mix is also not reportable unless aggregate amounts of 55G. Observed: (4) 5 Gallon containers.
Violation Division: Madera County Environmental Health
Violation Program: HMRRP
Violation Source: CERS

Site ID: 389413
Site Name: CARRIS REELS OF CALIFORNIA INC
Violation Date: 02-27-2019
Citation: HSC 6.95 25508(a)(1) - California Health and Safety Code, Chapter 6.95, Section(s) 25508(a)(1)
Violation Description: Failure to complete and electronically submit a site map with all required content.
Violation Notes: Returned to compliance on 02/27/2019. Facility site map was missing electrical and water shutoff locations. Please add to site map and upload to CERS.
Violation Division: Madera County Environmental Health
Violation Program: HMRRP
Violation Source: CERS

Evaluation:
Eval General Type: Compliance Evaluation Inspection
Eval Date: 02-27-2019
Violations Found: Yes
Eval Type: Routine done by local agency
Eval Notes: Not reported
Eval Division: Madera County Environmental Health
Eval Program: HMRRP
Eval Source: CERS

Eval General Type: Compliance Evaluation Inspection
Eval Date: 02-27-2019
Violations Found: Yes
Eval Type: Routine done by local agency
Eval Notes: Not reported
Eval Division: Madera County Environmental Health
Eval Program: HW
Eval Source: CERS

Eval General Type: Compliance Evaluation Inspection
Eval Date: 03-10-2016

CARRIS REELS OF CALIFORNIA INC (Continued) **S101481095**

Violations Found:	Yes
Eval Type:	Routine done by local agency
Eval Notes:	Not reported
Eval Division:	Madera County Environmental Health
Eval Program:	HMRRP
Eval Source:	CERS
Eval General Type:	Compliance Evaluation Inspection
Eval Date:	03-10-2016
Violations Found:	Yes
Eval Type:	Routine done by local agency
Eval Notes:	Not reported
Eval Division:	Madera County Environmental Health
Eval Program:	HW
Eval Source:	CERS

Enforcement Action:

Site ID:	389413
Site Name:	CARRIS REELS OF CALIFORNIA INC
Site Address:	2100 ALMOND AVE
Site City:	MADERA
Site Zip:	93637
Enf Action Date:	02-27-2019
Enf Action Type:	Notice of Violation (Unified Program)
Enf Action Description:	Notice of Violation Issued by the Inspector at the Time of Inspection
Enf Action Notes:	Not reported
Enf Action Division:	Madera County Environmental Health
Enf Action Program:	HMRRP
Enf Action Source:	CERS
Site ID:	389413
Site Name:	CARRIS REELS OF CALIFORNIA INC
Site Address:	2100 ALMOND AVE
Site City:	MADERA
Site Zip:	93637
Enf Action Date:	02-27-2019
Enf Action Type:	Notice of Violation (Unified Program)
Enf Action Description:	Notice of Violation Issued by the Inspector at the Time of Inspection
Enf Action Notes:	Not reported
Enf Action Division:	Madera County Environmental Health
Enf Action Program:	HW
Enf Action Source:	CERS
Site ID:	389413
Site Name:	CARRIS REELS OF CALIFORNIA INC
Site Address:	2100 ALMOND AVE
Site City:	MADERA
Site Zip:	93637
Enf Action Date:	03-10-2016
Enf Action Type:	Notice of Violation (Unified Program)
Enf Action Description:	Notice of Violation Issued by the Inspector at the Time of Inspection
Enf Action Notes:	Not reported
Enf Action Division:	Madera County Environmental Health
Enf Action Program:	HMRRP
Enf Action Source:	CERS
Site ID:	389413

CARRIS REELS OF CALIFORNIA INC (Continued) **S101481095**

Site Name:	CARRIS REELS OF CALIFORNIA INC
Site Address:	2100 ALMOND AVE
Site City:	MADERA
Site Zip:	93637
Enf Action Date:	03-10-2016
Enf Action Type:	Notice of Violation (Unified Program)
Enf Action Description:	Notice of Violation Issued by the Inspector at the Time of Inspection
Enf Action Notes:	Not reported
Enf Action Division:	Madera County Environmental Health
Enf Action Program:	HW
Enf Action Source:	CERS

Affiliation:

Affiliation Type Desc:	Identification Signer
Entity Name:	Lincoln Markwith 3-14-16
Entity Title:	GENERAL MANAGER
Affiliation Address:	Not reported
Affiliation City:	Not reported
Affiliation State:	Not reported
Affiliation Country:	Not reported
Affiliation Zip:	Not reported
Affiliation Phone:	Not reported

Affiliation Type Desc:	Legal Owner
Entity Name:	CARRIS FINANCIAL CORPORATION
Entity Title:	Not reported
Affiliation Address:	2100 W. Almond Avenue
Affiliation City:	MADERA
Affiliation State:	CA
Affiliation Country:	United States
Affiliation Zip:	93637
Affiliation Phone:	(559) 674-0804

Affiliation Type Desc:	Property Owner
Entity Name:	Carris Financial Corporation
Entity Title:	Not reported
Affiliation Address:	2100 W. Almond Avenue
Affiliation City:	Madera
Affiliation State:	CA
Affiliation Country:	United States
Affiliation Zip:	93637
Affiliation Phone:	(559) 674-0804

Affiliation Type Desc:	Environmental Contact
Entity Name:	Lincoln Markwith
Entity Title:	Not reported
Affiliation Address:	2100 W. Almond Avenue
Affiliation City:	MADERA
Affiliation State:	CA
Affiliation Country:	Not reported
Affiliation Zip:	93637
Affiliation Phone:	Not reported

Affiliation Type Desc:	Operator
Entity Name:	Lincoln Markwith
Entity Title:	Not reported
Affiliation Address:	Not reported

CARRIS REELS OF CALIFORNIA INC (Continued) **S101481095**

Affiliation City:	Not reported
Affiliation State:	Not reported
Affiliation Country:	Not reported
Affiliation Zip:	Not reported
Affiliation Phone:	(559) 395-5118

Affiliation Type Desc:	Document Preparer
Entity Name:	Lincoln Markwith
Entity Title:	Not reported
Affiliation Address:	Not reported
Affiliation City:	Not reported
Affiliation State:	Not reported
Affiliation Country:	Not reported
Affiliation Zip:	Not reported
Affiliation Phone:	Not reported

Affiliation Type Desc:	CUPA District
Entity Name:	Madera County Env Health
Entity Title:	Not reported
Affiliation Address:	200 W. 4th StreetSuite 3100
Affiliation City:	Madera
Affiliation State:	CA
Affiliation Country:	Not reported
Affiliation Zip:	93637
Affiliation Phone:	(559) 675-7823

Affiliation Type Desc:	Facility Mailing Address
Entity Name:	Mailing Address
Entity Title:	Not reported
Affiliation Address:	2100 W. Almond Avenue
Affiliation City:	MADERA
Affiliation State:	CA
Affiliation Country:	Not reported
Affiliation Zip:	93637
Affiliation Phone:	Not reported

Affiliation Type Desc:	Parent Corporation
Entity Name:	CARRIS REELS OF CALIFORNIA INC
Entity Title:	Not reported
Affiliation Address:	Not reported
Affiliation City:	Not reported
Affiliation State:	Not reported
Affiliation Country:	Not reported
Affiliation Zip:	Not reported
Affiliation Phone:	Not reported

28 **SSE** **1/4-1/2** **0.315 mi.** **1662 ft.** **Relative:** **Higher** **Actual:** **258 ft.**	**EVAPCO WEST INC** **1900 W ALMOND AVE** **MADERA, CA 93637**	**RCRA-LQG** **ENVIROSTOR** **FINDS** **ECHO** **CUPA Listings** **EMI** **HAZNET** **WDS** **CERS** **HWTS**	**1000594320** **CAD983581398**

RCRA-LQG:

Date Form Received by Agency:		2020-08-12 00:00:00.0
Handler Name:	EVAPCO WEST INC	
Handler Address:		1900 W ALMOND AVE
Handler City,State,Zip:		MADERA, CA 93637
EPA ID:		CAD983581398
Contact Name:		VALERIE GONZALEZ
Contact Address:		W. ALMOND AVE
Contact City,State,Zip:		MADERA, CA 93637
Contact Telephone:		559-673-2207 x118
Contact Fax:		559-673-2486
Contact Email:		VGONZALEZ@EVAPCOWEST.COM
Contact Title:		HR SUPERVISOR
EPA Region:		09
Land Type:		Other
Federal Waste Generator Description:		Large Quantity Generator
Non-Notifier:		Not reported
Biennial Report Cycle:		2017
Accessibility:		Not reported
Active Site Indicator:		Handler Activities
State District Owner:		CA
State District:		5
Mailing Address:		W ALMOND AVE
Mailing City,State,Zip:		MADERA, CA 93637
Owner Name:		EVAPCO INC
Owner Type:		Private
Operator Name:		EVAPCO INC.
Operator Type:		Private
Short-Term Generator Activity:		No
Importer Activity:		No
Mixed Waste Generator:		No
Transporter Activity:		No
Transfer Facility Activity:		No
Recycler Activity with Storage:		No
Small Quantity On-Site Burner Exemption:		No
Smelting Melting and Refining Furnace Exemption:		No
Underground Injection Control:		No
Off-Site Waste Receipt:		No
Universal Waste Indicator:		No
Universal Waste Destination Facility:		No
Federal Universal Waste:		No
Active Site Fed-Reg Treatment Storage and Disposal Facility:		Not reported
Active Site Converter Treatment storage and Disposal Facility:		Not reported
Active Site State-Reg Treatment Storage and Disposal Facility:		Not reported
Active Site State-Reg Handler:		---
Federal Facility Indicator:		Not reported
Hazardous Secondary Material Indicator:		N
Sub-Part K Indicator:		Not reported

EVAPCO WEST INC (Continued) **1000594320**

Commercial TSD Indicator:	No
Treatment Storage and Disposal Type:	Not reported
2018 GPRA Permit Baseline:	Not on the Baseline
2018 GPRA Renewals Baseline:	Not on the Baseline
Permit Renewals Workload Universe:	Not reported
Permit Workload Universe:	Not reported
Permit Progress Universe:	Not reported
Post-Closure Workload Universe:	Not reported
Closure Workload Universe:	Not reported
202 GPRA Corrective Action Baseline:	No
Corrective Action Workload Universe:	No
Subject to Corrective Action Universe:	No
Non-TSDFs Where RCRA CA has Been Imposed Universe:	No
TSDFs Potentially Subject to CA Under 3004 (u)/(v) Universe:	No
TSDFs Only Subject to CA under Discretionary Auth Universe:	No
Corrective Action Priority Ranking:	No NCAPS ranking
Environmental Control Indicator:	No
Institutional Control Indicator:	No
Human Exposure Controls Indicator:	N/A
Groundwater Controls Indicator:	N/A
Operating TSDF Universe:	Not reported
Full Enforcement Universe:	Not reported
Significant Non-Complier Universe:	No
Unaddressed Significant Non-Complier Universe:	No
Addressed Significant Non-Complier Universe:	No
Significant Non-Complier With a Compliance Schedule Universe:	No
Financial Assurance Required:	Not reported
Handler Date of Last Change:	2020-08-12 13:01:17.0
Recognized Trader-Importer:	No
Recognized Trader-Exporter:	No
Importer of Spent Lead Acid Batteries:	No
Exporter of Spent Lead Acid Batteries:	No
Recycler Activity Without Storage:	No
Manifest Broker:	No
Sub-Part P Indicator:	No

Biennial: List of Years
Year: 2019

Click Here for Biennial Reporting System Data:

Hazardous Waste Summary:

Waste Code:	D001
Waste Description:	IGNITABLE WASTE
Waste Code:	D002
Waste Description:	CORROSIVE WASTE
Waste Code:	D006
Waste Description:	CADMIUM
Waste Code:	D007
Waste Description:	CHROMIUM
Waste Code:	D010
Waste Description:	SELENIUM

EVAPCO WEST INC (Continued) **1000594320**

Waste Code: F003
Waste Description: THE FOLLOWING SPENT NONHALOGENATED SOLVENTS: XYLENE, ACETONE, ETHYL ACETATE, ETHYL BENZENE, ETHYL ETHER, METHYL ISOBUTYL KETONE, N-BUTYL ALCOHOL, CYCLOHEXANONE, AND METHANOL; ALL SPENT SOLVENT MIXTURES/BLENDS CONTAINING, BEFORE USE, ONLY THE ABOVE SPENT NONHALOGENATED SOLVENTS; AND ALL SPENT SOLVENT MIXTURES/BLENDS CONTAINING, BEFORE USE, ONE OR MORE OF THE ABOVE NONHALOGENATED SOLVENTS, AND A TOTAL OF TEN PERCENT OR MORE (BY VOLUME) OF ONE OR MORE OF THOSE SOLVENTS LISTED IN F001, F002, F004, AND F005; AND STILL BOTTOMS FROM THE RECOVERY OF THESE SPENT SOLVENTS AND SPENT SOLVENT MIXTURES.

Handler - Owner Operator:

Owner/Operator Indicator:	Owner
Owner/Operator Name:	EVAPCO INC
Legal Status:	Private
Date Became Current:	Not reported
Date Ended Current:	Not reported
Owner/Operator Address:	NOT REQUIRED
Owner/Operator City,State,Zip:	NOT REQUIRED, ME 99999
Owner/Operator Telephone:	415-555-1212
Owner/Operator Telephone Ext:	Not reported
Owner/Operator Fax:	Not reported
Owner/Operator Email:	Not reported

Owner/Operator Indicator:	Operator
Owner/Operator Name:	EVAPCO INC.
Legal Status:	Private
Date Became Current:	1973-06-14 00:00:00.
Date Ended Current:	Not reported
Owner/Operator Address:	5151 ALLENDALE LN
Owner/Operator City,State,Zip:	TANEYTOWN, MD 21787
Owner/Operator Telephone:	Not reported
Owner/Operator Telephone Ext:	Not reported
Owner/Operator Fax:	Not reported
Owner/Operator Email:	Not reported

Owner/Operator Indicator:	Owner
Owner/Operator Name:	EVAPCO INC
Legal Status:	Private
Date Became Current:	Not reported
Date Ended Current:	Not reported
Owner/Operator Address:	NOT REQUIRED
Owner/Operator City,State,Zip:	NOT REQUIRED, ME 99999
Owner/Operator Telephone:	415-555-1212
Owner/Operator Telephone Ext:	Not reported
Owner/Operator Fax:	Not reported
Owner/Operator Email:	Not reported

Owner/Operator Indicator:	Operator
Owner/Operator Name:	EVAPCO INC.
Legal Status:	Private
Date Became Current:	1973-06-14 00:00:00.
Date Ended Current:	Not reported
Owner/Operator Address:	5151 ALLENDALE LN
Owner/Operator City,State,Zip:	TANEYTOWN, MD 21787
Owner/Operator Telephone:	Not reported

EVAPCO WEST INC (Continued) **1000594320**

Owner/Operator Telephone Ext:	Not reported
Owner/Operator Fax:	Not reported
Owner/Operator Email:	Not reported
Owner/Operator Indicator:	Owner
Owner/Operator Name:	EVAPCO INC
Legal Status:	Private
Date Became Current:	Not reported
Date Ended Current:	Not reported
Owner/Operator Address:	NOT REQUIRED
Owner/Operator City,State,Zip:	NOT REQUIRED, ME 99999
Owner/Operator Telephone:	415-555-1212
Owner/Operator Telephone Ext:	Not reported
Owner/Operator Fax:	Not reported
Owner/Operator Email:	Not reported
Owner/Operator Indicator:	Owner
Owner/Operator Name:	EVAPCO INC
Legal Status:	Private
Date Became Current:	Not reported
Date Ended Current:	Not reported
Owner/Operator Address:	NOT REQUIRED
Owner/Operator City,State,Zip:	NOT REQUIRED, ME 99999
Owner/Operator Telephone:	415-555-1212
Owner/Operator Telephone Ext:	Not reported
Owner/Operator Fax:	Not reported
Owner/Operator Email:	Not reported
Owner/Operator Indicator:	Operator
Owner/Operator Name:	EVAPCO INC.
Legal Status:	Private
Date Became Current:	1973-06-14 00:00:00.
Date Ended Current:	Not reported
Owner/Operator Address:	5151 ALLENDALE LN
Owner/Operator City,State,Zip:	TANEYTOWN, MD 21787
Owner/Operator Telephone:	Not reported
Owner/Operator Telephone Ext:	Not reported
Owner/Operator Fax:	Not reported
Owner/Operator Email:	Not reported

Historic Generators:

Receive Date:	2020-08-12 00:00:00.0
Handler Name: EVAPCO WEST INC	
Federal Waste Generator Description:	Large Quantity Generator
State District Owner:	CA
Large Quantity Handler of Universal Waste:	No
Recognized Trader Importer:	No
Recognized Trader Exporter:	No
Spent Lead Acid Battery Importer:	No
Spent Lead Acid Battery Exporter:	No
Current Record:	Yes
Non Storage Recycler Activity:	No
Electronic Manifest Broker:	No
Receive Date:	2020-02-27 00:00:00.0
Handler Name: EVAPCO WEST INC	
Federal Waste Generator Description:	Large Quantity Generator

EVAPCO WEST INC (Continued) **1000594320**

State District Owner:	CA
Large Quantity Handler of Universal Waste:	No
Recognized Trader Importer:	No
Recognized Trader Exporter:	No
Spent Lead Acid Battery Importer:	No
Spent Lead Acid Battery Exporter:	No
Current Record:	No
Non Storage Recycler Activity:	No
Electronic Manifest Broker:	No

Receive Date:	1991-05-14 00:00:00.0
Handler Name: EVAPCO WEST INC	
Federal Waste Generator Description:	Large Quantity Generator
State District Owner:	CA
Large Quantity Handler of Universal Waste:	No
Recognized Trader Importer:	No
Recognized Trader Exporter:	No
Spent Lead Acid Battery Importer:	No
Spent Lead Acid Battery Exporter:	No
Current Record:	No
Non Storage Recycler Activity:	Not reported
Electronic Manifest Broker:	Not reported

Receive Date:	2020-02-25 00:00:00.0
Handler Name: EVAPCO WEST INC	
Federal Waste Generator Description:	Large Quantity Generator
State District Owner:	CA
Large Quantity Handler of Universal Waste:	No
Recognized Trader Importer:	No
Recognized Trader Exporter:	No
Spent Lead Acid Battery Importer:	No
Spent Lead Acid Battery Exporter:	No
Current Record:	No
Non Storage Recycler Activity:	No
Electronic Manifest Broker:	No

List of NAICS Codes and Descriptions:

NAICS Code:	333415
NAICS Description:	AIR-CONDITIONING AND WARM AIR HEATING EQUIPMENT AND COMMERCIAL AND INDUSTRIAL REFRIGERATION EQUIPMENT MANUFACTURING

Facility Has Received Notices of Violation:

Found Violation:	Yes
Agency Which Determined Violation:	State
Violation Short Description:	Generators - Pre-transport
Date Violation was Determined:	2020-08-05 00:00:00.0
Actual Return to Compliance Date:	2020-09-11 00:00:00.0
Return to Compliance Qualifier:	Documented
Violation Responsible Agency:	State
Scheduled Compliance Date:	2020-09-05 00:00:00.0
Enforcement Identifier:	602
Date of Enforcement Action:	2020-08-05 00:00:00.0
Enforcement Responsible Agency:	State
Enforcement Docket Number:	Not reported
Enforcement Attorney:	Not reported
Corrective Action Component:	No

EVAPCO WEST INC (Continued) **1000594320**

Appeal Initiated Date:	Not reported
Appeal Resolution Date:	Not reported
Disposition Status Date:	Not reported
Disposition Status:	Not reported
Disposition Status Description:	Not reported
Consent/Final Order Sequence Number:	Not reported
Consent/Final Order Respondent Name:	Not reported
Consent/Final Order Lead Agency:	Not reported
Enforcement Type:	WRITTEN INFORMAL
Enforcement Responsible Person:	Not reported
Enforcement Responsible Sub-Organization:	Not reported
SEP Sequence Number:	Not reported
SEP Expenditure Amount:	Not reported
SEP Scheduled Completion Date:	Not reported
SEP Actual Date:	Not reported
SEP Defaulted Date:	Not reported
SEP Type:	Not reported
SEP Type Description:	Not reported
Proposed Amount:	Not reported
Final Monetary Amount:	Not reported
Paid Amount:	Not reported
Final Count:	Not reported
Final Amount:	Not reported

Found Violation:	Yes
Agency Which Determined Violation:	State
Violation Short Description:	Generators - Records/Reporting
Date Violation was Determined:	2020-08-05 00:00:00.0
Actual Return to Compliance Date:	2020-10-22 00:00:00.0
Return to Compliance Qualifier:	Documented
Violation Responsible Agency:	State
Scheduled Compliance Date:	2020-09-05 00:00:00.0
Enforcement Identifier:	602
Date of Enforcement Action:	2020-08-05 00:00:00.0
Enforcement Responsible Agency:	State
Enforcement Docket Number:	Not reported
Enforcement Attorney:	Not reported
Corrective Action Component:	No
Appeal Initiated Date:	Not reported
Appeal Resolution Date:	Not reported
Disposition Status Date:	Not reported
Disposition Status:	Not reported
Disposition Status Description:	Not reported
Consent/Final Order Sequence Number:	Not reported
Consent/Final Order Respondent Name:	Not reported
Consent/Final Order Lead Agency:	Not reported
Enforcement Type:	WRITTEN INFORMAL
Enforcement Responsible Person:	Not reported
Enforcement Responsible Sub-Organization:	Not reported
SEP Sequence Number:	Not reported
SEP Expenditure Amount:	Not reported
SEP Scheduled Completion Date:	Not reported
SEP Actual Date:	Not reported
SEP Defaulted Date:	Not reported
SEP Type:	Not reported
SEP Type Description:	Not reported
Proposed Amount:	Not reported

EVAPCO WEST INC (Continued) **1000594320**

Final Monetary Amount:	Not reported
Paid Amount:	Not reported
Final Count:	Not reported
Final Amount:	Not reported
Found Violation:	Yes
Agency Which Determined Violation:	State
Violation Short Description:	Generators - Pre-transport
Date Violation was Determined:	2020-08-05 00:00:00.0
Actual Return to Compliance Date:	2020-09-11 00:00:00.0
Return to Compliance Qualifier:	Documented
Violation Responsible Agency:	State
Scheduled Compliance Date:	2020-09-05 00:00:00.0
Enforcement Identifier:	602
Date of Enforcement Action:	2020-08-05 00:00:00.0
Enforcement Responsible Agency:	State
Enforcement Docket Number:	Not reported
Enforcement Attorney:	Not reported
Corrective Action Component:	No
Appeal Initiated Date:	Not reported
Appeal Resolution Date:	Not reported
Disposition Status Date:	Not reported
Disposition Status:	Not reported
Disposition Status Description:	Not reported
Consent/Final Order Sequence Number:	Not reported
Consent/Final Order Respondent Name:	Not reported
Consent/Final Order Lead Agency:	Not reported
Enforcement Type:	WRITTEN INFORMAL
Enforcement Responsible Person:	Not reported
Enforcement Responsible Sub-Organization:	Not reported
SEP Sequence Number:	Not reported
SEP Expenditure Amount:	Not reported
SEP Scheduled Completion Date:	Not reported
SEP Actual Date:	Not reported
SEP Defaulted Date:	Not reported
SEP Type:	Not reported
SEP Type Description:	Not reported
Proposed Amount:	Not reported
Final Monetary Amount:	Not reported
Paid Amount:	Not reported
Final Count:	Not reported
Final Amount:	Not reported
Found Violation:	Yes
Agency Which Determined Violation:	State
Violation Short Description:	State Statute or Regulation
Date Violation was Determined:	2009-01-28 00:00:00.0
Actual Return to Compliance Date:	2009-09-21 00:00:00.0
Return to Compliance Qualifier:	Documented
Violation Responsible Agency:	State
Scheduled Compliance Date:	Not reported
Enforcement Identifier:	300
Date of Enforcement Action:	2011-10-06 00:00:00.0
Enforcement Responsible Agency:	State
Enforcement Docket Number:	Not reported
Enforcement Attorney:	Not reported
Corrective Action Component:	No

EVAPCO WEST INC (Continued) **1000594320**

Appeal Initiated Date:	Not reported
Appeal Resolution Date:	Not reported
Disposition Status Date:	Not reported
Disposition Status:	Not reported
Disposition Status Description:	Not reported
Consent/Final Order Sequence Number:	Not reported
Consent/Final Order Respondent Name:	Not reported
Consent/Final Order Lead Agency:	Not reported
Enforcement Type:	SINGLE SITE CA/FO
Enforcement Responsible Person:	Not reported
Enforcement Responsible Sub-Organization:	Not reported
SEP Sequence Number:	Not reported
SEP Expenditure Amount:	Not reported
SEP Scheduled Completion Date:	Not reported
SEP Actual Date:	Not reported
SEP Defaulted Date:	Not reported
SEP Type:	Not reported
SEP Type Description:	Not reported
Proposed Amount:	Not reported
Final Monetary Amount:	68940
Paid Amount:	Not reported
Final Count:	1
Final Amount:	73940

Found Violation:	Yes
Agency Which Determined Violation:	State
Violation Short Description:	Generators - Pre-transport
Date Violation was Determined:	2020-08-05 00:00:00.0
Actual Return to Compliance Date:	2020-09-11 00:00:00.0
Return to Compliance Qualifier:	Documented
Violation Responsible Agency:	State
Scheduled Compliance Date:	2020-09-05 00:00:00.0
Enforcement Identifier:	602
Date of Enforcement Action:	2020-08-05 00:00:00.0
Enforcement Responsible Agency:	State
Enforcement Docket Number:	Not reported
Enforcement Attorney:	Not reported
Corrective Action Component:	No
Appeal Initiated Date:	Not reported
Appeal Resolution Date:	Not reported
Disposition Status Date:	Not reported
Disposition Status:	Not reported
Disposition Status Description:	Not reported
Consent/Final Order Sequence Number:	Not reported
Consent/Final Order Respondent Name:	Not reported
Consent/Final Order Lead Agency:	Not reported
Enforcement Type:	WRITTEN INFORMAL
Enforcement Responsible Person:	Not reported
Enforcement Responsible Sub-Organization:	Not reported
SEP Sequence Number:	Not reported
SEP Expenditure Amount:	Not reported
SEP Scheduled Completion Date:	Not reported
SEP Actual Date:	Not reported
SEP Defaulted Date:	Not reported
SEP Type:	Not reported
SEP Type Description:	Not reported
Proposed Amount:	Not reported

EVAPCO WEST INC (Continued) **1000594320**

Final Monetary Amount:	Not reported
Paid Amount:	Not reported
Final Count:	Not reported
Final Amount:	Not reported
Found Violation:	No
Agency Which Determined Violation:	Not reported
Violation Short Description:	Not reported
Date Violation was Determined:	Not reported
Actual Return to Compliance Date:	Not reported
Return to Compliance Qualifier:	Not reported
Violation Responsible Agency:	Not reported
Scheduled Compliance Date:	Not reported
Enforcement Identifier:	Not reported
Date of Enforcement Action:	Not reported
Enforcement Responsible Agency:	Not reported
Enforcement Docket Number:	Not reported
Enforcement Attorney:	Not reported
Corrective Action Component:	Not reported
Appeal Initiated Date:	Not reported
Appeal Resolution Date:	Not reported
Disposition Status Date:	Not reported
Disposition Status:	Not reported
Disposition Status Description:	Not reported
Consent/Final Order Sequence Number:	Not reported
Consent/Final Order Respondent Name:	Not reported
Consent/Final Order Lead Agency:	Not reported
Enforcement Type:	Not reported
Enforcement Responsible Person:	Not reported
Enforcement Responsible Sub-Organization:	Not reported
SEP Sequence Number:	Not reported
SEP Expenditure Amount:	Not reported
SEP Scheduled Completion Date:	Not reported
SEP Actual Date:	Not reported
SEP Defaulted Date:	Not reported
SEP Type:	Not reported
SEP Type Description:	Not reported
Proposed Amount:	Not reported
Final Monetary Amount:	Not reported
Paid Amount:	Not reported
Final Count:	Not reported
Final Amount:	Not reported
Found Violation:	Yes
Agency Which Determined Violation:	State
Violation Short Description:	Generators - Pre-transport
Date Violation was Determined:	2020-08-05 00:00:00.0
Actual Return to Compliance Date:	2020-09-11 00:00:00.0
Return to Compliance Qualifier:	Documented
Violation Responsible Agency:	State
Scheduled Compliance Date:	2020-09-05 00:00:00.0
Enforcement Identifier:	602
Date of Enforcement Action:	2020-08-05 00:00:00.0
Enforcement Responsible Agency:	State
Enforcement Docket Number:	Not reported
Enforcement Attorney:	Not reported
Corrective Action Component:	No

EVAPCO WEST INC (Continued) **1000594320**

Appeal Initiated Date:	Not reported
Appeal Resolution Date:	Not reported
Disposition Status Date:	Not reported
Disposition Status:	Not reported
Disposition Status Description:	Not reported
Consent/Final Order Sequence Number:	Not reported
Consent/Final Order Respondent Name:	Not reported
Consent/Final Order Lead Agency:	Not reported
Enforcement Type:	WRITTEN INFORMAL
Enforcement Responsible Person:	Not reported
Enforcement Responsible Sub-Organization:	Not reported
SEP Sequence Number:	Not reported
SEP Expenditure Amount:	Not reported
SEP Scheduled Completion Date:	Not reported
SEP Actual Date:	Not reported
SEP Defaulted Date:	Not reported
SEP Type:	Not reported
SEP Type Description:	Not reported
Proposed Amount:	Not reported
Final Monetary Amount:	Not reported
Paid Amount:	Not reported
Final Count:	Not reported
Final Amount:	Not reported

Found Violation:	No
Agency Which Determined Violation:	Not reported
Violation Short Description:	Not reported
Date Violation was Determined:	Not reported
Actual Return to Compliance Date:	Not reported
Return to Compliance Qualifier:	Not reported
Violation Responsible Agency:	Not reported
Scheduled Compliance Date:	Not reported
Enforcement Identifier:	Not reported
Date of Enforcement Action:	Not reported
Enforcement Responsible Agency:	Not reported
Enforcement Docket Number:	Not reported
Enforcement Attorney:	Not reported
Corrective Action Component:	Not reported
Appeal Initiated Date:	Not reported
Appeal Resolution Date:	Not reported
Disposition Status Date:	Not reported
Disposition Status:	Not reported
Disposition Status Description:	Not reported
Consent/Final Order Sequence Number:	Not reported
Consent/Final Order Respondent Name:	Not reported
Consent/Final Order Lead Agency:	Not reported
Enforcement Type:	Not reported
Enforcement Responsible Person:	Not reported
Enforcement Responsible Sub-Organization:	Not reported
SEP Sequence Number:	Not reported
SEP Expenditure Amount:	Not reported
SEP Scheduled Completion Date:	Not reported
SEP Actual Date:	Not reported
SEP Defaulted Date:	Not reported
SEP Type:	Not reported
SEP Type Description:	Not reported
Proposed Amount:	Not reported

EVAPCO WEST INC (Continued) **1000594320**

Final Monetary Amount:	Not reported
Paid Amount:	Not reported
Final Count:	Not reported
Final Amount:	Not reported
Found Violation:	Yes
Agency Which Determined Violation:	State
Violation Short Description:	State Statute or Regulation
Date Violation was Determined:	2009-02-18 00:00:00.0
Actual Return to Compliance Date:	2009-09-21 00:00:00.0
Return to Compliance Qualifier:	Documented
Violation Responsible Agency:	State
Scheduled Compliance Date:	Not reported
Enforcement Identifier:	200
Date of Enforcement Action:	2009-02-18 00:00:00.0
Enforcement Responsible Agency:	State
Enforcement Docket Number:	Not reported
Enforcement Attorney:	Not reported
Corrective Action Component:	No
Appeal Initiated Date:	Not reported
Appeal Resolution Date:	Not reported
Disposition Status Date:	Not reported
Disposition Status:	Not reported
Disposition Status Description:	Not reported
Consent/Final Order Sequence Number:	Not reported
Consent/Final Order Respondent Name:	Not reported
Consent/Final Order Lead Agency:	Not reported
Enforcement Type:	WRITTEN INFORMAL
Enforcement Responsible Person:	Not reported
Enforcement Responsible Sub-Organization:	Not reported
SEP Sequence Number:	Not reported
SEP Expenditure Amount:	Not reported
SEP Scheduled Completion Date:	Not reported
SEP Actual Date:	Not reported
SEP Defaulted Date:	Not reported
SEP Type:	Not reported
SEP Type Description:	Not reported
Proposed Amount:	Not reported
Final Monetary Amount:	Not reported
Paid Amount:	Not reported
Final Count:	Not reported
Final Amount:	Not reported
Found Violation:	Yes
Agency Which Determined Violation:	State
Violation Short Description:	Generators - Records/Reporting
Date Violation was Determined:	2020-08-05 00:00:00.0
Actual Return to Compliance Date:	2020-10-05 00:00:00.0
Return to Compliance Qualifier:	Documented
Violation Responsible Agency:	State
Scheduled Compliance Date:	2020-09-05 00:00:00.0
Enforcement Identifier:	602
Date of Enforcement Action:	2020-08-05 00:00:00.0
Enforcement Responsible Agency:	State
Enforcement Docket Number:	Not reported
Enforcement Attorney:	Not reported
Corrective Action Component:	No

EVAPCO WEST INC (Continued) **1000594320**

Appeal Initiated Date:	Not reported
Appeal Resolution Date:	Not reported
Disposition Status Date:	Not reported
Disposition Status:	Not reported
Disposition Status Description:	Not reported
Consent/Final Order Sequence Number:	Not reported
Consent/Final Order Respondent Name:	Not reported
Consent/Final Order Lead Agency:	Not reported
Enforcement Type:	WRITTEN INFORMAL
Enforcement Responsible Person:	Not reported
Enforcement Responsible Sub-Organization:	Not reported
SEP Sequence Number:	Not reported
SEP Expenditure Amount:	Not reported
SEP Scheduled Completion Date:	Not reported
SEP Actual Date:	Not reported
SEP Defaulted Date:	Not reported
SEP Type:	Not reported
SEP Type Description:	Not reported
Proposed Amount:	Not reported
Final Monetary Amount:	Not reported
Paid Amount:	Not reported
Final Count:	Not reported
Final Amount:	Not reported

Found Violation:	Yes
Agency Which Determined Violation:	State
Violation Short Description:	State Statute or Regulation
Date Violation was Determined:	2009-01-28 00:00:00.0
Actual Return to Compliance Date:	2009-02-24 00:00:00.0
Return to Compliance Qualifier:	Documented
Violation Responsible Agency:	State
Scheduled Compliance Date:	Not reported
Enforcement Identifier:	300
Date of Enforcement Action:	2011-10-06 00:00:00.0
Enforcement Responsible Agency:	State
Enforcement Docket Number:	Not reported
Enforcement Attorney:	Not reported
Corrective Action Component:	No
Appeal Initiated Date:	Not reported
Appeal Resolution Date:	Not reported
Disposition Status Date:	Not reported
Disposition Status:	Not reported
Disposition Status Description:	Not reported
Consent/Final Order Sequence Number:	Not reported
Consent/Final Order Respondent Name:	Not reported
Consent/Final Order Lead Agency:	Not reported
Enforcement Type:	SINGLE SITE CA/FO
Enforcement Responsible Person:	Not reported
Enforcement Responsible Sub-Organization:	Not reported
SEP Sequence Number:	Not reported
SEP Expenditure Amount:	Not reported
SEP Scheduled Completion Date:	Not reported
SEP Actual Date:	Not reported
SEP Defaulted Date:	Not reported
SEP Type:	Not reported
SEP Type Description:	Not reported
Proposed Amount:	Not reported

EVAPCO WEST INC (Continued) **1000594320**

Final Monetary Amount:	68940
Paid Amount:	Not reported
Final Count:	1
Final Amount:	73940
Found Violation:	Yes
Agency Which Determined Violation:	State
Violation Short Description:	State Statute or Regulation
Date Violation was Determined:	2009-01-28 00:00:00.0
Actual Return to Compliance Date:	2009-02-24 00:00:00.0
Return to Compliance Qualifier:	Documented
Violation Responsible Agency:	State
Scheduled Compliance Date:	Not reported
Enforcement Identifier:	200
Date of Enforcement Action:	2009-01-28 00:00:00.0
Enforcement Responsible Agency:	State
Enforcement Docket Number:	Not reported
Enforcement Attorney:	Not reported
Corrective Action Component:	No
Appeal Initiated Date:	Not reported
Appeal Resolution Date:	Not reported
Disposition Status Date:	Not reported
Disposition Status:	Not reported
Disposition Status Description:	Not reported
Consent/Final Order Sequence Number:	Not reported
Consent/Final Order Respondent Name:	Not reported
Consent/Final Order Lead Agency:	Not reported
Enforcement Type:	WRITTEN INFORMAL
Enforcement Responsible Person:	Not reported
Enforcement Responsible Sub-Organization:	Not reported
SEP Sequence Number:	Not reported
SEP Expenditure Amount:	Not reported
SEP Scheduled Completion Date:	Not reported
SEP Actual Date:	Not reported
SEP Defaulted Date:	Not reported
SEP Type:	Not reported
SEP Type Description:	Not reported
Proposed Amount:	Not reported
Final Monetary Amount:	Not reported
Paid Amount:	Not reported
Final Count:	Not reported
Final Amount:	Not reported
Found Violation:	Yes
Agency Which Determined Violation:	State
Violation Short Description:	State Statute or Regulation
Date Violation was Determined:	2009-02-18 00:00:00.0
Actual Return to Compliance Date:	2009-09-21 00:00:00.0
Return to Compliance Qualifier:	Documented
Violation Responsible Agency:	State
Scheduled Compliance Date:	Not reported
Enforcement Identifier:	300
Date of Enforcement Action:	2011-10-06 00:00:00.0
Enforcement Responsible Agency:	State
Enforcement Docket Number:	Not reported
Enforcement Attorney:	Not reported
Corrective Action Component:	No

EVAPCO WEST INC (Continued) **1000594320**

Appeal Initiated Date:	Not reported
Appeal Resolution Date:	Not reported
Disposition Status Date:	Not reported
Disposition Status:	Not reported
Disposition Status Description:	Not reported
Consent/Final Order Sequence Number:	Not reported
Consent/Final Order Respondent Name:	Not reported
Consent/Final Order Lead Agency:	Not reported
Enforcement Type:	SINGLE SITE CA/FO
Enforcement Responsible Person:	Not reported
Enforcement Responsible Sub-Organization:	Not reported
SEP Sequence Number:	Not reported
SEP Expenditure Amount:	Not reported
SEP Scheduled Completion Date:	Not reported
SEP Actual Date:	Not reported
SEP Defaulted Date:	Not reported
SEP Type:	Not reported
SEP Type Description:	Not reported
Proposed Amount:	Not reported
Final Monetary Amount:	68940
Paid Amount:	Not reported
Final Count:	1
Final Amount:	73940

Found Violation:	No
Agency Which Determined Violation:	Not reported
Violation Short Description:	Not reported
Date Violation was Determined:	Not reported
Actual Return to Compliance Date:	Not reported
Return to Compliance Qualifier:	Not reported
Violation Responsible Agency:	Not reported
Scheduled Compliance Date:	Not reported
Enforcement Identifier:	Not reported
Date of Enforcement Action:	Not reported
Enforcement Responsible Agency:	Not reported
Enforcement Docket Number:	Not reported
Enforcement Attorney:	Not reported
Corrective Action Component:	Not reported
Appeal Initiated Date:	Not reported
Appeal Resolution Date:	Not reported
Disposition Status Date:	Not reported
Disposition Status:	Not reported
Disposition Status Description:	Not reported
Consent/Final Order Sequence Number:	Not reported
Consent/Final Order Respondent Name:	Not reported
Consent/Final Order Lead Agency:	Not reported
Enforcement Type:	Not reported
Enforcement Responsible Person:	Not reported
Enforcement Responsible Sub-Organization:	Not reported
SEP Sequence Number:	Not reported
SEP Expenditure Amount:	Not reported
SEP Scheduled Completion Date:	Not reported
SEP Actual Date:	Not reported
SEP Defaulted Date:	Not reported
SEP Type:	Not reported
SEP Type Description:	Not reported
Proposed Amount:	Not reported

EVAPCO WEST INC (Continued) **1000594320**

Final Monetary Amount:	Not reported
Paid Amount:	Not reported
Final Count:	Not reported
Final Amount:	Not reported
Found Violation:	Yes
Agency Which Determined Violation:	State
Violation Short Description:	Generators - Records/Reporting
Date Violation was Determined:	2020-08-05 00:00:00.0
Actual Return to Compliance Date:	2020-12-04 00:00:00.0
Return to Compliance Qualifier:	Documented
Violation Responsible Agency:	State
Scheduled Compliance Date:	2020-09-05 00:00:00.0
Enforcement Identifier:	602
Date of Enforcement Action:	2020-08-05 00:00:00.0
Enforcement Responsible Agency:	State
Enforcement Docket Number:	Not reported
Enforcement Attorney:	Not reported
Corrective Action Component:	No
Appeal Initiated Date:	Not reported
Appeal Resolution Date:	Not reported
Disposition Status Date:	Not reported
Disposition Status:	Not reported
Disposition Status Description:	Not reported
Consent/Final Order Sequence Number:	Not reported
Consent/Final Order Respondent Name:	Not reported
Consent/Final Order Lead Agency:	Not reported
Enforcement Type:	WRITTEN INFORMAL
Enforcement Responsible Person:	Not reported
Enforcement Responsible Sub-Organization:	Not reported
SEP Sequence Number:	Not reported
SEP Expenditure Amount:	Not reported
SEP Scheduled Completion Date:	Not reported
SEP Actual Date:	Not reported
SEP Defaulted Date:	Not reported
SEP Type:	Not reported
SEP Type Description:	Not reported
Proposed Amount:	Not reported
Final Monetary Amount:	Not reported
Paid Amount:	Not reported
Final Count:	Not reported
Final Amount:	Not reported
Found Violation:	Yes
Agency Which Determined Violation:	State
Violation Short Description:	State Statute or Regulation
Date Violation was Determined:	2009-02-18 00:00:00.0
Actual Return to Compliance Date:	2009-09-21 00:00:00.0
Return to Compliance Qualifier:	Documented
Violation Responsible Agency:	State
Scheduled Compliance Date:	Not reported
Enforcement Identifier:	501
Date of Enforcement Action:	2009-03-25 00:00:00.0
Enforcement Responsible Agency:	State
Enforcement Docket Number:	Not reported
Enforcement Attorney:	Not reported
Corrective Action Component:	No

EVAPCO WEST INC (Continued) **1000594320**

Appeal Initiated Date:	Not reported
Appeal Resolution Date:	Not reported
Disposition Status Date:	Not reported
Disposition Status:	Not reported
Disposition Status Description:	Not reported
Consent/Final Order Sequence Number:	Not reported
Consent/Final Order Respondent Name:	Not reported
Consent/Final Order Lead Agency:	Not reported
Enforcement Type:	Not reported
Enforcement Responsible Person:	Not reported
Enforcement Responsible Sub-Organization:	Not reported
SEP Sequence Number:	Not reported
SEP Expenditure Amount:	Not reported
SEP Scheduled Completion Date:	Not reported
SEP Actual Date:	Not reported
SEP Defaulted Date:	Not reported
SEP Type:	Not reported
SEP Type Description:	Not reported
Proposed Amount:	Not reported
Final Monetary Amount:	Not reported
Paid Amount:	Not reported
Final Count:	Not reported
Final Amount:	Not reported

Found Violation:	Yes
Agency Which Determined Violation:	State
Violation Short Description:	State Statute or Regulation
Date Violation was Determined:	2009-01-28 00:00:00.0
Actual Return to Compliance Date:	2009-09-21 00:00:00.0
Return to Compliance Qualifier:	Documented
Violation Responsible Agency:	State
Scheduled Compliance Date:	Not reported
Enforcement Identifier:	200
Date of Enforcement Action:	2009-01-28 00:00:00.0
Enforcement Responsible Agency:	State
Enforcement Docket Number:	Not reported
Enforcement Attorney:	Not reported
Corrective Action Component:	No
Appeal Initiated Date:	Not reported
Appeal Resolution Date:	Not reported
Disposition Status Date:	Not reported
Disposition Status:	Not reported
Disposition Status Description:	Not reported
Consent/Final Order Sequence Number:	Not reported
Consent/Final Order Respondent Name:	Not reported
Consent/Final Order Lead Agency:	Not reported
Enforcement Type:	WRITTEN INFORMAL
Enforcement Responsible Person:	Not reported
Enforcement Responsible Sub-Organization:	Not reported
SEP Sequence Number:	Not reported
SEP Expenditure Amount:	Not reported
SEP Scheduled Completion Date:	Not reported
SEP Actual Date:	Not reported
SEP Defaulted Date:	Not reported
SEP Type:	Not reported
SEP Type Description:	Not reported
Proposed Amount:	Not reported

EVAPCO WEST INC (Continued) **1000594320**

Final Monetary Amount:	Not reported
Paid Amount:	Not reported
Final Count:	Not reported
Final Amount:	Not reported
Found Violation:	Yes
Agency Which Determined Violation:	State
Violation Short Description:	State Statute or Regulation
Date Violation was Determined:	2009-01-28 00:00:00.0
Actual Return to Compliance Date:	2009-09-21 00:00:00.0
Return to Compliance Qualifier:	Documented
Violation Responsible Agency:	State
Scheduled Compliance Date:	Not reported
Enforcement Identifier:	500
Date of Enforcement Action:	2009-03-25 00:00:00.0
Enforcement Responsible Agency:	State
Enforcement Docket Number:	Not reported
Enforcement Attorney:	Not reported
Corrective Action Component:	No
Appeal Initiated Date:	Not reported
Appeal Resolution Date:	Not reported
Disposition Status Date:	Not reported
Disposition Status:	Not reported
Disposition Status Description:	Not reported
Consent/Final Order Sequence Number:	Not reported
Consent/Final Order Respondent Name:	Not reported
Consent/Final Order Lead Agency:	Not reported
Enforcement Type:	Not reported
Enforcement Responsible Person:	Not reported
Enforcement Responsible Sub-Organization:	Not reported
SEP Sequence Number:	Not reported
SEP Expenditure Amount:	Not reported
SEP Scheduled Completion Date:	Not reported
SEP Actual Date:	Not reported
SEP Defaulted Date:	Not reported
SEP Type:	Not reported
SEP Type Description:	Not reported
Proposed Amount:	Not reported
Final Monetary Amount:	Not reported
Paid Amount:	Not reported
Final Count:	Not reported
Final Amount:	Not reported
Found Violation:	Yes
Agency Which Determined Violation:	State
Violation Short Description:	State Statute or Regulation
Date Violation was Determined:	2009-01-28 00:00:00.0
Actual Return to Compliance Date:	2009-02-24 00:00:00.0
Return to Compliance Qualifier:	Documented
Violation Responsible Agency:	State
Scheduled Compliance Date:	Not reported
Enforcement Identifier:	500
Date of Enforcement Action:	2009-03-25 00:00:00.0
Enforcement Responsible Agency:	State
Enforcement Docket Number:	Not reported
Enforcement Attorney:	Not reported
Corrective Action Component:	No

EVAPCO WEST INC (Continued) **1000594320**

Appeal Initiated Date:	Not reported
Appeal Resolution Date:	Not reported
Disposition Status Date:	Not reported
Disposition Status:	Not reported
Disposition Status Description:	Not reported
Consent/Final Order Sequence Number:	Not reported
Consent/Final Order Respondent Name:	Not reported
Consent/Final Order Lead Agency:	Not reported
Enforcement Type:	Not reported
Enforcement Responsible Person:	Not reported
Enforcement Responsible Sub-Organization:	Not reported
SEP Sequence Number:	Not reported
SEP Expenditure Amount:	Not reported
SEP Scheduled Completion Date:	Not reported
SEP Actual Date:	Not reported
SEP Defaulted Date:	Not reported
SEP Type:	Not reported
SEP Type Description:	Not reported
Proposed Amount:	Not reported
Final Monetary Amount:	Not reported
Paid Amount:	Not reported
Final Count:	Not reported
Final Amount:	Not reported

Evaluation Action Summary:

Evaluation Date:	2020-08-05 00:00:00.0
Evaluation Responsible Agency:	State
Found Violation:	Yes
Evaluation Type Description:	COMPLIANCE EVALUATION INSPECTION ON-SITE
Evaluation Responsible Person Identifier:	Not reported
Evaluation Responsible Sub-Organization:	Not reported
Actual Return to Compliance Date:	2020-09-11 00:00:00.0
Scheduled Compliance Date:	2020-09-05 00:00:00.0
Date of Request:	Not reported
Date Response Received:	Not reported
Request Agency:	Not reported
Former Citation:	Not reported

Evaluation Date:	2020-08-05 00:00:00.0
Evaluation Responsible Agency:	State
Found Violation:	Yes
Evaluation Type Description:	COMPLIANCE EVALUATION INSPECTION ON-SITE
Evaluation Responsible Person Identifier:	Not reported
Evaluation Responsible Sub-Organization:	Not reported
Actual Return to Compliance Date:	2020-10-22 00:00:00.0
Scheduled Compliance Date:	2020-09-05 00:00:00.0
Date of Request:	Not reported
Date Response Received:	Not reported
Request Agency:	Not reported
Former Citation:	Not reported

Evaluation Date:	2020-08-05 00:00:00.0
Evaluation Responsible Agency:	State
Found Violation:	Yes
Evaluation Type Description:	COMPLIANCE EVALUATION INSPECTION ON-SITE
Evaluation Responsible Person Identifier:	Not reported
Evaluation Responsible Sub-Organization:	Not reported

EVAPCO WEST INC (Continued) **1000594320**

Actual Return to Compliance Date:	2020-09-11 00:00:00.0
Scheduled Compliance Date:	2020-09-05 00:00:00.0
Date of Request:	Not reported
Date Response Received:	Not reported
Request Agency:	Not reported
Former Citation:	Not reported

Evaluation Date:	2009-01-28 00:00:00.0
Evaluation Responsible Agency:	State
Found Violation:	Yes
Evaluation Type Description:	COMPLIANCE EVALUATION INSPECTION ON-SITE
Evaluation Responsible Person Identifier:	Not reported
Evaluation Responsible Sub-Organization:	Not reported
Actual Return to Compliance Date:	2009-09-21 00:00:00.0
Scheduled Compliance Date:	Not reported
Date of Request:	Not reported
Date Response Received:	Not reported
Request Agency:	Not reported
Former Citation:	Not reported

Evaluation Date:	2020-08-05 00:00:00.0
Evaluation Responsible Agency:	State
Found Violation:	Yes
Evaluation Type Description:	COMPLIANCE EVALUATION INSPECTION ON-SITE
Evaluation Responsible Person Identifier:	Not reported
Evaluation Responsible Sub-Organization:	Not reported
Actual Return to Compliance Date:	2020-09-11 00:00:00.0
Scheduled Compliance Date:	2020-09-05 00:00:00.0
Date of Request:	Not reported
Date Response Received:	Not reported
Request Agency:	Not reported
Former Citation:	Not reported

Evaluation Date:	2009-09-21 00:00:00.0
Evaluation Responsible Agency:	State
Found Violation:	No
Evaluation Type Description:	NOT A SIGNIFICANT NON-COMPLIER
Evaluation Responsible Person Identifier:	Not reported
Evaluation Responsible Sub-Organization:	Not reported
Actual Return to Compliance Date:	Not reported
Scheduled Compliance Date:	Not reported
Date of Request:	Not reported
Date Response Received:	Not reported
Request Agency:	Not reported
Former Citation:	Not reported

Evaluation Date:	2020-08-05 00:00:00.0
Evaluation Responsible Agency:	State
Found Violation:	Yes
Evaluation Type Description:	COMPLIANCE EVALUATION INSPECTION ON-SITE
Evaluation Responsible Person Identifier:	Not reported
Evaluation Responsible Sub-Organization:	Not reported
Actual Return to Compliance Date:	2020-09-11 00:00:00.0
Scheduled Compliance Date:	2020-09-05 00:00:00.0
Date of Request:	Not reported
Date Response Received:	Not reported
Request Agency:	Not reported

EVAPCO WEST INC (Continued) **1000594320**

Former Citation:	Not reported
Evaluation Date:	2009-01-28 00:00:00.0
Evaluation Responsible Agency:	State
Found Violation:	No
Evaluation Type Description:	SIGNIFICANT NON-COMPLIER
Evaluation Responsible Person Identifier:	Not reported
Evaluation Responsible Sub-Organization:	Not reported
Actual Return to Compliance Date:	Not reported
Scheduled Compliance Date:	Not reported
Date of Request:	Not reported
Date Response Received:	Not reported
Request Agency:	Not reported
Former Citation:	Not reported
Evaluation Date:	2009-02-18 00:00:00.0
Evaluation Responsible Agency:	State
Found Violation:	Yes
Evaluation Type Description:	FOLLOW-UP INSPECTION
Evaluation Responsible Person Identifier:	Not reported
Evaluation Responsible Sub-Organization:	Not reported
Actual Return to Compliance Date:	2009-09-21 00:00:00.0
Scheduled Compliance Date:	Not reported
Date of Request:	Not reported
Date Response Received:	Not reported
Request Agency:	Not reported
Former Citation:	Not reported
Evaluation Date:	2020-08-05 00:00:00.0
Evaluation Responsible Agency:	State
Found Violation:	Yes
Evaluation Type Description:	COMPLIANCE EVALUATION INSPECTION ON-SITE
Evaluation Responsible Person Identifier:	Not reported
Evaluation Responsible Sub-Organization:	Not reported
Actual Return to Compliance Date:	2020-10-05 00:00:00.0
Scheduled Compliance Date:	2020-09-05 00:00:00.0
Date of Request:	Not reported
Date Response Received:	Not reported
Request Agency:	Not reported
Former Citation:	Not reported
Evaluation Date:	2009-01-28 00:00:00.0
Evaluation Responsible Agency:	State
Found Violation:	Yes
Evaluation Type Description:	COMPLIANCE EVALUATION INSPECTION ON-SITE
Evaluation Responsible Person Identifier:	Not reported
Evaluation Responsible Sub-Organization:	Not reported
Actual Return to Compliance Date:	2009-02-24 00:00:00.0
Scheduled Compliance Date:	Not reported
Date of Request:	Not reported
Date Response Received:	Not reported
Request Agency:	Not reported
Former Citation:	Not reported
Evaluation Date:	2009-01-28 00:00:00.0
Evaluation Responsible Agency:	State
Found Violation:	Yes

EVAPCO WEST INC (Continued) **1000594320**

Evaluation Type Description:	COMPLIANCE EVALUATION INSPECTION ON-SITE
Evaluation Responsible Person Identifier:	Not reported
Evaluation Responsible Sub-Organization:	Not reported
Actual Return to Compliance Date:	2009-02-24 00:00:00.0
Scheduled Compliance Date:	Not reported
Date of Request:	Not reported
Date Response Received:	Not reported
Request Agency:	Not reported
Former Citation:	Not reported

Evaluation Date:	2009-02-18 00:00:00.0
Evaluation Responsible Agency:	State
Found Violation:	Yes
Evaluation Type Description:	FOLLOW-UP INSPECTION
Evaluation Responsible Person Identifier:	Not reported
Evaluation Responsible Sub-Organization:	Not reported
Actual Return to Compliance Date:	2009-09-21 00:00:00.0
Scheduled Compliance Date:	Not reported
Date of Request:	Not reported
Date Response Received:	Not reported
Request Agency:	Not reported
Former Citation:	Not reported

Evaluation Date:	2009-04-08 00:00:00.0
Evaluation Responsible Agency:	State
Found Violation:	No
Evaluation Type Description:	CASE DEVELOPMENT INSPECTION
Evaluation Responsible Person Identifier:	Not reported
Evaluation Responsible Sub-Organization:	Not reported
Actual Return to Compliance Date:	Not reported
Scheduled Compliance Date:	Not reported
Date of Request:	Not reported
Date Response Received:	Not reported
Request Agency:	Not reported
Former Citation:	Not reported

Evaluation Date:	2020-08-05 00:00:00.0
Evaluation Responsible Agency:	State
Found Violation:	Yes
Evaluation Type Description:	COMPLIANCE EVALUATION INSPECTION ON-SITE
Evaluation Responsible Person Identifier:	Not reported
Evaluation Responsible Sub-Organization:	Not reported
Actual Return to Compliance Date:	2020-12-04 00:00:00.0
Scheduled Compliance Date:	2020-09-05 00:00:00.0
Date of Request:	Not reported
Date Response Received:	Not reported
Request Agency:	Not reported
Former Citation:	Not reported

Evaluation Date:	2009-02-18 00:00:00.0
Evaluation Responsible Agency:	State
Found Violation:	Yes
Evaluation Type Description:	FOLLOW-UP INSPECTION
Evaluation Responsible Person Identifier:	Not reported
Evaluation Responsible Sub-Organization:	Not reported
Actual Return to Compliance Date:	2009-09-21 00:00:00.0
Scheduled Compliance Date:	Not reported

EVAPCO WEST INC (Continued) **1000594320**

Date of Request:	Not reported
Date Response Received:	Not reported
Request Agency:	Not reported
Former Citation:	Not reported
Evaluation Date:	2009-01-28 00:00:00.0
Evaluation Responsible Agency:	State
Found Violation:	Yes
Evaluation Type Description:	COMPLIANCE EVALUATION INSPECTION ON-SITE
Evaluation Responsible Person Identifier:	Not reported
Evaluation Responsible Sub-Organization:	Not reported
Actual Return to Compliance Date:	2009-09-21 00:00:00.0
Scheduled Compliance Date:	Not reported
Date of Request:	Not reported
Date Response Received:	Not reported
Request Agency:	Not reported
Former Citation:	Not reported
Evaluation Date:	2009-01-28 00:00:00.0
Evaluation Responsible Agency:	State
Found Violation:	Yes
Evaluation Type Description:	COMPLIANCE EVALUATION INSPECTION ON-SITE
Evaluation Responsible Person Identifier:	Not reported
Evaluation Responsible Sub-Organization:	Not reported
Actual Return to Compliance Date:	2009-09-21 00:00:00.0
Scheduled Compliance Date:	Not reported
Date of Request:	Not reported
Date Response Received:	Not reported
Request Agency:	Not reported
Former Citation:	Not reported
Evaluation Date:	2009-01-28 00:00:00.0
Evaluation Responsible Agency:	State
Found Violation:	Yes
Evaluation Type Description:	COMPLIANCE EVALUATION INSPECTION ON-SITE
Evaluation Responsible Person Identifier:	Not reported
Evaluation Responsible Sub-Organization:	Not reported
Actual Return to Compliance Date:	2009-02-24 00:00:00.0
Scheduled Compliance Date:	Not reported
Date of Request:	Not reported
Date Response Received:	Not reported
Request Agency:	Not reported
Former Citation:	Not reported

ENVIROSTOR:

Name:	EVAPCO WEST, INC
Address:	1900 WEST ALMOND AVENUE
City,State,Zip:	MADERA, CA 93637
Facility ID:	20370001
Status:	Refer: Other Agency
Status Date:	11/16/1994
Site Code:	Not reported
Site Type:	Historical
Site Type Detailed:	* Historical
Acres:	Not reported
NPL:	NO

EVAPCO WEST INC (Continued) **1000594320**

Regulatory Agencies: NONE SPECIFIED
Lead Agency: NONE SPECIFIED
Program Manager: Not reported
Supervisor: Referred - Not Assigned
Division Branch: Cleanup Sacramento
Assembly: 05
Senate: 12
Special Program: * Rural County Survey Program
Restricted Use: NO
Site Mgmt Req: NONE SPECIFIED
Funding: Not reported
Latitude: 36.94427
Longitude: -120.0821
APN: NONE SPECIFIED
Past Use: NONE SPECIFIED
Potential COC: NONE SPECIFIED
Confirmed COC: NONE SPECIFIED
Potential Description: NONE SPECIFIED
Alias Name: 20370001
Alias Type: Envirostor ID Number

Completed Info:
Completed Area Name: PROJECT WIDE
Completed Sub Area Name: Not reported
Completed Document Type: Site Screening
Completed Date: 10/07/1988
Comments: Not reported

Completed Area Name: PROJECT WIDE
Completed Sub Area Name: Not reported
Completed Document Type: * Discovery
Completed Date: 10/07/1988
Comments: FACILITY IDENTIFIED DEPARTMENT OF HEALTH SERVICES (DHS) DRIVEBY. FACILITY DRIVE-BY: COOLING SYSTEMS. AERIAL SURVEILLANCE GROUND PHOTOS SITE SCREENING DONE. PRELIMINARY ASSESSMENT LOW PRIORITY RECOMMENDED.

Future Area Name: Not reported
Future Sub Area Name: Not reported
Future Document Type: Not reported
Future Due Date: Not reported
Schedule Area Name: Not reported
Schedule Sub Area Name: Not reported
Schedule Document Type: Not reported
Schedule Due Date: Not reported
Schedule Revised Date: Not reported

FINDS:
Registry ID: 110002843629

Click Here:

Environmental Interest/Information System:
AIR EMISSIONS CLASSIFICATION UNKNOWN
California Hazardous Waste Tracking System - Datamart (HWTS-DATAMART) provides California with information on hazardous waste shipments for generators, transporters, and treatment, storage, and disposal facilities.
US National Pollutant Discharge Elimination System (NPDES) module of

EVAPCO WEST INC (Continued) **1000594320**

the Compliance Information System (ICIS) tracks surface water permits issued under the Clean Water Act. Under NPDES, all facilities that discharge pollutants from any point source into waters of the United States are required to obtain a permit. The permit will likely contain limits on what can be discharged, impose monitoring and reporting requirements, and include other provisions to ensure that the discharge does not adversely affect water quality.
OSHA ESTABLISHMENT
RCRAInfo is a national information system that supports the Resource Conservation and Recovery Act (RCRA) program through the tracking of events and activities related to facilities that generate, transport, and treat, store, or dispose of hazardous waste. RCRAInfo allows RCRA program staff to track the notification, permit, compliance, and corrective action activities required under RCRA.
HAZARDOUS WASTE BIENNIAL REPORTER
STATE MASTER
SSTS (Section Seven Tracking System) evolved from the FIFRA and TSCA Enforcement System (FATES). SSTS tracks the registration of all pesticide-producing establishments and tracks annually the types and amounts of pesticides, active ingredients, and related devices that are produced, sold, or distributed each year.

Click this hyperlink while viewing on your computer to access additional FINDS: detail in the EDR Site Report.

ECHO:

Envid:	1000594320
Registry ID:	110002843629
DFR URL:	http://echo.epa.gov/detailed-facility-report?fid=110002843629
Name:	EVAPCO WEST INC
Address:	1900 ALMOND AVE
City,State,Zip:	MADERA, CA 93637

CUPA MADERA:

Name:	EVAPCO WEST
Address:	1900 ALMOND
City,State,Zip:	MADERA, CA
Contact Name:	Evapco Inc.
Region:	MADERA
Facility ID:	FA0100903
Contact Phone:	5596732207

Detail:

Program Element Code:	2113
Decode for Current Status:	Not reported
Facility Id:	FA0100903
Common Name:	1%HY/4%CD/AR300
Current Status:	01
Program/Elements:	Hazardous Material Handler - Range 3
Program Element Code:	2113
Decode for Current Status:	Not reported
Facility Id:	FA0100903
Common Name:	3M CAULK 540
Current Status:	01
Program/Elements:	Hazardous Material Handler - Range 3
Program Element Code:	2113

EVAPCO WEST INC (Continued) **1000594320**

Decode for Current Status: Not reported
Facility Id: FA0100903
Common Name: 8% CD/AR 300
Current Status: 01
Program/Elements: Hazardous Material Handler - Range 3

Program Element Code: 2113
Decode for Current Status: Not reported
Facility Id: FA0100903
Common Name: Acetylene
Current Status: 01
Program/Elements: Hazardous Material Handler - Range 3

Program Element Code: 2113
Decode for Current Status: Not reported
Facility Id: FA0100903
Common Name: Acetylene Industrial 3
Current Status: 01
Program/Elements: Hazardous Material Handler - Range 3

Program Element Code: 2113
Decode for Current Status: Not reported
Facility Id: FA0100903
Common Name: Argon
Current Status: 01
Program/Elements: Hazardous Material Handler - Range 3

Program Element Code: 2113
Decode for Current Status: Not reported
Facility Id: FA0100903
Common Name: Carbon Dioxide
Current Status: 01
Program/Elements: Hazardous Material Handler - Range 3

Program Element Code: 2165
Decode for Current Status: Not reported
Facility Id: FA0100903
Common Name: DEFUMER FILTERS
Current Status: 01
Program/Elements: Haz Mat Inventory - Exempt

Program Element Code: 2164
Decode for Current Status: Not reported
Facility Id: FA0100903
Common Name: EVAPLINER ADHESION PROMOTER
Current Status: 01
Program/Elements: Haz Mat Inventory

Program Element Code: 2113
Decode for Current Status: Not reported
Facility Id: FA0100903
Common Name: EVAPLINER COLD WEATHER CATALYST
Current Status: 01
Program/Elements: Hazardous Material Handler - Range 3

Program Element Code: 2113
Decode for Current Status: Not reported

EVAPCO WEST INC (Continued) **1000594320**

Facility Id: FA0100903
Common Name: EVAPLINER FRA PART A
Current Status: 01
Program/Elements: Hazardous Material Handler - Range 3

Program Element Code: 2113
Decode for Current Status: Not reported
Facility Id: FA0100903
Common Name: EVAPLINER FRA PART B
Current Status: 01
Program/Elements: Hazardous Material Handler - Range 3

Program Element Code: 2165
Decode for Current Status: Not reported
Facility Id: FA0100903
Common Name: FLOOR SWEEP
Current Status: 01
Program/Elements: Haz Mat Inventory - Exempt

Program Element Code: 2113
Decode for Current Status: Not reported
Facility Id: FA0100903
Common Name: INM 1% HY/4% CD/AR CF3
Current Status: 01
Program/Elements: Hazardous Material Handler - Range 3

Program Element Code: 2113
Decode for Current Status: Not reported
Facility Id: FA0100903
Common Name: INM 25% CD/AR 250
Current Status: 01
Program/Elements: Hazardous Material Handler - Range 3

Program Element Code: 2165
Decode for Current Status: Not reported
Facility Id: FA0100903
Common Name: LASER DUST
Current Status: 01
Program/Elements: Haz Mat Inventory - Exempt

Program Element Code: 2113
Decode for Current Status: Not reported
Facility Id: FA0100903
Common Name: Liquid Carbon Dioxide
Current Status: 01
Program/Elements: Hazardous Material Handler - Range 3

Program Element Code: 2164
Decode for Current Status: Not reported
Facility Id: FA0100903
Common Name: LIQUIFIED PETROLEUM GAS
Current Status: 01
Program/Elements: Haz Mat Inventory

Program Element Code: 2113
Decode for Current Status: Not reported
Facility Id: FA0100903

EVAPCO WEST INC (Continued) **1000594320**

Common Name: LS NIX4C1-AS
Current Status: 01
Program/Elements: Hazardous Material Handler - Range 3

Program Element Code: 2113
Decode for Current Status: Not reported
Facility Id: FA0100903
Common Name: M-515 ADHESIVE
Current Status: 01
Program/Elements: Hazardous Material Handler - Range 3

Program Element Code: 2165
Decode for Current Status: Not reported
Facility Id: FA0100903
Common Name: METAL SHAVINGS
Current Status: 01
Program/Elements: Haz Mat Inventory - Exempt

Program Element Code: 2113
Decode for Current Status: Not reported
Facility Id: FA0100903
Common Name: Nitrogen TP16
Current Status: 01
Program/Elements: Hazardous Material Handler - Range 3

Program Element Code: 2113
Decode for Current Status: Not reported
Facility Id: FA0100903
Common Name: Nitrogen 5.0 Ultra High Purity "K" size
Current Status: 01
Program/Elements: Hazardous Material Handler - Range 3

Program Element Code: 2113
Decode for Current Status: Not reported
Facility Id: FA0100903
Common Name: Nitrogen IND 125
Current Status: 01
Program/Elements: Hazardous Material Handler - Range 3

Program Element Code: 2113
Decode for Current Status: Not reported
Facility Id: FA0100903
Common Name: Nitrogen IND 200
Current Status: 01
Program/Elements: Hazardous Material Handler - Range 3

Program Element Code: 2113
Decode for Current Status: Not reported
Facility Id: FA0100903
Common Name: Nitrogen IND 250-580
Current Status: 01
Program/Elements: Hazardous Material Handler - Range 3

Program Element Code: 2164
Decode for Current Status: Not reported
Facility Id: FA0100903
Common Name: OIL AND WATER, NON-RCRA HAZ WASTE LIQUID

EVAPCO WEST INC (Continued) **1000594320**

Current Status: 01
Program/Elements: Haz Mat Inventory

Program Element Code: 2113
Decode for Current Status: Not reported
Facility Id: FA0100903
Common Name: Oxygen IND 125
Current Status: 01
Program/Elements: Hazardous Material Handler - Range 3

Program Element Code: 2113
Decode for Current Status: Not reported
Facility Id: FA0100903
Common Name: Oxygen IND 250-540
Current Status: 01
Program/Elements: Hazardous Material Handler - Range 3

Program Element Code: 2113
Decode for Current Status: Not reported
Facility Id: FA0100903
Common Name: Oxygen TP18
Current Status: 01
Program/Elements: Hazardous Material Handler - Range 3

Program Element Code: 2113
Decode for Current Status: Not reported
Facility Id: FA0100903
Common Name: Proplylene Industrial 30 CGA 510
Current Status: 01
Program/Elements: Hazardous Material Handler - Range 3

Program Element Code: 2113
Decode for Current Status: Not reported
Facility Id: FA0100903
Common Name: Sealant Tape .150"x1"x40’
Current Status: 01
Program/Elements: Hazardous Material Handler - Range 3

Program Element Code: 2113
Decode for Current Status: Not reported
Facility Id: FA0100903
Common Name: Sealant Tape .150"x1-1/4"x30’
Current Status: 01
Program/Elements: Hazardous Material Handler - Range 3

Program Element Code: 2113
Decode for Current Status: Not reported
Facility Id: FA0100903
Common Name: Sealant Tape .220"x1-3/16"x25
Current Status: 01
Program/Elements: Hazardous Material Handler - Range 3

Program Element Code: 2164
Decode for Current Status: Not reported
Facility Id: FA0100903
Common Name: WASTE PAINT RELATED MATERIAL
Current Status: 01

EVAPCO WEST INC (Continued) **1000594320**

Program/Elements:	Haz Mat Inventory
Program Element Code:	2113
Decode for Current Status:	Not reported
Facility Id:	FA0100903
Common Name:	ZRC
Current Status:	01
Program/Elements:	Hazardous Material Handler - Range 3

EMI:

Name:	EVAPCO WEST INC.
Address:	1900 ALMOND AVE.
City,State,Zip:	MADERA, CA 936370000
Year:	1993
County Code:	20
Air Basin:	SJV
Facility ID:	1807
Air District Name:	SJU
SIC Code:	3499
Air District Name:	SAN JOAQUIN VALLEY UNIFIED APCD
Community Health Air Pollution Info System:	Not reported
Consolidated Emission Reporting Rule:	Not reported
Total Organic Hydrocarbon Gases Tons/Yr:	8
Reactive Organic Gases Tons/Yr:	8
Carbon Monoxide Emissions Tons/Yr:	0
NOX - Oxides of Nitrogen Tons/Yr:	0
SOX - Oxides of Sulphur Tons/Yr:	0
Particulate Matter Tons/Yr:	0
Part. Matter 10 Micrometers and Smllr Tons/Yr:	0

Name:	EVAPCO WEST INC.
Address:	1900 ALMOND AVE.
City,State,Zip:	MADERA, CA 936370000
Year:	1995
County Code:	20
Air Basin:	SJV
Facility ID:	1807
Air District Name:	SJU
SIC Code:	3499
Air District Name:	SAN JOAQUIN VALLEY UNIFIED APCD
Community Health Air Pollution Info System:	Not reported
Consolidated Emission Reporting Rule:	Not reported
Total Organic Hydrocarbon Gases Tons/Yr:	8
Reactive Organic Gases Tons/Yr:	8
Carbon Monoxide Emissions Tons/Yr:	0
NOX - Oxides of Nitrogen Tons/Yr:	0
SOX - Oxides of Sulphur Tons/Yr:	0
Particulate Matter Tons/Yr:	0
Part. Matter 10 Micrometers and Smllr Tons/Yr:	0

Name:	EVAPCO WEST INC.
Address:	1900 ALMOND ROAD
City,State,Zip:	MADERA, CA 936370000
Year:	1995
County Code:	20
Air Basin:	SJV

EVAPCO WEST INC (Continued) **1000594320**

Facility ID:	459
Air District Name:	SJU
SIC Code:	3443
Air District Name:	SAN JOAQUIN VALLEY UNIFIED APCD
Community Health Air Pollution Info System:	Not reported
Consolidated Emission Reporting Rule:	Not reported
Total Organic Hydrocarbon Gases Tons/Yr:	2
Reactive Organic Gases Tons/Yr:	2
Carbon Monoxide Emissions Tons/Yr:	0
NOX - Oxides of Nitrogen Tons/Yr:	0
SOX - Oxides of Sulphur Tons/Yr:	0
Particulate Matter Tons/Yr:	0
Part. Matter 10 Micrometers and Smllr Tons/Yr:	0

Name:	EUAPCO WEST, INCORPORATED
Address:	1900 ALMOND
City,State,Zip:	MADERA, CA 936370000
Year:	1996
County Code:	20
Air Basin:	SJV
Facility ID:	1807
Air District Name:	SJU
SIC Code:	3499
Air District Name:	SAN JOAQUIN VALLEY UNIFIED APCD
Community Health Air Pollution Info System:	Not reported
Consolidated Emission Reporting Rule:	Not reported
Total Organic Hydrocarbon Gases Tons/Yr:	8
Reactive Organic Gases Tons/Yr:	8
Carbon Monoxide Emissions Tons/Yr:	0
NOX - Oxides of Nitrogen Tons/Yr:	0
SOX - Oxides of Sulphur Tons/Yr:	0
Particulate Matter Tons/Yr:	0
Part. Matter 10 Micrometers and Smllr Tons/Yr:	0

Name:	EUAPCO WEST, INCORPORATED
Address:	1900 ALMOND
City,State,Zip:	MADERA, CA 936370000
Year:	1997
County Code:	20
Air Basin:	SJV
Facility ID:	1807
Air District Name:	SJU
SIC Code:	3499
Air District Name:	SAN JOAQUIN VALLEY UNIFIED APCD
Community Health Air Pollution Info System:	Not reported
Consolidated Emission Reporting Rule:	Not reported
Total Organic Hydrocarbon Gases Tons/Yr:	8
Reactive Organic Gases Tons/Yr:	8
Carbon Monoxide Emissions Tons/Yr:	0
NOX - Oxides of Nitrogen Tons/Yr:	0
SOX - Oxides of Sulphur Tons/Yr:	0
Particulate Matter Tons/Yr:	0
Part. Matter 10 Micrometers and Smllr Tons/Yr:	0

Name:	EVAPCO WEST, INCORPORATED
Address:	1900 ALMOND
City,State,Zip:	MADERA, CA 936370000

EVAPCO WEST INC (Continued) **1000594320**

Year:	1998
County Code:	20
Air Basin:	SJV
Facility ID:	1807
Air District Name:	SJU
SIC Code:	9999
Air District Name:	SAN JOAQUIN VALLEY UNIFIED APCD
Community Health Air Pollution Info System:	Not reported
Consolidated Emission Reporting Rule:	Not reported
Total Organic Hydrocarbon Gases Tons/Yr:	8
Reactive Organic Gases Tons/Yr:	8
Carbon Monoxide Emissions Tons/Yr:	0
NOX - Oxides of Nitrogen Tons/Yr:	0
SOX - Oxides of Sulphur Tons/Yr:	0
Particulate Matter Tons/Yr:	0
Part. Matter 10 Micrometers and Smllr Tons/Yr:	0

Name:	EUAPCO WEST, INCORPORATED
Address:	1900 ALMOND
City,State,Zip:	MADERA, CA 936370000
Year:	1999
County Code:	20
Air Basin:	SJV
Facility ID:	1807
Air District Name:	SJU
SIC Code:	9999
Air District Name:	SAN JOAQUIN VALLEY UNIFIED APCD
Community Health Air Pollution Info System:	Not reported
Consolidated Emission Reporting Rule:	Not reported
Total Organic Hydrocarbon Gases Tons/Yr:	8
Reactive Organic Gases Tons/Yr:	8
Carbon Monoxide Emissions Tons/Yr:	0
NOX - Oxides of Nitrogen Tons/Yr:	0
SOX - Oxides of Sulphur Tons/Yr:	0
Particulate Matter Tons/Yr:	0
Part. Matter 10 Micrometers and Smllr Tons/Yr:	0

Name:	EUAPCO WEST, INCORPORATED
Address:	1900 ALMOND
City,State,Zip:	MADERA, CA 936370000
Year:	2000
County Code:	20
Air Basin:	SJV
Facility ID:	1807
Air District Name:	SJU
SIC Code:	9999
Air District Name:	SAN JOAQUIN VALLEY UNIFIED APCD
Community Health Air Pollution Info System:	Not reported
Consolidated Emission Reporting Rule:	Not reported
Total Organic Hydrocarbon Gases Tons/Yr:	8
Reactive Organic Gases Tons/Yr:	8
Carbon Monoxide Emissions Tons/Yr:	0
NOX - Oxides of Nitrogen Tons/Yr:	0
SOX - Oxides of Sulphur Tons/Yr:	0
Particulate Matter Tons/Yr:	0
Part. Matter 10 Micrometers and Smllr Tons/Yr:	0

EVAPCO WEST INC (Continued) **1000594320**

Name:	EVAPCO WEST, INC.
Address:	1900 ALMOND AVE.
City,State,Zip:	MADERA, CA 95695
Year:	2007
County Code:	20
Air Basin:	SJV
Facility ID:	459
Air District Name:	SJU
SIC Code:	3443
Air District Name:	SAN JOAQUIN VALLEY UNIFIED APCD
Community Health Air Pollution Info System:	Not reported
Consolidated Emission Reporting Rule:	Not reported
Total Organic Hydrocarbon Gases Tons/Yr:	.8648378099173553719
Reactive Organic Gases Tons/Yr:	.79636
Carbon Monoxide Emissions Tons/Yr:	0
NOX - Oxides of Nitrogen Tons/Yr:	0
SOX - Oxides of Sulphur Tons/Yr:	0
Particulate Matter Tons/Yr:	0
Part. Matter 10 Micrometers and Smllr Tons/Yr:	0

Name:	EVAPCO WEST, INC.
Address:	1900 ALMOND AVE.
City,State,Zip:	MADERA, CA 93637
Year:	2008
County Code:	20
Air Basin:	SJV
Facility ID:	459
Air District Name:	SJU
SIC Code:	3443
Air District Name:	SAN JOAQUIN VALLEY UNIFIED APCD
Community Health Air Pollution Info System:	Not reported
Consolidated Emission Reporting Rule:	Not reported
Total Organic Hydrocarbon Gases Tons/Yr:	7.038455004744782355
Reactive Organic Gases Tons/Yr:	6.786505514914986
Carbon Monoxide Emissions Tons/Yr:	0
NOX - Oxides of Nitrogen Tons/Yr:	0
SOX - Oxides of Sulphur Tons/Yr:	0
Particulate Matter Tons/Yr:	0
Part. Matter 10 Micrometers and Smllr Tons/Yr:	0

Name:	EVAPCO WEST, INC.
Address:	1900 ALMOND AVE.
City,State,Zip:	MADERA, CA 93637
Year:	2009
County Code:	20
Air Basin:	SJV
Facility ID:	459
Air District Name:	SJU
SIC Code:	3443
Air District Name:	SAN JOAQUIN VALLEY UNIFIED APCD
Community Health Air Pollution Info System:	Not reported
Consolidated Emission Reporting Rule:	Not reported
Total Organic Hydrocarbon Gases Tons/Yr:	0.44733874000596602
Reactive Organic Gases Tons/Yr:	0.41049079618453999
Carbon Monoxide Emissions Tons/Yr:	0
NOX - Oxides of Nitrogen Tons/Yr:	0
SOX - Oxides of Sulphur Tons/Yr:	0

EVAPCO WEST INC (Continued) **1000594320**

Particulate Matter Tons/Yr:	0
Part. Matter 10 Micrometers and Smllr Tons/Yr:	0

Name:	EVAPCO WEST, INC.
Address:	1900 ALMOND AVE.
City,State,Zip:	MADERA, CA 93637
Year:	2010
County Code:	20
Air Basin:	SJV
Facility ID:	459
Air District Name:	SJU
SIC Code:	3443
Air District Name:	SAN JOAQUIN VALLEY UNIFIED APCD
Community Health Air Pollution Info System:	Not reported
Consolidated Emission Reporting Rule:	Not reported
Total Organic Hydrocarbon Gases Tons/Yr:	0.55400089109504103
Reactive Organic Gases Tons/Yr:	0.50996899799999995
Carbon Monoxide Emissions Tons/Yr:	0
NOX - Oxides of Nitrogen Tons/Yr:	0
SOX - Oxides of Sulphur Tons/Yr:	0
Particulate Matter Tons/Yr:	0
Part. Matter 10 Micrometers and Smllr Tons/Yr:	0

Name:	EVAPCO WEST, INC.
Address:	1900 ALMOND AVE.
City,State,Zip:	MADERA, CA 93637
Year:	2011
County Code:	20
Air Basin:	SJV
Facility ID:	459
Air District Name:	SJU
SIC Code:	3443
Air District Name:	SAN JOAQUIN VALLEY UNIFIED APCD
Community Health Air Pollution Info System:	Not reported
Consolidated Emission Reporting Rule:	Not reported
Total Organic Hydrocarbon Gases Tons/Yr:	0.72970145092
Reactive Organic Gases Tons/Yr:	0.66001145756
Carbon Monoxide Emissions Tons/Yr:	0
NOX - Oxides of Nitrogen Tons/Yr:	0
SOX - Oxides of Sulphur Tons/Yr:	0
Particulate Matter Tons/Yr:	0
Part. Matter 10 Micrometers and Smllr Tons/Yr:	0

Name:	EVAPCO WEST, INC.
Address:	1900 ALMOND AVE.
City,State,Zip:	MADERA, CA 93637
Year:	2012
County Code:	20
Air Basin:	SJV
Facility ID:	459
Air District Name:	SJU
SIC Code:	3443
Air District Name:	SAN JOAQUIN VALLEY UNIFIED APCD
Community Health Air Pollution Info System:	Not reported
Consolidated Emission Reporting Rule:	Not reported
Total Organic Hydrocarbon Gases Tons/Yr:	0.72970145092
Reactive Organic Gases Tons/Yr:	0.66001145756

EVAPCO WEST INC (Continued) **1000594320**

Carbon Monoxide Emissions Tons/Yr:	0
NOX - Oxides of Nitrogen Tons/Yr:	0
SOX - Oxides of Sulphur Tons/Yr:	0
Particulate Matter Tons/Yr:	0
Part. Matter 10 Micrometers and Smllr Tons/Yr:	0

Name:	EVAPCO WEST, INC.
Address:	1900 ALMOND AVE.
City,State,Zip:	MADERA, CA 93637
Year:	2013
County Code:	20
Air Basin:	SJV
Facility ID:	459
Air District Name:	SJU
SIC Code:	3443
Air District Name:	SAN JOAQUIN VALLEY UNIFIED APCD
Community Health Air Pollution Info System:	Not reported
Consolidated Emission Reporting Rule:	Not reported
Total Organic Hydrocarbon Gases Tons/Yr:	0.065817975207
Reactive Organic Gases Tons/Yr:	0.0565718
Carbon Monoxide Emissions Tons/Yr:	0
NOX - Oxides of Nitrogen Tons/Yr:	0
SOX - Oxides of Sulphur Tons/Yr:	0
Particulate Matter Tons/Yr:	0
Part. Matter 10 Micrometers and Smllr Tons/Yr:	0

Name:	EVAPCO WEST INC
Address:	1900 ALMOND AVE
City,State,Zip:	MADERA, CA 93637
Year:	2014
County Code:	20
Air Basin:	SJV
Facility ID:	459
Air District Name:	SJU
SIC Code:	3443
Air District Name:	SAN JOAQUIN VALLEY APCD
Community Health Air Pollution Info System:	Not reported
Consolidated Emission Reporting Rule:	Not reported
Total Organic Hydrocarbon Gases Tons/Yr:	0.28213636225
Reactive Organic Gases Tons/Yr:	0.27310799866
Carbon Monoxide Emissions Tons/Yr:	0
NOX - Oxides of Nitrogen Tons/Yr:	0
SOX - Oxides of Sulphur Tons/Yr:	0
Particulate Matter Tons/Yr:	0.0081401391
Part. Matter 10 Micrometers and Smllr Tons/Yr:	0.0046724398434

Name:	EVAPCO WEST, INC.
Address:	1900 ALMOND AVE
City,State,Zip:	MADERA, CA 93637
Year:	2015
County Code:	20
Air Basin:	SJV
Facility ID:	459
Air District Name:	SJU
SIC Code:	3443
Air District Name:	SAN JOAQUIN VALLEY APCD
Community Health Air Pollution Info System:	Not reported

EVAPCO WEST INC (Continued) **1000594320**

Consolidated Emission Reporting Rule:	Not reported
Total Organic Hydrocarbon Gases Tons/Yr:	0.018454545455
Reactive Organic Gases Tons/Yr:	0.017864
Carbon Monoxide Emissions Tons/Yr:	0
NOX - Oxides of Nitrogen Tons/Yr:	0
SOX - Oxides of Sulphur Tons/Yr:	0
Particulate Matter Tons/Yr:	0.0071254355401
Part. Matter 10 Micrometers and Smllr Tons/Yr:	0.00409

Name:	EVAPCO WEST, INC.
Address:	1900 ALMOND AVE
City,State,Zip:	MADERA, CA 93637
Year:	2016
County Code:	20
Air Basin:	SJV
Facility ID:	459
Air District Name:	SJU
SIC Code:	3443
Air District Name:	SAN JOAQUIN VALLEY APCD
Community Health Air Pollution Info System:	Not reported
Consolidated Emission Reporting Rule:	Not reported
Total Organic Hydrocarbon Gases Tons/Yr:	0.013016528926
Reactive Organic Gases Tons/Yr:	0.0126
Carbon Monoxide Emissions Tons/Yr:	Not reported
NOX - Oxides of Nitrogen Tons/Yr:	Not reported
SOX - Oxides of Sulphur Tons/Yr:	Not reported
Particulate Matter Tons/Yr:	0.0088850174216
Part. Matter 10 Micrometers and Smllr Tons/Yr:	0.0051

Name:	EVAPCO WEST, INC.
Address:	1900 ALMOND AVE
City,State,Zip:	MADERA, CA 93637
Year:	2017
County Code:	20
Air Basin:	SJV
Facility ID:	459
Air District Name:	SJU
SIC Code:	3443
Air District Name:	SAN JOAQUIN VALLEY APCD
Community Health Air Pollution Info System:	Not reported
Consolidated Emission Reporting Rule:	Not reported
Total Organic Hydrocarbon Gases Tons/Yr:	0.015805785124
Reactive Organic Gases Tons/Yr:	0.0153
Carbon Monoxide Emissions Tons/Yr:	Not reported
NOX - Oxides of Nitrogen Tons/Yr:	Not reported
SOX - Oxides of Sulphur Tons/Yr:	Not reported
Particulate Matter Tons/Yr:	0.023867595819
Part. Matter 10 Micrometers and Smllr Tons/Yr:	0.0137

Name:	EVAPCO WEST, INC.
Address:	1900 ALMOND AVE
City,State,Zip:	MADERA, CA 93637
Year:	2018
County Code:	20
Air Basin:	SJV
Facility ID:	459
Air District Name:	SJU

EVAPCO WEST INC (Continued) **1000594320**

SIC Code:	3443
Air District Name:	SAN JOAQUIN VALLEY APCD
Community Health Air Pollution Info System:	Not reported
Consolidated Emission Reporting Rule:	Not reported
Total Organic Hydrocarbon Gases Tons/Yr:	0.0090082644628
Reactive Organic Gases Tons/Yr:	0.00872
Carbon Monoxide Emissions Tons/Yr:	Not reported
NOX - Oxides of Nitrogen Tons/Yr:	Not reported
SOX - Oxides of Sulphur Tons/Yr:	Not reported
Particulate Matter Tons/Yr:	2.8745644599e-006
Part. Matter 10 Micrometers and Smllr Tons/Yr:	1.65e-006

Name:	EVAPCO WEST, INC.
Address:	1900 ALMOND AVE
City,State,Zip:	MADERA, CA 93637
Year:	2019
County Code:	20
Air Basin:	SJV
Facility ID:	459
Air District Name:	SJU
SIC Code:	3443
Air District Name:	SAN JOAQUIN VALLEY APCD
Community Health Air Pollution Info System:	Not reported
Consolidated Emission Reporting Rule:	Not reported
Total Organic Hydrocarbon Gases Tons/Yr:	0.0090082644628
Reactive Organic Gases Tons/Yr:	0.00872
Carbon Monoxide Emissions Tons/Yr:	Not reported
NOX - Oxides of Nitrogen Tons/Yr:	Not reported
SOX - Oxides of Sulphur Tons/Yr:	Not reported
Particulate Matter Tons/Yr:	2.8745644599e-006
Part. Matter 10 Micrometers and Smllr Tons/Yr:	1.65e-006

HAZNET:

Name:	EVAPCO WEST INC
Address:	1900 ALMOND AVE
Address 2:	Not reported
City,State,Zip:	MADERA, CA 936370000
Contact:	VALERIE GONZALEZ
Telephone:	5596732207
Mailing Name:	Not reported
Mailing Address:	1900 W ALMOND AVE
Year:	2019
Gepaid:	CAD983581398
TSD EPA ID:	NVT330010000
CA Waste Code:	181 - Other inorganic solid waste
Disposal Method:	H132 - Landfill Or Surface Impoundment That Will Be Closed As Landfill(To Include On-Site Treatment And/Or Stabilization)
Tons:	0.51600
Year:	2019
Gepaid:	CAD983581398
TSD EPA ID:	NVT330010000
CA Waste Code:	791 - Liquids with pH <= 2
Disposal Method:	H039 - Other Recovery Of Reclamation For Reuse Including Acid Regeneration, Organics Recovery Ect
Tons:	0.01250

EVAPCO WEST INC (Continued) **1000594320**

Year:	2019
Gepaid:	CAD983581398
TSD EPA ID:	NVT330010000
CA Waste Code:	352 - Other organic solids
Disposal Method:	H141 - Storage, Bulking, And/Or Transfer Off Site--No Treatment/Reovery (H010-H129) Or (H131-H135)
Tons:	1.49350

Year:	2019
Gepaid:	CAD983581398
TSD EPA ID:	NVT330010000
CA Waste Code:	352 - Other organic solids
Disposal Method:	H132 - Landfill Or Surface Impoundment That Will Be Closed As Landfill(To Include On-Site Treatment And/Or Stabilization)
Tons:	2.21200

Year:	2019
Gepaid:	CAD983581398
TSD EPA ID:	NVT330010000
CA Waste Code:	331 - Off-specification, aged or surplus organics
Disposal Method:	H141 - Storage, Bulking, And/Or Transfer Off Site--No Treatment/Reovery (H010-H129) Or (H131-H135)
Tons:	0.18000

Year:	2019
Gepaid:	CAD983581398
TSD EPA ID:	NVT330010000
CA Waste Code:	214 - Unspecified solvent mixture
Disposal Method:	H141 - Storage, Bulking, And/Or Transfer Off Site--No Treatment/Reovery (H010-H129) Or (H131-H135)
Tons:	0.16000

Year:	2019
Gepaid:	CAD983581398
TSD EPA ID:	NVT330010000
CA Waste Code:	172 - Metal dust (Alkaline solution (pH >= 12.5) with metals) and machining waste
Disposal Method:	H132 - Landfill Or Surface Impoundment That Will Be Closed As Landfill(To Include On-Site Treatment And/Or Stabilization)
Tons:	6.45200

Year:	2019
Gepaid:	CAD983581398
TSD EPA ID:	NVT330010000
CA Waste Code:	223 - Unspecified oil-containing waste
Disposal Method:	H039 - Other Recovery Of Reclamation For Reuse Including Acid Regeneration, Organics Recovery Ect
Tons:	1.50000

Year:	2018
Gepaid:	CAD983581398
TSD EPA ID:	NVT330010000
CA Waste Code:	352 - Other organic solids
Disposal Method:	H141 - Storage, Bulking, And/Or Transfer Off Site--No Treatment/Reovery (H010-H129) Or (H131-H135)
Tons:	1.54100

EVAPCO WEST INC (Continued) **1000594320**

Year:	2018
Gepaid:	CAD983581398
TSD EPA ID:	NVT330010000
CA Waste Code:	214 - Unspecified solvent mixture
Disposal Method:	H141 - Storage, Bulking, And/Or Transfer Off Site--No Treatment/Reovery (H010-H129) Or (H131-H135)
Tons:	0.05000

Click this hyperlink while viewing on your computer to access
176 additional CA HAZNET: record(s) in the EDR Site Report.

Additional Info:

Year:	1993
Gen EPA ID:	CAD983581398
Shipment Date:	19931229
Creation Date:	9/14/1995 0:00:00
Receipt Date:	19931230
Manifest ID:	92523786
Trans EPA ID:	CAD009452657
Trans Name:	Not reported
Trans 2 EPA ID:	Not reported
Trans 2 Name:	Not reported
TSDF EPA ID:	CAD009452657
Trans Name:	Not reported
TSDF Alt EPA ID:	CAD009452657
TSDF Alt Name:	Not reported
Waste Code Description:	352 - Other organic solids
RCRA Code:	D035
Meth Code:	D99 - Disposal, Other
Quantity Tons:	0.9
Waste Quantity:	1800
Quantity Unit:	P
Additional Code 1:	Not reported
Additional Code 2:	Not reported
Additional Code 3:	Not reported
Additional Code 4:	Not reported
Additional Code 5:	Not reported
Shipment Date:	19931013
Creation Date:	9/13/1995 0:00:00
Receipt Date:	19931013
Manifest ID:	92522353
Trans EPA ID:	CAD009452657
Trans Name:	Not reported
Trans 2 EPA ID:	Not reported
Trans 2 Name:	Not reported
TSDF EPA ID:	CAD009452657
Trans Name:	Not reported
TSDF Alt EPA ID:	CAD009452657
TSDF Alt Name:	Not reported
Waste Code Description:	352 - Other organic solids
RCRA Code:	D035
Meth Code:	D99 - Disposal, Other
Quantity Tons:	1.35
Waste Quantity:	2700

EVAPCO WEST INC (Continued) **1000594320**

Quantity Unit:	P
Additional Code 1:	Not reported
Additional Code 2:	Not reported
Additional Code 3:	Not reported
Additional Code 4:	Not reported
Additional Code 5:	Not reported
Shipment Date:	19930728
Creation Date:	9/11/1995 0:00:00
Receipt Date:	19930728
Manifest ID:	92522722
Trans EPA ID:	CAD009452657
Trans Name:	Not reported
Trans 2 EPA ID:	Not reported
Trans 2 Name:	Not reported
TSDF EPA ID:	CAD009452657
Trans Name:	Not reported
TSDF Alt EPA ID:	CAD009452657
TSDF Alt Name:	Not reported
Waste Code Description:	352 - Other organic solids
RCRA Code:	D035
Meth Code:	D99 - Disposal, Other
Quantity Tons:	1.35
Waste Quantity:	2700
Quantity Unit:	P
Additional Code 1:	Not reported
Additional Code 2:	Not reported
Additional Code 3:	Not reported
Additional Code 4:	Not reported
Additional Code 5:	Not reported
Shipment Date:	19930429
Creation Date:	9/8/1995 0:00:00
Receipt Date:	19930429
Manifest ID:	91719632
Trans EPA ID:	CAD009452657
Trans Name:	Not reported
Trans 2 EPA ID:	Not reported
Trans 2 Name:	Not reported
TSDF EPA ID:	CAD009452657
Trans Name:	Not reported
TSDF Alt EPA ID:	CAD009452657
TSDF Alt Name:	Not reported
Waste Code Description:	352 - Other organic solids
RCRA Code:	D035
Meth Code:	D99 - Disposal, Other
Quantity Tons:	0.225
Waste Quantity:	450
Quantity Unit:	P
Additional Code 1:	Not reported
Additional Code 2:	Not reported
Additional Code 3:	Not reported
Additional Code 4:	Not reported
Additional Code 5:	Not reported
Shipment Date:	19930304
Creation Date:	9/7/1995 0:00:00

EVAPCO WEST INC (Continued) **1000594320**

Receipt Date:	19930304
Manifest ID:	91719631
Trans EPA ID:	CAD009452657
Trans Name:	Not reported
Trans 2 EPA ID:	Not reported
Trans 2 Name:	Not reported
TSDF EPA ID:	CAD009452657
Trans Name:	Not reported
TSDF Alt EPA ID:	CAD009452657
TSDF Alt Name:	Not reported
Waste Code Description:	352 - Other organic solids
RCRA Code:	D035
Meth Code:	D99 - Disposal, Other
Quantity Tons:	2.25
Waste Quantity:	4500
Quantity Unit:	P
Additional Code 1:	Not reported
Additional Code 2:	Not reported
Additional Code 3:	Not reported
Additional Code 4:	Not reported
Additional Code 5:	Not reported

Shipment Date:	19930304
Creation Date:	9/7/1995 0:00:00
Receipt Date:	19930304
Manifest ID:	91719631
Trans EPA ID:	CAD009452657
Trans Name:	Not reported
Trans 2 EPA ID:	Not reported
Trans 2 Name:	Not reported
TSDF EPA ID:	CAD009452657
Trans Name:	Not reported
TSDF Alt EPA ID:	CAD009452657
TSDF Alt Name:	Not reported
Waste Code Description:	214 - Unspecified solvent mixture
RCRA Code:	D001
Meth Code:	D99 - Disposal, Other
Quantity Tons:	0.198
Waste Quantity:	55
Quantity Unit:	G
Additional Code 1:	Not reported
Additional Code 2:	Not reported
Additional Code 3:	Not reported
Additional Code 4:	Not reported
Additional Code 5:	Not reported

Additional Info:

Year:	2015
Gen EPA ID:	CAD983581398

Shipment Date:	20151208
Creation Date:	9/29/2016 18:33:11
Receipt Date:	20151217
Manifest ID:	002953634GBF
Trans EPA ID:	CAL000397021
Trans Name:	INDEPENDENCE ENVIRONMENTAL SERVICES LLC
Trans 2 EPA ID:	CAR000210617

EVAPCO WEST INC (Continued) **1000594320**

Trans 2 Name:	21ST CENTURY ENVIRONMENTAL MGMT OF CA LP
TSDF EPA ID:	NVD980895338
Trans Name:	21ST CENTURY ENVIRONMENTAL MANAGEMENT OF NV LLC
TSDF Alt EPA ID:	Not reported
TSDF Alt Name:	Not reported
Waste Code Description:	172 - Metal dust (see 121) and machining waste
RCRA Code:	D007
Meth Code:	H141 - Storage, Bulking, And/Or Transfer Off Site--No Treatment/Reovery (H010-H129) Or (H131-H135)
Quantity Tons:	0.6255
Waste Quantity:	1251
Quantity Unit:	P
Additional Code 1:	D006
Additional Code 2:	Not reported
Additional Code 3:	Not reported
Additional Code 4:	Not reported
Additional Code 5:	Not reported
Shipment Date:	20151208
Creation Date:	9/29/2016 18:33:11
Receipt Date:	20151217
Manifest ID:	002953634GBF
Trans EPA ID:	CAL000397021
Trans Name:	INDEPENDENCE ENVIRONMENTAL SERVICES LLC
Trans 2 EPA ID:	CAR000210617
Trans 2 Name:	21ST CENTURY ENVIRONMENTAL MGMT OF CA LP
TSDF EPA ID:	NVD980895338
Trans Name:	21ST CENTURY ENVIRONMENTAL MANAGEMENT OF NV LLC
TSDF Alt EPA ID:	Not reported
TSDF Alt Name:	Not reported
Waste Code Description:	352 - Other organic solids
RCRA Code:	D001
Meth Code:	H141 - Storage, Bulking, And/Or Transfer Off Site--No Treatment/Reovery (H010-H129) Or (H131-H135)
Quantity Tons:	0.1525
Waste Quantity:	305
Quantity Unit:	P
Additional Code 1:	Not reported
Additional Code 2:	Not reported
Additional Code 3:	Not reported
Additional Code 4:	Not reported
Additional Code 5:	Not reported
Shipment Date:	20151023
Creation Date:	12/30/2015 22:15:14
Receipt Date:	20151028
Manifest ID:	002413453GBF
Trans EPA ID:	CAL000397021
Trans Name:	INDEPENDENCE ENVIRONMENTAL SERVICES LLC
Trans 2 EPA ID:	Not reported
Trans 2 Name:	Not reported
TSDF EPA ID:	CAL000282598
Trans Name:	BAKERSFIELD TRANSFER INC
TSDF Alt EPA ID:	Not reported
TSDF Alt Name:	Not reported
Waste Code Description:	223 - Unspecified oil-containing waste
RCRA Code:	Not reported

EVAPCO WEST INC (Continued) **1000594320**

Meth Code:	H141 - Storage, Bulking, And/Or Transfer Off Site--No Treatment/Reovery (H010-H129) Or (H131-H135)
Quantity Tons:	1.2093
Waste Quantity:	290
Quantity Unit:	G
Additional Code 1:	Not reported
Additional Code 2:	Not reported
Additional Code 3:	Not reported
Additional Code 4:	Not reported
Additional Code 5:	Not reported
Shipment Date:	20151023
Creation Date:	1/23/2016 22:15:12
Receipt Date:	20151109
Manifest ID:	002413452GBF
Trans EPA ID:	CAL000397021
Trans Name:	INDEPENDENCE ENVIRONMENTAL SERVICES LLC
Trans 2 EPA ID:	Not reported
Trans 2 Name:	Not reported
TSDF EPA ID:	CAL000282598
Trans Name:	BAKERSFIELD TRANSFER INC
TSDF Alt EPA ID:	Not reported
TSDF Alt Name:	Not reported
Waste Code Description:	223 - Unspecified oil-containing waste
RCRA Code:	Not reported
Meth Code:	H141 - Storage, Bulking, And/Or Transfer Off Site--No Treatment/Reovery (H010-H129) Or (H131-H135)
Quantity Tons:	0.15
Waste Quantity:	300
Quantity Unit:	P
Additional Code 1:	Not reported
Additional Code 2:	Not reported
Additional Code 3:	Not reported
Additional Code 4:	Not reported
Additional Code 5:	Not reported
Shipment Date:	20151023
Creation Date:	5/4/2016 22:15:48
Receipt Date:	20151110
Manifest ID:	002413451GBF
Trans EPA ID:	CAL000397021
Trans Name:	INDEPENDENCE ENVIRONMENTAL SERVICES LLC
Trans 2 EPA ID:	CAR000210617
Trans 2 Name:	21ST CENTURY ENVIRONMENTAL MANAGEMENT OF CALIFORNIA
TSDF EPA ID:	NVD980895338
Trans Name:	21ST CENTURY ENVIRONMENTAL MANAGEMENT OF NV
TSDF Alt EPA ID:	Not reported
TSDF Alt Name:	Not reported
Waste Code Description:	172 - Metal dust (see 121) and machining waste
RCRA Code:	D007
Meth Code:	H141 - Storage, Bulking, And/Or Transfer Off Site--No Treatment/Reovery (H010-H129) Or (H131-H135)
Quantity Tons:	0.593
Waste Quantity:	1186
Quantity Unit:	P
Additional Code 1:	D006
Additional Code 2:	Not reported

EVAPCO WEST INC (Continued) **1000594320**

Additional Code 3:	Not reported
Additional Code 4:	Not reported
Additional Code 5:	Not reported
Shipment Date:	20151023
Creation Date:	5/4/2016 22:15:48
Receipt Date:	20151110
Manifest ID:	002413451GBF
Trans EPA ID:	CAL000397021
Trans Name:	INDEPENDENCE ENVIRONMENTAL SERVICES LLC
Trans 2 EPA ID:	CAR000210617
Trans 2 Name:	21ST CENTURY ENVIRONMENTAL MANAGEMENT OF CALIFORNIA
TSDF EPA ID:	NVD980895338
Trans Name:	21ST CENTURY ENVIRONMENTAL MANAGEMENT OF NV
TSDF Alt EPA ID:	Not reported
TSDF Alt Name:	Not reported
Waste Code Description:	214 - Unspecified solvent mixture
RCRA Code:	F003
Meth Code:	H141 - Storage, Bulking, And/Or Transfer Off Site--No Treatment/Reovery (H010-H129) Or (H131-H135)
Quantity Tons:	0.121
Waste Quantity:	242
Quantity Unit:	P
Additional Code 1:	D001
Additional Code 2:	Not reported
Additional Code 3:	Not reported
Additional Code 4:	Not reported
Additional Code 5:	Not reported
Shipment Date:	20151023
Creation Date:	5/4/2016 22:15:48
Receipt Date:	20151110
Manifest ID:	002413451GBF
Trans EPA ID:	CAL000397021
Trans Name:	INDEPENDENCE ENVIRONMENTAL SERVICES LLC
Trans 2 EPA ID:	CAR000210617
Trans 2 Name:	21ST CENTURY ENVIRONMENTAL MANAGEMENT OF CALIFORNIA
TSDF EPA ID:	NVD980895338
Trans Name:	21ST CENTURY ENVIRONMENTAL MANAGEMENT OF NV
TSDF Alt EPA ID:	Not reported
TSDF Alt Name:	Not reported
Waste Code Description:	352 - Other organic solids
RCRA Code:	D001
Meth Code:	H141 - Storage, Bulking, And/Or Transfer Off Site--No Treatment/Reovery (H010-H129) Or (H131-H135)
Quantity Tons:	0.3585
Waste Quantity:	717
Quantity Unit:	P
Additional Code 1:	Not reported
Additional Code 2:	Not reported
Additional Code 3:	Not reported
Additional Code 4:	Not reported
Additional Code 5:	Not reported
Shipment Date:	20150917
Creation Date:	5/24/2016 16:38:09
Receipt Date:	20151013

EVAPCO WEST INC (Continued) **1000594320**

Manifest ID:	002413420GBF
Trans EPA ID:	CAL000397021
Trans Name:	INDEPENDENCE ENVIRONMENTAL SERVICES LLC
Trans 2 EPA ID:	CAR000210617
Trans 2 Name:	21ST CENTURY ENVIRONMENTAL MANAGEMENT OF CALIFORNIA
TSDF EPA ID:	NVD980895338
Trans Name:	21ST CENTURY ENVIRONMENTAL MANAGEMENT OF NV
TSDF Alt EPA ID:	Not reported
TSDF Alt Name:	Not reported
Waste Code Description:	172 - Metal dust (see 121) and machining waste
RCRA Code:	D007
Meth Code:	H141 - Storage, Bulking, And/Or Transfer Off Site--No Treatment/Reovery (H010-H129) Or (H131-H135)
Quantity Tons:	0.722
Waste Quantity:	1444
Quantity Unit:	P
Additional Code 1:	D006
Additional Code 2:	Not reported
Additional Code 3:	Not reported
Additional Code 4:	Not reported
Additional Code 5:	Not reported
Shipment Date:	20150917
Creation Date:	5/24/2016 16:38:09
Receipt Date:	20151013
Manifest ID:	002413420GBF
Trans EPA ID:	CAL000397021
Trans Name:	INDEPENDENCE ENVIRONMENTAL SERVICES LLC
Trans 2 EPA ID:	CAR000210617
Trans 2 Name:	21ST CENTURY ENVIRONMENTAL MANAGEMENT OF CALIFORNIA
TSDF EPA ID:	NVD980895338
Trans Name:	21ST CENTURY ENVIRONMENTAL MANAGEMENT OF NV
TSDF Alt EPA ID:	Not reported
TSDF Alt Name:	Not reported
Waste Code Description:	352 - Other organic solids
RCRA Code:	D001
Meth Code:	H141 - Storage, Bulking, And/Or Transfer Off Site--No Treatment/Reovery (H010-H129) Or (H131-H135)
Quantity Tons:	0.134
Waste Quantity:	268
Quantity Unit:	P
Additional Code 1:	Not reported
Additional Code 2:	Not reported
Additional Code 3:	Not reported
Additional Code 4:	Not reported
Additional Code 5:	Not reported
Shipment Date:	20150917
Creation Date:	12/18/2015 22:15:09
Receipt Date:	20151019
Manifest ID:	002413421GBF
Trans EPA ID:	CAL000397021
Trans Name:	INDEPENDENCE ENVIRONMENTAL SERVICES LLC
Trans 2 EPA ID:	CAR000210617
Trans 2 Name:	21ST CENTURY ENVIRONMENTAL MANAGEMENT OF CALIFORNIA
TSDF EPA ID:	CAD980884183
Trans Name:	GENERAL ENVIRONMENTAL MGT LLC DBA PSC ENVIRO

EVAPCO WEST INC (Continued) **1000594320**

TSDF Alt EPA ID:	Not reported
TSDF Alt Name:	Not reported
Waste Code Description:	223 - Unspecified oil-containing waste
RCRA Code:	Not reported
Meth Code:	H141 - Storage, Bulking, And/Or Transfer Off Site--No Treatment/Reovery (H010-H129) Or (H131-H135)
Quantity Tons:	0.1
Waste Quantity:	200
Quantity Unit:	P
Additional Code 1:	Not reported
Additional Code 2:	Not reported
Additional Code 3:	Not reported
Additional Code 4:	Not reported
Additional Code 5:	Not reported

Additional Info:

Year:	1998
Gen EPA ID:	CAD983581398
Shipment Date:	19981120
Creation Date:	1/21/1999 0:00:00
Receipt Date:	Not reported
Manifest ID:	98577001
Trans EPA ID:	CAD009452657
Trans Name:	Not reported
Trans 2 EPA ID:	Not reported
Trans 2 Name:	Not reported
TSDF EPA ID:	CAD009452657
Trans Name:	Not reported
TSDF Alt EPA ID:	CAD009452657
TSDF Alt Name:	Not reported
Waste Code Description:	461 - Paint sludge
RCRA Code:	D001
Meth Code:	- Not reported
Quantity Tons:	0.175
Waste Quantity:	350
Quantity Unit:	P
Additional Code 1:	Not reported
Additional Code 2:	Not reported
Additional Code 3:	Not reported
Additional Code 4:	Not reported
Additional Code 5:	Not reported
Shipment Date:	19980922
Creation Date:	11/23/1998 0:00:00
Receipt Date:	19980922
Manifest ID:	97206374
Trans EPA ID:	CAD982413262
Trans Name:	Not reported
Trans 2 EPA ID:	Not reported
Trans 2 Name:	Not reported
TSDF EPA ID:	CAD982446882
Trans Name:	Not reported
TSDF Alt EPA ID:	CAD982446882
TSDF Alt Name:	Not reported
Waste Code Description:	221 - Waste oil and mixed oil
RCRA Code:	Not reported

EVAPCO WEST INC (Continued) **1000594320**

Meth Code:	H01 - Transfer Station
Quantity Tons:	2.09
Waste Quantity:	550
Quantity Unit:	G
Additional Code 1:	Not reported
Additional Code 2:	Not reported
Additional Code 3:	Not reported
Additional Code 4:	Not reported
Additional Code 5:	Not reported

Shipment Date:	19980909
Creation Date:	11/2/1998 0:00:00
Receipt Date:	19980911
Manifest ID:	98568955
Trans EPA ID:	CAD009452657
Trans Name:	Not reported
Trans 2 EPA ID:	Not reported
Trans 2 Name:	Not reported
TSDF EPA ID:	CAD009452657
Trans Name:	Not reported
TSDF Alt EPA ID:	Not reported
TSDF Alt Name:	Not reported
Waste Code Description:	352 - Other organic solids
RCRA Code:	D005
Meth Code:	R01 - Recycler
Quantity Tons:	0.535
Waste Quantity:	1070
Quantity Unit:	P
Additional Code 1:	Not reported
Additional Code 2:	Not reported
Additional Code 3:	Not reported
Additional Code 4:	Not reported
Additional Code 5:	Not reported

Shipment Date:	19980707
Creation Date:	9/3/1998 0:00:00
Receipt Date:	19980707
Manifest ID:	98205937
Trans EPA ID:	CAD009452657
Trans Name:	Not reported
Trans 2 EPA ID:	Not reported
Trans 2 Name:	Not reported
TSDF EPA ID:	CAD009452657
Trans Name:	Not reported
TSDF Alt EPA ID:	Not reported
TSDF Alt Name:	Not reported
Waste Code Description:	352 - Other organic solids
RCRA Code:	D005
Meth Code:	R01 - Recycler
Quantity Tons:	0.225
Waste Quantity:	450
Quantity Unit:	P
Additional Code 1:	Not reported
Additional Code 2:	Not reported
Additional Code 3:	Not reported
Additional Code 4:	Not reported
Additional Code 5:	Not reported

EVAPCO WEST INC (Continued) **1000594320**

Shipment Date:	19980604
Creation Date:	8/3/1998 0:00:00
Receipt Date:	19980604
Manifest ID:	97206074
Trans EPA ID:	CAD982413262
Trans Name:	Not reported
Trans 2 EPA ID:	Not reported
Trans 2 Name:	Not reported
TSDF EPA ID:	CAD982446882
Trans Name:	Not reported
TSDF Alt EPA ID:	CAD982446882
TSDF Alt Name:	Not reported
Waste Code Description:	221 - Waste oil and mixed oil
RCRA Code:	Not reported
Meth Code:	H01 - Transfer Station
Quantity Tons:	1.824
Waste Quantity:	480
Quantity Unit:	G
Additional Code 1:	Not reported
Additional Code 2:	Not reported
Additional Code 3:	Not reported
Additional Code 4:	Not reported
Additional Code 5:	Not reported

Shipment Date:	19980417
Creation Date:	6/26/1998 0:00:00
Receipt Date:	19980421
Manifest ID:	98349478
Trans EPA ID:	CAD009452657
Trans Name:	Not reported
Trans 2 EPA ID:	Not reported
Trans 2 Name:	Not reported
TSDF EPA ID:	CAD009452657
Trans Name:	Not reported
TSDF Alt EPA ID:	CAD009452657
TSDF Alt Name:	Not reported
Waste Code Description:	352 - Other organic solids
RCRA Code:	D005
Meth Code:	T03 - Treatment, Incineration
Quantity Tons:	1.3175
Waste Quantity:	2635
Quantity Unit:	P
Additional Code 1:	Not reported
Additional Code 2:	Not reported
Additional Code 3:	Not reported
Additional Code 4:	Not reported
Additional Code 5:	Not reported

Shipment Date:	19980306
Creation Date:	4/16/1998 0:00:00
Receipt Date:	19980309
Manifest ID:	97207823
Trans EPA ID:	CAD982413262
Trans Name:	Not reported
Trans 2 EPA ID:	Not reported
Trans 2 Name:	Not reported
TSDF EPA ID:	CAD980887418

EVAPCO WEST INC (Continued) **1000594320**

Trans Name:	Not reported
TSDF Alt EPA ID:	Not reported
TSDF Alt Name:	Not reported
Waste Code Description:	221 - Waste oil and mixed oil
RCRA Code:	Not reported
Meth Code:	R01 - Recycler
Quantity Tons:	1.938
Waste Quantity:	510
Quantity Unit:	G
Additional Code 1:	Not reported
Additional Code 2:	Not reported
Additional Code 3:	Not reported
Additional Code 4:	Not reported
Additional Code 5:	Not reported
Shipment Date:	19980128
Creation Date:	4/16/1998 0:00:00
Receipt Date:	19980129
Manifest ID:	97304359
Trans EPA ID:	CAD009452657
Trans Name:	Not reported
Trans 2 EPA ID:	Not reported
Trans 2 Name:	Not reported
TSDF EPA ID:	CAD009452657
Trans Name:	Not reported
TSDF Alt EPA ID:	CAD009452657
TSDF Alt Name:	Not reported
Waste Code Description:	352 - Other organic solids
RCRA Code:	D005
Meth Code:	T03 - Treatment, Incineration
Quantity Tons:	1.425
Waste Quantity:	2850
Quantity Unit:	P
Additional Code 1:	Not reported
Additional Code 2:	Not reported
Additional Code 3:	Not reported
Additional Code 4:	Not reported
Additional Code 5:	Not reported
Shipment Date:	19980128
Creation Date:	4/16/1998 0:00:00
Receipt Date:	19980129
Manifest ID:	97304359
Trans EPA ID:	CAD009452657
Trans Name:	Not reported
Trans 2 EPA ID:	Not reported
Trans 2 Name:	Not reported
TSDF EPA ID:	CAD009452657
Trans Name:	Not reported
TSDF Alt EPA ID:	CAD009452657
TSDF Alt Name:	Not reported
Waste Code Description:	181 - Other inorganic solid waste Organics
RCRA Code:	D001
Meth Code:	T03 - Treatment, Incineration
Quantity Tons:	0.045
Waste Quantity:	90
Quantity Unit:	P

EVAPCO WEST INC (Continued) **1000594320**

Additional Code 1:	Not reported
Additional Code 2:	Not reported
Additional Code 3:	Not reported
Additional Code 4:	Not reported
Additional Code 5:	Not reported
Shipment Date:	19980123
Creation Date:	4/16/1998 0:00:00
Receipt Date:	19980125
Manifest ID:	96722196
Trans EPA ID:	CAD982413262
Trans Name:	Not reported
Trans 2 EPA ID:	Not reported
Trans 2 Name:	Not reported
TSDF EPA ID:	CAD980887418
Trans Name:	Not reported
TSDF Alt EPA ID:	CAD980887418
TSDF Alt Name:	Not reported
Waste Code Description:	221 - Waste oil and mixed oil
RCRA Code:	Not reported
Meth Code:	R01 - Recycler
Quantity Tons:	0.646
Waste Quantity:	170
Quantity Unit:	G
Additional Code 1:	Not reported
Additional Code 2:	Not reported
Additional Code 3:	Not reported
Additional Code 4:	Not reported
Additional Code 5:	Not reported

Additional Info:

Year:	1997
Gen EPA ID:	CAD983581398
Shipment Date:	19971104
Creation Date:	7/23/1998 0:00:00
Receipt Date:	19971104
Manifest ID:	97200536
Trans EPA ID:	CAD009452657
Trans Name:	Not reported
Trans 2 EPA ID:	Not reported
Trans 2 Name:	Not reported
TSDF EPA ID:	CAD009452657
Trans Name:	Not reported
TSDF Alt EPA ID:	CAD009452657
TSDF Alt Name:	Not reported
Waste Code Description:	352 - Other organic solids
RCRA Code:	D005
Meth Code:	R01 - Recycler
Quantity Tons:	0.735
Waste Quantity:	1470
Quantity Unit:	P
Additional Code 1:	Not reported
Additional Code 2:	Not reported
Additional Code 3:	Not reported
Additional Code 4:	Not reported
Additional Code 5:	Not reported

EVAPCO WEST INC (Continued) **1000594320**

Shipment Date:	19970911
Creation Date:	7/23/1998 0:00:00
Receipt Date:	19970911
Manifest ID:	96679980
Trans EPA ID:	CAD009452657
Trans Name:	Not reported
Trans 2 EPA ID:	Not reported
Trans 2 Name:	Not reported
TSDF EPA ID:	CAD009452657
Trans Name:	Not reported
TSDF Alt EPA ID:	CAD009452657
TSDF Alt Name:	Not reported
Waste Code Description:	181 - Other inorganic solid waste Organics
RCRA Code:	D001
Meth Code:	T03 - Treatment, Incineration
Quantity Tons:	0.045
Waste Quantity:	90
Quantity Unit:	P
Additional Code 1:	Not reported
Additional Code 2:	Not reported
Additional Code 3:	Not reported
Additional Code 4:	Not reported
Additional Code 5:	Not reported

Shipment Date:	19970911
Creation Date:	7/23/1998 0:00:00
Receipt Date:	19970911
Manifest ID:	96679980
Trans EPA ID:	CAD009452657
Trans Name:	Not reported
Trans 2 EPA ID:	Not reported
Trans 2 Name:	Not reported
TSDF EPA ID:	CAD009452657
Trans Name:	Not reported
TSDF Alt EPA ID:	CAD009452657
TSDF Alt Name:	Not reported
Waste Code Description:	352 - Other organic solids
RCRA Code:	D005
Meth Code:	R01 - Recycler
Quantity Tons:	1.07
Waste Quantity:	2140
Quantity Unit:	P
Additional Code 1:	Not reported
Additional Code 2:	Not reported
Additional Code 3:	Not reported
Additional Code 4:	Not reported
Additional Code 5:	Not reported

Shipment Date:	19970708
Creation Date:	12/4/1997 0:00:00
Receipt Date:	19970708
Manifest ID:	96806792
Trans EPA ID:	CAD009452657
Trans Name:	Not reported
Trans 2 EPA ID:	Not reported
Trans 2 Name:	Not reported
TSDF EPA ID:	CAD009452657

EVAPCO WEST INC (Continued) **1000594320**

Trans Name:	Not reported
TSDF Alt EPA ID:	Not reported
TSDF Alt Name:	Not reported
Waste Code Description:	181 - Other inorganic solid waste Organics
RCRA Code:	D001
Meth Code:	T03 - Treatment, Incineration
Quantity Tons:	0.04
Waste Quantity:	80
Quantity Unit:	P
Additional Code 1:	Not reported
Additional Code 2:	Not reported
Additional Code 3:	Not reported
Additional Code 4:	Not reported
Additional Code 5:	Not reported
Shipment Date:	19970708
Creation Date:	12/4/1997 0:00:00
Receipt Date:	19970708
Manifest ID:	96806792
Trans EPA ID:	CAD009452657
Trans Name:	Not reported
Trans 2 EPA ID:	Not reported
Trans 2 Name:	Not reported
TSDF EPA ID:	CAD009452657
Trans Name:	Not reported
TSDF Alt EPA ID:	Not reported
TSDF Alt Name:	Not reported
Waste Code Description:	352 - Other organic solids
RCRA Code:	D005
Meth Code:	R01 - Recycler
Quantity Tons:	0.8125
Waste Quantity:	1625
Quantity Unit:	P
Additional Code 1:	Not reported
Additional Code 2:	Not reported
Additional Code 3:	Not reported
Additional Code 4:	Not reported
Additional Code 5:	Not reported
Shipment Date:	19970506
Creation Date:	7/17/1997 0:00:00
Receipt Date:	19970506
Manifest ID:	96683353
Trans EPA ID:	CAD009452657
Trans Name:	Not reported
Trans 2 EPA ID:	Not reported
Trans 2 Name:	Not reported
TSDF EPA ID:	CAD009452657
Trans Name:	Not reported
TSDF Alt EPA ID:	Not reported
TSDF Alt Name:	Not reported
Waste Code Description:	352 - Other organic solids
RCRA Code:	D005
Meth Code:	T03 - Treatment, Incineration
Quantity Tons:	1.065
Waste Quantity:	2130
Quantity Unit:	P

EVAPCO WEST INC (Continued) **1000594320**

Additional Code 1:	Not reported
Additional Code 2:	Not reported
Additional Code 3:	Not reported
Additional Code 4:	Not reported
Additional Code 5:	Not reported
Shipment Date:	19970506
Creation Date:	7/17/1997 0:00:00
Receipt Date:	19970506
Manifest ID:	96683353
Trans EPA ID:	CAD009452657
Trans Name:	Not reported
Trans 2 EPA ID:	Not reported
Trans 2 Name:	Not reported
TSDF EPA ID:	CAD009452657
Trans Name:	Not reported
TSDF Alt EPA ID:	Not reported
TSDF Alt Name:	Not reported
Waste Code Description:	181 - Other inorganic solid waste Organics
RCRA Code:	D001
Meth Code:	T03 - Treatment, Incineration
Quantity Tons:	0.06
Waste Quantity:	120
Quantity Unit:	P
Additional Code 1:	Not reported
Additional Code 2:	Not reported
Additional Code 3:	Not reported
Additional Code 4:	Not reported
Additional Code 5:	Not reported
Shipment Date:	19970313
Creation Date:	6/26/1997 0:00:00
Receipt Date:	19970314
Manifest ID:	96705413
Trans EPA ID:	CAD009452657
Trans Name:	Not reported
Trans 2 EPA ID:	Not reported
Trans 2 Name:	Not reported
TSDF EPA ID:	CAD009452657
Trans Name:	Not reported
TSDF Alt EPA ID:	CAD009452657
TSDF Alt Name:	Not reported
Waste Code Description:	181 - Other inorganic solid waste Organics
RCRA Code:	D001
Meth Code:	T03 - Treatment, Incineration
Quantity Tons:	0.075
Waste Quantity:	150
Quantity Unit:	P
Additional Code 1:	Not reported
Additional Code 2:	Not reported
Additional Code 3:	Not reported
Additional Code 4:	Not reported
Additional Code 5:	Not reported
Shipment Date:	19970313
Creation Date:	6/26/1997 0:00:00
Receipt Date:	19970314

EVAPCO WEST INC (Continued) **1000594320**

Manifest ID:	96705413
Trans EPA ID:	CAD009452657
Trans Name:	Not reported
Trans 2 EPA ID:	Not reported
Trans 2 Name:	Not reported
TSDF EPA ID:	CAD009452657
Trans Name:	Not reported
TSDF Alt EPA ID:	CAD009452657
TSDF Alt Name:	Not reported
Waste Code Description:	352 - Other organic solids
RCRA Code:	D005
Meth Code:	R01 - Recycler
Quantity Tons:	1.588
Waste Quantity:	3176
Quantity Unit:	P
Additional Code 1:	Not reported
Additional Code 2:	Not reported
Additional Code 3:	Not reported
Additional Code 4:	Not reported
Additional Code 5:	Not reported

Additional Info:

Year:	2006
Gen EPA ID:	CAD983581398
Shipment Date:	20061211
Creation Date:	10/24/2007 18:30:14
Receipt Date:	20061221
Manifest ID:	001819617JJK
Trans EPA ID:	CAD982413262
Trans Name:	EVERGREEN ENVIRONMENTAL SERVICES
Trans 2 EPA ID:	CAR000177527
Trans 2 Name:	PSC INDUSTRIAL OUTSOURCING
TSDF EPA ID:	NVD980895338
Trans Name:	21ST CENTURY EMI
TSDF Alt EPA ID:	Not reported
TSDF Alt Name:	Not reported
Waste Code Description:	223 - Unspecified oil-containing waste
RCRA Code:	Not reported
Meth Code:	H141 - Storage, Bulking, And/Or Transfer Off Site--No Treatment/Reovery (H010-H129) Or (H131-H135)
Quantity Tons:	0.4
Waste Quantity:	800
Quantity Unit:	P
Additional Code 1:	Not reported
Additional Code 2:	Not reported
Additional Code 3:	Not reported
Additional Code 4:	Not reported
Additional Code 5:	Not reported
Shipment Date:	20061101
Creation Date:	3/30/2007 13:32:48
Receipt Date:	20061109
Manifest ID:	001678167JJK
Trans EPA ID:	CAD981382849
Trans Name:	UNIVAR USA INC
Trans 2 EPA ID:	CAD010925576

EVAPCO WEST INC (Continued) **1000594320**

Trans 2 Name:	UNIVAR USA INC
TSDF EPA ID:	CAD009452657
Trans Name:	ROMIC ENVIRONMENTAL TECHNOLOGIES CRP
TSDF Alt EPA ID:	Not reported
TSDF Alt Name:	Not reported
Waste Code Description:	461 - Paint sludge
RCRA Code:	F005
Meth Code:	H141 - Storage, Bulking, And/Or Transfer Off Site--No Treatment/Reovery (H010-H129) Or (H131-H135)
Quantity Tons:	0.22
Waste Quantity:	440
Quantity Unit:	P
Additional Code 1:	F003
Additional Code 2:	D007
Additional Code 3:	D001
Additional Code 4:	Not reported
Additional Code 5:	Not reported
Shipment Date:	20061019
Creation Date:	3/30/2007 13:31:59
Receipt Date:	20061019
Manifest ID:	000902634JJK
Trans EPA ID:	CAD982413262
Trans Name:	EVERGREEN ENVIRONMENTAL SERVICES
Trans 2 EPA ID:	Not reported
Trans 2 Name:	Not reported
TSDF EPA ID:	CAD982446882
Trans Name:	EVERGREEN ENVIRONMENTAL SERVICES
TSDF Alt EPA ID:	Not reported
TSDF Alt Name:	Not reported
Waste Code Description:	223 - Unspecified oil-containing waste
RCRA Code:	Not reported
Meth Code:	H141 - Storage, Bulking, And/Or Transfer Off Site--No Treatment/Reovery (H010-H129) Or (H131-H135)
Quantity Tons:	1.0008
Waste Quantity:	240
Quantity Unit:	G
Additional Code 1:	Not reported
Additional Code 2:	Not reported
Additional Code 3:	Not reported
Additional Code 4:	Not reported
Additional Code 5:	Not reported
Shipment Date:	20061005
Creation Date:	3/30/2007 13:33:40
Receipt Date:	20061013
Manifest ID:	000902684JJK
Trans EPA ID:	CAD982413262
Trans Name:	EVERGREEN ENVIRONMENTAL SERVICES
Trans 2 EPA ID:	Not reported
Trans 2 Name:	Not reported
TSDF EPA ID:	CAD980887418
Trans Name:	EVERGREEN OIL INC
TSDF Alt EPA ID:	Not reported
TSDF Alt Name:	Not reported
Waste Code Description:	223 - Unspecified oil-containing waste
RCRA Code:	Not reported

EVAPCO WEST INC (Continued) **1000594320**

Meth Code:	H141 - Storage, Bulking, And/Or Transfer Off Site--No Treatment/Reovery (H010-H129) Or (H131-H135)
Quantity Tons:	0.15
Waste Quantity:	300
Quantity Unit:	P
Additional Code 1:	Not reported
Additional Code 2:	Not reported
Additional Code 3:	Not reported
Additional Code 4:	Not reported
Additional Code 5:	Not reported
Shipment Date:	20060823
Creation Date:	11/29/2006 18:30:05
Receipt Date:	20060825
Manifest ID:	24695344
Trans EPA ID:	CAD009452657
Trans Name:	ROMIC ENVIRONMENTAL TECH
Trans 2 EPA ID:	Not reported
Trans 2 Name:	Not reported
TSDF EPA ID:	CAD009452657
Trans Name:	ROMIC ENVIRONMENTAL TECH
TSDF Alt EPA ID:	CAD009452657
TSDF Alt Name:	Not reported
Waste Code Description:	181 - Other inorganic solid waste Organics
RCRA Code:	D001
Meth Code:	T03 - Treatment, Incineration
Quantity Tons:	0.125
Waste Quantity:	250
Quantity Unit:	P
Additional Code 1:	Not reported
Additional Code 2:	Not reported
Additional Code 3:	Not reported
Additional Code 4:	Not reported
Additional Code 5:	Not reported
Shipment Date:	20060823
Creation Date:	11/29/2006 18:30:05
Receipt Date:	20060825
Manifest ID:	24695344
Trans EPA ID:	CAD009452657
Trans Name:	ROMIC ENVIRONMENTAL TECH
Trans 2 EPA ID:	Not reported
Trans 2 Name:	Not reported
TSDF EPA ID:	CAD009452657
Trans Name:	ROMIC ENVIRONMENTAL TECH
TSDF Alt EPA ID:	CAD009452657
TSDF Alt Name:	Not reported
Waste Code Description:	461 - Paint sludge
RCRA Code:	D001
Meth Code:	R01 - Recycler
Quantity Tons:	0.225
Waste Quantity:	450
Quantity Unit:	P
Additional Code 1:	Not reported
Additional Code 2:	Not reported
Additional Code 3:	Not reported
Additional Code 4:	Not reported

EVAPCO WEST INC (Continued) **1000594320**

Additional Code 5:	Not reported
Shipment Date:	20060719
Creation Date:	10/25/2006 18:31:09
Receipt Date:	20060801
Manifest ID:	24730123
Trans EPA ID:	CAD982413262
Trans Name:	EVERGREEN ENVIRONMENTAL SERVICES
Trans 2 EPA ID:	Not reported
Trans 2 Name:	Not reported
TSDF EPA ID:	CAD980887418
Trans Name:	EVERGREEN OIL INC
TSDF Alt EPA ID:	CAD980887418
TSDF Alt Name:	Not reported
Waste Code Description:	223 - Unspecified oil-containing waste
RCRA Code:	Not reported
Meth Code:	H01 - Transfer Station
Quantity Tons:	0.3
Waste Quantity:	600
Quantity Unit:	P
Additional Code 1:	Not reported
Additional Code 2:	Not reported
Additional Code 3:	Not reported
Additional Code 4:	Not reported
Additional Code 5:	Not reported
Shipment Date:	20060718
Creation Date:	9/22/2006 18:33:30
Receipt Date:	20060718
Manifest ID:	25002930
Trans EPA ID:	CAD982413262
Trans Name:	EVERGREEN ENVIRONMENTAL SERVICES
Trans 2 EPA ID:	Not reported
Trans 2 Name:	Not reported
TSDF EPA ID:	CAD982446882
Trans Name:	EVERGREEN ENVIRONMENTAL SERVICES
TSDF Alt EPA ID:	CAD982446882
TSDF Alt Name:	Not reported
Waste Code Description:	223 - Unspecified oil-containing waste
RCRA Code:	Not reported
Meth Code:	H01 - Transfer Station
Quantity Tons:	1.8765
Waste Quantity:	450
Quantity Unit:	G
Additional Code 1:	Not reported
Additional Code 2:	Not reported
Additional Code 3:	Not reported
Additional Code 4:	Not reported
Additional Code 5:	Not reported
Shipment Date:	20060614
Creation Date:	9/14/2006 18:37:41
Receipt Date:	20060615
Manifest ID:	25126037
Trans EPA ID:	CAD009452657
Trans Name:	ROMIC ENVIRONMENTAL TECH
Trans 2 EPA ID:	Not reported

EVAPCO WEST INC (Continued) **1000594320**

Trans 2 Name:	Not reported
TSDF EPA ID:	CAD009452657
Trans Name:	ROMIC ENVIRONMENTAL TECH
TSDF Alt EPA ID:	CAD009452657
TSDF Alt Name:	Not reported
Waste Code Description:	461 - Paint sludge
RCRA Code:	D001
Meth Code:	T03 - Treatment, Incineration
Quantity Tons:	0.125
Waste Quantity:	250
Quantity Unit:	P
Additional Code 1:	Not reported
Additional Code 2:	Not reported
Additional Code 3:	Not reported
Additional Code 4:	Not reported
Additional Code 5:	Not reported
Shipment Date:	20060413
Creation Date:	8/1/2006 18:30:24
Receipt Date:	20060413
Manifest ID:	23493979
Trans EPA ID:	CAD982413262
Trans Name:	EVERGREEN ENVIRONMENTAL SERVICES
Trans 2 EPA ID:	Not reported
Trans 2 Name:	Not reported
TSDF EPA ID:	CAD982446882
Trans Name:	EVERGREEN ENVIRONMENTAL SERVICES
TSDF Alt EPA ID:	CAD982446882
TSDF Alt Name:	Not reported
Waste Code Description:	223 - Unspecified oil-containing waste
RCRA Code:	Not reported
Meth Code:	H01 - Transfer Station
Quantity Tons:	1.06335
Waste Quantity:	255
Quantity Unit:	G
Additional Code 1:	Not reported
Additional Code 2:	Not reported
Additional Code 3:	Not reported
Additional Code 4:	Not reported
Additional Code 5:	Not reported

Additional Info:

Year:	1995
Gen EPA ID:	CAD983581398
Shipment Date:	19951220
Creation Date:	9/18/1996 0:00:00
Receipt Date:	19951220
Manifest ID:	95602878
Trans EPA ID:	CAD980695761
Trans Name:	Not reported
Trans 2 EPA ID:	Not reported
Trans 2 Name:	Not reported
TSDF EPA ID:	CAD980887418
Trans Name:	Not reported
TSDF Alt EPA ID:	Not reported
TSDF Alt Name:	Not reported

EVAPCO WEST INC (Continued) **1000594320**

Waste Code Description:	134 - Aqueous solution with <10% total organic residues
RCRA Code:	Not reported
Meth Code:	H01 - Transfer Station
Quantity Tons:	0.462
Waste Quantity:	110
Quantity Unit:	G
Additional Code 1:	Not reported
Additional Code 2:	Not reported
Additional Code 3:	Not reported
Additional Code 4:	Not reported
Additional Code 5:	Not reported
Shipment Date:	19951218
Creation Date:	7/26/1996 0:00:00
Receipt Date:	19951219
Manifest ID:	95844132
Trans EPA ID:	CAD009452657
Trans Name:	Not reported
Trans 2 EPA ID:	Not reported
Trans 2 Name:	Not reported
TSDF EPA ID:	CAD009452657
Trans Name:	Not reported
TSDF Alt EPA ID:	Not reported
TSDF Alt Name:	Not reported
Waste Code Description:	352 - Other organic solids
RCRA Code:	D005
Meth Code:	R01 - Recycler
Quantity Tons:	0.7
Waste Quantity:	1400
Quantity Unit:	P
Additional Code 1:	Not reported
Additional Code 2:	Not reported
Additional Code 3:	Not reported
Additional Code 4:	Not reported
Additional Code 5:	Not reported
Shipment Date:	19951218
Creation Date:	7/26/1996 0:00:00
Receipt Date:	19951219
Manifest ID:	95844132
Trans EPA ID:	CAD009452657
Trans Name:	Not reported
Trans 2 EPA ID:	Not reported
Trans 2 Name:	Not reported
TSDF EPA ID:	CAD009452657
Trans Name:	Not reported
TSDF Alt EPA ID:	Not reported
TSDF Alt Name:	Not reported
Waste Code Description:	181 - Other inorganic solid waste Organics
RCRA Code:	D001
Meth Code:	R01 - Recycler
Quantity Tons:	0.225
Waste Quantity:	450
Quantity Unit:	P
Additional Code 1:	Not reported
Additional Code 2:	Not reported
Additional Code 3:	Not reported

EVAPCO WEST INC (Continued) **1000594320**

Additional Code 4:	Not reported
Additional Code 5:	Not reported
Shipment Date:	19950725
Creation Date:	4/2/1996 0:00:00
Receipt Date:	19950725
Manifest ID:	95504351
Trans EPA ID:	CAD009452657
Trans Name:	Not reported
Trans 2 EPA ID:	Not reported
Trans 2 Name:	Not reported
TSDF EPA ID:	CAD009452657
Trans Name:	Not reported
TSDF Alt EPA ID:	CAD009452657
TSDF Alt Name:	Not reported
Waste Code Description:	352 - Other organic solids
RCRA Code:	D005
Meth Code:	R01 - Recycler
Quantity Tons:	1.7
Waste Quantity:	3400
Quantity Unit:	P
Additional Code 1:	Not reported
Additional Code 2:	Not reported
Additional Code 3:	Not reported
Additional Code 4:	Not reported
Additional Code 5:	Not reported
Shipment Date:	19950523
Creation Date:	4/2/1996 0:00:00
Receipt Date:	19950524
Manifest ID:	95373637
Trans EPA ID:	CAD009452657
Trans Name:	Not reported
Trans 2 EPA ID:	Not reported
Trans 2 Name:	Not reported
TSDF EPA ID:	CAD009452657
Trans Name:	Not reported
TSDF Alt EPA ID:	CAD009452657
TSDF Alt Name:	Not reported
Waste Code Description:	352 - Other organic solids
RCRA Code:	D005
Meth Code:	R01 - Recycler
Quantity Tons:	1.065
Waste Quantity:	2130
Quantity Unit:	P
Additional Code 1:	Not reported
Additional Code 2:	Not reported
Additional Code 3:	Not reported
Additional Code 4:	Not reported
Additional Code 5:	Not reported
Shipment Date:	19950328
Creation Date:	4/2/1996 0:00:00
Receipt Date:	19950328
Manifest ID:	95369676
Trans EPA ID:	CAD009452657
Trans Name:	Not reported

EVAPCO WEST INC (Continued) **1000594320**

Trans 2 EPA ID:	Not reported
Trans 2 Name:	Not reported
TSDF EPA ID:	CAD009452657
Trans Name:	Not reported
TSDF Alt EPA ID:	CAD009452657
TSDF Alt Name:	Not reported
Waste Code Description:	352 - Other organic solids
RCRA Code:	D005
Meth Code:	R01 - Recycler
Quantity Tons:	2.2775
Waste Quantity:	4555
Quantity Unit:	P
Additional Code 1:	Not reported
Additional Code 2:	Not reported
Additional Code 3:	Not reported
Additional Code 4:	Not reported
Additional Code 5:	Not reported
Shipment Date:	19950201
Creation Date:	10/20/1995 0:00:00
Receipt Date:	19950201
Manifest ID:	93524280
Trans EPA ID:	CAD009452657
Trans Name:	Not reported
Trans 2 EPA ID:	Not reported
Trans 2 Name:	Not reported
TSDF EPA ID:	CAD009452657
Trans Name:	Not reported
TSDF Alt EPA ID:	CAD009452657
TSDF Alt Name:	Not reported
Waste Code Description:	352 - Other organic solids
RCRA Code:	D035
Meth Code:	R01 - Recycler
Quantity Tons:	1.735
Waste Quantity:	3470
Quantity Unit:	P
Additional Code 1:	Not reported
Additional Code 2:	Not reported
Additional Code 3:	Not reported
Additional Code 4:	Not reported
Additional Code 5:	Not reported

Additional Info:

Year:	2016
Gen EPA ID:	CAD983581398
Shipment Date:	20151208
Creation Date:	9/29/2016 18:33:11
Receipt Date:	20151217
Manifest ID:	002953634GBF
Trans EPA ID:	CAL000397021
Trans Name:	INDEPENDENCE ENVIRONMENTAL SERVICES LLC
Trans 2 EPA ID:	CAR000210617
Trans 2 Name:	21ST CENTURY ENVIRONMENTAL MGMT OF CA LP
TSDF EPA ID:	NVD980895338
Trans Name:	21ST CENTURY ENVIRONMENTAL MANAGEMENT OF NV LLC
TSDF Alt EPA ID:	Not reported

EVAPCO WEST INC (Continued) **1000594320**

TSDF Alt Name:	Not reported
Waste Code Description:	172 - Metal dust (see 121) and machining waste
RCRA Code:	D007
Meth Code:	H141 - Storage, Bulking, And/Or Transfer Off Site--No Treatment/Reovery (H010-H129) Or (H131-H135)
Quantity Tons:	0.6255
Waste Quantity:	1251
Quantity Unit:	P
Additional Code 1:	D006
Additional Code 2:	Not reported
Additional Code 3:	Not reported
Additional Code 4:	Not reported
Additional Code 5:	Not reported
Shipment Date:	20151208
Creation Date:	9/29/2016 18:33:11
Receipt Date:	20151217
Manifest ID:	002953634GBF
Trans EPA ID:	CAL000397021
Trans Name:	INDEPENDENCE ENVIRONMENTAL SERVICES LLC
Trans 2 EPA ID:	CAR000210617
Trans 2 Name:	21ST CENTURY ENVIRONMENTAL MGMT OF CA LP
TSDF EPA ID:	NVD980895338
Trans Name:	21ST CENTURY ENVIRONMENTAL MANAGEMENT OF NV LLC
TSDF Alt EPA ID:	Not reported
TSDF Alt Name:	Not reported
Waste Code Description:	352 - Other organic solids
RCRA Code:	D001
Meth Code:	H141 - Storage, Bulking, And/Or Transfer Off Site--No Treatment/Reovery (H010-H129) Or (H131-H135)
Quantity Tons:	0.1525
Waste Quantity:	305
Quantity Unit:	P
Additional Code 1:	Not reported
Additional Code 2:	Not reported
Additional Code 3:	Not reported
Additional Code 4:	Not reported
Additional Code 5:	Not reported
Shipment Date:	20151023
Creation Date:	5/4/2016 22:15:48
Receipt Date:	20151110
Manifest ID:	002413451GBF
Trans EPA ID:	CAL000397021
Trans Name:	INDEPENDENCE ENVIRONMENTAL SERVICES LLC
Trans 2 EPA ID:	CAR000210617
Trans 2 Name:	21ST CENTURY ENVIRONMENTAL MANAGEMENT OF CALIFORNIA
TSDF EPA ID:	NVD980895338
Trans Name:	21ST CENTURY ENVIRONMENTAL MANAGEMENT OF NV
TSDF Alt EPA ID:	Not reported
TSDF Alt Name:	Not reported
Waste Code Description:	172 - Metal dust (see 121) and machining waste
RCRA Code:	D007
Meth Code:	H141 - Storage, Bulking, And/Or Transfer Off Site--No Treatment/Reovery (H010-H129) Or (H131-H135)
Quantity Tons:	0.593
Waste Quantity:	1186

EVAPCO WEST INC (Continued) **1000594320**

Quantity Unit:	P
Additional Code 1:	D006
Additional Code 2:	Not reported
Additional Code 3:	Not reported
Additional Code 4:	Not reported
Additional Code 5:	Not reported
Shipment Date:	20151023
Creation Date:	5/4/2016 22:15:48
Receipt Date:	20151110
Manifest ID:	002413451GBF
Trans EPA ID:	CAL000397021
Trans Name:	INDEPENDENCE ENVIRONMENTAL SERVICES LLC
Trans 2 EPA ID:	CAR000210617
Trans 2 Name:	21ST CENTURY ENVIRONMENTAL MANAGEMENT OF CALIFORNIA
TSDF EPA ID:	NVD980895338
Trans Name:	21ST CENTURY ENVIRONMENTAL MANAGEMENT OF NV
TSDF Alt EPA ID:	Not reported
TSDF Alt Name:	Not reported
Waste Code Description:	214 - Unspecified solvent mixture
RCRA Code:	F003
Meth Code:	H141 - Storage, Bulking, And/Or Transfer Off Site--No Treatment/Reovery (H010-H129) Or (H131-H135)
Quantity Tons:	0.121
Waste Quantity:	242
Quantity Unit:	P
Additional Code 1:	D001
Additional Code 2:	Not reported
Additional Code 3:	Not reported
Additional Code 4:	Not reported
Additional Code 5:	Not reported
Shipment Date:	20151023
Creation Date:	1/23/2016 22:15:12
Receipt Date:	20151109
Manifest ID:	002413452GBF
Trans EPA ID:	CAL000397021
Trans Name:	INDEPENDENCE ENVIRONMENTAL SERVICES LLC
Trans 2 EPA ID:	Not reported
Trans 2 Name:	Not reported
TSDF EPA ID:	CAL000282598
Trans Name:	BAKERSFIELD TRANSFER INC
TSDF Alt EPA ID:	Not reported
TSDF Alt Name:	Not reported
Waste Code Description:	223 - Unspecified oil-containing waste
RCRA Code:	Not reported
Meth Code:	H141 - Storage, Bulking, And/Or Transfer Off Site--No Treatment/Reovery (H010-H129) Or (H131-H135)
Quantity Tons:	0.15
Waste Quantity:	300
Quantity Unit:	P
Additional Code 1:	Not reported
Additional Code 2:	Not reported
Additional Code 3:	Not reported
Additional Code 4:	Not reported
Additional Code 5:	Not reported

EVAPCO WEST INC (Continued) **1000594320**

Shipment Date:	20151023
Creation Date:	12/30/2015 22:15:14
Receipt Date:	20151028
Manifest ID:	002413453GBF
Trans EPA ID:	CAL000397021
Trans Name:	INDEPENDENCE ENVIRONMENTAL SERVICES LLC
Trans 2 EPA ID:	Not reported
Trans 2 Name:	Not reported
TSDF EPA ID:	CAL000282598
Trans Name:	BAKERSFIELD TRANSFER INC
TSDF Alt EPA ID:	Not reported
TSDF Alt Name:	Not reported
Waste Code Description:	223 - Unspecified oil-containing waste
RCRA Code:	Not reported
Meth Code:	H141 - Storage, Bulking, And/Or Transfer Off Site--No Treatment/Reovery (H010-H129) Or (H131-H135)
Quantity Tons:	1.2093
Waste Quantity:	290
Quantity Unit:	G
Additional Code 1:	Not reported
Additional Code 2:	Not reported
Additional Code 3:	Not reported
Additional Code 4:	Not reported
Additional Code 5:	Not reported

Shipment Date:	20151023
Creation Date:	5/4/2016 22:15:48
Receipt Date:	20151110
Manifest ID:	002413451GBF
Trans EPA ID:	CAL000397021
Trans Name:	INDEPENDENCE ENVIRONMENTAL SERVICES LLC
Trans 2 EPA ID:	CAR000210617
Trans 2 Name:	21ST CENTURY ENVIRONMENTAL MANAGEMENT OF CALIFORNIA
TSDF EPA ID:	NVD980895338
Trans Name:	21ST CENTURY ENVIRONMENTAL MANAGEMENT OF NV
TSDF Alt EPA ID:	Not reported
TSDF Alt Name:	Not reported
Waste Code Description:	352 - Other organic solids
RCRA Code:	D001
Meth Code:	H141 - Storage, Bulking, And/Or Transfer Off Site--No Treatment/Reovery (H010-H129) Or (H131-H135)
Quantity Tons:	0.3585
Waste Quantity:	717
Quantity Unit:	P
Additional Code 1:	Not reported
Additional Code 2:	Not reported
Additional Code 3:	Not reported
Additional Code 4:	Not reported
Additional Code 5:	Not reported

Shipment Date:	20150917
Creation Date:	12/18/2015 22:15:09
Receipt Date:	20151019
Manifest ID:	002413421GBF
Trans EPA ID:	CAL000397021
Trans Name:	INDEPENDENCE ENVIRONMENTAL SERVICES LLC
Trans 2 EPA ID:	CAR000210617

EVAPCO WEST INC (Continued) **1000594320**

Trans 2 Name:	21ST CENTURY ENVIRONMENTAL MANAGEMENT OF CALIFORNIA
TSDF EPA ID:	CAD980884183
Trans Name:	GENERAL ENVIRONMENTAL MGT LLC DBA PSC ENVIRO
TSDF Alt EPA ID:	Not reported
TSDF Alt Name:	Not reported
Waste Code Description:	223 - Unspecified oil-containing waste
RCRA Code:	Not reported
Meth Code:	H141 - Storage, Bulking, And/Or Transfer Off Site--No Treatment/Reovery (H010-H129) Or (H131-H135)
Quantity Tons:	0.1
Waste Quantity:	200
Quantity Unit:	P
Additional Code 1:	Not reported
Additional Code 2:	Not reported
Additional Code 3:	Not reported
Additional Code 4:	Not reported
Additional Code 5:	Not reported
Shipment Date:	20150917
Creation Date:	5/24/2016 16:38:09
Receipt Date:	20151013
Manifest ID:	002413420GBF
Trans EPA ID:	CAL000397021
Trans Name:	INDEPENDENCE ENVIRONMENTAL SERVICES LLC
Trans 2 EPA ID:	CAR000210617
Trans 2 Name:	21ST CENTURY ENVIRONMENTAL MANAGEMENT OF CALIFORNIA
TSDF EPA ID:	NVD980895338
Trans Name:	21ST CENTURY ENVIRONMENTAL MANAGEMENT OF NV
TSDF Alt EPA ID:	Not reported
TSDF Alt Name:	Not reported
Waste Code Description:	172 - Metal dust (see 121) and machining waste
RCRA Code:	D007
Meth Code:	H141 - Storage, Bulking, And/Or Transfer Off Site--No Treatment/Reovery (H010-H129) Or (H131-H135)
Quantity Tons:	0.722
Waste Quantity:	1444
Quantity Unit:	P
Additional Code 1:	D006
Additional Code 2:	Not reported
Additional Code 3:	Not reported
Additional Code 4:	Not reported
Additional Code 5:	Not reported
Shipment Date:	20150917
Creation Date:	5/24/2016 16:38:09
Receipt Date:	20151013
Manifest ID:	002413420GBF
Trans EPA ID:	CAL000397021
Trans Name:	INDEPENDENCE ENVIRONMENTAL SERVICES LLC
Trans 2 EPA ID:	CAR000210617
Trans 2 Name:	21ST CENTURY ENVIRONMENTAL MANAGEMENT OF CALIFORNIA
TSDF EPA ID:	NVD980895338
Trans Name:	21ST CENTURY ENVIRONMENTAL MANAGEMENT OF NV
TSDF Alt EPA ID:	Not reported
TSDF Alt Name:	Not reported
Waste Code Description:	352 - Other organic solids
RCRA Code:	D001

EVAPCO WEST INC (Continued) **1000594320**

Meth Code:	H141 - Storage, Bulking, And/Or Transfer Off Site--No Treatment/Reovery (H010-H129) Or (H131-H135)
Quantity Tons:	0.134
Waste Quantity:	268
Quantity Unit:	P
Additional Code 1:	Not reported
Additional Code 2:	Not reported
Additional Code 3:	Not reported
Additional Code 4:	Not reported
Additional Code 5:	Not reported

Additional Info:

Year:	2007
Gen EPA ID:	CAD983581398
Shipment Date:	20071226
Creation Date:	3/6/2008 18:30:19
Receipt Date:	20071226
Manifest ID:	002580359JJK
Trans EPA ID:	CAD982413262
Trans Name:	EVERGREEN ENVIRONMENTAL SERVICES
Trans 2 EPA ID:	Not reported
Trans 2 Name:	Not reported
TSDF EPA ID:	CAD982446882
Trans Name:	EVERGREEN ENVIRONMENTAL SERVICES
TSDF Alt EPA ID:	Not reported
TSDF Alt Name:	Not reported
Waste Code Description:	223 - Unspecified oil-containing waste
RCRA Code:	Not reported
Meth Code:	H141 - Storage, Bulking, And/Or Transfer Off Site--No Treatment/Reovery (H010-H129) Or (H131-H135)
Quantity Tons:	1.668
Waste Quantity:	400
Quantity Unit:	G
Additional Code 1:	Not reported
Additional Code 2:	Not reported
Additional Code 3:	Not reported
Additional Code 4:	Not reported
Additional Code 5:	Not reported
Shipment Date:	20071213
Creation Date:	3/6/2008 18:30:19
Receipt Date:	20071217
Manifest ID:	002475064JJK
Trans EPA ID:	CAD982413262
Trans Name:	EVERGREEN ENVIRONMENTAL SERVICES
Trans 2 EPA ID:	Not reported
Trans 2 Name:	Not reported
TSDF EPA ID:	CAD980887418
Trans Name:	EVERGREEN OIL INC
TSDF Alt EPA ID:	Not reported
TSDF Alt Name:	Not reported
Waste Code Description:	223 - Unspecified oil-containing waste
RCRA Code:	Not reported
Meth Code:	H141 - Storage, Bulking, And/Or Transfer Off Site--No Treatment/Reovery (H010-H129) Or (H131-H135)
Quantity Tons:	0.22935

EVAPCO WEST INC (Continued) **1000594320**

Waste Quantity:	55
Quantity Unit:	G
Additional Code 1:	Not reported
Additional Code 2:	Not reported
Additional Code 3:	Not reported
Additional Code 4:	Not reported
Additional Code 5:	Not reported
Shipment Date:	20071129
Creation Date:	3/4/2008 18:31:09
Receipt Date:	20071203
Manifest ID:	003307900JJK
Trans EPA ID:	CAD982413262
Trans Name:	EVERGREEN ENVIRONMENTAL SERVICES
Trans 2 EPA ID:	Not reported
Trans 2 Name:	Not reported
TSDF EPA ID:	CAD980887418
Trans Name:	EVERGREEN OIL INC
TSDF Alt EPA ID:	Not reported
TSDF Alt Name:	Not reported
Waste Code Description:	213 - Hydrocarbon solvents (benzene, hexane, Stoddard, etc.
RCRA Code:	F005
Meth Code:	H141 - Storage, Bulking, And/Or Transfer Off Site--No Treatment/Reovery (H010-H129) Or (H131-H135)
Quantity Tons:	0.22935
Waste Quantity:	55
Quantity Unit:	G
Additional Code 1:	F003
Additional Code 2:	D001
Additional Code 3:	Not reported
Additional Code 4:	Not reported
Additional Code 5:	Not reported
Shipment Date:	20071129
Creation Date:	3/4/2008 18:31:09
Receipt Date:	20071203
Manifest ID:	003307900JJK
Trans EPA ID:	CAD982413262
Trans Name:	EVERGREEN ENVIRONMENTAL SERVICES
Trans 2 EPA ID:	Not reported
Trans 2 Name:	Not reported
TSDF EPA ID:	CAD980887418
Trans Name:	EVERGREEN OIL INC
TSDF Alt EPA ID:	Not reported
TSDF Alt Name:	Not reported
Waste Code Description:	352 - Other organic solids
RCRA Code:	D001
Meth Code:	H141 - Storage, Bulking, And/Or Transfer Off Site--No Treatment/Reovery (H010-H129) Or (H131-H135)
Quantity Tons:	0.05
Waste Quantity:	100
Quantity Unit:	P
Additional Code 1:	Not reported
Additional Code 2:	Not reported
Additional Code 3:	Not reported
Additional Code 4:	Not reported
Additional Code 5:	Not reported

EVAPCO WEST INC (Continued) **1000594320**

Shipment Date:	20071113
Creation Date:	1/25/2008 18:30:59
Receipt Date:	20071114
Manifest ID:	003307887JJK
Trans EPA ID:	CAD982413262
Trans Name:	EVERGREEN ENVIRONMENTAL SERVICES
Trans 2 EPA ID:	Not reported
Trans 2 Name:	Not reported
TSDF EPA ID:	CAD980887418
Trans Name:	EVERGREEN OIL INC
TSDF Alt EPA ID:	Not reported
TSDF Alt Name:	Not reported
Waste Code Description:	223 - Unspecified oil-containing waste
RCRA Code:	Not reported
Meth Code:	H141 - Storage, Bulking, And/Or Transfer Off Site--No Treatment/Reovery (H010-H129) Or (H131-H135)
Quantity Tons:	0.1
Waste Quantity:	200
Quantity Unit:	P
Additional Code 1:	Not reported
Additional Code 2:	Not reported
Additional Code 3:	Not reported
Additional Code 4:	Not reported
Additional Code 5:	Not reported

Shipment Date:	20071112
Creation Date:	1/25/2008 18:30:59
Receipt Date:	20071112
Manifest ID:	002389975JJK
Trans EPA ID:	CAD982413262
Trans Name:	EVERGREEN ENVIRONMENTAL SERVICES
Trans 2 EPA ID:	Not reported
Trans 2 Name:	Not reported
TSDF EPA ID:	CAD982446882
Trans Name:	EVERGREEN ENVIRONMENTAL SERVICES
TSDF Alt EPA ID:	Not reported
TSDF Alt Name:	Not reported
Waste Code Description:	223 - Unspecified oil-containing waste
RCRA Code:	Not reported
Meth Code:	H141 - Storage, Bulking, And/Or Transfer Off Site--No Treatment/Reovery (H010-H129) Or (H131-H135)
Quantity Tons:	0.834
Waste Quantity:	200
Quantity Unit:	G
Additional Code 1:	Not reported
Additional Code 2:	Not reported
Additional Code 3:	Not reported
Additional Code 4:	Not reported
Additional Code 5:	Not reported

Shipment Date:	20070921
Creation Date:	2/4/2008 18:30:32
Receipt Date:	20070924
Manifest ID:	002531291JJK
Trans EPA ID:	CAD982413262
Trans Name:	EVERGREEN ENVIRONMENTAL SERVICES
Trans 2 EPA ID:	Not reported

EVAPCO WEST INC (Continued) **1000594320**

Trans 2 Name:	Not reported
TSDF EPA ID:	CAD980887418
Trans Name:	EVERGREEN OIL INC
TSDF Alt EPA ID:	Not reported
TSDF Alt Name:	Not reported
Waste Code Description:	291 - Latex waste
RCRA Code:	Not reported
Meth Code:	H141 - Storage, Bulking, And/Or Transfer Off Site--No Treatment/Reovery (H010-H129) Or (H131-H135)
Quantity Tons:	0.06255
Waste Quantity:	15
Quantity Unit:	G
Additional Code 1:	Not reported
Additional Code 2:	Not reported
Additional Code 3:	Not reported
Additional Code 4:	Not reported
Additional Code 5:	Not reported
Shipment Date:	20070921
Creation Date:	Not reported
Receipt Date:	Not reported
Manifest ID:	002531291JJK
Trans EPA ID:	CAD982413262
Trans Name:	EVERGREEN ENVIRONMENTAL SERVICES
Trans 2 EPA ID:	Not reported
Trans 2 Name:	Not reported
TSDF EPA ID:	CAD980887418
Trans Name:	EVERGREEN OIL INC
TSDF Alt EPA ID:	Not reported
TSDF Alt Name:	Not reported
Waste Code Description:	352 - Other organic solids
RCRA Code:	D001
Meth Code:	H141 - Storage, Bulking, And/Or Transfer Off Site--No Treatment/Reovery (H010-H129) Or (H131-H135)
Quantity Tons:	0.1
Waste Quantity:	200
Quantity Unit:	P
Additional Code 1:	Not reported
Additional Code 2:	Not reported
Additional Code 3:	Not reported
Additional Code 4:	Not reported
Additional Code 5:	Not reported
Shipment Date:	20070921
Creation Date:	2/4/2008 18:30:32
Receipt Date:	20070924
Manifest ID:	002531291JJK
Trans EPA ID:	CAD982413262
Trans Name:	EVERGREEN ENVIRONMENTAL SERVICES
Trans 2 EPA ID:	Not reported
Trans 2 Name:	Not reported
TSDF EPA ID:	CAD980887418
Trans Name:	EVERGREEN OIL INC
TSDF Alt EPA ID:	Not reported
TSDF Alt Name:	Not reported
Waste Code Description:	213 - Hydrocarbon solvents (benzene, hexane, Stoddard, etc.
RCRA Code:	F005

EVAPCO WEST INC (Continued) **1000594320**

Meth Code:	H141 - Storage, Bulking, And/Or Transfer Off Site--No Treatment/Reovery (H010-H129) Or (H131-H135)
Quantity Tons:	0.22935
Waste Quantity:	55
Quantity Unit:	G
Additional Code 1:	F003
Additional Code 2:	D001
Additional Code 3:	Not reported
Additional Code 4:	Not reported
Additional Code 5:	Not reported
Shipment Date:	20070921
Creation Date:	2/4/2008 18:30:32
Receipt Date:	20070924
Manifest ID:	002531291JJK
Trans EPA ID:	CAD982413262
Trans Name:	EVERGREEN ENVIRONMENTAL SERVICES
Trans 2 EPA ID:	Not reported
Trans 2 Name:	Not reported
TSDF EPA ID:	CAD980887418
Trans Name:	EVERGREEN OIL INC
TSDF Alt EPA ID:	Not reported
TSDF Alt Name:	Not reported
Waste Code Description:	213 - Hydrocarbon solvents (benzene, hexane, Stoddard, etc.
RCRA Code:	F005
Meth Code:	H141 - Storage, Bulking, And/Or Transfer Off Site--No Treatment/Reovery (H010-H129) Or (H131-H135)
Quantity Tons:	0.06255
Waste Quantity:	15
Quantity Unit:	G
Additional Code 1:	F003
Additional Code 2:	D001
Additional Code 3:	Not reported
Additional Code 4:	Not reported
Additional Code 5:	Not reported

Additional Info:

Year:	2012
Gen EPA ID:	CAD983581398
Shipment Date:	20121226
Creation Date:	3/7/2013 22:15:08
Receipt Date:	20121228
Manifest ID:	008635463JJK
Trans EPA ID:	CAD982413262
Trans Name:	EVERGREEN ENVIRONMENTAL SERVICES
Trans 2 EPA ID:	Not reported
Trans 2 Name:	Not reported
TSDF EPA ID:	CAD980887418
Trans Name:	EVERGREEN OIL INC
TSDF Alt EPA ID:	Not reported
TSDF Alt Name:	Not reported
Waste Code Description:	223 - Unspecified oil-containing waste
RCRA Code:	Not reported
Meth Code:	H141 - Storage, Bulking, And/Or Transfer Off Site--No Treatment/Reovery (H010-H129) Or (H131-H135)
Quantity Tons:	0.15

EVAPCO WEST INC (Continued) **1000594320**

Waste Quantity:	300
Quantity Unit:	P
Additional Code 1:	Not reported
Additional Code 2:	Not reported
Additional Code 3:	Not reported
Additional Code 4:	Not reported
Additional Code 5:	Not reported
Shipment Date:	20121226
Creation Date:	3/7/2013 22:15:08
Receipt Date:	20121228
Manifest ID:	008635463JJK
Trans EPA ID:	CAD982413262
Trans Name:	EVERGREEN ENVIRONMENTAL SERVICES
Trans 2 EPA ID:	Not reported
Trans 2 Name:	Not reported
TSDF EPA ID:	CAD980887418
Trans Name:	EVERGREEN OIL INC
TSDF Alt EPA ID:	Not reported
TSDF Alt Name:	Not reported
Waste Code Description:	352 - Other organic solids
RCRA Code:	F005
Meth Code:	H141 - Storage, Bulking, And/Or Transfer Off Site--No Treatment/Reovery (H010-H129) Or (H131-H135)
Quantity Tons:	0.2005
Waste Quantity:	401
Quantity Unit:	P
Additional Code 1:	F003
Additional Code 2:	D008
Additional Code 3:	D001
Additional Code 4:	Not reported
Additional Code 5:	Not reported
Shipment Date:	20121226
Creation Date:	3/7/2013 22:15:08
Receipt Date:	20121228
Manifest ID:	008635463JJK
Trans EPA ID:	CAD982413262
Trans Name:	EVERGREEN ENVIRONMENTAL SERVICES
Trans 2 EPA ID:	Not reported
Trans 2 Name:	Not reported
TSDF EPA ID:	CAD980887418
Trans Name:	EVERGREEN OIL INC
TSDF Alt EPA ID:	Not reported
TSDF Alt Name:	Not reported
Waste Code Description:	181 - Other inorganic solid waste Organics
RCRA Code:	D010
Meth Code:	H141 - Storage, Bulking, And/Or Transfer Off Site--No Treatment/Reovery (H010-H129) Or (H131-H135)
Quantity Tons:	0.1635
Waste Quantity:	327
Quantity Unit:	P
Additional Code 1:	D007
Additional Code 2:	D006
Additional Code 3:	D005
Additional Code 4:	D004
Additional Code 5:	Not reported

EVAPCO WEST INC (Continued) **1000594320**

Shipment Date:	20121129
Creation Date:	1/13/2013 22:15:14
Receipt Date:	20121129
Manifest ID:	009938526JJK
Trans EPA ID:	CAD982413262
Trans Name:	EVERGREEN ENVIRONMENTAL SERVICES
Trans 2 EPA ID:	Not reported
Trans 2 Name:	Not reported
TSDF EPA ID:	CAD982446882
Trans Name:	EVERGREEN OIL INC -FRESNO
TSDF Alt EPA ID:	Not reported
TSDF Alt Name:	Not reported
Waste Code Description:	223 - Unspecified oil-containing waste
RCRA Code:	Not reported
Meth Code:	H141 - Storage, Bulking, And/Or Transfer Off Site--No Treatment/Reovery (H010-H129) Or (H131-H135)
Quantity Tons:	2.502
Waste Quantity:	600
Quantity Unit:	G
Additional Code 1:	Not reported
Additional Code 2:	Not reported
Additional Code 3:	Not reported
Additional Code 4:	Not reported
Additional Code 5:	Not reported

Shipment Date:	20121128
Creation Date:	1/21/2013 22:15:09
Receipt Date:	20121130
Manifest ID:	008635386JJK
Trans EPA ID:	CAD982413262
Trans Name:	EVERGREEN ENVIRONMENTAL SERVICES
Trans 2 EPA ID:	Not reported
Trans 2 Name:	Not reported
TSDF EPA ID:	CAD980887418
Trans Name:	EVERGREEN OIL INC
TSDF Alt EPA ID:	Not reported
TSDF Alt Name:	Not reported
Waste Code Description:	134 - Aqueous solution with <10% total organic residues
RCRA Code:	Not reported
Meth Code:	H141 - Storage, Bulking, And/Or Transfer Off Site--No Treatment/Reovery (H010-H129) Or (H131-H135)
Quantity Tons:	0.021
Waste Quantity:	5
Quantity Unit:	G
Additional Code 1:	Not reported
Additional Code 2:	Not reported
Additional Code 3:	Not reported
Additional Code 4:	Not reported
Additional Code 5:	Not reported

Shipment Date:	20121128
Creation Date:	1/21/2013 22:15:09
Receipt Date:	20121130
Manifest ID:	008635386JJK
Trans EPA ID:	CAD982413262
Trans Name:	EVERGREEN ENVIRONMENTAL SERVICES
Trans 2 EPA ID:	Not reported

EVAPCO WEST INC (Continued) **1000594320**

Trans 2 Name:	Not reported
TSDF EPA ID:	CAD980887418
Trans Name:	EVERGREEN OIL INC
TSDF Alt EPA ID:	Not reported
TSDF Alt Name:	Not reported
Waste Code Description:	181 - Other inorganic solid waste Organics
RCRA Code:	D010
Meth Code:	H141 - Storage, Bulking, And/Or Transfer Off Site--No Treatment/Reovery (H010-H129) Or (H131-H135)
Quantity Tons:	0.9785
Waste Quantity:	1957
Quantity Unit:	P
Additional Code 1:	D007
Additional Code 2:	D006
Additional Code 3:	D005
Additional Code 4:	D004
Additional Code 5:	Not reported
Shipment Date:	20121009
Creation Date:	12/20/2012 22:15:18
Receipt Date:	20121011
Manifest ID:	008635237JJK
Trans EPA ID:	CAD982413262
Trans Name:	EVERGREEN ENVIRONMENTAL SERVICES
Trans 2 EPA ID:	Not reported
Trans 2 Name:	Not reported
TSDF EPA ID:	CAD980887418
Trans Name:	EVERGREEN OIL INC
TSDF Alt EPA ID:	Not reported
TSDF Alt Name:	Not reported
Waste Code Description:	214 - Unspecified solvent mixture
RCRA Code:	F005
Meth Code:	H141 - Storage, Bulking, And/Or Transfer Off Site--No Treatment/Reovery (H010-H129) Or (H131-H135)
Quantity Tons:	0.072
Waste Quantity:	20
Quantity Unit:	G
Additional Code 1:	F003
Additional Code 2:	D001
Additional Code 3:	Not reported
Additional Code 4:	Not reported
Additional Code 5:	Not reported
Shipment Date:	20121009
Creation Date:	12/20/2012 22:15:18
Receipt Date:	20121011
Manifest ID:	008635237JJK
Trans EPA ID:	CAD982413262
Trans Name:	EVERGREEN ENVIRONMENTAL SERVICES
Trans 2 EPA ID:	Not reported
Trans 2 Name:	Not reported
TSDF EPA ID:	CAD980887418
Trans Name:	EVERGREEN OIL INC
TSDF Alt EPA ID:	Not reported
TSDF Alt Name:	Not reported
Waste Code Description:	352 - Other organic solids
RCRA Code:	F005

EVAPCO WEST INC (Continued) **1000594320**

Meth Code:	H141 - Storage, Bulking, And/Or Transfer Off Site--No Treatment/Reovery (H010-H129) Or (H131-H135)
Quantity Tons:	0.1
Waste Quantity:	200
Quantity Unit:	P
Additional Code 1:	F003
Additional Code 2:	D008
Additional Code 3:	D001
Additional Code 4:	Not reported
Additional Code 5:	Not reported
Shipment Date:	20121009
Creation Date:	12/20/2012 22:15:18
Receipt Date:	20121011
Manifest ID:	008635237JJK
Trans EPA ID:	CAD982413262
Trans Name:	EVERGREEN ENVIRONMENTAL SERVICES
Trans 2 EPA ID:	Not reported
Trans 2 Name:	Not reported
TSDF EPA ID:	CAD980887418
Trans Name:	EVERGREEN OIL INC
TSDF Alt EPA ID:	Not reported
TSDF Alt Name:	Not reported
Waste Code Description:	181 - Other inorganic solid waste Organics
RCRA Code:	D010
Meth Code:	H141 - Storage, Bulking, And/Or Transfer Off Site--No Treatment/Reovery (H010-H129) Or (H131-H135)
Quantity Tons:	0.495
Waste Quantity:	990
Quantity Unit:	P
Additional Code 1:	D007
Additional Code 2:	D006
Additional Code 3:	D005
Additional Code 4:	D004
Additional Code 5:	Not reported
Shipment Date:	20120912
Creation Date:	11/6/2012 22:15:10
Receipt Date:	20120912
Manifest ID:	004263484JJK
Trans EPA ID:	CAD982413262
Trans Name:	EVERGREEN ENVIRONMENTAL SERVICES
Trans 2 EPA ID:	Not reported
Trans 2 Name:	Not reported
TSDF EPA ID:	CAD982446882
Trans Name:	EVERGREEN OIL INC - FRESNO
TSDF Alt EPA ID:	Not reported
TSDF Alt Name:	Not reported
Waste Code Description:	223 - Unspecified oil-containing waste
RCRA Code:	Not reported
Meth Code:	H141 - Storage, Bulking, And/Or Transfer Off Site--No Treatment/Reovery (H010-H129) Or (H131-H135)
Quantity Tons:	2.7105
Waste Quantity:	650
Quantity Unit:	G
Additional Code 1:	Not reported
Additional Code 2:	Not reported

EVAPCO WEST INC (Continued) **1000594320**

Additional Code 3:	Not reported
Additional Code 4:	Not reported
Additional Code 5:	Not reported

Additional Info:

Year:	2013
Gen EPA ID:	CAD983581398
Shipment Date:	20131211
Creation Date:	3/2/2014 22:15:16
Receipt Date:	20131212
Manifest ID:	011571775JJK
Trans EPA ID:	TXR000081205
Trans Name:	SAFETY-KLEEN SYSTEMS INC
Trans 2 EPA ID:	Not reported
Trans 2 Name:	Not reported
TSDF EPA ID:	CAD980887418
Trans Name:	EVERGREEN OIL INC
TSDF Alt EPA ID:	Not reported
TSDF Alt Name:	Not reported
Waste Code Description:	181 - Other inorganic solid waste Organics
RCRA Code:	D010
Meth Code:	H141 - Storage, Bulking, And/Or Transfer Off Site--No Treatment/Reovery (H010-H129) Or (H131-H135)
Quantity Tons:	1.037
Waste Quantity:	2074
Quantity Unit:	P
Additional Code 1:	D007
Additional Code 2:	D006
Additional Code 3:	D005
Additional Code 4:	D004
Additional Code 5:	Not reported
Shipment Date:	20131108
Creation Date:	1/13/2014 22:15:06
Receipt Date:	20131114
Manifest ID:	008634485JJK
Trans EPA ID:	TXR000081205
Trans Name:	SAFETY-KLEEN SYSTEMS INC
Trans 2 EPA ID:	Not reported
Trans 2 Name:	Not reported
TSDF EPA ID:	CAD980887418
Trans Name:	EVERGREEN OIL INC
TSDF Alt EPA ID:	Not reported
TSDF Alt Name:	Not reported
Waste Code Description:	352 - Other organic solids
RCRA Code:	F005
Meth Code:	H141 - Storage, Bulking, And/Or Transfer Off Site--No Treatment/Reovery (H010-H129) Or (H131-H135)
Quantity Tons:	0.269
Waste Quantity:	538
Quantity Unit:	P
Additional Code 1:	F003
Additional Code 2:	D008
Additional Code 3:	D001
Additional Code 4:	Not reported
Additional Code 5:	Not reported

EVAPCO WEST INC (Continued) **1000594320**

Shipment Date:	20131108
Creation Date:	1/13/2014 22:15:06
Receipt Date:	20131114
Manifest ID:	008634485JJK
Trans EPA ID:	TXR000081205
Trans Name:	SAFETY-KLEEN SYSTEMS INC
Trans 2 EPA ID:	Not reported
Trans 2 Name:	Not reported
TSDF EPA ID:	CAD980887418
Trans Name:	EVERGREEN OIL INC
TSDF Alt EPA ID:	Not reported
TSDF Alt Name:	Not reported
Waste Code Description:	181 - Other inorganic solid waste Organics
RCRA Code:	D010
Meth Code:	H141 - Storage, Bulking, And/Or Transfer Off Site--No Treatment/Reovery (H010-H129) Or (H131-H135)
Quantity Tons:	0.7875
Waste Quantity:	1575
Quantity Unit:	P
Additional Code 1:	D007
Additional Code 2:	D006
Additional Code 3:	D005
Additional Code 4:	D004
Additional Code 5:	Not reported

Shipment Date:	20131108
Creation Date:	1/13/2014 22:15:06
Receipt Date:	20131114
Manifest ID:	008634485JJK
Trans EPA ID:	TXR000081205
Trans Name:	SAFETY-KLEEN SYSTEMS INC
Trans 2 EPA ID:	Not reported
Trans 2 Name:	Not reported
TSDF EPA ID:	CAD980887418
Trans Name:	EVERGREEN OIL INC
TSDF Alt EPA ID:	Not reported
TSDF Alt Name:	Not reported
Waste Code Description:	223 - Unspecified oil-containing waste
RCRA Code:	Not reported
Meth Code:	H141 - Storage, Bulking, And/Or Transfer Off Site--No Treatment/Reovery (H010-H129) Or (H131-H135)
Quantity Tons:	0.1
Waste Quantity:	200
Quantity Unit:	P
Additional Code 1:	Not reported
Additional Code 2:	Not reported
Additional Code 3:	Not reported
Additional Code 4:	Not reported
Additional Code 5:	Not reported

Shipment Date:	20130923
Creation Date:	11/4/2013 22:15:04
Receipt Date:	20130926
Manifest ID:	008634381JJK
Trans EPA ID:	TXR000081205
Trans Name:	SAFETY-KLEEN SYSTEMS INC
Trans 2 EPA ID:	Not reported

EVAPCO WEST INC (Continued) **1000594320**

Trans 2 Name:	Not reported
TSDF EPA ID:	CAD980887418
Trans Name:	EVERGREEN OIL INC
TSDF Alt EPA ID:	Not reported
TSDF Alt Name:	Not reported
Waste Code Description:	223 - Unspecified oil-containing waste
RCRA Code:	Not reported
Meth Code:	H141 - Storage, Bulking, And/Or Transfer Off Site--No Treatment/Reovery (H010-H129) Or (H131-H135)
Quantity Tons:	0.125
Waste Quantity:	250
Quantity Unit:	P
Additional Code 1:	Not reported
Additional Code 2:	Not reported
Additional Code 3:	Not reported
Additional Code 4:	Not reported
Additional Code 5:	Not reported
Shipment Date:	20130923
Creation Date:	11/4/2013 22:15:04
Receipt Date:	20130926
Manifest ID:	008634381JJK
Trans EPA ID:	TXR000081205
Trans Name:	SAFETY-KLEEN SYSTEMS INC
Trans 2 EPA ID:	Not reported
Trans 2 Name:	Not reported
TSDF EPA ID:	CAD980887418
Trans Name:	EVERGREEN OIL INC
TSDF Alt EPA ID:	Not reported
TSDF Alt Name:	Not reported
Waste Code Description:	352 - Other organic solids
RCRA Code:	F005
Meth Code:	H141 - Storage, Bulking, And/Or Transfer Off Site--No Treatment/Reovery (H010-H129) Or (H131-H135)
Quantity Tons:	0.1935
Waste Quantity:	387
Quantity Unit:	P
Additional Code 1:	F003
Additional Code 2:	D008
Additional Code 3:	D001
Additional Code 4:	Not reported
Additional Code 5:	Not reported
Shipment Date:	20130923
Creation Date:	11/4/2013 22:15:04
Receipt Date:	20130926
Manifest ID:	008634381JJK
Trans EPA ID:	TXR000081205
Trans Name:	SAFETY-KLEEN SYSTEMS INC
Trans 2 EPA ID:	Not reported
Trans 2 Name:	Not reported
TSDF EPA ID:	CAD980887418
Trans Name:	EVERGREEN OIL INC
TSDF Alt EPA ID:	Not reported
TSDF Alt Name:	Not reported
Waste Code Description:	181 - Other inorganic solid waste Organics
RCRA Code:	D010

EVAPCO WEST INC (Continued) **1000594320**

Meth Code:	H141 - Storage, Bulking, And/Or Transfer Off Site--No Treatment/Reovery (H010-H129) Or (H131-H135)
Quantity Tons:	0.686
Waste Quantity:	1372
Quantity Unit:	P
Additional Code 1:	D007
Additional Code 2:	D006
Additional Code 3:	D005
Additional Code 4:	D004
Additional Code 5:	Not reported
Shipment Date:	20130923
Creation Date:	11/4/2013 22:15:04
Receipt Date:	20130926
Manifest ID:	008634381JJK
Trans EPA ID:	TXR000081205
Trans Name:	SAFETY-KLEEN SYSTEMS INC
Trans 2 EPA ID:	Not reported
Trans 2 Name:	Not reported
TSDF EPA ID:	CAD980887418
Trans Name:	EVERGREEN OIL INC
TSDF Alt EPA ID:	Not reported
TSDF Alt Name:	Not reported
Waste Code Description:	214 - Unspecified solvent mixture
RCRA Code:	F005
Meth Code:	H141 - Storage, Bulking, And/Or Transfer Off Site--No Treatment/Reovery (H010-H129) Or (H131-H135)
Quantity Tons:	0.1175
Waste Quantity:	235
Quantity Unit:	P
Additional Code 1:	F003
Additional Code 2:	D001
Additional Code 3:	Not reported
Additional Code 4:	Not reported
Additional Code 5:	Not reported
Shipment Date:	20130830
Creation Date:	10/16/2013 22:15:14
Receipt Date:	20130830
Manifest ID:	009938568JJK
Trans EPA ID:	CAD982413262
Trans Name:	EVERGREEN OIL INC
Trans 2 EPA ID:	Not reported
Trans 2 Name:	Not reported
TSDF EPA ID:	CAD982446882
Trans Name:	EVERGREEN OIL INC-FRESNO
TSDF Alt EPA ID:	Not reported
TSDF Alt Name:	Not reported
Waste Code Description:	223 - Unspecified oil-containing waste
RCRA Code:	Not reported
Meth Code:	H141 - Storage, Bulking, And/Or Transfer Off Site--No Treatment/Reovery (H010-H129) Or (H131-H135)
Quantity Tons:	1.7514
Waste Quantity:	420
Quantity Unit:	G
Additional Code 1:	Not reported
Additional Code 2:	Not reported

EVAPCO WEST INC (Continued) **1000594320**

Additional Code 3:	Not reported
Additional Code 4:	Not reported
Additional Code 5:	Not reported
Shipment Date:	20130808
Creation Date:	9/30/2013 22:15:16
Receipt Date:	20130815
Manifest ID:	008634353JJK
Trans EPA ID:	CAD982413262
Trans Name:	EVERGREEN ENVIRONMENTAL SERVICES
Trans 2 EPA ID:	Not reported
Trans 2 Name:	Not reported
TSDF EPA ID:	CAD980887418
Trans Name:	EVERGREEN OIL INC
TSDF Alt EPA ID:	Not reported
TSDF Alt Name:	Not reported
Waste Code Description:	223 - Unspecified oil-containing waste
RCRA Code:	Not reported
Meth Code:	H141 - Storage, Bulking, And/Or Transfer Off Site--No Treatment/Reovery (H010-H129) Or (H131-H135)
Quantity Tons:	0.2
Waste Quantity:	400
Quantity Unit:	P
Additional Code 1:	Not reported
Additional Code 2:	Not reported
Additional Code 3:	Not reported
Additional Code 4:	Not reported
Additional Code 5:	Not reported

Additional Info:

Year:	2014
Gen EPA ID:	CAD983581398
Shipment Date:	20141125
Creation Date:	5/27/2015 10:51:06
Receipt Date:	20141209
Manifest ID:	002413238GBF
Trans EPA ID:	CAL000397021
Trans Name:	INDEPENDENCE ENVIRONMENTAL SERVICES LLC
Trans 2 EPA ID:	CAR000210617
Trans 2 Name:	21ST CENTURY ENVIRONMENTAL MANAGEMENT OF CALIFORNIA LP
TSDF EPA ID:	NVD980895338
Trans Name:	21ST CENTURY ENVIRONMENTAL MANAGEMENT OF NV
TSDF Alt EPA ID:	Not reported
TSDF Alt Name:	Not reported
Waste Code Description:	172 - Metal dust (see 121) and machining waste
RCRA Code:	D007
Meth Code:	H141 - Storage, Bulking, And/Or Transfer Off Site--No Treatment/Reovery (H010-H129) Or (H131-H135)
Quantity Tons:	1.4665
Waste Quantity:	2933
Quantity Unit:	P
Additional Code 1:	Not reported
Additional Code 2:	Not reported
Additional Code 3:	Not reported
Additional Code 4:	Not reported
Additional Code 5:	Not reported

EVAPCO WEST INC (Continued) **1000594320**

Shipment Date:	20141125
Creation Date:	5/27/2015 10:51:06
Receipt Date:	20141209
Manifest ID:	002413238GBF
Trans EPA ID:	CAL000397021
Trans Name:	INDEPENDENCE ENVIRONMENTAL SERVICES LLC
Trans 2 EPA ID:	CAR000210617
Trans 2 Name:	21ST CENTURY ENVIRONMENTAL MANAGEMENT OF CALIFORNIA LP
TSDF EPA ID:	NVD980895338
Trans Name:	21ST CENTURY ENVIRONMENTAL MANAGEMENT OF NV
TSDF Alt EPA ID:	Not reported
TSDF Alt Name:	Not reported
Waste Code Description:	214 - Unspecified solvent mixture
RCRA Code:	F003
Meth Code:	H141 - Storage, Bulking, And/Or Transfer Off Site--No Treatment/Reovery (H010-H129) Or (H131-H135)
Quantity Tons:	0.136
Waste Quantity:	272
Quantity Unit:	P
Additional Code 1:	D001
Additional Code 2:	Not reported
Additional Code 3:	Not reported
Additional Code 4:	Not reported
Additional Code 5:	Not reported

Shipment Date:	20141125
Creation Date:	5/27/2015 10:51:06
Receipt Date:	20141209
Manifest ID:	002413238GBF
Trans EPA ID:	CAL000397021
Trans Name:	INDEPENDENCE ENVIRONMENTAL SERVICES LLC
Trans 2 EPA ID:	CAR000210617
Trans 2 Name:	21ST CENTURY ENVIRONMENTAL MANAGEMENT OF CALIFORNIA LP
TSDF EPA ID:	NVD980895338
Trans Name:	21ST CENTURY ENVIRONMENTAL MANAGEMENT OF NV
TSDF Alt EPA ID:	Not reported
TSDF Alt Name:	Not reported
Waste Code Description:	352 - Other organic solids
RCRA Code:	D001
Meth Code:	H141 - Storage, Bulking, And/Or Transfer Off Site--No Treatment/Reovery (H010-H129) Or (H131-H135)
Quantity Tons:	0.2445
Waste Quantity:	489
Quantity Unit:	P
Additional Code 1:	Not reported
Additional Code 2:	Not reported
Additional Code 3:	Not reported
Additional Code 4:	Not reported
Additional Code 5:	Not reported

Shipment Date:	20141125
Creation Date:	5/27/2015 10:51:06
Receipt Date:	20141209
Manifest ID:	002413238GBF
Trans EPA ID:	CAL000397021
Trans Name:	INDEPENDENCE ENVIRONMENTAL SERVICES LLC
Trans 2 EPA ID:	CAR000210617

EVAPCO WEST INC (Continued) **1000594320**

Trans 2 Name:	21ST CENTURY ENVIRONMENTAL MANAGEMENT OF CALIFORNIA LP
TSDF EPA ID:	NVD980895338
Trans Name:	21ST CENTURY ENVIRONMENTAL MANAGEMENT OF NV
TSDF Alt EPA ID:	Not reported
TSDF Alt Name:	Not reported
Waste Code Description:	181 - Other inorganic solid waste Organics
RCRA Code:	D010
Meth Code:	H141 - Storage, Bulking, And/Or Transfer Off Site--No Treatment/Reovery (H010-H129) Or (H131-H135)
Quantity Tons:	0.1345
Waste Quantity:	269
Quantity Unit:	P
Additional Code 1:	Not reported
Additional Code 2:	Not reported
Additional Code 3:	Not reported
Additional Code 4:	Not reported
Additional Code 5:	Not reported
Shipment Date:	20141125
Creation Date:	1/21/2016 22:15:11
Receipt Date:	Not reported
Manifest ID:	002413237GBF
Trans EPA ID:	CAL000397021
Trans Name:	INDEPENDENCE ENVIRONMENTAL SERVICES LLC
Trans 2 EPA ID:	Not reported
Trans 2 Name:	Not reported
TSDF EPA ID:	CAD980884183
Trans Name:	GENERAL ENVIRONMENTAL MGT LLC DBA PSC ENVIRO
TSDF Alt EPA ID:	Not reported
TSDF Alt Name:	Not reported
Waste Code Description:	134 - Aqueous solution with <10% total organic residues
RCRA Code:	Not reported
Meth Code:	- Not reported
Quantity Tons:	0.05
Waste Quantity:	100
Quantity Unit:	P
Additional Code 1:	Not reported
Additional Code 2:	Not reported
Additional Code 3:	Not reported
Additional Code 4:	Not reported
Additional Code 5:	Not reported
Shipment Date:	20141125
Creation Date:	1/21/2016 22:15:11
Receipt Date:	Not reported
Manifest ID:	002413237GBF
Trans EPA ID:	CAL000397021
Trans Name:	INDEPENDENCE ENVIRONMENTAL SERVICES LLC
Trans 2 EPA ID:	Not reported
Trans 2 Name:	Not reported
TSDF EPA ID:	CAD980884183
Trans Name:	GENERAL ENVIRONMENTAL MGT LLC DBA PSC ENVIRO
TSDF Alt EPA ID:	Not reported
TSDF Alt Name:	Not reported
Waste Code Description:	223 - Unspecified oil-containing waste
RCRA Code:	Not reported
Meth Code:	- Not reported

EVAPCO WEST INC (Continued) **1000594320**

Quantity Tons:	0.5
Waste Quantity:	1000
Quantity Unit:	P
Additional Code 1:	Not reported
Additional Code 2:	Not reported
Additional Code 3:	Not reported
Additional Code 4:	Not reported
Additional Code 5:	Not reported
Shipment Date:	20141124
Creation Date:	1/8/2015 22:15:01
Receipt Date:	20141124
Manifest ID:	004523254SKS
Trans EPA ID:	TXR000081205
Trans Name:	SAFETY-KLEEN SYSTEMS INC
Trans 2 EPA ID:	Not reported
Trans 2 Name:	Not reported
TSDF EPA ID:	CAD066113465
Trans Name:	SAFETY-KLEEN SYSTEMS INC
TSDF Alt EPA ID:	Not reported
TSDF Alt Name:	Not reported
Waste Code Description:	223 - Unspecified oil-containing waste
RCRA Code:	Not reported
Meth Code:	- Not reported
Quantity Tons:	1.8348
Waste Quantity:	440
Quantity Unit:	G
Additional Code 1:	Not reported
Additional Code 2:	Not reported
Additional Code 3:	Not reported
Additional Code 4:	Not reported
Additional Code 5:	Not reported
Shipment Date:	20141030
Creation Date:	5/5/2015 22:15:14
Receipt Date:	20141118
Manifest ID:	002413254GBF
Trans EPA ID:	CAL000397021
Trans Name:	INDEPENDENCE ENVIRONMENTAL SERVICES LLC
Trans 2 EPA ID:	CAR000210617
Trans 2 Name:	21ST CENTURY ENVIRONMENTAL MANAGEMENT OF CA LP
TSDF EPA ID:	CAD980884183
Trans Name:	GENERAL ENVIRONMENTAL MGT LLC DBA PSC ENVIRONMENTAL SERVICES
TSDF Alt EPA ID:	NVD980895338
TSDF Alt Name:	21ST CENTURY ENVIRONMENTAL MANAGEMENT OF NEVADA LLC
Waste Code Description:	172 - Metal dust (see 121) and machining waste
RCRA Code:	D007
Meth Code:	H141 - Storage, Bulking, And/Or Transfer Off Site--No Treatment/Reovery (H010-H129) Or (H131-H135)
Quantity Tons:	0.9595
Waste Quantity:	1919
Quantity Unit:	P
Additional Code 1:	Not reported
Additional Code 2:	Not reported
Additional Code 3:	Not reported
Additional Code 4:	Not reported
Additional Code 5:	Not reported

EVAPCO WEST INC (Continued) **1000594320**

Shipment Date:	20140929
Creation Date:	11/14/2014 22:15:04
Receipt Date:	20140929
Manifest ID:	004396884SKS
Trans EPA ID:	TXR000081205
Trans Name:	SAFETY-KLEEN SYSTEMS INC
Trans 2 EPA ID:	Not reported
Trans 2 Name:	Not reported
TSDF EPA ID:	CAD066113465
Trans Name:	SAFETY-KLEEN SYSTEMS INC
TSDF Alt EPA ID:	Not reported
TSDF Alt Name:	Not reported
Waste Code Description:	223 - Unspecified oil-containing waste
RCRA Code:	Not reported
Meth Code:	- Not reported
Quantity Tons:	2.1684
Waste Quantity:	520
Quantity Unit:	G
Additional Code 1:	Not reported
Additional Code 2:	Not reported
Additional Code 3:	Not reported
Additional Code 4:	Not reported
Additional Code 5:	Not reported

Shipment Date:	20140924
Creation Date:	3/6/2015 22:14:58
Receipt Date:	20141016
Manifest ID:	008644947JJK
Trans EPA ID:	CAL000397021
Trans Name:	INDEPENDENCE ENVIRONMENTAL SERVICES LLC
Trans 2 EPA ID:	CAR000210617
Trans 2 Name:	21ST CENTURY ENVIRONMENTAL MANAGEMENT CA LP
TSDF EPA ID:	CAD980884183
Trans Name:	GENERAL ENVIRONMENTAL MGT LLC DBA PSC ENVIRONMENTAL
TSDF Alt EPA ID:	NVD980895338
TSDF Alt Name:	21ST CENTURY ENVIRONMENTAL MANAGEMENT OF NEVADA LLC
Waste Code Description:	223 - Unspecified oil-containing waste
RCRA Code:	Not reported
Meth Code:	H141 - Storage, Bulking, And/Or Transfer Off Site--No Treatment/Reovery (H010-H129) Or (H131-H135)
Quantity Tons:	0.225
Waste Quantity:	450
Quantity Unit:	P
Additional Code 1:	Not reported
Additional Code 2:	Not reported
Additional Code 3:	Not reported
Additional Code 4:	Not reported
Additional Code 5:	Not reported

Additional Info:

Year:	2017
Gen EPA ID:	CAD983581398

Shipment Date:	20171219
Creation Date:	10/16/2018 18:31:43
Receipt Date:	20180103
Manifest ID:	003632016GBF

EVAPCO WEST INC (Continued) **1000594320**

Trans EPA ID:	CAD983589631
Trans Name:	INDEPENDENCE ENVIRONMENTAL SERVICES LLC
Trans 2 EPA ID:	CAR000070540
Trans 2 Name:	ADVANCED CHEMICAL TRANSPORT INC
TSDF EPA ID:	NVT330010000
Trans Name:	US ECOLOGY NV INC
TSDF Alt EPA ID:	Not reported
TSDF Alt Name:	Not reported
Waste Code Description:	172 - Metal dust (see 121) and machining waste
RCRA Code:	D007
Meth Code:	H132 - Landfill Or Surface Impoundment That Will Be Closed As Landfill(To Include On-Site Treatment And/Or Stabilization)
Quantity Tons:	0.8515
Waste Quantity:	1703
Quantity Unit:	P
Additional Code 1:	D005
Additional Code 2:	Not reported
Additional Code 3:	Not reported
Additional Code 4:	Not reported
Additional Code 5:	Not reported
Shipment Date:	20171102
Creation Date:	6/28/2018 18:30:17
Receipt Date:	20171204
Manifest ID:	003385113GBF
Trans EPA ID:	CAL000397021
Trans Name:	INDEPENDENCE ENVIRONMENTAL SERVICES LLC
Trans 2 EPA ID:	MNS000110924
Trans 2 Name:	STERICYCLE SPECIALTY WASTE SOLUTIONS INC
TSDF EPA ID:	CAD008364432
Trans Name:	RHO CHEM LLC
TSDF Alt EPA ID:	Not reported
TSDF Alt Name:	Not reported
Waste Code Description:	352 - Other organic solids
RCRA Code:	D001
Meth Code:	H141 - Storage, Bulking, And/Or Transfer Off Site--No Treatment/Reovery (H010-H129) Or (H131-H135)
Quantity Tons:	0.249
Waste Quantity:	498
Quantity Unit:	P
Additional Code 1:	Not reported
Additional Code 2:	Not reported
Additional Code 3:	Not reported
Additional Code 4:	Not reported
Additional Code 5:	Not reported
Shipment Date:	20171102
Creation Date:	10/16/2018 18:31:07
Receipt Date:	20171114
Manifest ID:	003385112GBF
Trans EPA ID:	CAL000397021
Trans Name:	INDEPENDENCE ENVIRONMENTAL SERVICES LLC
Trans 2 EPA ID:	CAR000070540
Trans 2 Name:	ADVANCED CHEMICAL TRANSPORT INC
TSDF EPA ID:	NVT330010000
Trans Name:	US ECOLOGY NV INC
TSDF Alt EPA ID:	Not reported

EVAPCO WEST INC (Continued) **1000594320**

TSDF Alt Name:	Not reported
Waste Code Description:	172 - Metal dust (see 121) and machining waste
RCRA Code:	D007
Meth Code:	H132 - Landfill Or Surface Impoundment That Will Be Closed As Landfill(To Include On-Site Treatment And/Or Stabilization)
Quantity Tons:	0.8125
Waste Quantity:	1625
Quantity Unit:	P
Additional Code 1:	D006
Additional Code 2:	Not reported
Additional Code 3:	Not reported
Additional Code 4:	Not reported
Additional Code 5:	Not reported
Shipment Date:	20171102
Creation Date:	10/10/2018 18:30:37
Receipt Date:	20171114
Manifest ID:	003385111GBF
Trans EPA ID:	CAL000397021
Trans Name:	INDEPENDENCE ENVIRONMENTAL SERVICES LLC
Trans 2 EPA ID:	CAR000070540
Trans 2 Name:	ADVANCED CHEMICAL TRANSPORT INC
TSDF EPA ID:	AZR000515924
Trans Name:	YUMA YES LLC
TSDF Alt EPA ID:	Not reported
TSDF Alt Name:	Not reported
Waste Code Description:	352 - Other organic solids
RCRA Code:	Not reported
Meth Code:	H141 - Storage, Bulking, And/Or Transfer Off Site--No Treatment/Reovery (H010-H129) Or (H131-H135)
Quantity Tons:	0.1
Waste Quantity:	200
Quantity Unit:	P
Additional Code 1:	Not reported
Additional Code 2:	Not reported
Additional Code 3:	Not reported
Additional Code 4:	Not reported
Additional Code 5:	Not reported
Shipment Date:	20171010
Creation Date:	10/5/2018 18:30:23
Receipt Date:	20171205
Manifest ID:	003385046GBF
Trans EPA ID:	CAL000397021
Trans Name:	INDEPENDENCE ENVIRONMENTAL SERVICES LLC
Trans 2 EPA ID:	MNS000110924
Trans 2 Name:	STERICYCLE SPECIALTY WASTE SOLUTIONS INC
TSDF EPA ID:	NVD980895338
Trans Name:	21ST CENTURY ENVIRONMENTAL MANAGEMENT OF NV
TSDF Alt EPA ID:	Not reported
TSDF Alt Name:	Not reported
Waste Code Description:	181 - Other inorganic solid waste Organics
RCRA Code:	Not reported
Meth Code:	H141 - Storage, Bulking, And/Or Transfer Off Site--No Treatment/Reovery (H010-H129) Or (H131-H135)
Quantity Tons:	0.09
Waste Quantity:	180

EVAPCO WEST INC (Continued) **1000594320**

Quantity Unit:	P
Additional Code 1:	Not reported
Additional Code 2:	Not reported
Additional Code 3:	Not reported
Additional Code 4:	Not reported
Additional Code 5:	Not reported
Shipment Date:	20171010
Creation Date:	7/10/2018 18:30:24
Receipt Date:	20171024
Manifest ID:	003385045GBF
Trans EPA ID:	CAL000397021
Trans Name:	INDEPENDENCE ENVIRONMENTAL SERVICES LLC
Trans 2 EPA ID:	CAR000070540
Trans 2 Name:	ADVANCED CHEMICAL TRANSPORT INC
TSDF EPA ID:	NVT330010000
Trans Name:	US ECOLOGY NV INC
TSDF Alt EPA ID:	Not reported
TSDF Alt Name:	Not reported
Waste Code Description:	172 - Metal dust (see 121) and machining waste
RCRA Code:	D007
Meth Code:	H132 - Landfill Or Surface Impoundment That Will Be Closed As Landfill(To Include On-Site Treatment And/Or Stabilization)
Quantity Tons:	0.448
Waste Quantity:	896
Quantity Unit:	P
Additional Code 1:	D006
Additional Code 2:	Not reported
Additional Code 3:	Not reported
Additional Code 4:	Not reported
Additional Code 5:	Not reported
Shipment Date:	20171010
Creation Date:	10/5/2018 18:30:23
Receipt Date:	20171205
Manifest ID:	003385046GBF
Trans EPA ID:	CAL000397021
Trans Name:	INDEPENDENCE ENVIRONMENTAL SERVICES LLC
Trans 2 EPA ID:	MNS000110924
Trans 2 Name:	STERICYCLE SPECIALTY WASTE SOLUTIONS INC
TSDF EPA ID:	NVD980895338
Trans Name:	21ST CENTURY ENVIRONMENTAL MANAGEMENT OF NV
TSDF Alt EPA ID:	Not reported
TSDF Alt Name:	Not reported
Waste Code Description:	352 - Other organic solids
RCRA Code:	D001
Meth Code:	H141 - Storage, Bulking, And/Or Transfer Off Site--No Treatment/Reovery (H010-H129) Or (H131-H135)
Quantity Tons:	0.48
Waste Quantity:	960
Quantity Unit:	P
Additional Code 1:	Not reported
Additional Code 2:	Not reported
Additional Code 3:	Not reported
Additional Code 4:	Not reported
Additional Code 5:	Not reported

EVAPCO WEST INC (Continued) **1000594320**

Shipment Date:	20170925
Creation Date:	10/5/2018 18:30:23
Receipt Date:	20171012
Manifest ID:	003385018GBF
Trans EPA ID:	CAL000397021
Trans Name:	INDEPENDENCE ENVIRONMENTAL SERVICES LLC
Trans 2 EPA ID:	CAR000070540
Trans 2 Name:	ADVANCED CHEMICAL TRANSPORT INC
TSDF EPA ID:	NVT330010000
Trans Name:	US ECOLOGY NV INC
TSDF Alt EPA ID:	Not reported
TSDF Alt Name:	Not reported
Waste Code Description:	172 - Metal dust (see 121) and machining waste
RCRA Code:	D007
Meth Code:	H132 - Landfill Or Surface Impoundment That Will Be Closed As Landfill(To Include On-Site Treatment And/Or Stabilization)
Quantity Tons:	0.267
Waste Quantity:	534
Quantity Unit:	P
Additional Code 1:	D006
Additional Code 2:	Not reported
Additional Code 3:	Not reported
Additional Code 4:	Not reported
Additional Code 5:	Not reported

Shipment Date:	20170822
Creation Date:	10/6/2018 18:30:15
Receipt Date:	20171006
Manifest ID:	003384857GBF
Trans EPA ID:	CAL000397021
Trans Name:	INDEPENDENCE ENVIRONMENTAL SERVICES LLC
Trans 2 EPA ID:	MNS000110924
Trans 2 Name:	STERICYCLE SPECIALTY WASTE SOLUTIONS INC
TSDF EPA ID:	NVD980895338
Trans Name:	21ST CENTURY ENVIRONMENTAL MANAGEMENT OF NV LLC
TSDF Alt EPA ID:	Not reported
TSDF Alt Name:	Not reported
Waste Code Description:	352 - Other organic solids
RCRA Code:	D001
Meth Code:	H141 - Storage, Bulking, And/Or Transfer Off Site--No Treatment/Reovery (H010-H129) Or (H131-H135)
Quantity Tons:	0.547
Waste Quantity:	1094
Quantity Unit:	P
Additional Code 1:	Not reported
Additional Code 2:	Not reported
Additional Code 3:	Not reported
Additional Code 4:	Not reported
Additional Code 5:	Not reported

Shipment Date:	20170822
Creation Date:	9/27/2018 18:30:17
Receipt Date:	20170908
Manifest ID:	003384860GBF
Trans EPA ID:	CAL000397021
Trans Name:	INDEPENDENCE ENVIRONMENTAL SERVICES LLC
Trans 2 EPA ID:	CAR000070540

EVAPCO WEST INC (Continued) **1000594320**

Trans 2 Name:	ADVANCED CHEMICAL TRANSPORT INC
TSDF EPA ID:	AZR000515924
Trans Name:	YUMA YES LLC
TSDF Alt EPA ID:	Not reported
TSDF Alt Name:	Not reported
Waste Code Description:	352 - Other organic solids
RCRA Code:	Not reported
Meth Code:	H141 - Storage, Bulking, And/Or Transfer Off Site--No Treatment/Reovery (H010-H129) Or (H131-H135)
Quantity Tons:	0.1
Waste Quantity:	200
Quantity Unit:	P
Additional Code 1:	Not reported
Additional Code 2:	Not reported
Additional Code 3:	Not reported
Additional Code 4:	Not reported
Additional Code 5:	Not reported

Additional Info:

Year:	2008
Gen EPA ID:	CAD983581398
Shipment Date:	20081215
Creation Date:	2/4/2009 18:30:20
Receipt Date:	20081222
Manifest ID:	004007976JJK
Trans EPA ID:	CAD982413262
Trans Name:	EVERGREEN ENVIRONMENTAL SERVICES
Trans 2 EPA ID:	Not reported
Trans 2 Name:	Not reported
TSDF EPA ID:	CAD980887418
Trans Name:	EVERGREEN OIL INC
TSDF Alt EPA ID:	Not reported
TSDF Alt Name:	Not reported
Waste Code Description:	223 - Unspecified oil-containing waste
RCRA Code:	Not reported
Meth Code:	H141 - Storage, Bulking, And/Or Transfer Off Site--No Treatment/Reovery (H010-H129) Or (H131-H135)
Quantity Tons:	0.25
Waste Quantity:	500
Quantity Unit:	P
Additional Code 1:	Not reported
Additional Code 2:	Not reported
Additional Code 3:	Not reported
Additional Code 4:	Not reported
Additional Code 5:	Not reported
Shipment Date:	20081210
Creation Date:	5/21/2009 14:32:10
Receipt Date:	20081210
Manifest ID:	003861003JJK
Trans EPA ID:	CAD982413262
Trans Name:	EVERGREEN ENVIRONMENTAL SERVICES
Trans 2 EPA ID:	Not reported
Trans 2 Name:	Not reported
TSDF EPA ID:	CAD982446882
Trans Name:	EVERGREEN OIL INC - FRESNO

EVAPCO WEST INC (Continued) **1000594320**

TSDF Alt EPA ID:	Not reported
TSDF Alt Name:	Not reported
Waste Code Description:	223 - Unspecified oil-containing waste
RCRA Code:	Not reported
Meth Code:	H141 - Storage, Bulking, And/Or Transfer Off Site--No Treatment/Reovery (H010-H129) Or (H131-H135)
Quantity Tons:	2.6688
Waste Quantity:	640
Quantity Unit:	G
Additional Code 1:	Not reported
Additional Code 2:	Not reported
Additional Code 3:	Not reported
Additional Code 4:	Not reported
Additional Code 5:	Not reported
Shipment Date:	20081009
Creation Date:	11/17/2008 18:30:32
Receipt Date:	20081013
Manifest ID:	004007747JJK
Trans EPA ID:	CAD982413262
Trans Name:	EVERGREEN ENVIRONMENTAL SERVICES
Trans 2 EPA ID:	Not reported
Trans 2 Name:	Not reported
TSDF EPA ID:	CAD980887418
Trans Name:	EVERGREEN OIL INC
TSDF Alt EPA ID:	Not reported
TSDF Alt Name:	Not reported
Waste Code Description:	212 - Oxygenated solvents (acetone, butanol, ethyl acetate, etc.
RCRA Code:	F005
Meth Code:	H141 - Storage, Bulking, And/Or Transfer Off Site--No Treatment/Reovery (H010-H129) Or (H131-H135)
Quantity Tons:	0.0495
Waste Quantity:	15
Quantity Unit:	G
Additional Code 1:	F003
Additional Code 2:	D001
Additional Code 3:	Not reported
Additional Code 4:	Not reported
Additional Code 5:	Not reported
Shipment Date:	20081009
Creation Date:	11/17/2008 18:30:32
Receipt Date:	20081013
Manifest ID:	004007747JJK
Trans EPA ID:	CAD982413262
Trans Name:	EVERGREEN ENVIRONMENTAL SERVICES
Trans 2 EPA ID:	Not reported
Trans 2 Name:	Not reported
TSDF EPA ID:	CAD980887418
Trans Name:	EVERGREEN OIL INC
TSDF Alt EPA ID:	Not reported
TSDF Alt Name:	Not reported
Waste Code Description:	223 - Unspecified oil-containing waste
RCRA Code:	Not reported
Meth Code:	H141 - Storage, Bulking, And/Or Transfer Off Site--No Treatment/Reovery (H010-H129) Or (H131-H135)
Quantity Tons:	0.15

EVAPCO WEST INC (Continued) **1000594320**

Waste Quantity:	300
Quantity Unit:	P
Additional Code 1:	Not reported
Additional Code 2:	Not reported
Additional Code 3:	Not reported
Additional Code 4:	Not reported
Additional Code 5:	Not reported
Shipment Date:	20081009
Creation Date:	11/17/2008 18:30:32
Receipt Date:	20081013
Manifest ID:	004007747JJK
Trans EPA ID:	CAD982413262
Trans Name:	EVERGREEN ENVIRONMENTAL SERVICES
Trans 2 EPA ID:	Not reported
Trans 2 Name:	Not reported
TSDF EPA ID:	CAD980887418
Trans Name:	EVERGREEN OIL INC
TSDF Alt EPA ID:	Not reported
TSDF Alt Name:	Not reported
Waste Code Description:	141 - Off-specification, aged, or surplus inorganics
RCRA Code:	Not reported
Meth Code:	H141 - Storage, Bulking, And/Or Transfer Off Site--No Treatment/Reovery (H010-H129) Or (H131-H135)
Quantity Tons:	0.06255
Waste Quantity:	15
Quantity Unit:	G
Additional Code 1:	Not reported
Additional Code 2:	Not reported
Additional Code 3:	Not reported
Additional Code 4:	Not reported
Additional Code 5:	Not reported
Shipment Date:	20081001
Creation Date:	11/14/2008 18:30:18
Receipt Date:	20081006
Manifest ID:	004007792JJK
Trans EPA ID:	CAD982413262
Trans Name:	EVERGREEN ENVIRONMENTAL SERVICES
Trans 2 EPA ID:	Not reported
Trans 2 Name:	Not reported
TSDF EPA ID:	CAD980887418
Trans Name:	EVERGREEN OIL INC
TSDF Alt EPA ID:	Not reported
TSDF Alt Name:	Not reported
Waste Code Description:	223 - Unspecified oil-containing waste
RCRA Code:	Not reported
Meth Code:	H141 - Storage, Bulking, And/Or Transfer Off Site--No Treatment/Reovery (H010-H129) Or (H131-H135)
Quantity Tons:	0.1
Waste Quantity:	200
Quantity Unit:	P
Additional Code 1:	Not reported
Additional Code 2:	Not reported
Additional Code 3:	Not reported
Additional Code 4:	Not reported
Additional Code 5:	Not reported

EVAPCO WEST INC (Continued) **1000594320**

Shipment Date:	20080929
Creation Date:	11/3/2008 18:30:18
Receipt Date:	20080929
Manifest ID:	002389751JJK
Trans EPA ID:	CAD982413262
Trans Name:	EVERGREEN ENVIRONMENTAL SERVICES
Trans 2 EPA ID:	Not reported
Trans 2 Name:	Not reported
TSDF EPA ID:	CAD982446882
Trans Name:	EVERGREEN ENVIRONMENTAL SERVICES
TSDF Alt EPA ID:	Not reported
TSDF Alt Name:	Not reported
Waste Code Description:	223 - Unspecified oil-containing waste
RCRA Code:	Not reported
Meth Code:	H141 - Storage, Bulking, And/Or Transfer Off Site--No Treatment/Reovery (H010-H129) Or (H131-H135)
Quantity Tons:	1.251
Waste Quantity:	300
Quantity Unit:	G
Additional Code 1:	Not reported
Additional Code 2:	Not reported
Additional Code 3:	Not reported
Additional Code 4:	Not reported
Additional Code 5:	Not reported

Shipment Date:	20080922
Creation Date:	11/3/2008 18:30:32
Receipt Date:	20080929
Manifest ID:	004007781JJK
Trans EPA ID:	CAD982413262
Trans Name:	EVERGREEN ENVIRONMENTAL SERVICES
Trans 2 EPA ID:	Not reported
Trans 2 Name:	Not reported
TSDF EPA ID:	CAD980887418
Trans Name:	EVERGREEN OIL INC
TSDF Alt EPA ID:	Not reported
TSDF Alt Name:	Not reported
Waste Code Description:	352 - Other organic solids
RCRA Code:	F005
Meth Code:	H141 - Storage, Bulking, And/Or Transfer Off Site--No Treatment/Reovery (H010-H129) Or (H131-H135)
Quantity Tons:	0.15
Waste Quantity:	300
Quantity Unit:	P
Additional Code 1:	F003
Additional Code 2:	D001
Additional Code 3:	Not reported
Additional Code 4:	Not reported
Additional Code 5:	Not reported

Shipment Date:	20080813
Creation Date:	10/1/2008 18:30:17
Receipt Date:	20080818
Manifest ID:	004007554JJK
Trans EPA ID:	CAD982413262
Trans Name:	EVERGREEN ENVIRONMENTAL SERVICES
Trans 2 EPA ID:	Not reported

EVAPCO WEST INC (Continued) **1000594320**

Trans 2 Name:	Not reported
TSDF EPA ID:	CAD980887418
Trans Name:	EVERGREEN OIL INC
TSDF Alt EPA ID:	Not reported
TSDF Alt Name:	Not reported
Waste Code Description:	213 - Hydrocarbon solvents (benzene, hexane, Stoddard, etc.
RCRA Code:	F005
Meth Code:	H141 - Storage, Bulking, And/Or Transfer Off Site--No Treatment/Reovery (H010-H129) Or (H131-H135)
Quantity Tons:	0.22935
Waste Quantity:	55
Quantity Unit:	G
Additional Code 1:	F003
Additional Code 2:	D001
Additional Code 3:	Not reported
Additional Code 4:	Not reported
Additional Code 5:	Not reported
Shipment Date:	20080813
Creation Date:	10/1/2008 18:30:17
Receipt Date:	20080818
Manifest ID:	004007554JJK
Trans EPA ID:	CAD982413262
Trans Name:	EVERGREEN ENVIRONMENTAL SERVICES
Trans 2 EPA ID:	Not reported
Trans 2 Name:	Not reported
TSDF EPA ID:	CAD980887418
Trans Name:	EVERGREEN OIL INC
TSDF Alt EPA ID:	Not reported
TSDF Alt Name:	Not reported
Waste Code Description:	352 - Other organic solids
RCRA Code:	F005
Meth Code:	H141 - Storage, Bulking, And/Or Transfer Off Site--No Treatment/Reovery (H010-H129) Or (H131-H135)
Quantity Tons:	0.1
Waste Quantity:	200
Quantity Unit:	P
Additional Code 1:	F003
Additional Code 2:	D001
Additional Code 3:	Not reported
Additional Code 4:	Not reported
Additional Code 5:	Not reported

Additional Info:

Year:	2009
Gen EPA ID:	CAD983581398
Shipment Date:	20091218
Creation Date:	2/3/2010 18:31:10
Receipt Date:	20091223
Manifest ID:	004476145JJK
Trans EPA ID:	CAD982413262
Trans Name:	EVERGREEN ENVIRONMENTAL SERVICES
Trans 2 EPA ID:	Not reported
Trans 2 Name:	Not reported
TSDF EPA ID:	CAD980887418
Trans Name:	EVERGREEN OIL INC

EVAPCO WEST INC (Continued) **1000594320**

TSDF Alt EPA ID:	Not reported
TSDF Alt Name:	Not reported
Waste Code Description:	134 - Aqueous solution with <10% total organic residues
RCRA Code:	Not reported
Meth Code:	H141 - Storage, Bulking, And/Or Transfer Off Site--No Treatment/Reovery (H010-H129) Or (H131-H135)
Quantity Tons:	0.021
Waste Quantity:	5
Quantity Unit:	G
Additional Code 1:	Not reported
Additional Code 2:	Not reported
Additional Code 3:	Not reported
Additional Code 4:	Not reported
Additional Code 5:	Not reported
Shipment Date:	20091218
Creation Date:	2/3/2010 18:31:10
Receipt Date:	20091223
Manifest ID:	004476145JJK
Trans EPA ID:	CAD982413262
Trans Name:	EVERGREEN ENVIRONMENTAL SERVICES
Trans 2 EPA ID:	Not reported
Trans 2 Name:	Not reported
TSDF EPA ID:	CAD980887418
Trans Name:	EVERGREEN OIL INC
TSDF Alt EPA ID:	Not reported
TSDF Alt Name:	Not reported
Waste Code Description:	221 - Waste oil and mixed oil
RCRA Code:	Not reported
Meth Code:	- Not reported
Quantity Tons:	0.15
Waste Quantity:	300
Quantity Unit:	P
Additional Code 1:	Not reported
Additional Code 2:	Not reported
Additional Code 3:	Not reported
Additional Code 4:	Not reported
Additional Code 5:	Not reported
Shipment Date:	20091209
Creation Date:	2/3/2010 18:30:55
Receipt Date:	20091215
Manifest ID:	004476076JJK
Trans EPA ID:	CAD982413262
Trans Name:	EVERGREEN ENVIRONMENTAL SERVICES
Trans 2 EPA ID:	Not reported
Trans 2 Name:	Not reported
TSDF EPA ID:	CAD980887418
Trans Name:	EVERGREEN OIL INC
TSDF Alt EPA ID:	Not reported
TSDF Alt Name:	Not reported
Waste Code Description:	181 - Other inorganic solid waste Organics
RCRA Code:	Not reported
Meth Code:	H141 - Storage, Bulking, And/Or Transfer Off Site--No Treatment/Reovery (H010-H129) Or (H131-H135)
Quantity Tons:	0.1
Waste Quantity:	200

EVAPCO WEST INC (Continued) **1000594320**

Quantity Unit:	P
Additional Code 1:	Not reported
Additional Code 2:	Not reported
Additional Code 3:	Not reported
Additional Code 4:	Not reported
Additional Code 5:	Not reported
Shipment Date:	20091209
Creation Date:	2/3/2010 18:30:55
Receipt Date:	20091215
Manifest ID:	004476076JJK
Trans EPA ID:	CAD982413262
Trans Name:	EVERGREEN ENVIRONMENTAL SERVICES
Trans 2 EPA ID:	Not reported
Trans 2 Name:	Not reported
TSDF EPA ID:	CAD980887418
Trans Name:	EVERGREEN OIL INC
TSDF Alt EPA ID:	Not reported
TSDF Alt Name:	Not reported
Waste Code Description:	181 - Other inorganic solid waste Organics
RCRA Code:	Not reported
Meth Code:	H141 - Storage, Bulking, And/Or Transfer Off Site--No Treatment/Reovery (H010-H129) Or (H131-H135)
Quantity Tons:	0.2
Waste Quantity:	400
Quantity Unit:	P
Additional Code 1:	Not reported
Additional Code 2:	Not reported
Additional Code 3:	Not reported
Additional Code 4:	Not reported
Additional Code 5:	Not reported
Shipment Date:	20091209
Creation Date:	2/3/2010 18:30:55
Receipt Date:	20091215
Manifest ID:	004476076JJK
Trans EPA ID:	CAD982413262
Trans Name:	EVERGREEN ENVIRONMENTAL SERVICES
Trans 2 EPA ID:	Not reported
Trans 2 Name:	Not reported
TSDF EPA ID:	CAD980887418
Trans Name:	EVERGREEN OIL INC
TSDF Alt EPA ID:	Not reported
TSDF Alt Name:	Not reported
Waste Code Description:	213 - Hydrocarbon solvents (benzene, hexane, Stoddard, etc.
RCRA Code:	F005
Meth Code:	H141 - Storage, Bulking, And/Or Transfer Off Site--No Treatment/Reovery (H010-H129) Or (H131-H135)
Quantity Tons:	0.1668
Waste Quantity:	40
Quantity Unit:	G
Additional Code 1:	F003
Additional Code 2:	D001
Additional Code 3:	Not reported
Additional Code 4:	Not reported
Additional Code 5:	Not reported

EVAPCO WEST INC (Continued) **1000594320**

Shipment Date:	20091209
Creation Date:	2/3/2010 18:30:55
Receipt Date:	20091215
Manifest ID:	004476076JJK
Trans EPA ID:	CAD982413262
Trans Name:	EVERGREEN ENVIRONMENTAL SERVICES
Trans 2 EPA ID:	Not reported
Trans 2 Name:	Not reported
TSDF EPA ID:	CAD980887418
Trans Name:	EVERGREEN OIL INC
TSDF Alt EPA ID:	Not reported
TSDF Alt Name:	Not reported
Waste Code Description:	213 - Hydrocarbon solvents (benzene, hexane, Stoddard, etc.
RCRA Code:	F005
Meth Code:	H141 - Storage, Bulking, And/Or Transfer Off Site--No Treatment/Reovery (H010-H129) Or (H131-H135)
Quantity Tons:	0.05
Waste Quantity:	100
Quantity Unit:	P
Additional Code 1:	F003
Additional Code 2:	D008
Additional Code 3:	D001
Additional Code 4:	Not reported
Additional Code 5:	Not reported

Shipment Date:	20091209
Creation Date:	Not reported
Receipt Date:	Not reported
Manifest ID:	004476076JJK
Trans EPA ID:	CAD982413262
Trans Name:	EVERGREEN ENVIRONMENTAL SERVICES
Trans 2 EPA ID:	Not reported
Trans 2 Name:	Not reported
TSDF EPA ID:	CAD980887418
Trans Name:	EVERGREEN OIL INC
TSDF Alt EPA ID:	Not reported
TSDF Alt Name:	Not reported
Waste Code Description:	213 - Hydrocarbon solvents (benzene, hexane, Stoddard, etc.
RCRA Code:	F005
Meth Code:	H141 - Storage, Bulking, And/Or Transfer Off Site--No Treatment/Reovery (H010-H129) Or (H131-H135)
Quantity Tons:	0.1
Waste Quantity:	200
Quantity Unit:	P
Additional Code 1:	F003
Additional Code 2:	D008
Additional Code 3:	D001
Additional Code 4:	Not reported
Additional Code 5:	Not reported

Shipment Date:	20091202
Creation Date:	2/3/2010 18:30:41
Receipt Date:	20091202
Manifest ID:	002474651JJK
Trans EPA ID:	CAD982413262
Trans Name:	EVERGREEN ENVIRONMENTAL SERVICES
Trans 2 EPA ID:	Not reported

EVAPCO WEST INC (Continued) **1000594320**

Trans 2 Name:	Not reported
TSDF EPA ID:	CAD982446882
Trans Name:	EVERGREEN OIL INC - FRESNO
TSDF Alt EPA ID:	Not reported
TSDF Alt Name:	Not reported
Waste Code Description:	223 - Unspecified oil-containing waste
RCRA Code:	Not reported
Meth Code:	H141 - Storage, Bulking, And/Or Transfer Off Site--No Treatment/Reovery (H010-H129) Or (H131-H135)
Quantity Tons:	0.2919
Waste Quantity:	70
Quantity Unit:	G
Additional Code 1:	Not reported
Additional Code 2:	Not reported
Additional Code 3:	Not reported
Additional Code 4:	Not reported
Additional Code 5:	Not reported
Shipment Date:	20091028
Creation Date:	10/8/2010 18:31:11
Receipt Date:	20091030
Manifest ID:	004476259JJK
Trans EPA ID:	CAD982413262
Trans Name:	EVERGREEN ENVIRONMENTAL SERVICES
Trans 2 EPA ID:	Not reported
Trans 2 Name:	Not reported
TSDF EPA ID:	CAD980887418
Trans Name:	EVERGREEN OIL INC
TSDF Alt EPA ID:	Not reported
TSDF Alt Name:	Not reported
Waste Code Description:	223 - Unspecified oil-containing waste
RCRA Code:	Not reported
Meth Code:	H141 - Storage, Bulking, And/Or Transfer Off Site--No Treatment/Reovery (H010-H129) Or (H131-H135)
Quantity Tons:	0.15
Waste Quantity:	300
Quantity Unit:	P
Additional Code 1:	Not reported
Additional Code 2:	Not reported
Additional Code 3:	Not reported
Additional Code 4:	Not reported
Additional Code 5:	Not reported
Shipment Date:	20091020
Creation Date:	12/8/2009 18:30:25
Receipt Date:	20091020
Manifest ID:	002474800JJK
Trans EPA ID:	CAD982413262
Trans Name:	EVERGREEN ENVIRONMENTAL SERVICES
Trans 2 EPA ID:	Not reported
Trans 2 Name:	Not reported
TSDF EPA ID:	CAD982446882
Trans Name:	EVERGREEN OIL INC - FRESNO
TSDF Alt EPA ID:	Not reported
TSDF Alt Name:	Not reported
Waste Code Description:	223 - Unspecified oil-containing waste
RCRA Code:	Not reported

EVAPCO WEST INC (Continued) **1000594320**

Meth Code:	H141 - Storage, Bulking, And/Or Transfer Off Site--No Treatment/Reovery (H010-H129) Or (H131-H135)
Quantity Tons:	0.2919
Waste Quantity:	70
Quantity Unit:	G
Additional Code 1:	Not reported
Additional Code 2:	Not reported
Additional Code 3:	Not reported
Additional Code 4:	Not reported
Additional Code 5:	Not reported

Additional Info:

Year:	2004
Gen EPA ID:	CAD983581398
Shipment Date:	20041208
Creation Date:	3/13/2007 18:30:28
Receipt Date:	20041208
Manifest ID:	24107387
Trans EPA ID:	CAD009452657
Trans Name:	ROMIC ENVIRONMENTAL TECH
Trans 2 EPA ID:	Not reported
Trans 2 Name:	Not reported
TSDF EPA ID:	CAD009452657
Trans Name:	ROMIC ENVIRONMENTAL TECH
TSDF Alt EPA ID:	CAD009452657
TSDF Alt Name:	Not reported
Waste Code Description:	461 - Paint sludge
RCRA Code:	D001
Meth Code:	T03 - Treatment, Incineration
Quantity Tons:	0.1375
Waste Quantity:	275
Quantity Unit:	P
Additional Code 1:	Not reported
Additional Code 2:	Not reported
Additional Code 3:	Not reported
Additional Code 4:	Not reported
Additional Code 5:	Not reported
Shipment Date:	20041208
Creation Date:	3/13/2007 18:30:28
Receipt Date:	20041208
Manifest ID:	24107387
Trans EPA ID:	CAD009452657
Trans Name:	ROMIC ENVIRONMENTAL TECH
Trans 2 EPA ID:	Not reported
Trans 2 Name:	Not reported
TSDF EPA ID:	CAD009452657
Trans Name:	ROMIC ENVIRONMENTAL TECH
TSDF Alt EPA ID:	CAD009452657
TSDF Alt Name:	Not reported
Waste Code Description:	461 - Paint sludge
RCRA Code:	D001
Meth Code:	- Not reported
Quantity Tons:	Not reported
Waste Quantity:	Not reported
Quantity Unit:	Not reported

EVAPCO WEST INC (Continued) **1000594320**

Additional Code 1:	Not reported
Additional Code 2:	Not reported
Additional Code 3:	Not reported
Additional Code 4:	Not reported
Additional Code 5:	Not reported
Shipment Date:	20041201
Creation Date:	3/13/2007 18:30:42
Receipt Date:	20041201
Manifest ID:	23490313
Trans EPA ID:	CAD982413262
Trans Name:	EVERGREEN ENVIRONMENTAL SERVICES
Trans 2 EPA ID:	Not reported
Trans 2 Name:	Not reported
TSDF EPA ID:	CAD982446882
Trans Name:	EVERGREEN ENVIRONMENTAL SERVICES
TSDF Alt EPA ID:	CAD982446882
TSDF Alt Name:	Not reported
Waste Code Description:	221 - Waste oil and mixed oil
RCRA Code:	NONE
Meth Code:	H01 - Transfer Station
Quantity Tons:	0.95
Waste Quantity:	250
Quantity Unit:	G
Additional Code 1:	Not reported
Additional Code 2:	Not reported
Additional Code 3:	Not reported
Additional Code 4:	Not reported
Additional Code 5:	Not reported
Shipment Date:	20041013
Creation Date:	12/16/2004 18:31:35
Receipt Date:	Not reported
Manifest ID:	23488930
Trans EPA ID:	CAD982413262
Trans Name:	EVERGREEN ENVIRONMENTAL SERVICES
Trans 2 EPA ID:	CAD063547996
Trans 2 Name:	PHILIP TRANSPORATION & REMEDIATION INC
TSDF EPA ID:	NVD980895338
Trans Name:	21ST CENTRURY EMI
TSDF Alt EPA ID:	Not reported
TSDF Alt Name:	Not reported
Waste Code Description:	223 - Unspecified oil-containing waste
RCRA Code:	NA
Meth Code:	- Not reported
Quantity Tons:	0.25
Waste Quantity:	500
Quantity Unit:	P
Additional Code 1:	Not reported
Additional Code 2:	Not reported
Additional Code 3:	Not reported
Additional Code 4:	Not reported
Additional Code 5:	Not reported
Shipment Date:	20041013
Creation Date:	12/31/2004 18:30:54
Receipt Date:	20041013

EVAPCO WEST INC (Continued) **1000594320**

Manifest ID:	23886750
Trans EPA ID:	CAD009452657
Trans Name:	ROMIC ENVIRONMENTAL TECH
Trans 2 EPA ID:	Not reported
Trans 2 Name:	Not reported
TSDF EPA ID:	CAD009452657
Trans Name:	ROMIC ENVIRONMENTAL TECH
TSDF Alt EPA ID:	CAD009452657
TSDF Alt Name:	Not reported
Waste Code Description:	461 - Paint sludge
RCRA Code:	D001
Meth Code:	T03 - Treatment, Incineration
Quantity Tons:	0.1525
Waste Quantity:	305
Quantity Unit:	P
Additional Code 1:	Not reported
Additional Code 2:	Not reported
Additional Code 3:	Not reported
Additional Code 4:	Not reported
Additional Code 5:	Not reported

Shipment Date:	20040811
Creation Date:	1/4/2005 18:32:14
Receipt Date:	20040811
Manifest ID:	23887570
Trans EPA ID:	CAD009452657
Trans Name:	ROMIC ENVIRONMENTAL TECH
Trans 2 EPA ID:	Not reported
Trans 2 Name:	Not reported
TSDF EPA ID:	CAD009452657
Trans Name:	ROMIC ENVIRONMENTAL TECH
TSDF Alt EPA ID:	CAD009452657
TSDF Alt Name:	Not reported
Waste Code Description:	181 - Other inorganic solid waste Organics
RCRA Code:	D001
Meth Code:	T03 - Treatment, Incineration
Quantity Tons:	0.125
Waste Quantity:	250
Quantity Unit:	P
Additional Code 1:	Not reported
Additional Code 2:	Not reported
Additional Code 3:	Not reported
Additional Code 4:	Not reported
Additional Code 5:	Not reported

Shipment Date:	20040811
Creation Date:	1/4/2005 18:33:27
Receipt Date:	20040811
Manifest ID:	23488689
Trans EPA ID:	CAD982413262
Trans Name:	EVERGREEN ENVIRONMENTAL SERVICES
Trans 2 EPA ID:	Not reported
Trans 2 Name:	Not reported
TSDF EPA ID:	CAD982446882
Trans Name:	EVERGREEN ENVIRONMENTAL SERVICES
TSDF Alt EPA ID:	CAD982446882
TSDF Alt Name:	Not reported

EVAPCO WEST INC (Continued) **1000594320**

Waste Code Description:	221 - Waste oil and mixed oil
RCRA Code:	NONE
Meth Code:	H01 - Transfer Station
Quantity Tons:	0.57
Waste Quantity:	150
Quantity Unit:	G
Additional Code 1:	Not reported
Additional Code 2:	Not reported
Additional Code 3:	Not reported
Additional Code 4:	Not reported
Additional Code 5:	Not reported
Shipment Date:	20040729
Creation Date:	1/11/2005 18:31:27
Receipt Date:	20040901
Manifest ID:	23488954
Trans EPA ID:	CAD982413262
Trans Name:	EVERGREEN ENVIRONMENTAL SERVICES
Trans 2 EPA ID:	CAD063547996
Trans 2 Name:	PHILIP TRANSPORATION & REMEDIATION INC
TSDF EPA ID:	NVD980895338
Trans Name:	21ST CENTRURY EMI
TSDF Alt EPA ID:	NVD980895338
TSDF Alt Name:	Not reported
Waste Code Description:	223 - Unspecified oil-containing waste
RCRA Code:	NA
Meth Code:	D80 - Disposal, Land Fill
Quantity Tons:	0.2
Waste Quantity:	400
Quantity Unit:	P
Additional Code 1:	Not reported
Additional Code 2:	Not reported
Additional Code 3:	Not reported
Additional Code 4:	Not reported
Additional Code 5:	Not reported
Shipment Date:	20040714
Creation Date:	11/1/2004 12:36:11
Receipt Date:	20040714
Manifest ID:	23889410
Trans EPA ID:	CAD009452657
Trans Name:	ROMIC ENVIRONMENTAL TECH
Trans 2 EPA ID:	Not reported
Trans 2 Name:	Not reported
TSDF EPA ID:	CAD009452657
Trans Name:	ROMIC ENVIRONMENTAL TECH
TSDF Alt EPA ID:	CAD009452657
TSDF Alt Name:	Not reported
Waste Code Description:	461 - Paint sludge
RCRA Code:	D001
Meth Code:	R01 - Recycler
Quantity Tons:	0.22935
Waste Quantity:	55
Quantity Unit:	G
Additional Code 1:	Not reported
Additional Code 2:	Not reported
Additional Code 3:	Not reported

EVAPCO WEST INC (Continued) **1000594320**

Additional Code 4:	Not reported
Additional Code 5:	Not reported
Shipment Date:	20040512
Creation Date:	10/15/2004 10:46:40
Receipt Date:	20040512
Manifest ID:	23577551
Trans EPA ID:	CAD009452657
Trans Name:	ROMIC ENVIRONMENTAL TECH
Trans 2 EPA ID:	Not reported
Trans 2 Name:	Not reported
TSDF EPA ID:	CAD009452657
Trans Name:	ROMIC ENVIRONMENTAL TECH
TSDF Alt EPA ID:	CAD009452657
TSDF Alt Name:	Not reported
Waste Code Description:	461 - Paint sludge
RCRA Code:	D001
Meth Code:	R01 - Recycler
Quantity Tons:	0.22935
Waste Quantity:	55
Quantity Unit:	G
Additional Code 1:	Not reported
Additional Code 2:	Not reported
Additional Code 3:	Not reported
Additional Code 4:	Not reported
Additional Code 5:	Not reported

Additional Info:

Year:	2011
Gen EPA ID:	CAD983581398
Shipment Date:	20111206
Creation Date:	2/15/2012 20:30:28
Receipt Date:	20111209
Manifest ID:	008644741JJK
Trans EPA ID:	CAD982413262
Trans Name:	EVERGREEN ENVIRONMENTAL SERVICES
Trans 2 EPA ID:	Not reported
Trans 2 Name:	Not reported
TSDF EPA ID:	CAD980887418
Trans Name:	EVERGREEN OIL INC
TSDF Alt EPA ID:	Not reported
TSDF Alt Name:	Not reported
Waste Code Description:	223 - Unspecified oil-containing waste
RCRA Code:	Not reported
Meth Code:	H141 - Storage, Bulking, And/Or Transfer Off Site--No Treatment/Reovery (H010-H129) Or (H131-H135)
Quantity Tons:	0.225
Waste Quantity:	450
Quantity Unit:	P
Additional Code 1:	Not reported
Additional Code 2:	Not reported
Additional Code 3:	Not reported
Additional Code 4:	Not reported
Additional Code 5:	Not reported
Shipment Date:	20111206

EVAPCO WEST INC (Continued) **1000594320**

Creation Date:	2/15/2012 20:30:28
Receipt Date:	20111209
Manifest ID:	008644741JJK
Trans EPA ID:	CAD982413262
Trans Name:	EVERGREEN ENVIRONMENTAL SERVICES
Trans 2 EPA ID:	Not reported
Trans 2 Name:	Not reported
TSDF EPA ID:	CAD980887418
Trans Name:	EVERGREEN OIL INC
TSDF Alt EPA ID:	Not reported
TSDF Alt Name:	Not reported
Waste Code Description:	181 - Other inorganic solid waste Organics
RCRA Code:	D010
Meth Code:	H141 - Storage, Bulking, And/Or Transfer Off Site--No Treatment/Reovery (H010-H129) Or (H131-H135)
Quantity Tons:	0.86
Waste Quantity:	1720
Quantity Unit:	P
Additional Code 1:	D008
Additional Code 2:	D006
Additional Code 3:	D005
Additional Code 4:	D004
Additional Code 5:	Not reported

Shipment Date:	20111206
Creation Date:	2/15/2012 20:30:28
Receipt Date:	20111209
Manifest ID:	008644741JJK
Trans EPA ID:	CAD982413262
Trans Name:	EVERGREEN ENVIRONMENTAL SERVICES
Trans 2 EPA ID:	Not reported
Trans 2 Name:	Not reported
TSDF EPA ID:	CAD980887418
Trans Name:	EVERGREEN OIL INC
TSDF Alt EPA ID:	Not reported
TSDF Alt Name:	Not reported
Waste Code Description:	352 - Other organic solids
RCRA Code:	F005
Meth Code:	H141 - Storage, Bulking, And/Or Transfer Off Site--No Treatment/Reovery (H010-H129) Or (H131-H135)
Quantity Tons:	0.088
Waste Quantity:	176
Quantity Unit:	P
Additional Code 1:	F003
Additional Code 2:	D008
Additional Code 3:	D001
Additional Code 4:	Not reported
Additional Code 5:	Not reported

Shipment Date:	20111205
Creation Date:	3/13/2012 20:30:22
Receipt Date:	20111205
Manifest ID:	004474913JJK
Trans EPA ID:	CAD982413262
Trans Name:	EVERGREEN ENVIRONMENTAL SERVICES
Trans 2 EPA ID:	Not reported
Trans 2 Name:	Not reported

EVAPCO WEST INC (Continued) **1000594320**

TSDF EPA ID:	CAD982446882
Trans Name:	EVERGREEN OIL INC - FRESNO CA
TSDF Alt EPA ID:	Not reported
TSDF Alt Name:	Not reported
Waste Code Description:	223 - Unspecified oil-containing waste
RCRA Code:	Not reported
Meth Code:	H141 - Storage, Bulking, And/Or Transfer Off Site--No Treatment/Reovery (H010-H129) Or (H131-H135)
Quantity Tons:	2.502
Waste Quantity:	600
Quantity Unit:	G
Additional Code 1:	Not reported
Additional Code 2:	Not reported
Additional Code 3:	Not reported
Additional Code 4:	Not reported
Additional Code 5:	Not reported
Shipment Date:	20111108
Creation Date:	1/20/2012 20:31:14
Receipt Date:	20111111
Manifest ID:	008644697JJK
Trans EPA ID:	CAD982413262
Trans Name:	EVERGREEN ENVIRONMENTAL SERVICES
Trans 2 EPA ID:	Not reported
Trans 2 Name:	Not reported
TSDF EPA ID:	CAD980887418
Trans Name:	EVERGREEN OIL INC
TSDF Alt EPA ID:	Not reported
TSDF Alt Name:	Not reported
Waste Code Description:	352 - Other organic solids
RCRA Code:	Not reported
Meth Code:	H141 - Storage, Bulking, And/Or Transfer Off Site--No Treatment/Reovery (H010-H129) Or (H131-H135)
Quantity Tons:	0.025
Waste Quantity:	50
Quantity Unit:	P
Additional Code 1:	Not reported
Additional Code 2:	Not reported
Additional Code 3:	Not reported
Additional Code 4:	Not reported
Additional Code 5:	Not reported
Shipment Date:	20111108
Creation Date:	1/20/2012 20:31:14
Receipt Date:	20111111
Manifest ID:	008644697JJK
Trans EPA ID:	CAD982413262
Trans Name:	EVERGREEN ENVIRONMENTAL SERVICES
Trans 2 EPA ID:	Not reported
Trans 2 Name:	Not reported
TSDF EPA ID:	CAD980887418
Trans Name:	EVERGREEN OIL INC
TSDF Alt EPA ID:	Not reported
TSDF Alt Name:	Not reported
Waste Code Description:	214 - Unspecified solvent mixture
RCRA Code:	F005
Meth Code:	H141 - Storage, Bulking, And/Or Transfer Off Site--No

EVAPCO WEST INC (Continued) **1000594320**

	Treatment/Reovery (H010-H129) Or (H131-H135)
Quantity Tons:	0.072
Waste Quantity:	20
Quantity Unit:	G
Additional Code 1:	F003
Additional Code 2:	D001
Additional Code 3:	Not reported
Additional Code 4:	Not reported
Additional Code 5:	Not reported
Shipment Date:	20111108
Creation Date:	1/20/2012 20:31:14
Receipt Date:	20111111
Manifest ID:	008644697JJK
Trans EPA ID:	CAD982413262
Trans Name:	EVERGREEN ENVIRONMENTAL SERVICES
Trans 2 EPA ID:	Not reported
Trans 2 Name:	Not reported
TSDF EPA ID:	CAD980887418
Trans Name:	EVERGREEN OIL INC
TSDF Alt EPA ID:	Not reported
TSDF Alt Name:	Not reported
Waste Code Description:	352 - Other organic solids
RCRA Code:	F005
Meth Code:	H141 - Storage, Bulking, And/Or Transfer Off Site--No Treatment/Reovery (H010-H129) Or (H131-H135)
Quantity Tons:	0.0925
Waste Quantity:	185
Quantity Unit:	P
Additional Code 1:	F003
Additional Code 2:	D008
Additional Code 3:	D001
Additional Code 4:	Not reported
Additional Code 5:	Not reported
Shipment Date:	20111108
Creation Date:	1/20/2012 20:31:14
Receipt Date:	20111111
Manifest ID:	008644697JJK
Trans EPA ID:	CAD982413262
Trans Name:	EVERGREEN ENVIRONMENTAL SERVICES
Trans 2 EPA ID:	Not reported
Trans 2 Name:	Not reported
TSDF EPA ID:	CAD980887418
Trans Name:	EVERGREEN OIL INC
TSDF Alt EPA ID:	Not reported
TSDF Alt Name:	Not reported
Waste Code Description:	181 - Other inorganic solid waste Organics
RCRA Code:	D010
Meth Code:	H141 - Storage, Bulking, And/Or Transfer Off Site--No Treatment/Reovery (H010-H129) Or (H131-H135)
Quantity Tons:	0.5365
Waste Quantity:	1073
Quantity Unit:	P
Additional Code 1:	D007
Additional Code 2:	D006
Additional Code 3:	D005

EVAPCO WEST INC (Continued) **1000594320**

Additional Code 4:	D004
Additional Code 5:	Not reported
Shipment Date:	20110923
Creation Date:	12/9/2011 18:30:51
Receipt Date:	20110930
Manifest ID:	008644619JJK
Trans EPA ID:	CAD982413262
Trans Name:	EVERGREEN ENVIRONMENTAL SERVICES
Trans 2 EPA ID:	Not reported
Trans 2 Name:	Not reported
TSDF EPA ID:	CAD980887418
Trans Name:	EVERGREEN OIL INC
TSDF Alt EPA ID:	Not reported
TSDF Alt Name:	Not reported
Waste Code Description:	223 - Unspecified oil-containing waste
RCRA Code:	Not reported
Meth Code:	H141 - Storage, Bulking, And/Or Transfer Off Site--No Treatment/Reovery (H010-H129) Or (H131-H135)
Quantity Tons:	0.048
Waste Quantity:	96
Quantity Unit:	P
Additional Code 1:	Not reported
Additional Code 2:	Not reported
Additional Code 3:	Not reported
Additional Code 4:	Not reported
Additional Code 5:	Not reported
Shipment Date:	20110923
Creation Date:	12/9/2011 18:30:51
Receipt Date:	20110930
Manifest ID:	008644619JJK
Trans EPA ID:	CAD982413262
Trans Name:	EVERGREEN ENVIRONMENTAL SERVICES
Trans 2 EPA ID:	Not reported
Trans 2 Name:	Not reported
TSDF EPA ID:	CAD980887418
Trans Name:	EVERGREEN OIL INC
TSDF Alt EPA ID:	Not reported
TSDF Alt Name:	Not reported
Waste Code Description:	181 - Other inorganic solid waste Organics
RCRA Code:	D010
Meth Code:	H141 - Storage, Bulking, And/Or Transfer Off Site--No Treatment/Reovery (H010-H129) Or (H131-H135)
Quantity Tons:	0.229
Waste Quantity:	458
Quantity Unit:	P
Additional Code 1:	D007
Additional Code 2:	D006
Additional Code 3:	D005
Additional Code 4:	D004
Additional Code 5:	Not reported

Additional Info:

Year:	2002
Gen EPA ID:	CAD983581398

EVAPCO WEST INC (Continued) **1000594320**

Shipment Date:	20021230
Creation Date:	5/18/2003 14:32:26
Receipt Date:	20030122
Manifest ID:	21759256
Trans EPA ID:	CAD982413262
Trans Name:	Not reported
Trans 2 EPA ID:	MAD039322250
Trans 2 Name:	Not reported
TSDF EPA ID:	CAD059494310
Trans Name:	Not reported
TSDF Alt EPA ID:	CAD059494310
TSDF Alt Name:	Not reported
Waste Code Description:	223 - Unspecified oil-containing waste
RCRA Code:	Not reported
Meth Code:	D99 - Disposal, Other
Quantity Tons:	0.5
Waste Quantity:	1000
Quantity Unit:	P
Additional Code 1:	Not reported
Additional Code 2:	Not reported
Additional Code 3:	Not reported
Additional Code 4:	Not reported
Additional Code 5:	Not reported

Shipment Date:	20021226
Creation Date:	4/1/2003 18:31:07
Receipt Date:	20021227
Manifest ID:	22234369
Trans EPA ID:	CAD009452657
Trans Name:	Not reported
Trans 2 EPA ID:	Not reported
Trans 2 Name:	Not reported
TSDF EPA ID:	CAD009452657
Trans Name:	Not reported
TSDF Alt EPA ID:	Not reported
TSDF Alt Name:	Not reported
Waste Code Description:	461 - Paint sludge
RCRA Code:	D001
Meth Code:	R01 - Recycler
Quantity Tons:	0.2975
Waste Quantity:	595
Quantity Unit:	P
Additional Code 1:	Not reported
Additional Code 2:	Not reported
Additional Code 3:	Not reported
Additional Code 4:	Not reported
Additional Code 5:	Not reported

Shipment Date:	20021031
Creation Date:	3/16/2007 18:30:20
Receipt Date:	20021122
Manifest ID:	21698737
Trans EPA ID:	CAD982413262
Trans Name:	Not reported
Trans 2 EPA ID:	MAD039322250
Trans 2 Name:	Not reported
TSDF EPA ID:	CAD059494310

EVAPCO WEST INC (Continued) **1000594320**

Trans Name:	Not reported
TSDF Alt EPA ID:	CAD059494310
TSDF Alt Name:	Not reported
Waste Code Description:	223 - Unspecified oil-containing waste
RCRA Code:	Not reported
Meth Code:	D99 - Disposal, Other
Quantity Tons:	0.25
Waste Quantity:	500
Quantity Unit:	P
Additional Code 1:	Not reported
Additional Code 2:	Not reported
Additional Code 3:	Not reported
Additional Code 4:	Not reported
Additional Code 5:	Not reported
Shipment Date:	20021016
Creation Date:	2/18/2003 18:31:24
Receipt Date:	20021017
Manifest ID:	22233243
Trans EPA ID:	CAD009452657
Trans Name:	Not reported
Trans 2 EPA ID:	CAD063547996
Trans 2 Name:	Not reported
TSDF EPA ID:	CAD009452657
Trans Name:	Not reported
TSDF Alt EPA ID:	Not reported
TSDF Alt Name:	Not reported
Waste Code Description:	461 - Paint sludge
RCRA Code:	D001
Meth Code:	R01 - Recycler
Quantity Tons:	0.155
Waste Quantity:	310
Quantity Unit:	P
Additional Code 1:	Not reported
Additional Code 2:	Not reported
Additional Code 3:	Not reported
Additional Code 4:	Not reported
Additional Code 5:	Not reported
Shipment Date:	20020719
Creation Date:	9/18/2002 18:32:45
Receipt Date:	20020719
Manifest ID:	20803997
Trans EPA ID:	CAD982413262
Trans Name:	Not reported
Trans 2 EPA ID:	Not reported
Trans 2 Name:	Not reported
TSDF EPA ID:	CAD982446882
Trans Name:	Not reported
TSDF Alt EPA ID:	Not reported
TSDF Alt Name:	Not reported
Waste Code Description:	221 - Waste oil and mixed oil
RCRA Code:	Not reported
Meth Code:	H01 - Transfer Station
Quantity Tons:	0.209
Waste Quantity:	55
Quantity Unit:	G

EVAPCO WEST INC (Continued) **1000594320**

Additional Code 1:	Not reported
Additional Code 2:	Not reported
Additional Code 3:	Not reported
Additional Code 4:	Not reported
Additional Code 5:	Not reported
Shipment Date:	20020718
Creation Date:	3/13/2003 18:31:17
Receipt Date:	20020730
Manifest ID:	21698718
Trans EPA ID:	CAD982413262
Trans Name:	Not reported
Trans 2 EPA ID:	SCR000074591
Trans 2 Name:	Not reported
TSDF EPA ID:	CAD059494310
Trans Name:	Not reported
TSDF Alt EPA ID:	Not reported
TSDF Alt Name:	Not reported
Waste Code Description:	223 - Unspecified oil-containing waste
RCRA Code:	Not reported
Meth Code:	H01 - Transfer Station
Quantity Tons:	0.2
Waste Quantity:	400
Quantity Unit:	P
Additional Code 1:	Not reported
Additional Code 2:	Not reported
Additional Code 3:	Not reported
Additional Code 4:	Not reported
Additional Code 5:	Not reported
Shipment Date:	20020610
Creation Date:	7/19/2002 15:57:28
Receipt Date:	20020610
Manifest ID:	21687763
Trans EPA ID:	CAD982413262
Trans Name:	Not reported
Trans 2 EPA ID:	Not reported
Trans 2 Name:	Not reported
TSDF EPA ID:	CAD982446882
Trans Name:	Not reported
TSDF Alt EPA ID:	Not reported
TSDF Alt Name:	Not reported
Waste Code Description:	221 - Waste oil and mixed oil
RCRA Code:	Not reported
Meth Code:	H01 - Transfer Station
Quantity Tons:	0.399
Waste Quantity:	105
Quantity Unit:	G
Additional Code 1:	Not reported
Additional Code 2:	Not reported
Additional Code 3:	Not reported
Additional Code 4:	Not reported
Additional Code 5:	Not reported
Shipment Date:	20020516
Creation Date:	7/19/2002 15:57:28
Receipt Date:	20020524

EVAPCO WEST INC (Continued) **1000594320**

Manifest ID:	21694144
Trans EPA ID:	CAD982413262
Trans Name:	Not reported
Trans 2 EPA ID:	SCR000074591
Trans 2 Name:	Not reported
TSDF EPA ID:	CAD059494310
Trans Name:	Not reported
TSDF Alt EPA ID:	Not reported
TSDF Alt Name:	Not reported
Waste Code Description:	223 - Unspecified oil-containing waste
RCRA Code:	Not reported
Meth Code:	H01 - Transfer Station
Quantity Tons:	0.25
Waste Quantity:	500
Quantity Unit:	P
Additional Code 1:	Not reported
Additional Code 2:	Not reported
Additional Code 3:	Not reported
Additional Code 4:	Not reported
Additional Code 5:	Not reported
Shipment Date:	20020515
Creation Date:	7/17/2002 18:35:51
Receipt Date:	20020515
Manifest ID:	21597666
Trans EPA ID:	CAD009452657
Trans Name:	Not reported
Trans 2 EPA ID:	Not reported
Trans 2 Name:	Not reported
TSDF EPA ID:	CAD009452657
Trans Name:	Not reported
TSDF Alt EPA ID:	Not reported
TSDF Alt Name:	Not reported
Waste Code Description:	461 - Paint sludge
RCRA Code:	D001
Meth Code:	- Not reported
Quantity Tons:	Not reported
Waste Quantity:	Not reported
Quantity Unit:	Not reported
Additional Code 1:	Not reported
Additional Code 2:	Not reported
Additional Code 3:	Not reported
Additional Code 4:	Not reported
Additional Code 5:	Not reported
Shipment Date:	20020515
Creation Date:	7/17/2002 18:35:51
Receipt Date:	20020515
Manifest ID:	21597666
Trans EPA ID:	CAD009452657
Trans Name:	Not reported
Trans 2 EPA ID:	Not reported
Trans 2 Name:	Not reported
TSDF EPA ID:	CAD009452657
Trans Name:	Not reported
TSDF Alt EPA ID:	Not reported
TSDF Alt Name:	Not reported

EVAPCO WEST INC (Continued) **1000594320**

Waste Code Description:	461 - Paint sludge
RCRA Code:	D001
Meth Code:	R01 - Recycler
Quantity Tons:	0.225
Waste Quantity:	450
Quantity Unit:	P
Additional Code 1:	Not reported
Additional Code 2:	Not reported
Additional Code 3:	Not reported
Additional Code 4:	Not reported
Additional Code 5:	Not reported

Additional Info:

Year:	2003
Gen EPA ID:	CAD983581398
Shipment Date:	20031211
Creation Date:	8/30/2004 14:52:16
Receipt Date:	20031211
Manifest ID:	23329896
Trans EPA ID:	CAD009452657
Trans Name:	ROMIC ENVIRONMENTAL TECH
Trans 2 EPA ID:	Not reported
Trans 2 Name:	Not reported
TSDF EPA ID:	CAD009452657
Trans Name:	ROMIC ENVIRONMENTAL TECH
TSDF Alt EPA ID:	CAD009452657
TSDF Alt Name:	Not reported
Waste Code Description:	461 - Paint sludge
RCRA Code:	D001
Meth Code:	T03 - Treatment, Incineration
Quantity Tons:	0.2995
Waste Quantity:	599
Quantity Unit:	P
Additional Code 1:	Not reported
Additional Code 2:	Not reported
Additional Code 3:	Not reported
Additional Code 4:	Not reported
Additional Code 5:	Not reported
Shipment Date:	20031202
Creation Date:	8/11/2004 14:31:23
Receipt Date:	20031229
Manifest ID:	22609940
Trans EPA ID:	CAD982413262
Trans Name:	EVERGREEN ENVIRONMENTAL SERVICES
Trans 2 EPA ID:	CAD063547996
Trans 2 Name:	PHILIP TRANSPORATION & REMEDIATION INC
TSDF EPA ID:	NVD980895338
Trans Name:	21ST CENTRURY EMI
TSDF Alt EPA ID:	NVD980895338
TSDF Alt Name:	Not reported
Waste Code Description:	223 - Unspecified oil-containing waste
RCRA Code:	Not reported
Meth Code:	D80 - Disposal, Land Fill
Quantity Tons:	0.2
Waste Quantity:	400

EVAPCO WEST INC (Continued) **1000594320**

Quantity Unit:	P
Additional Code 1:	Not reported
Additional Code 2:	Not reported
Additional Code 3:	Not reported
Additional Code 4:	Not reported
Additional Code 5:	Not reported
Shipment Date:	20031113
Creation Date:	8/9/2004 8:48:13
Receipt Date:	20031113
Manifest ID:	22676587
Trans EPA ID:	CAD982413262
Trans Name:	EVERGREEN ENVIRONMENTAL SERVICES
Trans 2 EPA ID:	Not reported
Trans 2 Name:	Not reported
TSDF EPA ID:	CAD982446882
Trans Name:	EVERGREEN ENVIRONMENTAL SERVICES
TSDF Alt EPA ID:	CAD982446882
TSDF Alt Name:	Not reported
Waste Code Description:	221 - Waste oil and mixed oil
RCRA Code:	Not reported
Meth Code:	H01 - Transfer Station
Quantity Tons:	0.665
Waste Quantity:	175
Quantity Unit:	G
Additional Code 1:	Not reported
Additional Code 2:	Not reported
Additional Code 3:	Not reported
Additional Code 4:	Not reported
Additional Code 5:	Not reported
Shipment Date:	20031013
Creation Date:	8/3/2004 15:02:31
Receipt Date:	20031013
Manifest ID:	22975633
Trans EPA ID:	CAD009452657
Trans Name:	ROMIC ENVIRONMENTAL TECH
Trans 2 EPA ID:	Not reported
Trans 2 Name:	Not reported
TSDF EPA ID:	CAD009452657
Trans Name:	ROMIC ENVIRONMENTAL TECH
TSDF Alt EPA ID:	CAD009452657
TSDF Alt Name:	Not reported
Waste Code Description:	461 - Paint sludge
RCRA Code:	D001
Meth Code:	T03 - Treatment, Incineration
Quantity Tons:	0.095
Waste Quantity:	190
Quantity Unit:	P
Additional Code 1:	Not reported
Additional Code 2:	Not reported
Additional Code 3:	Not reported
Additional Code 4:	Not reported
Additional Code 5:	Not reported
Shipment Date:	20031013
Creation Date:	8/3/2004 15:02:31

EVAPCO WEST INC (Continued) **1000594320**

Receipt Date:	20031013
Manifest ID:	22975633
Trans EPA ID:	CAD009452657
Trans Name:	ROMIC ENVIRONMENTAL TECH
Trans 2 EPA ID:	Not reported
Trans 2 Name:	Not reported
TSDF EPA ID:	CAD009452657
Trans Name:	ROMIC ENVIRONMENTAL TECH
TSDF Alt EPA ID:	CAD009452657
TSDF Alt Name:	Not reported
Waste Code Description:	461 - Paint sludge
RCRA Code:	D001
Meth Code:	T03 - Treatment, Incineration
Quantity Tons:	0.149
Waste Quantity:	298
Quantity Unit:	P
Additional Code 1:	Not reported
Additional Code 2:	Not reported
Additional Code 3:	Not reported
Additional Code 4:	Not reported
Additional Code 5:	Not reported

Shipment Date:	20030827
Creation Date:	7/29/2004 7:43:54
Receipt Date:	20030827
Manifest ID:	22973415
Trans EPA ID:	CAD009452657
Trans Name:	Not reported
Trans 2 EPA ID:	Not reported
Trans 2 Name:	Not reported
TSDF EPA ID:	CAD009452657
Trans Name:	Not reported
TSDF Alt EPA ID:	CAD009452657
TSDF Alt Name:	Not reported
Waste Code Description:	181 - Other inorganic solid waste Organics
RCRA Code:	D001
Meth Code:	T03 - Treatment, Incineration
Quantity Tons:	0.035
Waste Quantity:	70
Quantity Unit:	P
Additional Code 1:	Not reported
Additional Code 2:	Not reported
Additional Code 3:	Not reported
Additional Code 4:	Not reported
Additional Code 5:	Not reported

Shipment Date:	20030815
Creation Date:	7/29/2004 7:43:54
Receipt Date:	20030815
Manifest ID:	22665418
Trans EPA ID:	CAD982413262
Trans Name:	Not reported
Trans 2 EPA ID:	Not reported
Trans 2 Name:	Not reported
TSDF EPA ID:	CAD982446882
Trans Name:	Not reported
TSDF Alt EPA ID:	CAD982446882

EVAPCO WEST INC (Continued) **1000594320**

TSDF Alt Name:	Not reported
Waste Code Description:	221 - Waste oil and mixed oil
RCRA Code:	Not reported
Meth Code:	H01 - Transfer Station
Quantity Tons:	0.38
Waste Quantity:	100
Quantity Unit:	G
Additional Code 1:	Not reported
Additional Code 2:	Not reported
Additional Code 3:	Not reported
Additional Code 4:	Not reported
Additional Code 5:	Not reported
Shipment Date:	20030716
Creation Date:	7/23/2004 9:16:48
Receipt Date:	20030716
Manifest ID:	22419972
Trans EPA ID:	CAD009452657
Trans Name:	Not reported
Trans 2 EPA ID:	Not reported
Trans 2 Name:	Not reported
TSDF EPA ID:	CAD009452657
Trans Name:	Not reported
TSDF Alt EPA ID:	CAD009452657
TSDF Alt Name:	Not reported
Waste Code Description:	461 - Paint sludge
RCRA Code:	D001
Meth Code:	R01 - Recycler
Quantity Tons:	0.298
Waste Quantity:	596
Quantity Unit:	P
Additional Code 1:	Not reported
Additional Code 2:	Not reported
Additional Code 3:	Not reported
Additional Code 4:	Not reported
Additional Code 5:	Not reported
Shipment Date:	20030716
Creation Date:	7/23/2004 9:16:48
Receipt Date:	20030716
Manifest ID:	22419972
Trans EPA ID:	CAD009452657
Trans Name:	Not reported
Trans 2 EPA ID:	Not reported
Trans 2 Name:	Not reported
TSDF EPA ID:	CAD009452657
Trans Name:	Not reported
TSDF Alt EPA ID:	CAD009452657
TSDF Alt Name:	Not reported
Waste Code Description:	461 - Paint sludge
RCRA Code:	D001
Meth Code:	- Not reported
Quantity Tons:	Not reported
Waste Quantity:	Not reported
Quantity Unit:	Not reported
Additional Code 1:	Not reported
Additional Code 2:	Not reported

EVAPCO WEST INC (Continued) **1000594320**

Additional Code 3:	Not reported
Additional Code 4:	Not reported
Additional Code 5:	Not reported
Shipment Date:	20030625
Creation Date:	7/22/2004 7:51:02
Receipt Date:	20030625
Manifest ID:	22665402
Trans EPA ID:	CAD982413262
Trans Name:	Not reported
Trans 2 EPA ID:	Not reported
Trans 2 Name:	Not reported
TSDF EPA ID:	CAD982446882
Trans Name:	Not reported
TSDF Alt EPA ID:	CAD982446882
TSDF Alt Name:	Not reported
Waste Code Description:	221 - Waste oil and mixed oil
RCRA Code:	Not reported
Meth Code:	H01 - Transfer Station
Quantity Tons:	0.855
Waste Quantity:	225
Quantity Unit:	G
Additional Code 1:	Not reported
Additional Code 2:	Not reported
Additional Code 3:	Not reported
Additional Code 4:	Not reported
Additional Code 5:	Not reported

Additional Info:

Year:	1996
Gen EPA ID:	CAD983581398
Shipment Date:	19961212
Creation Date:	5/21/1997 0:00:00
Receipt Date:	19961212
Manifest ID:	96700825
Trans EPA ID:	CAD009452657
Trans Name:	Not reported
Trans 2 EPA ID:	Not reported
Trans 2 Name:	Not reported
TSDF EPA ID:	CAD009452657
Trans Name:	Not reported
TSDF Alt EPA ID:	Not reported
TSDF Alt Name:	Not reported
Waste Code Description:	181 - Other inorganic solid waste Organics
RCRA Code:	D001
Meth Code:	T03 - Treatment, Incineration
Quantity Tons:	0.08
Waste Quantity:	160
Quantity Unit:	P
Additional Code 1:	Not reported
Additional Code 2:	Not reported
Additional Code 3:	Not reported
Additional Code 4:	Not reported
Additional Code 5:	Not reported
Shipment Date:	19961212

EVAPCO WEST INC (Continued) **1000594320**

Creation Date:	5/21/1997 0:00:00
Receipt Date:	19961212
Manifest ID:	96700825
Trans EPA ID:	CAD009452657
Trans Name:	Not reported
Trans 2 EPA ID:	Not reported
Trans 2 Name:	Not reported
TSDF EPA ID:	CAD009452657
Trans Name:	Not reported
TSDF Alt EPA ID:	Not reported
TSDF Alt Name:	Not reported
Waste Code Description:	352 - Other organic solids
RCRA Code:	D005
Meth Code:	T03 - Treatment, Incineration
Quantity Tons:	4.5175
Waste Quantity:	9035
Quantity Unit:	P
Additional Code 1:	Not reported
Additional Code 2:	Not reported
Additional Code 3:	Not reported
Additional Code 4:	Not reported
Additional Code 5:	Not reported

Shipment Date:	19961016
Creation Date:	5/20/1997 0:00:00
Receipt Date:	19961017
Manifest ID:	96352763
Trans EPA ID:	CAD009452657
Trans Name:	Not reported
Trans 2 EPA ID:	Not reported
Trans 2 Name:	Not reported
TSDF EPA ID:	CAD009452657
Trans Name:	Not reported
TSDF Alt EPA ID:	Not reported
TSDF Alt Name:	Not reported
Waste Code Description:	181 - Other inorganic solid waste Organics
RCRA Code:	D001
Meth Code:	T03 - Treatment, Incineration
Quantity Tons:	0.19
Waste Quantity:	380
Quantity Unit:	P
Additional Code 1:	Not reported
Additional Code 2:	Not reported
Additional Code 3:	Not reported
Additional Code 4:	Not reported
Additional Code 5:	Not reported

Shipment Date:	19961016
Creation Date:	5/20/1997 0:00:00
Receipt Date:	19961017
Manifest ID:	96352763
Trans EPA ID:	CAD009452657
Trans Name:	Not reported
Trans 2 EPA ID:	Not reported
Trans 2 Name:	Not reported
TSDF EPA ID:	CAD009452657
Trans Name:	Not reported

EVAPCO WEST INC (Continued) **1000594320**

TSDF Alt EPA ID:	Not reported
TSDF Alt Name:	Not reported
Waste Code Description:	352 - Other organic solids
RCRA Code:	D005
Meth Code:	R01 - Recycler
Quantity Tons:	1.4225
Waste Quantity:	2845
Quantity Unit:	P
Additional Code 1:	Not reported
Additional Code 2:	Not reported
Additional Code 3:	Not reported
Additional Code 4:	Not reported
Additional Code 5:	Not reported
Shipment Date:	19960730
Creation Date:	5/20/1997 0:00:00
Receipt Date:	19960731
Manifest ID:	95788590
Trans EPA ID:	CAD009452657
Trans Name:	Not reported
Trans 2 EPA ID:	Not reported
Trans 2 Name:	Not reported
TSDF EPA ID:	CAD009452657
Trans Name:	Not reported
TSDF Alt EPA ID:	Not reported
TSDF Alt Name:	Not reported
Waste Code Description:	181 - Other inorganic solid waste Organics
RCRA Code:	D001
Meth Code:	T03 - Treatment, Incineration
Quantity Tons:	0.175
Waste Quantity:	350
Quantity Unit:	P
Additional Code 1:	Not reported
Additional Code 2:	Not reported
Additional Code 3:	Not reported
Additional Code 4:	Not reported
Additional Code 5:	Not reported
Shipment Date:	19960730
Creation Date:	5/20/1997 0:00:00
Receipt Date:	19960731
Manifest ID:	95788590
Trans EPA ID:	CAD009452657
Trans Name:	Not reported
Trans 2 EPA ID:	Not reported
Trans 2 Name:	Not reported
TSDF EPA ID:	CAD009452657
Trans Name:	Not reported
TSDF Alt EPA ID:	Not reported
TSDF Alt Name:	Not reported
Waste Code Description:	352 - Other organic solids
RCRA Code:	D005
Meth Code:	T03 - Treatment, Incineration
Quantity Tons:	0.725
Waste Quantity:	1450
Quantity Unit:	P
Additional Code 1:	Not reported

EVAPCO WEST INC (Continued) **1000594320**

Additional Code 2:	Not reported
Additional Code 3:	Not reported
Additional Code 4:	Not reported
Additional Code 5:	Not reported
Shipment Date:	19960529
Creation Date:	5/30/1997 0:00:00
Receipt Date:	19960530
Manifest ID:	95789020
Trans EPA ID:	CAD009452657
Trans Name:	Not reported
Trans 2 EPA ID:	Not reported
Trans 2 Name:	Not reported
TSDF EPA ID:	CAD009452657
Trans Name:	Not reported
TSDF Alt EPA ID:	Not reported
TSDF Alt Name:	Not reported
Waste Code Description:	*** - Not reported
RCRA Code:	D001
Meth Code:	T03 - Treatment, Incineration
Quantity Tons:	0.2
Waste Quantity:	400
Quantity Unit:	P
Additional Code 1:	Not reported
Additional Code 2:	Not reported
Additional Code 3:	Not reported
Additional Code 4:	Not reported
Additional Code 5:	Not reported
Shipment Date:	19960529
Creation Date:	5/30/1997 0:00:00
Receipt Date:	19960530
Manifest ID:	95789020
Trans EPA ID:	CAD009452657
Trans Name:	Not reported
Trans 2 EPA ID:	Not reported
Trans 2 Name:	Not reported
TSDF EPA ID:	CAD009452657
Trans Name:	Not reported
TSDF Alt EPA ID:	Not reported
TSDF Alt Name:	Not reported
Waste Code Description:	352 - Other organic solids
RCRA Code:	D005
Meth Code:	R01 - Recycler
Quantity Tons:	2.75
Waste Quantity:	5500
Quantity Unit:	P
Additional Code 1:	Not reported
Additional Code 2:	Not reported
Additional Code 3:	Not reported
Additional Code 4:	Not reported
Additional Code 5:	Not reported
Shipment Date:	19960228
Creation Date:	10/4/1996 0:00:00
Receipt Date:	19960228
Manifest ID:	96054556

EVAPCO WEST INC (Continued) **1000594320**

Trans EPA ID:	CAD009452657
Trans Name:	Not reported
Trans 2 EPA ID:	Not reported
Trans 2 Name:	Not reported
TSDF EPA ID:	CAD009452657
Trans Name:	Not reported
TSDF Alt EPA ID:	Not reported
TSDF Alt Name:	Not reported
Waste Code Description:	181 - Other inorganic solid waste Organics
RCRA Code:	D001
Meth Code:	R01 - Recycler
Quantity Tons:	0.23
Waste Quantity:	460
Quantity Unit:	P
Additional Code 1:	Not reported
Additional Code 2:	Not reported
Additional Code 3:	Not reported
Additional Code 4:	Not reported
Additional Code 5:	Not reported

Shipment Date:	19960228
Creation Date:	10/4/1996 0:00:00
Receipt Date:	19960228
Manifest ID:	96054556
Trans EPA ID:	CAD009452657
Trans Name:	Not reported
Trans 2 EPA ID:	Not reported
Trans 2 Name:	Not reported
TSDF EPA ID:	CAD009452657
Trans Name:	Not reported
TSDF Alt EPA ID:	Not reported
TSDF Alt Name:	Not reported
Waste Code Description:	352 - Other organic solids
RCRA Code:	D005
Meth Code:	R01 - Recycler
Quantity Tons:	1.265
Waste Quantity:	2530
Quantity Unit:	P
Additional Code 1:	Not reported
Additional Code 2:	Not reported
Additional Code 3:	Not reported
Additional Code 4:	Not reported
Additional Code 5:	Not reported

Additional Info:

Year:	1994
Gen EPA ID:	CAD983581398

Shipment Date:	19941108
Creation Date:	3/28/1996 0:00:00
Receipt Date:	19941109
Manifest ID:	92674863
Trans EPA ID:	CAD009452657
Trans Name:	Not reported
Trans 2 EPA ID:	Not reported
Trans 2 Name:	Not reported
TSDF EPA ID:	CAD009452657

EVAPCO WEST INC (Continued) **1000594320**

Trans Name:	Not reported
TSDF Alt EPA ID:	CAD009452657
TSDF Alt Name:	Not reported
Waste Code Description:	352 - Other organic solids
RCRA Code:	D035
Meth Code:	R01 - Recycler
Quantity Tons:	1.6125
Waste Quantity:	3225
Quantity Unit:	P
Additional Code 1:	Not reported
Additional Code 2:	Not reported
Additional Code 3:	Not reported
Additional Code 4:	Not reported
Additional Code 5:	Not reported
Shipment Date:	19940913
Creation Date:	3/26/1996 0:00:00
Receipt Date:	19940913
Manifest ID:	92674862
Trans EPA ID:	CAD009452657
Trans Name:	Not reported
Trans 2 EPA ID:	Not reported
Trans 2 Name:	Not reported
TSDF EPA ID:	CAD009452657
Trans Name:	Not reported
TSDF Alt EPA ID:	CAD009452657
TSDF Alt Name:	Not reported
Waste Code Description:	352 - Other organic solids
RCRA Code:	D035
Meth Code:	R01 - Recycler
Quantity Tons:	1.6525
Waste Quantity:	3305
Quantity Unit:	P
Additional Code 1:	Not reported
Additional Code 2:	Not reported
Additional Code 3:	Not reported
Additional Code 4:	Not reported
Additional Code 5:	Not reported
Shipment Date:	19940712
Creation Date:	3/26/1996 0:00:00
Receipt Date:	19940712
Manifest ID:	92673599
Trans EPA ID:	CAD009452657
Trans Name:	Not reported
Trans 2 EPA ID:	Not reported
Trans 2 Name:	Not reported
TSDF EPA ID:	CAD009452657
Trans Name:	Not reported
TSDF Alt EPA ID:	CAD009452657
TSDF Alt Name:	Not reported
Waste Code Description:	352 - Other organic solids
RCRA Code:	D035
Meth Code:	R01 - Recycler
Quantity Tons:	4.075
Waste Quantity:	8150
Quantity Unit:	P

EVAPCO WEST INC (Continued) **1000594320**

Additional Code 1:	Not reported
Additional Code 2:	Not reported
Additional Code 3:	Not reported
Additional Code 4:	Not reported
Additional Code 5:	Not reported
Shipment Date:	19940510
Creation Date:	3/25/1996 0:00:00
Receipt Date:	19940510
Manifest ID:	91719634
Trans EPA ID:	CAD009452657
Trans Name:	Not reported
Trans 2 EPA ID:	Not reported
Trans 2 Name:	Not reported
TSDF EPA ID:	CAD009452657
Trans Name:	Not reported
TSDF Alt EPA ID:	CAD009452657
TSDF Alt Name:	Not reported
Waste Code Description:	352 - Other organic solids
RCRA Code:	D035
Meth Code:	D99 - Disposal, Other
Quantity Tons:	1.0975
Waste Quantity:	2195
Quantity Unit:	P
Additional Code 1:	Not reported
Additional Code 2:	Not reported
Additional Code 3:	Not reported
Additional Code 4:	Not reported
Additional Code 5:	Not reported
Shipment Date:	19940308
Creation Date:	10/5/1995 0:00:00
Receipt Date:	19940308
Manifest ID:	91719633
Trans EPA ID:	CAD009452657
Trans Name:	Not reported
Trans 2 EPA ID:	Not reported
Trans 2 Name:	Not reported
TSDF EPA ID:	CAD009452657
Trans Name:	Not reported
TSDF Alt EPA ID:	Not reported
TSDF Alt Name:	Not reported
Waste Code Description:	352 - Other organic solids
RCRA Code:	D035
Meth Code:	D99 - Disposal, Other
Quantity Tons:	1.2175
Waste Quantity:	2435
Quantity Unit:	P
Additional Code 1:	Not reported
Additional Code 2:	Not reported
Additional Code 3:	Not reported
Additional Code 4:	Not reported
Additional Code 5:	Not reported

Additional Info:

Year:	2010
Gen EPA ID:	CAD983581398

EVAPCO WEST INC (Continued) **1000594320**

Shipment Date:	20101213
Creation Date:	2/19/2011 18:30:18
Receipt Date:	20101216
Manifest ID:	005767964JJK
Trans EPA ID:	CAD982413262
Trans Name:	EVERGREEN ENVIRONMENTAL SERVICES
Trans 2 EPA ID:	Not reported
Trans 2 Name:	Not reported
TSDF EPA ID:	CAD980887418
Trans Name:	EVERGREEN OIL INC
TSDF Alt EPA ID:	Not reported
TSDF Alt Name:	Not reported
Waste Code Description:	181 - Other inorganic solid waste Organics
RCRA Code:	D010
Meth Code:	H141 - Storage, Bulking, And/Or Transfer Off Site--No Treatment/Reovery (H010-H129) Or (H131-H135)
Quantity Tons:	0.155
Waste Quantity:	310
Quantity Unit:	P
Additional Code 1:	D007
Additional Code 2:	D006
Additional Code 3:	D005
Additional Code 4:	D004
Additional Code 5:	Not reported

Shipment Date:	20101213
Creation Date:	2/19/2011 18:30:18
Receipt Date:	20101216
Manifest ID:	005767964JJK
Trans EPA ID:	CAD982413262
Trans Name:	EVERGREEN ENVIRONMENTAL SERVICES
Trans 2 EPA ID:	Not reported
Trans 2 Name:	Not reported
TSDF EPA ID:	CAD980887418
Trans Name:	EVERGREEN OIL INC
TSDF Alt EPA ID:	Not reported
TSDF Alt Name:	Not reported
Waste Code Description:	181 - Other inorganic solid waste Organics
RCRA Code:	Not reported
Meth Code:	H141 - Storage, Bulking, And/Or Transfer Off Site--No Treatment/Reovery (H010-H129) Or (H131-H135)
Quantity Tons:	0.0655
Waste Quantity:	131
Quantity Unit:	P
Additional Code 1:	Not reported
Additional Code 2:	Not reported
Additional Code 3:	Not reported
Additional Code 4:	Not reported
Additional Code 5:	Not reported

Shipment Date:	20101213
Creation Date:	2/19/2011 18:30:18
Receipt Date:	20101216
Manifest ID:	005767964JJK
Trans EPA ID:	CAD982413262
Trans Name:	EVERGREEN ENVIRONMENTAL SERVICES
Trans 2 EPA ID:	Not reported

EVAPCO WEST INC (Continued) **1000594320**

Trans 2 Name:	Not reported
TSDF EPA ID:	CAD980887418
Trans Name:	EVERGREEN OIL INC
TSDF Alt EPA ID:	Not reported
TSDF Alt Name:	Not reported
Waste Code Description:	352 - Other organic solids
RCRA Code:	F005
Meth Code:	H141 - Storage, Bulking, And/Or Transfer Off Site--No Treatment/Reovery (H010-H129) Or (H131-H135)
Quantity Tons:	0.077
Waste Quantity:	154
Quantity Unit:	P
Additional Code 1:	F003
Additional Code 2:	D008
Additional Code 3:	D001
Additional Code 4:	Not reported
Additional Code 5:	Not reported
Shipment Date:	20101108
Creation Date:	1/3/2011 18:31:25
Receipt Date:	20101112
Manifest ID:	003780699JJK
Trans EPA ID:	CAD982413262
Trans Name:	EVERGREEN ENVIRONMENTAL SERVICES
Trans 2 EPA ID:	Not reported
Trans 2 Name:	Not reported
TSDF EPA ID:	CAD980887418
Trans Name:	EVERGREEN OIL INC
TSDF Alt EPA ID:	Not reported
TSDF Alt Name:	Not reported
Waste Code Description:	181 - Other inorganic solid waste Organics
RCRA Code:	D001
Meth Code:	H141 - Storage, Bulking, And/Or Transfer Off Site--No Treatment/Reovery (H010-H129) Or (H131-H135)
Quantity Tons:	0.144
Waste Quantity:	288
Quantity Unit:	P
Additional Code 1:	Not reported
Additional Code 2:	Not reported
Additional Code 3:	Not reported
Additional Code 4:	Not reported
Additional Code 5:	Not reported
Shipment Date:	20101108
Creation Date:	1/3/2011 18:31:25
Receipt Date:	20101112
Manifest ID:	003780699JJK
Trans EPA ID:	CAD982413262
Trans Name:	EVERGREEN ENVIRONMENTAL SERVICES
Trans 2 EPA ID:	Not reported
Trans 2 Name:	Not reported
TSDF EPA ID:	CAD980887418
Trans Name:	EVERGREEN OIL INC
TSDF Alt EPA ID:	Not reported
TSDF Alt Name:	Not reported
Waste Code Description:	214 - Unspecified solvent mixture
RCRA Code:	F005

EVAPCO WEST INC (Continued) **1000594320**

Meth Code:	H141 - Storage, Bulking, And/Or Transfer Off Site--No Treatment/Reovery (H010-H129) Or (H131-H135)
Quantity Tons:	0.075
Waste Quantity:	150
Quantity Unit:	P
Additional Code 1:	F003
Additional Code 2:	D001
Additional Code 3:	Not reported
Additional Code 4:	Not reported
Additional Code 5:	Not reported
Shipment Date:	20101108
Creation Date:	1/3/2011 18:31:25
Receipt Date:	20101112
Manifest ID:	003780699JJK
Trans EPA ID:	CAD982413262
Trans Name:	EVERGREEN ENVIRONMENTAL SERVICES
Trans 2 EPA ID:	Not reported
Trans 2 Name:	Not reported
TSDF EPA ID:	CAD980887418
Trans Name:	EVERGREEN OIL INC
TSDF Alt EPA ID:	Not reported
TSDF Alt Name:	Not reported
Waste Code Description:	352 - Other organic solids
RCRA Code:	F005
Meth Code:	H141 - Storage, Bulking, And/Or Transfer Off Site--No Treatment/Reovery (H010-H129) Or (H131-H135)
Quantity Tons:	0.0435
Waste Quantity:	87
Quantity Unit:	P
Additional Code 1:	F003
Additional Code 2:	D008
Additional Code 3:	D001
Additional Code 4:	Not reported
Additional Code 5:	Not reported
Shipment Date:	20101108
Creation Date:	1/3/2011 18:31:25
Receipt Date:	20101112
Manifest ID:	003780699JJK
Trans EPA ID:	CAD982413262
Trans Name:	EVERGREEN ENVIRONMENTAL SERVICES
Trans 2 EPA ID:	Not reported
Trans 2 Name:	Not reported
TSDF EPA ID:	CAD980887418
Trans Name:	EVERGREEN OIL INC
TSDF Alt EPA ID:	Not reported
TSDF Alt Name:	Not reported
Waste Code Description:	352 - Other organic solids
RCRA Code:	F005
Meth Code:	H141 - Storage, Bulking, And/Or Transfer Off Site--No Treatment/Reovery (H010-H129) Or (H131-H135)
Quantity Tons:	0.0925
Waste Quantity:	185
Quantity Unit:	P
Additional Code 1:	F003
Additional Code 2:	D008

EVAPCO WEST INC (Continued) **1000594320**

Additional Code 3:	D001
Additional Code 4:	Not reported
Additional Code 5:	Not reported
Shipment Date:	20101015
Creation Date:	12/30/2010 18:30:37
Receipt Date:	20101015
Manifest ID:	004263024JJK
Trans EPA ID:	CAD982413262
Trans Name:	EVERGREEN ENVIRONMENTAL SERVICES
Trans 2 EPA ID:	Not reported
Trans 2 Name:	Not reported
TSDF EPA ID:	CAD982446882
Trans Name:	EVERGREEN OIL INC - FRESNO
TSDF Alt EPA ID:	Not reported
TSDF Alt Name:	Not reported
Waste Code Description:	223 - Unspecified oil-containing waste
RCRA Code:	Not reported
Meth Code:	H141 - Storage, Bulking, And/Or Transfer Off Site--No Treatment/Reovery (H010-H129) Or (H131-H135)
Quantity Tons:	1.251
Waste Quantity:	300
Quantity Unit:	G
Additional Code 1:	Not reported
Additional Code 2:	Not reported
Additional Code 3:	Not reported
Additional Code 4:	Not reported
Additional Code 5:	Not reported
Shipment Date:	20101008
Creation Date:	1/3/2011 18:30:39
Receipt Date:	20101015
Manifest ID:	005767791JJK
Trans EPA ID:	CAD982413262
Trans Name:	EVERGREEN ENVIRONMENTAL SERVICES
Trans 2 EPA ID:	Not reported
Trans 2 Name:	Not reported
TSDF EPA ID:	CAD980887418
Trans Name:	EVERGREEN OIL INC
TSDF Alt EPA ID:	Not reported
TSDF Alt Name:	Not reported
Waste Code Description:	181 - Other inorganic solid waste Organics
RCRA Code:	D010
Meth Code:	H141 - Storage, Bulking, And/Or Transfer Off Site--No Treatment/Reovery (H010-H129) Or (H131-H135)
Quantity Tons:	0.225
Waste Quantity:	450
Quantity Unit:	P
Additional Code 1:	D007
Additional Code 2:	D006
Additional Code 3:	D005
Additional Code 4:	D004
Additional Code 5:	Not reported
Shipment Date:	20101008
Creation Date:	1/3/2011 18:30:39
Receipt Date:	20101015

EVAPCO WEST INC (Continued) **1000594320**

Manifest ID:	005767791JJK
Trans EPA ID:	CAD982413262
Trans Name:	EVERGREEN ENVIRONMENTAL SERVICES
Trans 2 EPA ID:	Not reported
Trans 2 Name:	Not reported
TSDF EPA ID:	CAD980887418
Trans Name:	EVERGREEN OIL INC
TSDF Alt EPA ID:	Not reported
TSDF Alt Name:	Not reported
Waste Code Description:	214 - Unspecified solvent mixture
RCRA Code:	F005
Meth Code:	H141 - Storage, Bulking, And/Or Transfer Off Site--No Treatment/Reovery (H010-H129) Or (H131-H135)
Quantity Tons:	0.036
Waste Quantity:	10
Quantity Unit:	G
Additional Code 1:	F003
Additional Code 2:	D001
Additional Code 3:	Not reported
Additional Code 4:	Not reported
Additional Code 5:	Not reported

Additional Info:

Year:	2005
Gen EPA ID:	CAD983581398
Shipment Date:	20051122
Creation Date:	1/2/2007 18:30:32
Receipt Date:	20051122
Manifest ID:	22676784
Trans EPA ID:	CAD982413262
Trans Name:	EVERGREEN ENVIRONMENTAL SERVICES
Trans 2 EPA ID:	Not reported
Trans 2 Name:	Not reported
TSDF EPA ID:	CAD982446882
Trans Name:	EVERGREEN ENVIRONMENTAL SERVICES
TSDF Alt EPA ID:	CAD982446882
TSDF Alt Name:	Not reported
Waste Code Description:	221 - Waste oil and mixed oil
RCRA Code:	Not reported
Meth Code:	H01 - Transfer Station
Quantity Tons:	1.33
Waste Quantity:	350
Quantity Unit:	G
Additional Code 1:	Not reported
Additional Code 2:	Not reported
Additional Code 3:	Not reported
Additional Code 4:	Not reported
Additional Code 5:	Not reported
Shipment Date:	20051109
Creation Date:	3/14/2006 16:14:03
Receipt Date:	Not reported
Manifest ID:	24343463
Trans EPA ID:	CAD982413262
Trans Name:	EVERGREEN ENVIRONMENTAL SERVICES
Trans 2 EPA ID:	CAD063547996

EVAPCO WEST INC (Continued) **1000594320**

Trans 2 Name:	PHILIP TRANSPORATION & REMEDIATION INC
TSDF EPA ID:	WAD991281767
Trans Name:	BURLINGTON ENVIRONMENTAL INC
TSDF Alt EPA ID:	Not reported
TSDF Alt Name:	Not reported
Waste Code Description:	223 - Unspecified oil-containing waste
RCRA Code:	Not reported
Meth Code:	- Not reported
Quantity Tons:	0.125
Waste Quantity:	250
Quantity Unit:	P
Additional Code 1:	Not reported
Additional Code 2:	Not reported
Additional Code 3:	Not reported
Additional Code 4:	Not reported
Additional Code 5:	Not reported
Shipment Date:	20051103
Creation Date:	3/14/2007 18:30:14
Receipt Date:	20051108
Manifest ID:	24699904
Trans EPA ID:	CAD009452657
Trans Name:	ROMIC ENVIRONMENTAL TECH
Trans 2 EPA ID:	Not reported
Trans 2 Name:	Not reported
TSDF EPA ID:	CAD009452657
Trans Name:	ROMIC ENVIRONMENTAL TECH
TSDF Alt EPA ID:	CAD009452657
TSDF Alt Name:	Not reported
Waste Code Description:	213 - Hydrocarbon solvents (benzene, hexane, Stoddard, etc.
RCRA Code:	D001
Meth Code:	R01 - Recycler
Quantity Tons:	0.1
Waste Quantity:	200
Quantity Unit:	P
Additional Code 1:	Not reported
Additional Code 2:	Not reported
Additional Code 3:	Not reported
Additional Code 4:	Not reported
Additional Code 5:	Not reported
Shipment Date:	20051018
Creation Date:	5/24/2006 18:32:16
Receipt Date:	20051021
Manifest ID:	24699773
Trans EPA ID:	CAD009452657
Trans Name:	ROMIC ENVIRONMENTAL TECH
Trans 2 EPA ID:	Not reported
Trans 2 Name:	Not reported
TSDF EPA ID:	CAD009452657
Trans Name:	ROMIC ENVIRONMENTAL TECH
TSDF Alt EPA ID:	CAD009452657
TSDF Alt Name:	Not reported
Waste Code Description:	461 - Paint sludge
RCRA Code:	D001
Meth Code:	T03 - Treatment, Incineration
Quantity Tons:	0.174

EVAPCO WEST INC (Continued) **1000594320**

Waste Quantity:	348
Quantity Unit:	P
Additional Code 1:	Not reported
Additional Code 2:	Not reported
Additional Code 3:	Not reported
Additional Code 4:	Not reported
Additional Code 5:	Not reported
Shipment Date:	20051018
Creation Date:	5/24/2006 18:32:16
Receipt Date:	20051021
Manifest ID:	24699773
Trans EPA ID:	CAD009452657
Trans Name:	ROMIC ENVIRONMENTAL TECH
Trans 2 EPA ID:	Not reported
Trans 2 Name:	Not reported
TSDF EPA ID:	CAD009452657
Trans Name:	ROMIC ENVIRONMENTAL TECH
TSDF Alt EPA ID:	CAD009452657
TSDF Alt Name:	Not reported
Waste Code Description:	181 - Other inorganic solid waste Organics
RCRA Code:	D001
Meth Code:	T03 - Treatment, Incineration
Quantity Tons:	0.075
Waste Quantity:	150
Quantity Unit:	P
Additional Code 1:	Not reported
Additional Code 2:	Not reported
Additional Code 3:	Not reported
Additional Code 4:	Not reported
Additional Code 5:	Not reported
Shipment Date:	20050920
Creation Date:	1/18/2006 10:22:44
Receipt Date:	20050920
Manifest ID:	22665069
Trans EPA ID:	CAD982413262
Trans Name:	EVERGREEN ENVIRONMENTAL SERVICES
Trans 2 EPA ID:	Not reported
Trans 2 Name:	Not reported
TSDF EPA ID:	CAD982446882
Trans Name:	EVERGREEN ENVIRONMENTAL SERVICES
TSDF Alt EPA ID:	CAD982446882
TSDF Alt Name:	Not reported
Waste Code Description:	221 - Waste oil and mixed oil
RCRA Code:	Not reported
Meth Code:	H01 - Transfer Station
Quantity Tons:	0.95
Waste Quantity:	250
Quantity Unit:	G
Additional Code 1:	Not reported
Additional Code 2:	Not reported
Additional Code 3:	Not reported
Additional Code 4:	Not reported
Additional Code 5:	Not reported
Shipment Date:	20050810

EVAPCO WEST INC (Continued) **1000594320**

Creation Date:	4/13/2006 18:46:51
Receipt Date:	20050810
Manifest ID:	24697057
Trans EPA ID:	CAD009452657
Trans Name:	ROMIC ENVIRONMENTAL TECH
Trans 2 EPA ID:	Not reported
Trans 2 Name:	Not reported
TSDF EPA ID:	CAD009452657
Trans Name:	ROMIC ENVIRONMENTAL TECH
TSDF Alt EPA ID:	CAD009452657
TSDF Alt Name:	Not reported
Waste Code Description:	461 - Paint sludge
RCRA Code:	D001
Meth Code:	T03 - Treatment, Incineration
Quantity Tons:	0.164
Waste Quantity:	328
Quantity Unit:	P
Additional Code 1:	Not reported
Additional Code 2:	Not reported
Additional Code 3:	Not reported
Additional Code 4:	Not reported
Additional Code 5:	Not reported

Shipment Date:	20050804
Creation Date:	4/13/2006 18:46:51
Receipt Date:	20050804
Manifest ID:	23796820
Trans EPA ID:	CAD982413262
Trans Name:	EVERGREEN ENVIRONMENTAL SERVICES
Trans 2 EPA ID:	Not reported
Trans 2 Name:	Not reported
TSDF EPA ID:	CAD982446882
Trans Name:	EVERGREEN ENVIRONMENTAL SERVICES
TSDF Alt EPA ID:	CAD982446882
TSDF Alt Name:	Not reported
Waste Code Description:	221 - Waste oil and mixed oil
RCRA Code:	Not reported
Meth Code:	H01 - Transfer Station
Quantity Tons:	0.646
Waste Quantity:	170
Quantity Unit:	G
Additional Code 1:	Not reported
Additional Code 2:	Not reported
Additional Code 3:	Not reported
Additional Code 4:	Not reported
Additional Code 5:	Not reported

Shipment Date:	20050803
Creation Date:	3/10/2006 10:49:15
Receipt Date:	20050902
Manifest ID:	24324695
Trans EPA ID:	CAD982413262
Trans Name:	EVERGREEN ENVIRONMENTAL SERVICES
Trans 2 EPA ID:	CAD063547996
Trans 2 Name:	PHILIP TRANSPORATION & REMEDIATION INC
TSDF EPA ID:	WAD991281767
Trans Name:	BURLINGTON ENVIRONMENTAL INC

EVAPCO WEST INC (Continued) **1000594320**

TSDF Alt EPA ID:	Not reported
TSDF Alt Name:	Not reported
Waste Code Description:	223 - Unspecified oil-containing waste
RCRA Code:	Not reported
Meth Code:	D80 - Disposal, Land Fill
Quantity Tons:	0.125
Waste Quantity:	250
Quantity Unit:	P
Additional Code 1:	Not reported
Additional Code 2:	Not reported
Additional Code 3:	Not reported
Additional Code 4:	Not reported
Additional Code 5:	Not reported
Shipment Date:	20050801
Creation Date:	10/28/2005 18:30:54
Receipt Date:	20050801
Manifest ID:	23803177
Trans EPA ID:	CAD982413262
Trans Name:	EVERGREEN ENVIRONMENTAL SERVICES
Trans 2 EPA ID:	Not reported
Trans 2 Name:	Not reported
TSDF EPA ID:	CAD982446882
Trans Name:	EVERGREEN ENVIRONMENTAL SERVICES
TSDF Alt EPA ID:	CAD982446882
TSDF Alt Name:	Not reported
Waste Code Description:	221 - Waste oil and mixed oil
RCRA Code:	Not reported
Meth Code:	H01 - Transfer Station
Quantity Tons:	0.95
Waste Quantity:	250
Quantity Unit:	G
Additional Code 1:	Not reported
Additional Code 2:	Not reported
Additional Code 3:	Not reported
Additional Code 4:	Not reported
Additional Code 5:	Not reported

Additional Info:

Year:	2000
Gen EPA ID:	CAD983581398
Shipment Date:	20001025
Creation Date:	1/24/2001 0:00:00
Receipt Date:	20001114
Manifest ID:	20112905
Trans EPA ID:	CAD982413262
Trans Name:	Not reported
Trans 2 EPA ID:	SCR000074591
Trans 2 Name:	Not reported
TSDF EPA ID:	CAD059494310
Trans Name:	Not reported
TSDF Alt EPA ID:	CAD059494310
TSDF Alt Name:	Not reported
Waste Code Description:	223 - Unspecified oil-containing waste
RCRA Code:	Not reported
Meth Code:	H01 - Transfer Station

EVAPCO WEST INC (Continued) **1000594320**

Quantity Tons:	0.25
Waste Quantity:	500
Quantity Unit:	P
Additional Code 1:	Not reported
Additional Code 2:	Not reported
Additional Code 3:	Not reported
Additional Code 4:	Not reported
Additional Code 5:	Not reported

Shipment Date:	20000927
Creation Date:	12/8/2000 0:00:00
Receipt Date:	20001002
Manifest ID:	20311726
Trans EPA ID:	CAD009452657
Trans Name:	Not reported
Trans 2 EPA ID:	Not reported
Trans 2 Name:	Not reported
TSDF EPA ID:	CAD009452657
Trans Name:	Not reported
TSDF Alt EPA ID:	CAD009452657
TSDF Alt Name:	Not reported
Waste Code Description:	461 - Paint sludge
RCRA Code:	D001
Meth Code:	T03 - Treatment, Incineration
Quantity Tons:	1.1
Waste Quantity:	2200
Quantity Unit:	P
Additional Code 1:	Not reported
Additional Code 2:	Not reported
Additional Code 3:	Not reported
Additional Code 4:	Not reported
Additional Code 5:	Not reported

Shipment Date:	20000927
Creation Date:	12/8/2000 0:00:00
Receipt Date:	20001002
Manifest ID:	20311726
Trans EPA ID:	CAD009452657
Trans Name:	Not reported
Trans 2 EPA ID:	Not reported
Trans 2 Name:	Not reported
TSDF EPA ID:	CAD009452657
Trans Name:	Not reported
TSDF Alt EPA ID:	CAD009452657
TSDF Alt Name:	Not reported
Waste Code Description:	181 - Other inorganic solid waste Organics
RCRA Code:	D001
Meth Code:	T03 - Treatment, Incineration
Quantity Tons:	0.8428
Waste Quantity:	1
Quantity Unit:	Y
Additional Code 1:	Not reported
Additional Code 2:	Not reported
Additional Code 3:	Not reported
Additional Code 4:	Not reported
Additional Code 5:	Not reported

EVAPCO WEST INC (Continued) **1000594320**

Shipment Date:	20000922
Creation Date:	12/13/2000 0:00:00
Receipt Date:	20000929
Manifest ID:	20112917
Trans EPA ID:	CAD982413262
Trans Name:	Not reported
Trans 2 EPA ID:	SCR000074591
Trans 2 Name:	Not reported
TSDF EPA ID:	CAD059494310
Trans Name:	Not reported
TSDF Alt EPA ID:	CAD059494310
TSDF Alt Name:	Not reported
Waste Code Description:	223 - Unspecified oil-containing waste
RCRA Code:	Not reported
Meth Code:	H01 - Transfer Station
Quantity Tons:	0.5
Waste Quantity:	1000
Quantity Unit:	P
Additional Code 1:	Not reported
Additional Code 2:	Not reported
Additional Code 3:	Not reported
Additional Code 4:	Not reported
Additional Code 5:	Not reported

Shipment Date:	20000811
Creation Date:	9/25/2000 0:00:00
Receipt Date:	20000811
Manifest ID:	99464690
Trans EPA ID:	CAD982413262
Trans Name:	Not reported
Trans 2 EPA ID:	Not reported
Trans 2 Name:	Not reported
TSDF EPA ID:	CAD982446882
Trans Name:	Not reported
TSDF Alt EPA ID:	CAD982446882
TSDF Alt Name:	Not reported
Waste Code Description:	221 - Waste oil and mixed oil
RCRA Code:	Not reported
Meth Code:	H01 - Transfer Station
Quantity Tons:	1.33
Waste Quantity:	350
Quantity Unit:	G
Additional Code 1:	Not reported
Additional Code 2:	Not reported
Additional Code 3:	Not reported
Additional Code 4:	Not reported
Additional Code 5:	Not reported

Shipment Date:	20000802
Creation Date:	10/30/2000 0:00:00
Receipt Date:	20000825
Manifest ID:	20112962
Trans EPA ID:	CAD982413262
Trans Name:	Not reported
Trans 2 EPA ID:	SCR000074591
Trans 2 Name:	Not reported
TSDF EPA ID:	CAD059494310

EVAPCO WEST INC (Continued) **1000594320**

Trans Name:	Not reported
TSDF Alt EPA ID:	CAD059494310
TSDF Alt Name:	Not reported
Waste Code Description:	223 - Unspecified oil-containing waste
RCRA Code:	Not reported
Meth Code:	H01 - Transfer Station
Quantity Tons:	0.25
Waste Quantity:	500
Quantity Unit:	P
Additional Code 1:	Not reported
Additional Code 2:	Not reported
Additional Code 3:	Not reported
Additional Code 4:	Not reported
Additional Code 5:	Not reported
Shipment Date:	20000726
Creation Date:	9/11/2000 0:00:00
Receipt Date:	20000727
Manifest ID:	20207324
Trans EPA ID:	CAD009452657
Trans Name:	Not reported
Trans 2 EPA ID:	Not reported
Trans 2 Name:	Not reported
TSDF EPA ID:	CAD009452657
Trans Name:	Not reported
TSDF Alt EPA ID:	CAD009452657
TSDF Alt Name:	Not reported
Waste Code Description:	461 - Paint sludge
RCRA Code:	D001
Meth Code:	R01 - Recycler
Quantity Tons:	0.1875
Waste Quantity:	375
Quantity Unit:	P
Additional Code 1:	Not reported
Additional Code 2:	Not reported
Additional Code 3:	Not reported
Additional Code 4:	Not reported
Additional Code 5:	Not reported
Shipment Date:	20000524
Creation Date:	7/12/2000 0:00:00
Receipt Date:	20000526
Manifest ID:	20067546
Trans EPA ID:	CAD009452657
Trans Name:	Not reported
Trans 2 EPA ID:	Not reported
Trans 2 Name:	Not reported
TSDF EPA ID:	CAD009452657
Trans Name:	Not reported
TSDF Alt EPA ID:	CAD009452657
TSDF Alt Name:	Not reported
Waste Code Description:	461 - Paint sludge
RCRA Code:	D001
Meth Code:	- Not reported
Quantity Tons:	0.45
Waste Quantity:	900
Quantity Unit:	P

EVAPCO WEST INC (Continued) **1000594320**

Additional Code 1:	Not reported
Additional Code 2:	Not reported
Additional Code 3:	Not reported
Additional Code 4:	Not reported
Additional Code 5:	Not reported
Shipment Date:	20000508
Creation Date:	8/2/2000 0:00:00
Receipt Date:	20000526
Manifest ID:	99471848
Trans EPA ID:	CAD982413262
Trans Name:	Not reported
Trans 2 EPA ID:	SCR000074591
Trans 2 Name:	Not reported
TSDF EPA ID:	CAD059494310
Trans Name:	Not reported
TSDF Alt EPA ID:	CAD059494310
TSDF Alt Name:	Not reported
Waste Code Description:	223 - Unspecified oil-containing waste
RCRA Code:	Not reported
Meth Code:	H01 - Transfer Station
Quantity Tons:	0.125
Waste Quantity:	250
Quantity Unit:	P
Additional Code 1:	Not reported
Additional Code 2:	Not reported
Additional Code 3:	Not reported
Additional Code 4:	Not reported
Additional Code 5:	Not reported
Shipment Date:	20000317
Creation Date:	5/23/2000 0:00:00
Receipt Date:	20000317
Manifest ID:	99478593
Trans EPA ID:	CAD982413262
Trans Name:	Not reported
Trans 2 EPA ID:	Not reported
Trans 2 Name:	Not reported
TSDF EPA ID:	CAD982446882
Trans Name:	Not reported
TSDF Alt EPA ID:	CAD982446882
TSDF Alt Name:	Not reported
Waste Code Description:	221 - Waste oil and mixed oil
RCRA Code:	Not reported
Meth Code:	H01 - Transfer Station
Quantity Tons:	0.874
Waste Quantity:	230
Quantity Unit:	G
Additional Code 1:	Not reported
Additional Code 2:	Not reported
Additional Code 3:	Not reported
Additional Code 4:	Not reported
Additional Code 5:	Not reported

Additional Info:

Year:	2001
Gen EPA ID:	CAD983581398

EVAPCO WEST INC (Continued) **1000594320**

Shipment Date:	20011212
Creation Date:	2/13/2002 0:00:00
Receipt Date:	20011212
Manifest ID:	21679270
Trans EPA ID:	CAD009452657
Trans Name:	Not reported
Trans 2 EPA ID:	Not reported
Trans 2 Name:	Not reported
TSDF EPA ID:	CAD009452657
Trans Name:	Not reported
TSDF Alt EPA ID:	Not reported
TSDF Alt Name:	Not reported
Waste Code Description:	181 - Other inorganic solid waste Organics
RCRA Code:	D001
Meth Code:	T03 - Treatment, Incineration
Quantity Tons:	0.15
Waste Quantity:	300
Quantity Unit:	P
Additional Code 1:	Not reported
Additional Code 2:	Not reported
Additional Code 3:	Not reported
Additional Code 4:	Not reported
Additional Code 5:	Not reported

Shipment Date:	20011212
Creation Date:	2/13/2002 0:00:00
Receipt Date:	20011212
Manifest ID:	21679270
Trans EPA ID:	CAD009452657
Trans Name:	Not reported
Trans 2 EPA ID:	Not reported
Trans 2 Name:	Not reported
TSDF EPA ID:	CAD009452657
Trans Name:	Not reported
TSDF Alt EPA ID:	Not reported
TSDF Alt Name:	Not reported
Waste Code Description:	281 - Adhesives
RCRA Code:	Not reported
Meth Code:	R01 - Recycler
Quantity Tons:	0.2293
Waste Quantity:	55
Quantity Unit:	G
Additional Code 1:	Not reported
Additional Code 2:	Not reported
Additional Code 3:	Not reported
Additional Code 4:	Not reported
Additional Code 5:	Not reported

Shipment Date:	20011207
Creation Date:	2/20/2002 0:00:00
Receipt Date:	20011221
Manifest ID:	20843029
Trans EPA ID:	CAD982413262
Trans Name:	Not reported
Trans 2 EPA ID:	SCR000074591
Trans 2 Name:	Not reported
TSDF EPA ID:	CAD059494310

EVAPCO WEST INC (Continued) **1000594320**

Trans Name:	Not reported
TSDF Alt EPA ID:	CAD059494310
TSDF Alt Name:	Not reported
Waste Code Description:	223 - Unspecified oil-containing waste
RCRA Code:	Not reported
Meth Code:	H01 - Transfer Station
Quantity Tons:	0.5
Waste Quantity:	1000
Quantity Unit:	P
Additional Code 1:	Not reported
Additional Code 2:	Not reported
Additional Code 3:	Not reported
Additional Code 4:	Not reported
Additional Code 5:	Not reported
Shipment Date:	20011017
Creation Date:	1/16/2002 0:00:00
Receipt Date:	20011018
Manifest ID:	21380834
Trans EPA ID:	CAD009452657
Trans Name:	Not reported
Trans 2 EPA ID:	Not reported
Trans 2 Name:	Not reported
TSDF EPA ID:	CAD009452657
Trans Name:	Not reported
TSDF Alt EPA ID:	CAD009452657
TSDF Alt Name:	Not reported
Waste Code Description:	461 - Paint sludge
RCRA Code:	D001
Meth Code:	R01 - Recycler
Quantity Tons:	0.475
Waste Quantity:	950
Quantity Unit:	P
Additional Code 1:	Not reported
Additional Code 2:	Not reported
Additional Code 3:	Not reported
Additional Code 4:	Not reported
Additional Code 5:	Not reported
Shipment Date:	20011001
Creation Date:	1/16/2002 0:00:00
Receipt Date:	20011012
Manifest ID:	20844819
Trans EPA ID:	CAD982413262
Trans Name:	Not reported
Trans 2 EPA ID:	SCR000074591
Trans 2 Name:	Not reported
TSDF EPA ID:	CAD059494310
Trans Name:	Not reported
TSDF Alt EPA ID:	Not reported
TSDF Alt Name:	Not reported
Waste Code Description:	223 - Unspecified oil-containing waste
RCRA Code:	Not reported
Meth Code:	H01 - Transfer Station
Quantity Tons:	0.25
Waste Quantity:	500
Quantity Unit:	P

EVAPCO WEST INC (Continued) **1000594320**

Additional Code 1:	Not reported
Additional Code 2:	Not reported
Additional Code 3:	Not reported
Additional Code 4:	Not reported
Additional Code 5:	Not reported
Shipment Date:	20010831
Creation Date:	10/23/2001 0:00:00
Receipt Date:	20010831
Manifest ID:	20804714
Trans EPA ID:	CAD982413262
Trans Name:	Not reported
Trans 2 EPA ID:	Not reported
Trans 2 Name:	Not reported
TSDF EPA ID:	CAD982446882
Trans Name:	Not reported
TSDF Alt EPA ID:	Not reported
TSDF Alt Name:	Not reported
Waste Code Description:	221 - Waste oil and mixed oil
RCRA Code:	Not reported
Meth Code:	H01 - Transfer Station
Quantity Tons:	1.045
Waste Quantity:	275
Quantity Unit:	G
Additional Code 1:	Not reported
Additional Code 2:	Not reported
Additional Code 3:	Not reported
Additional Code 4:	Not reported
Additional Code 5:	Not reported
Shipment Date:	20010530
Creation Date:	7/30/2001 0:00:00
Receipt Date:	20010531
Manifest ID:	20309671
Trans EPA ID:	CAD009452657
Trans Name:	Not reported
Trans 2 EPA ID:	Not reported
Trans 2 Name:	Not reported
TSDF EPA ID:	CAD009452657
Trans Name:	Not reported
TSDF Alt EPA ID:	Not reported
TSDF Alt Name:	Not reported
Waste Code Description:	461 - Paint sludge
RCRA Code:	D001
Meth Code:	R01 - Recycler
Quantity Tons:	0.245
Waste Quantity:	490
Quantity Unit:	P
Additional Code 1:	Not reported
Additional Code 2:	Not reported
Additional Code 3:	Not reported
Additional Code 4:	Not reported
Additional Code 5:	Not reported
Shipment Date:	20010502
Creation Date:	7/30/2001 0:00:00
Receipt Date:	20010515

EVAPCO WEST INC (Continued) **1000594320**

Manifest ID:	20118006
Trans EPA ID:	CAD982413262
Trans Name:	Not reported
Trans 2 EPA ID:	SCR000074591
Trans 2 Name:	Not reported
TSDF EPA ID:	CAD059494310
Trans Name:	Not reported
TSDF Alt EPA ID:	CAD059494310
TSDF Alt Name:	Not reported
Waste Code Description:	223 - Unspecified oil-containing waste
RCRA Code:	Not reported
Meth Code:	H01 - Transfer Station
Quantity Tons:	0.4
Waste Quantity:	800
Quantity Unit:	P
Additional Code 1:	Not reported
Additional Code 2:	Not reported
Additional Code 3:	Not reported
Additional Code 4:	Not reported
Additional Code 5:	Not reported
Shipment Date:	20010228
Creation Date:	4/30/2001 0:00:00
Receipt Date:	20010301
Manifest ID:	20305055
Trans EPA ID:	CAD009452657
Trans Name:	Not reported
Trans 2 EPA ID:	Not reported
Trans 2 Name:	Not reported
TSDF EPA ID:	CAD009452657
Trans Name:	Not reported
TSDF Alt EPA ID:	CAD009452657
TSDF Alt Name:	Not reported
Waste Code Description:	461 - Paint sludge
RCRA Code:	D001
Meth Code:	R01 - Recycler
Quantity Tons:	0.49
Waste Quantity:	980
Quantity Unit:	P
Additional Code 1:	Not reported
Additional Code 2:	Not reported
Additional Code 3:	Not reported
Additional Code 4:	Not reported
Additional Code 5:	Not reported
Shipment Date:	20010223
Creation Date:	4/30/2001 0:00:00
Receipt Date:	20010223
Manifest ID:	99896226
Trans EPA ID:	CAD982413262
Trans Name:	Not reported
Trans 2 EPA ID:	Not reported
Trans 2 Name:	Not reported
TSDF EPA ID:	CAD982446882
Trans Name:	Not reported
TSDF Alt EPA ID:	CAD982446882
TSDF Alt Name:	Not reported

EVAPCO WEST INC (Continued) **1000594320**

Waste Code Description:	221 - Waste oil and mixed oil
RCRA Code:	Not reported
Meth Code:	H01 - Transfer Station
Quantity Tons:	1.71
Waste Quantity:	450
Quantity Unit:	G
Additional Code 1:	Not reported
Additional Code 2:	Not reported
Additional Code 3:	Not reported
Additional Code 4:	Not reported
Additional Code 5:	Not reported

Additional Info:

Year:	1999
Gen EPA ID:	CAD983581398
Shipment Date:	19991216
Creation Date:	3/7/2000 0:00:00
Receipt Date:	19991216
Manifest ID:	99755707
Trans EPA ID:	CAD009452657
Trans Name:	Not reported
Trans 2 EPA ID:	Not reported
Trans 2 Name:	Not reported
TSDF EPA ID:	CAD009452657
Trans Name:	Not reported
TSDF Alt EPA ID:	CAD009452657
TSDF Alt Name:	Not reported
Waste Code Description:	181 - Other inorganic solid waste Organics
RCRA Code:	D001
Meth Code:	T03 - Treatment, Incineration
Quantity Tons:	0.3
Waste Quantity:	600
Quantity Unit:	P
Additional Code 1:	Not reported
Additional Code 2:	Not reported
Additional Code 3:	Not reported
Additional Code 4:	Not reported
Additional Code 5:	Not reported
Shipment Date:	19991210
Creation Date:	2/15/2000 0:00:00
Receipt Date:	19991210
Manifest ID:	99478569
Trans EPA ID:	CAD982413262
Trans Name:	Not reported
Trans 2 EPA ID:	Not reported
Trans 2 Name:	Not reported
TSDF EPA ID:	CAD982446882
Trans Name:	Not reported
TSDF Alt EPA ID:	CAD982446882
TSDF Alt Name:	Not reported
Waste Code Description:	221 - Waste oil and mixed oil
RCRA Code:	Not reported
Meth Code:	H01 - Transfer Station
Quantity Tons:	0.19
Waste Quantity:	50

EVAPCO WEST INC (Continued) **1000594320**

Quantity Unit:	G
Additional Code 1:	Not reported
Additional Code 2:	Not reported
Additional Code 3:	Not reported
Additional Code 4:	Not reported
Additional Code 5:	Not reported
Shipment Date:	19991210
Creation Date:	3/22/2000 0:00:00
Receipt Date:	20000107
Manifest ID:	98732628
Trans EPA ID:	CAD982413262
Trans Name:	Not reported
Trans 2 EPA ID:	SCR000074591
Trans 2 Name:	Not reported
TSDF EPA ID:	CAD059494310
Trans Name:	Not reported
TSDF Alt EPA ID:	CAD059494310
TSDF Alt Name:	Not reported
Waste Code Description:	223 - Unspecified oil-containing waste
RCRA Code:	Not reported
Meth Code:	H01 - Transfer Station
Quantity Tons:	0.25
Waste Quantity:	500
Quantity Unit:	P
Additional Code 1:	Not reported
Additional Code 2:	Not reported
Additional Code 3:	Not reported
Additional Code 4:	Not reported
Additional Code 5:	Not reported
Shipment Date:	19991124
Creation Date:	2/28/2000 0:00:00
Receipt Date:	19991129
Manifest ID:	99824167
Trans EPA ID:	CAD009452657
Trans Name:	Not reported
Trans 2 EPA ID:	Not reported
Trans 2 Name:	Not reported
TSDF EPA ID:	CAD009452657
Trans Name:	Not reported
TSDF Alt EPA ID:	CAD009452657
TSDF Alt Name:	Not reported
Waste Code Description:	461 - Paint sludge
RCRA Code:	D001
Meth Code:	R01 - Recycler
Quantity Tons:	0.25
Waste Quantity:	500
Quantity Unit:	P
Additional Code 1:	Not reported
Additional Code 2:	Not reported
Additional Code 3:	Not reported
Additional Code 4:	Not reported
Additional Code 5:	Not reported
Shipment Date:	19991025
Creation Date:	2/28/2000 0:00:00

EVAPCO WEST INC (Continued) **1000594320**

Receipt Date:	19991217
Manifest ID:	98732638
Trans EPA ID:	CAD982413262
Trans Name:	Not reported
Trans 2 EPA ID:	SCD987574647
Trans 2 Name:	Not reported
TSDF EPA ID:	CAD059494310
Trans Name:	Not reported
TSDF Alt EPA ID:	CAD059494310
TSDF Alt Name:	Not reported
Waste Code Description:	223 - Unspecified oil-containing waste
RCRA Code:	Not reported
Meth Code:	H01 - Transfer Station
Quantity Tons:	0.25
Waste Quantity:	500
Quantity Unit:	P
Additional Code 1:	Not reported
Additional Code 2:	Not reported
Additional Code 3:	Not reported
Additional Code 4:	Not reported
Additional Code 5:	Not reported

Shipment Date:	19991025
Creation Date:	12/17/1999 0:00:00
Receipt Date:	19991025
Manifest ID:	97488107
Trans EPA ID:	CAD982413262
Trans Name:	Not reported
Trans 2 EPA ID:	Not reported
Trans 2 Name:	Not reported
TSDF EPA ID:	CAD982446882
Trans Name:	Not reported
TSDF Alt EPA ID:	CAD982446882
TSDF Alt Name:	Not reported
Waste Code Description:	221 - Waste oil and mixed oil
RCRA Code:	Not reported
Meth Code:	H01 - Transfer Station
Quantity Tons:	0.76
Waste Quantity:	200
Quantity Unit:	G
Additional Code 1:	Not reported
Additional Code 2:	Not reported
Additional Code 3:	Not reported
Additional Code 4:	Not reported
Additional Code 5:	Not reported

Shipment Date:	19990917
Creation Date:	11/19/1999 0:00:00
Receipt Date:	19990924
Manifest ID:	98735253
Trans EPA ID:	CAD982413262
Trans Name:	Not reported
Trans 2 EPA ID:	SCD987574647
Trans 2 Name:	Not reported
TSDF EPA ID:	CAD059494310
Trans Name:	Not reported
TSDF Alt EPA ID:	CAD059494310

EVAPCO WEST INC (Continued) **1000594320**

TSDF Alt Name:	Not reported
Waste Code Description:	223 - Unspecified oil-containing waste
RCRA Code:	Not reported
Meth Code:	H01 - Transfer Station
Quantity Tons:	0.25
Waste Quantity:	500
Quantity Unit:	P
Additional Code 1:	Not reported
Additional Code 2:	Not reported
Additional Code 3:	Not reported
Additional Code 4:	Not reported
Additional Code 5:	Not reported
Shipment Date:	19990916
Creation Date:	11/18/1999 0:00:00
Receipt Date:	19990917
Manifest ID:	99545329
Trans EPA ID:	CAD009452657
Trans Name:	Not reported
Trans 2 EPA ID:	Not reported
Trans 2 Name:	Not reported
TSDF EPA ID:	CAD009452657
Trans Name:	Not reported
TSDF Alt EPA ID:	CAD009452657
TSDF Alt Name:	Not reported
Waste Code Description:	461 - Paint sludge
RCRA Code:	D001
Meth Code:	R01 - Recycler
Quantity Tons:	0.4
Waste Quantity:	800
Quantity Unit:	P
Additional Code 1:	Not reported
Additional Code 2:	Not reported
Additional Code 3:	Not reported
Additional Code 4:	Not reported
Additional Code 5:	Not reported
Shipment Date:	19990914
Creation Date:	11/18/1999 0:00:00
Receipt Date:	19990914
Manifest ID:	98737417
Trans EPA ID:	CAD982413262
Trans Name:	Not reported
Trans 2 EPA ID:	Not reported
Trans 2 Name:	Not reported
TSDF EPA ID:	CAD982446882
Trans Name:	Not reported
TSDF Alt EPA ID:	CAD982446882
TSDF Alt Name:	Not reported
Waste Code Description:	221 - Waste oil and mixed oil
RCRA Code:	Not reported
Meth Code:	H01 - Transfer Station
Quantity Tons:	0.38
Waste Quantity:	100
Quantity Unit:	G
Additional Code 1:	Not reported
Additional Code 2:	Not reported

EVAPCO WEST INC (Continued) **1000594320**

Additional Code 3:	Not reported
Additional Code 4:	Not reported
Additional Code 5:	Not reported
Shipment Date:	19990617
Creation Date:	8/19/1999 0:00:00
Receipt Date:	19990617
Manifest ID:	99075123
Trans EPA ID:	CAD009452657
Trans Name:	Not reported
Trans 2 EPA ID:	Not reported
Trans 2 Name:	Not reported
TSDF EPA ID:	CAD009452657
Trans Name:	Not reported
TSDF Alt EPA ID:	CAD009452657
TSDF Alt Name:	Not reported
Waste Code Description:	461 - Paint sludge
RCRA Code:	D001
Meth Code:	R01 - Recycler
Quantity Tons:	0.35
Waste Quantity:	700
Quantity Unit:	P
Additional Code 1:	Not reported
Additional Code 2:	Not reported
Additional Code 3:	Not reported
Additional Code 4:	Not reported
Additional Code 5:	Not reported

WDS:

Name:	EVAPCO WEST INC
Address:	1900 ALMOND AVE
City:	MADERA
Facility ID:	5F 20I009391
Facility Type:	Not reported
Facility Status:	Active - Any facility with a continuous or seasonal discharge that is under Waste Discharge Requirements.
NPDES Number:	CAS000001 The 1st 2 characters designate the state. The remaining 7 are assigned by the Regional Board
Subregion:	0
Facility Telephone:	Not reported
Facility Contact:	Not reported
Agency Name:	EVAPCO INC
Agency Address:	Not reported
Agency City,St,Zip:	0
Agency Contact:	Not reported
Agency Telephone:	Not reported
Agency Type:	Not reported
SIC Code:	0
SIC Code 2:	Not reported
Primary Waste Type:	Not reported
Primary Waste:	Not reported
Waste Type2:	Not reported
Waste2:	Not reported
Primary Waste Type:	Not reported
Secondary Waste:	Not reported
Secondary Waste Type:	Not reported
Design Flow:	0

EVAPCO WEST INC (Continued) **1000594320**

Baseline Flow: 0
Reclamation: Not reported
POTW: Not reported
Treat To Water: Minor Threat to Water Quality. A violation of a regional board order should cause a relatively minor impairment of beneficial uses compared to a major or minor threat. Not: All nurds without a TTWQ will be considered a minor threat to water quality unless coded at a higher Level. A Zero (0) may be used to code those NURDS that are found to represent no threat to water quality.
Complexity: Category C - Facilities having no waste treatment systems, such as cooling water dischargers or thosewho must comply through best management practices, facilities with passive waste treatment and disposal systems, such as septic systems with subsurface disposal, or dischargers having waste storage systems with land disposal such as dairy waste ponds.

CERS:
Name: EVAPCO WEST INC
Address: 1900 ALMOND AVE
City,State,Zip: MADERA, CA 93637-5208
Site ID: 466965
CERS ID: 110002843629
CERS Description: US EPA Air Emission Inventory System (EIS)

Affiliation:
Affiliation Type Desc: Environmental Contact
Entity Name: Valerie Gonzalez
Entity Title: Not reported
Affiliation Address: 1900 W ALMOND AVE
Affiliation City: MADERA
Affiliation State: Not reported
Affiliation Country: Not reported
Affiliation Zip: Not reported
Affiliation Phone: Not reported

Affiliation Type Desc: Facility Owner
Entity Name: JOHN LANE
Entity Title: VP
Affiliation Address: Not reported
Affiliation City: Not reported
Affiliation State: Not reported
Affiliation Country: Not reported
Affiliation Zip: Not reported
Affiliation Phone: Not reported

Affiliation Type Desc: Environmental Contact
Entity Name: JOHN W LANE
Entity Title: VP
Affiliation Address: Not reported
Affiliation City: Not reported
Affiliation State: Not reported
Affiliation Country: Not reported
Affiliation Zip: Not reported
Affiliation Phone: Not reported

EVAPCO WEST INC (Continued) **1000594320**

HWTS:

Name:	EVAPCO WEST INC
Address:	1900 ALMOND AVE
Address 2:	Not reported
City,State,Zip:	MADERA, CA 936370000
EPA ID:	CAD983581398
Inactive Date:	Not reported
Create Date:	05/14/1991
Last Act Date:	07/21/2020
Mailing Name:	Not reported
Mailing Address:	1900 W ALMOND AVE
Mailing Address 2:	Not reported
Mailing City,State,Zip:	MADERA, CA 936370000
Owner Name:	EVAPCO, INC
Owner Address:	5151 ALLENDALE LN
Owner Address 2:	Not reported
Owner City,State,Zip:	TANEYTOWN, MD 217870000
Contact Name:	VALERIE GONZALEZ
Contact Address:	1900 W. ALMOND AVE
Contact Address 2:	Not reported
City,State,Zip:	MADERA, CA 93637

NAICS:

EPA ID:	CAD983581398
Create Date:	2002-03-14 16:36:27.000
NAICS Code:	3334
NAICS Description:	Ventilation, Heating, Air-Conditioning, and Commercial Refrigeration Equipment Manufacturing
Issued EPA ID Date:	1991-05-14 00:00:00
Inactive Date:	Not reported
Facility Name:	EVAPCO WEST INC
Facility Address:	1900 ALMOND AVE
Facility Address 2:	Not reported
Facility City:	MADERA
Facility County:	Not reported
Facility State:	CA
Facility Zip:	936370000

EPA ID:	CAD983581398
Create Date:	2003-10-23 15:27:19.000
NAICS Code:	333415
NAICS Description:	Air-Conditioning and Warm Air Heating Equipment and Commercial and Industrial Refrigeration Equipment Manufacturing
Issued EPA ID Date:	1991-05-14 00:00:00
Inactive Date:	Not reported
Facility Name:	EVAPCO WEST INC
Facility Address:	1900 ALMOND AVE
Facility Address 2:	Not reported
Facility City:	MADERA
Facility County:	Not reported
Facility State:	CA
Facility Zip:	936370000

EPA ID:	CAD983581398
Create Date:	2003-10-23 15:27:19.000
NAICS Code:	333415
NAICS Description:	Air-Conditioning and Warm Air Heating Equipment and Commercial and

EVAPCO WEST INC (Continued) **1000594320**

Industrial Refrigeration Equipment Manufacturing

Issued EPA ID Date:	1991-05-14 00:00:00
Inactive Date:	Not reported
Facility Name:	EVAPCO WEST INC
Facility Address:	1900 ALMOND AVE
Facility Address 2:	Not reported
Facility City:	MADERA
Facility County:	Not reported
Facility State:	CA
Facility Zip:	936370000

G29
SSW
1/4-1/2
0.339 mi.
1790 ft.

Relative:
Higher

Actual:
257 ft.

KIMTRUSS CORPORATION
2200 ALMOND ST.
MADERA, CA 93637

Site 1 of 2 in cluster G

RCRA-SQG **1000420464**
LUST **CAD982480790**
FINDS
ECHO
Cortese
HAZNET
HIST CORTESE
CERS
HWTS

RCRA-SQG:

Date Form Received by Agency:	1996-09-01 00:00:00.0
Handler Name:	KIMTRUSS CORPORATION
Handler Address:	2200 ALMOND ST.
Handler City,State,Zip:	MADERA, CA 93637
EPA ID:	CAD982480790
Contact Name:	Not reported
Contact Address:	Not reported
Contact City,State,Zip:	Not reported
Contact Telephone:	Not reported
Contact Fax:	Not reported
Contact Email:	Not reported
Contact Title:	Not reported
EPA Region:	09
Land Type:	Not reported
Federal Waste Generator Description:	Small Quantity Generator
Non-Notifier:	Not reported
Biennial Report Cycle:	Not reported
Accessibility:	Not reported
Active Site Indicator:	Handler Activities
State District Owner:	CA
State District:	5
Mailing Address:	ALMOND ST.
Mailing City,State,Zip:	MADERA, CA 93637
Owner Name:	AMCIL HOLDING CO
Owner Type:	County
Operator Name:	NOT REQUIRED
Operator Type:	County
Short-Term Generator Activity:	No
Importer Activity:	No
Mixed Waste Generator:	No
Transporter Activity:	No
Transfer Facility Activity:	No
Recycler Activity with Storage:	No
Small Quantity On-Site Burner Exemption:	No
Smelting Melting and Refining Furnace Exemption:	No

KIMTRUSS CORPORATION (Continued) **1000420464**

Underground Injection Control:	No
Off-Site Waste Receipt:	No
Universal Waste Indicator:	No
Universal Waste Destination Facility:	No
Federal Universal Waste:	No
Active Site Fed-Reg Treatment Storage and Disposal Facility:	Not reported
Active Site Converter Treatment storage and Disposal Facility:	Not reported
Active Site State-Reg Treatment Storage and Disposal Facility:	Not reported
Active Site State-Reg Handler:	---
Federal Facility Indicator:	Not reported
Hazardous Secondary Material Indicator:	NN
Sub-Part K Indicator:	Not reported
Commercial TSD Indicator:	No
Treatment Storage and Disposal Type:	Not reported
2018 GPRA Permit Baseline:	Not on the Baseline
2018 GPRA Renewals Baseline:	Not on the Baseline
Permit Renewals Workload Universe:	Not reported
Permit Workload Universe:	Not reported
Permit Progress Universe:	Not reported
Post-Closure Workload Universe:	Not reported
Closure Workload Universe:	Not reported
202 GPRA Corrective Action Baseline:	No
Corrective Action Workload Universe:	No
Subject to Corrective Action Universe:	No
Non-TSDFs Where RCRA CA has Been Imposed Universe:	No
TSDFs Potentially Subject to CA Under 3004 (u)/(v) Universe:	No
TSDFs Only Subject to CA under Discretionary Auth Universe:	No
Corrective Action Priority Ranking:	No NCAPS ranking
Environmental Control Indicator:	No
Institutional Control Indicator:	No
Human Exposure Controls Indicator:	N/A
Groundwater Controls Indicator:	N/A
Operating TSDF Universe:	Not reported
Full Enforcement Universe:	Not reported
Significant Non-Complier Universe:	No
Unaddressed Significant Non-Complier Universe:	No
Addressed Significant Non-Complier Universe:	No
Significant Non-Complier With a Compliance Schedule Universe:	No
Financial Assurance Required:	Not reported
Handler Date of Last Change:	2000-09-15 17:30:25.0
Recognized Trader-Importer:	No
Recognized Trader-Exporter:	No
Importer of Spent Lead Acid Batteries:	No
Exporter of Spent Lead Acid Batteries:	No
Recycler Activity Without Storage:	Not reported
Manifest Broker:	Not reported
Sub-Part P Indicator:	No

Handler - Owner Operator:

Owner/Operator Indicator:	Operator
Owner/Operator Name:	NOT REQUIRED
Legal Status:	County
Date Became Current:	Not reported
Date Ended Current:	Not reported
Owner/Operator Address:	NOT REQUIRED
Owner/Operator City,State,Zip:	NOT REQUIRED, ME 99999

KIMTRUSS CORPORATION (Continued) **1000420464**

Owner/Operator Telephone:	415-555-1212
Owner/Operator Telephone Ext:	Not reported
Owner/Operator Fax:	Not reported
Owner/Operator Email:	Not reported
Owner/Operator Indicator:	Owner
Owner/Operator Name:	AMCIL HOLDING CO
Legal Status:	County
Date Became Current:	Not reported
Date Ended Current:	Not reported
Owner/Operator Address:	NOT REQUIRED
Owner/Operator City,State,Zip:	NOT REQUIRED, ME 99999
Owner/Operator Telephone:	415-555-1212
Owner/Operator Telephone Ext:	Not reported
Owner/Operator Fax:	Not reported
Owner/Operator Email:	Not reported

Historic Generators:

Receive Date:	1996-09-01 00:00:00.0
Handler Name: KIMTRUSS CORPORATION	
Federal Waste Generator Description:	Small Quantity Generator
State District Owner:	CA
Large Quantity Handler of Universal Waste:	No
Recognized Trader Importer:	No
Recognized Trader Exporter:	No
Spent Lead Acid Battery Importer:	No
Spent Lead Acid Battery Exporter:	No
Current Record:	Yes
Non Storage Recycler Activity:	Not reported
Electronic Manifest Broker:	Not reported

List of NAICS Codes and Descriptions:

NAICS Codes:	No NAICS Codes Found

Facility Has Received Notices of Violations:

Violations:	No Violations Found

Evaluation Action Summary:

Evaluations:	No Evaluations Found

LUST:

Name:	KIMTRUSS CORPORATION
Address:	2200 ALMOND DR
City,State,Zip:	MADERA, CA 93637
Lead Agency:	MADERA COUNTY
Case Type:	LUST Cleanup Site
Geo Track:	http://geotracker.waterboards.ca.gov/profile_report.asp?global_id=T0603900133
Global Id:	T0603900133
Latitude:	36.9455725
Longitude:	-120.0632438
Status:	Completed - Case Closed
Status Date:	07/31/1995
Case Worker:	ADR
RB Case Number:	5T20000136

KIMTRUSS CORPORATION (Continued) **1000420464**

Local Agency: MADERA COUNTY
File Location: Not reported
Local Case Number: Not reported
Potential Media Affect: Soil
Potential Contaminants of Concern: Gasoline
Site History: Not reported

LUST:
Global Id: T0603900133
Contact Type: Local Agency Caseworker
Contact Name: ANN ROLAN
Organization Name: MADERA COUNTY
Address: 2037 WEST CLEVELAND
City: MADERA
Email: arolan@madera-county.com
Phone Number: Not reported

Global Id: T0603900133
Contact Type: Regional Board Caseworker
Contact Name: JEFFREY HANNEL
Organization Name: CENTRAL VALLEY RWQCB (REGION 5F)
Address: 1685 E STREET
City: FRESNO
Email: jhannel@waterboards.ca.gov
Phone Number: Not reported

LUST:
Global Id: T0603900133
Action Type: Other
Date: 10/09/1993
Action: Leak Discovery

Global Id: T0603900133
Action Type: Other
Date: 11/24/1993
Action: Leak Reported

Global Id: T0603900133
Action Type: ENFORCEMENT
Date: 07/21/2010
Action: Closure/No Further Action Letter

LUST:
Global Id: T0603900133
Status: Open - Case Begin Date
Status Date: 10/09/1993

Global Id: T0603900133
Status: Open - Site Assessment
Status Date: 11/24/1993

Global Id: T0603900133
Status: Completed - Case Closed
Status Date: 07/31/1995

KIMTRUSS CORPORATION (Continued) **1000420464**

LUST REG 5:

Name:	KIMTRUSS CORPORATION
Address:	2200 ALMOND DR
City:	MADERA
Region:	5
Status:	Case Closed
Case Number:	5T20000136
Case Type:	Soil only
Substance:	GASOLINE
Staff Initials:	JWH
Lead Agency:	Local
Program:	LUST
MTBE Code:	N/A

FINDS:

Registry ID: 110002824999

Click Here:

Environmental Interest/Information System:

RCRAInfo is a national information system that supports the Resource Conservation and Recovery Act (RCRA) program through the tracking of events and activities related to facilities that generate, transport, and treat, store, or dispose of hazardous waste. RCRAInfo allows RCRA program staff to track the notification, permit, compliance, and corrective action activities required under RCRA.
STATE MASTER

Click this hyperlink while viewing on your computer to access additional FINDS: detail in the EDR Site Report.

ECHO:

Envid:	1000420464
Registry ID:	110002824999
DFR URL:	http://echo.epa.gov/detailed-facility-report?fid=110002824999
Name:	KIMTRUSS CORPORATION
Address:	2200 ALMOND ST.
City,State,Zip:	MADERA, CA 93637

CORTESE:

Name:	KIMTRUSS CORPORATION
Address:	2200 ALMOND DR
City,State,Zip:	MADERA, CA 93637
Region:	CORTESE
Envirostor Id:	Not reported
Global ID:	T0603900133
Site/Facility Type:	LUST CLEANUP SITE
Cleanup Status:	COMPLETED - CASE CLOSED
Status Date:	Not reported
Site Code:	Not reported
Latitude:	Not reported
Longitude:	Not reported
Owner:	Not reported
Enf Type:	Not reported
Swat R:	Not reported
Flag:	active
Order No:	Not reported

KIMTRUSS CORPORATION (Continued) **1000420464**

Waste Discharge System No:	Not reported
Effective Date:	Not reported
Region 2:	Not reported
WID Id:	Not reported
Solid Waste Id No:	Not reported
Waste Management Uit Name:	Not reported
File Name:	Active Open

HAZNET:

Name:	KIMTRUSS CORPORATION
Address:	2200 ALMOND ST.
Address 2:	Not reported
City,State,Zip:	MADERA, CA 936370000
Contact:	UNDELIVERABLE 93 FEE FORM
Telephone:	--
Mailing Name:	Not reported
Mailing Address:	2200 ALMOND ST.
Year:	1994
Gepaid:	CAD982480790
TSD EPA ID:	CAT080013352
CA Waste Code:	221 - Waste oil and mixed oil
Disposal Method:	R01 - Recycler
Tons:	0.57
Year:	1994
Gepaid:	CAD982480790
TSD EPA ID:	CAD982484933
CA Waste Code:	512 - Other empty containers 30 gallons or more
Disposal Method:	R01 - Recycler
Tons:	5.75
Year:	1991
Gepaid:	CAD982480790
TSD EPA ID:	CAD066113465
CA Waste Code:	741 - Liquids with halogenated organic compounds >= 1,000 Mg./L
Disposal Method:	H01 - Transfer Station
Tons:	0.172
Year:	1990
Gepaid:	CAD982480790
TSD EPA ID:	CAD066113465
CA Waste Code:	213 - Hydrocarbon solvents (benzene, hexane, Stoddard, Etc.)
Disposal Method:	H01 - Transfer Station
Tons:	0.222
Year:	1990
Gepaid:	CAD982480790
TSD EPA ID:	CAD066113465
CA Waste Code:	741 - Liquids with halogenated organic compounds >= 1,000 Mg./L
Disposal Method:	H01 - Transfer Station
Tons:	0.301
Year:	1989
Gepaid:	CAD982480790
TSD EPA ID:	CAD066113465
CA Waste Code:	213 - Hydrocarbon solvents (benzene, hexane, Stoddard, Etc.)

KIMTRUSS CORPORATION (Continued) **1000420464**

Disposal Method:	H01 - Transfer Station
Tons:	0.35

Additional Info:

Year:	1994
Gen EPA ID:	CAD982480790
Shipment Date:	19940209
Creation Date:	9/15/1995 0:00:00
Receipt Date:	19940209
Manifest ID:	92795966
Trans EPA ID:	CAD009466392
Trans Name:	Not reported
Trans 2 EPA ID:	Not reported
Trans 2 Name:	Not reported
TSDF EPA ID:	CAD982484933
Trans Name:	Not reported
TSDF Alt EPA ID:	CAD982484933
TSDF Alt Name:	Not reported
Waste Code Description:	512 - Other empty containers 30 gallons or more
RCRA Code:	Not reported
Meth Code:	R01 - Recycler
Quantity Tons:	5.75
Waste Quantity:	11500
Quantity Unit:	P
Additional Code 1:	Not reported
Additional Code 2:	Not reported
Additional Code 3:	Not reported
Additional Code 4:	Not reported
Additional Code 5:	Not reported
Shipment Date:	19940209
Creation Date:	9/15/1995 0:00:00
Receipt Date:	19940210
Manifest ID:	93367284
Trans EPA ID:	CAD009466392
Trans Name:	Not reported
Trans 2 EPA ID:	Not reported
Trans 2 Name:	Not reported
TSDF EPA ID:	CAT080013352
Trans Name:	Not reported
TSDF Alt EPA ID:	CAT080013352
TSDF Alt Name:	Not reported
Waste Code Description:	221 - Waste oil and mixed oil
RCRA Code:	D018
Meth Code:	R01 - Recycler
Quantity Tons:	0.57
Waste Quantity:	150
Quantity Unit:	G
Additional Code 1:	Not reported
Additional Code 2:	Not reported
Additional Code 3:	Not reported
Additional Code 4:	Not reported
Additional Code 5:	Not reported

KIMTRUSS CORPORATION (Continued) **1000420464**

HIST CORTESE:

edr_fname:	KIMTRUSS CORPORATION
edr_fadd1:	2200 ALMOND
City,State,Zip:	MADERA, CA 93637
Region:	CORTESE
Facility County Code:	20
Reg By:	LTNKA
Reg Id:	5T20000136

CERS:

Name:	KIMTRUSS CORPORATION
Address:	2200 ALMOND DR
City,State,Zip:	MADERA, CA 93637
Site ID:	229402
CERS ID:	T0603900133
CERS Description:	Leaking Underground Storage Tank Cleanup Site

Affiliation:

Affiliation Type Desc:	Local Agency Caseworker
Entity Name:	ANN ROLAN - MADERA COUNTY
Entity Title:	Not reported
Affiliation Address:	2037 WEST CLEVELAND
Affiliation City:	MADERA
Affiliation State:	CA
Affiliation Country:	Not reported
Affiliation Zip:	Not reported
Affiliation Phone:	Not reported

Affiliation Type Desc:	Regional Board Caseworker
Entity Name:	JEFFREY HANNEL - CENTRAL VALLEY RWQCB (REGION 5F)
Entity Title:	Not reported
Affiliation Address:	1685 E STREET
Affiliation City:	FRESNO
Affiliation State:	CA
Affiliation Country:	Not reported
Affiliation Zip:	Not reported
Affiliation Phone:	Not reported

HWTS:

Name:	KIMTRUSS CORPORATION
Address:	2200 ALMOND ST.
Address 2:	Not reported
City,State,Zip:	MADERA, CA 936370000
EPA ID:	CAD982480790
Inactive Date:	06/30/1993
Create Date:	06/15/1989
Last Act Date:	07/10/2001
Mailing Name:	Not reported
Mailing Address:	2200 ALMOND ST.
Mailing Address 2:	Not reported
Mailing City,State,Zip:	MADERA, CA 936370000
Owner Name:	--
Owner Address:	--
Owner Address 2:	Not reported
Owner City,State,Zip:	--, 99 --

KIMTRUSS CORPORATION (Continued) **1000420464**

Contact Name: UNDELIVERABLE 93 FEE FORM
Contact Address: --
Contact Address 2: Not reported
City,State,Zip: --, 99 --

G30 SSW 1/4-1/2 0.339 mi. 1790 ft. **KIMTRUSS CORPORATION 2200 ALMOND DR MADERA, CA** **RGA LUST** **S114640036 N/A**

Site 2 of 2 in cluster G

Relative: Higher

Actual: 257 ft.

RGA LUST:

Name: KIMTRUSS CORPORATION
Address: 2200 ALMOND DR
City: MADERA
State: MADERA
2012 KIMTRUSS CORPORATION 2200 ALMOND DR
Name: KIMTRUSS CORPORATION
Address: 2200 ALMOND DR
City: MADERA
State: MADERA
2011 KIMTRUSS CORPORATION 2200 ALMOND DR
Name: KIMTRUSS CORPORATION
Address: 2200 ALMOND DR
City: MADERA
State: MADERA
2010 KIMTRUSS CORPORATION 2200 ALMOND DR
Name: KIMTRUSS CORPORATION
Address: 2200 ALMOND DR
City: MADERA
State: MADERA
2009 KIMTRUSS CORPORATION 2200 ALMOND DR
Name: KIMTRUSS CORPORATION
Address: 2200 ALMOND DR
City: MADERA
State: MADERA
2008 KIMTRUSS CORPORATION 2200 ALMOND DR
Name: KIMTRUSS CORPORATION
Address: 2200 ALMOND DR
City: MADERA
State: MADERA
2007 KIMTRUSS CORPORATION 2200 ALMOND DR
Name: KIMTRUSS CORPORATION
Address: 2200 ALMOND DR
City: MADERA
State: MADERA
2006 KIMTRUSS CORPORATION 2200 ALMOND DR
Name: KIMTRUSS CORPORATION
Address: 2200 ALMOND DR
City: MADERA
State: MADERA
2005 KIMTRUSS CORPORATION 2200 ALMOND DR
Name: KIMTRUSS CORPORATION
Address: 2200 ALMOND DR
City: MADERA
State: MADERA
2004 KIMTRUSS CORPORATION 2200 ALMOND DR
Name: KIMTRUSS CORPORATION

KIMTRUSS CORPORATION (Continued) **S114640036**

Address: 2200 ALMOND DR
City: MADERA
State: MADERA
2003 KIMTRUSS CORPORATION 2200 ALMOND DR
Name: KIMTRUSS CORPORATION
Address: 2200 ALMOND DR
City: MADERA
State: MADERA
2002 KIMTRUSS CORPORATION 2200 ALMOND DR
Name: KIMTRUSS CORPORATION
Address: 2200 ALMOND DR
City: MADERA
State: MADERA
2001 KIMTRUSS CORPORATION 2200 ALMOND DR
Name: KIMTRUSS CORPORATION
Address: 2200 ALMOND DR
City: MADERA
State: MADERA
2000 KIMTRUSS CORPORATION 2200 ALMOND DR
Name: KIMTRUSS CORPORATION
Address: 2200 ALMOND DR
City: MADERA
State: MADERA
1998 KIMTRUSS CORPORATION 2200 ALMOND DR
Name: KIMTRUSS CORPORATION
Address: 2200 ALMOND DR
City: MADERA
State: MADERA
1997 KIMTRUSS CORPORATION 2200 ALMOND DR
Name: KIMTRUSS CORPORATION
Address: 2200 ALMOND DR
City: MADERA
State: MADERA
1996 KIMTRUSS CORPORATION 2200 ALMOND DR
Name: KIMTRUSS CORPORATION
Address: 2200 ALMOND DR
City: MADERA
State: MADERA
1995 KIMTRUSS CORPORATION 2200 ALMOND DR
Name: KIMTRUSS CORPORATION
Address: 2200 ALMOND DR
City: MADERA
State: MADERA
1994 KIMTRUSS CORPORATION 2200 ALMOND DR

31
NW
1/4-1/2
0.392 mi.
2069 ft.

RAY POOL DUSTING (AKA: MADERA MUNICIPAL AIRPORT) **CPS-SLIC** **S106486143**
108 MAINBERRY DR. **CERS** **N/A**
MADERA, CA 93637

Relative:
Higher

Actual:
259 ft.

CPS-SLIC:
Name: RAY POOL DUSTING (AKA: MADERA MUNICIPAL AIRPORT)
Address: 108 MAINBERRY DR.
City,State,Zip: MADERA, CA 93637
Region: STATE
Facility Status: **Completed - Case Closed**
Status Date: 01/01/1965

RAY POOL DUSTING (AKA: MADERA MUNICIPAL AIRPORT) (Continued) **S106486143**

Global Id:	SLT5FS110111
Lead Agency:	CENTRAL VALLEY RWQCB (REGION 5F)
Lead Agency Case Number:	Not reported
Latitude:	36.953536
Longitude:	-120.088738
Case Type:	Cleanup Program Site
Case Worker:	GJI
Local Agency:	Not reported
RB Case Number:	SLT5FS110
File Location:	Not reported
Potential Media Affected:	Not reported
Potential Contaminants of Concern:	Not reported
Site History:	Not reported

Click here to access the California GeoTracker records for this facility:

CERS:

Name:	RAY POOL DUSTING (AKA: MADERA MUNICIPAL AIRPORT)
Address:	108 MAINBERRY DR.
City,State,Zip:	MADERA, CA 93637
Site ID:	205085
CERS ID:	SLT5FS110111
CERS Description:	Cleanup Program Site

Affiliation:

Affiliation Type Desc:	Regional Board Caseworker
Entity Name:	GREG ISSINGHOFF - CENTRAL VALLEY RWQCB (REGION 5F)
Entity Title:	Not reported
Affiliation Address:	1685 E STREET
Affiliation City:	FRESNO
Affiliation State:	CA
Affiliation Country:	Not reported
Affiliation Zip:	Not reported
Affiliation Phone:	5594884390

32
East
1/4-1/2
0.469 mi.
2476 ft.

LEE'S CONCRETE
200 SOUTH PINE
MADERA, CA

RGA LUST **S114643443**
N/A

Relative:
Higher

Actual:
262 ft.

RGA LUST:

Name:	LEE'S CONCRETE
Address:	200 SOUTH PINE
City:	MADERA
State:	MADERA

1992 LEE'S CONCRETE 200 SOUTH PINE

33 SW 1/2-1 0.786 mi. 4149 ft. | **MADERA WELDING & MACHINE WORKS**
13383 ROAD 25
MADERA, CA 93637 | **ENVIROSTOR HIST UST** | **U001589613 N/A**

Relative: Lower

Actual: 254 ft.

ENVIROSTOR:

Name:	MADERA WELDING & MACHINE WORKS
Address:	13383 ROAD 25
City,State,Zip:	MADERA, CA 93637
Facility ID:	20760001
Status:	Refer: Other Agency
Status Date:	11/16/1994
Site Code:	Not reported
Site Type:	Historical
Site Type Detailed:	* Historical
Acres:	Not reported
NPL:	NO
Regulatory Agencies:	NONE SPECIFIED
Lead Agency:	NONE SPECIFIED
Program Manager:	Not reported
Supervisor:	Referred - Not Assigned
Division Branch:	Cleanup Sacramento
Assembly:	05
Senate:	12
Special Program:	* Rural County Survey Program
Restricted Use:	NO
Site Mgmt Req:	NONE SPECIFIED
Funding:	Not reported
Latitude:	36.94388
Longitude:	-120.0919
APN:	NONE SPECIFIED
Past Use:	NONE SPECIFIED
Potential COC:	NONE SPECIFIED
Confirmed COC:	NONE SPECIFIED
Potential Description:	NONE SPECIFIED
Alias Name:	MOOSIO'S WELDING & MACHINE SHOP
Alias Type:	Alternate Name
Alias Name:	20760001
Alias Type:	Envirostor ID Number

Completed Info:

Completed Area Name:	PROJECT WIDE
Completed Sub Area Name:	Not reported
Completed Document Type:	* Discovery
Completed Date:	10/07/1988
Comments:	FACILITY IDENTIFIED INDUSTRIAL GOUIDE - MADERA COUNTY.
Completed Area Name:	PROJECT WIDE
Completed Sub Area Name:	Not reported
Completed Document Type:	Site Screening
Completed Date:	10/06/1988
Comments:	FACILITY DRIVE-BY. GROUND PHOTOS. SITE SCREENING DONE. RATIONALE FOR PRELIMINARY ASSESSMENT LOW PRIORITY BASED ON BUSINESS TYPE; SEND QUESTIONNAIRE.
Future Area Name:	Not reported
Future Sub Area Name:	Not reported
Future Document Type:	Not reported
Future Due Date:	Not reported

MADERA WELDING & MACHINE WORKS (Continued) **U001589613**

Schedule Area Name: Not reported
Schedule Sub Area Name: Not reported
Schedule Document Type: Not reported
Schedule Due Date: Not reported
Schedule Revised Date: Not reported

HIST UST:

Name:	MOOSIOS PUMP CO INC
Address:	13383 RD 25
City,State,Zip:	MADERA, CA 93639
File Number:	00028E79
URL:	http://geotracker.waterboards.ca.gov/ustpdfs/pdf/00028E79.pdf
Region:	STATE
Facility ID:	00000009016
Facility Type:	Other
Other Type:	PUMP CO.
Contact Name:	LOUIS MOOSIOS
Telephone:	2096742402
Owner Name:	MOOSIOS PUMP CO., INC.
Owner Address:	13383 RD 25
Owner City,St,Zip:	MADERA, CA 93639
Total Tanks:	0001
Tank Num:	001
Container Num:	1
Year Installed:	Not reported
Tank Capacity:	00000000
Tank Used for:	PRODUCT
Type of Fuel:	REGULAR
Container Construction Thickness:	Not reported
Leak Detection:	Visual

Click here for Geo Tracker PDF:

34
SE
1/2-1
0.967 mi.
5106 ft.

MADERA HIGH SOUTH EXPANSION
ROAD 2/PINE STREET/AVENUE 13/PECAN AVENUE
MADERA, CA 93637

ENVIROSTOR **S118756625**
SCH **N/A**

Relative:
Higher

Actual:
260 ft.

ENVIROSTOR:

Name:	MADERA HIGH SOUTH EXPANSION
Address:	ROAD 2/PINE STREET/AVENUE 13/PECAN AVENUE
City,State,Zip:	MADERA, CA 93637
Facility ID:	20820001
Status:	No Action Required
Status Date:	06/21/2002
Site Code:	104273
Site Type:	School Investigation
Site Type Detailed:	School
Acres:	40
NPL:	NO
Regulatory Agencies:	DTSC
Lead Agency:	DTSC
Program Manager:	Not reported
Supervisor:	Jose Salcedo
Division Branch:	Northern California Schools & Santa Susana

MADERA HIGH SOUTH EXPANSION (Continued) **S118756625**

Assembly: 05
Senate: 12
Special Program: Not reported
Restricted Use: NO
Site Mgmt Req: NONE SPECIFIED
Funding: School District
Latitude: 36.93944
Longitude: -120.0717
APN: 034007064
Past Use: * EDUCATIONAL SERVICES
Potential COC: NONE SPECIFIED No Contaminants found
Confirmed COC: NONE SPECIFIED
Potential Description: NMA
Alias Name: MADERA HIGH SOUTH EXPANSION
Alias Type: Alternate Name
Alias Name: MADERA USD
Alias Type: Alternate Name
Alias Name: MADERA USD-MADERA HS SOUTH EXPANSION
Alias Type: Alternate Name
Alias Name: 034007064
Alias Type: APN
Alias Name: 104273
Alias Type: Project Code (Site Code)
Alias Name: 20820001
Alias Type: Envirostor ID Number

Completed Info:
Completed Area Name: PROJECT WIDE
Completed Sub Area Name: Not reported
Completed Document Type: Site Inspections/Visit (Non LUR)
Completed Date: 06/20/2002
Comments: Not reported

Completed Area Name: PROJECT WIDE
Completed Sub Area Name: Not reported
Completed Document Type: Cost Recovery Closeout Memo
Completed Date: 07/02/2002
Comments: Not reported

Completed Area Name: PROJECT WIDE
Completed Sub Area Name: Not reported
Completed Document Type: Phase 1
Completed Date: 06/21/2002
Comments: Not reported

Future Area Name: Not reported
Future Sub Area Name: Not reported
Future Document Type: Not reported
Future Due Date: Not reported
Schedule Area Name: Not reported
Schedule Sub Area Name: Not reported
Schedule Document Type: Not reported
Schedule Due Date: Not reported
Schedule Revised Date: Not reported

SCH:

MADERA HIGH SOUTH EXPANSION (Continued) **S118756625**

Name:	MADERA HIGH SOUTH EXPANSION
Address:	ROAD 2/PINE STREET/AVENUE 13/PECAN AVENUE
City,State,Zip:	MADERA, CA 93637
Facility ID:	20820001
Site Type:	School Investigation
Site Type Detail:	School
Site Mgmt. Req.:	NONE SPECIFIED
Acres:	40
National Priorities List:	NO
Cleanup Oversight Agencies:	DTSC
Lead Agency:	DTSC
Lead Agency Description:	* DTSC
Project Manager:	Not reported
Supervisor:	Jose Salcedo
Division Branch:	Northern California Schools & Santa Susana
Site Code:	104273
Assembly:	05
Senate:	12
Special Program Status:	Not reported
Status:	No Action Required
Status Date:	06/21/2002
Restricted Use:	NO
Funding:	School District
Latitude:	36.93944
Longitude:	-120.0717
APN:	034007064
Past Use:	* EDUCATIONAL SERVICES
Potential COC:	NONE SPECIFIED, No Contaminants found
Confirmed COC:	NONE SPECIFIED
Potential Description:	NMA
Alias Name:	MADERA HIGH SOUTH EXPANSION
Alias Type:	Alternate Name
Alias Name:	MADERA USD
Alias Type:	Alternate Name
Alias Name:	MADERA USD-MADERA HS SOUTH EXPANSION
Alias Type:	Alternate Name
Alias Name:	034007064
Alias Type:	APN
Alias Name:	104273
Alias Type:	Project Code (Site Code)
Alias Name:	20820001
Alias Type:	Envirostor ID Number

Completed Info:

Completed Area Name:	PROJECT WIDE
Completed Sub Area Name:	Not reported
Completed Document Type:	Site Inspections/Visit (Non LUR)
Completed Date:	06/20/2002
Comments:	Not reported
Completed Area Name:	PROJECT WIDE
Completed Sub Area Name:	Not reported
Completed Document Type:	Cost Recovery Closeout Memo
Completed Date:	07/02/2002
Comments:	Not reported
Completed Area Name:	PROJECT WIDE
Completed Sub Area Name:	Not reported

MADERA HIGH SOUTH EXPANSION (Continued) **S118756625**

Completed Document Type:	Phase 1
Completed Date:	06/21/2002
Comments:	Not reported
Future Area Name:	Not reported
Future Sub Area Name:	Not reported
Future Document Type:	Not reported
Future Due Date:	Not reported
Schedule Area Name:	Not reported
Schedule Sub Area Name:	Not reported
Schedule Document Type:	Not reported
Schedule Due Date:	Not reported
Schedule Revised Date:	Not reported

Count: 0 records.

ORPHAN SUMMARY

City	EDR ID	Site Name	Site Address	Zip	Database(s)
		NO SITES FOUND			

GOVERNMENT RECORDS SEARCHED / DATA CURRENCY TRACKING

To maintain currency of the following federal and state databases, EDR contacts the appropriate governmental agency on a monthly or quarterly basis, as required.

Number of Days to Update: Provides confirmation that EDR is reporting records that have been updated within 90 days from the date the government agency made the information available to the public.

STANDARD ENVIRONMENTAL RECORDS

Federal NPL site list

NPL: National Priority List

National Priorities List (Superfund). The NPL is a subset of CERCLIS and identifies over 1,200 sites for priority cleanup under the Superfund Program. NPL sites may encompass relatively large areas. As such, EDR provides polygon coverage for over 1,000 NPL site boundaries produced by EPA's Environmental Photographic Interpretation Center (EPIC) and regional EPA offices.

Date of Government Version: 04/27/2021	Source: EPA
Date Data Arrived at EDR: 05/03/2021	Telephone: N/A
Date Made Active in Reports: 05/19/2021	Last EDR Contact: 08/04/2021
Number of Days to Update: 16	Next Scheduled EDR Contact: 10/11/2021
	Data Release Frequency: Quarterly

NPL Site Boundaries

Sources:

EPA's Environmental Photographic Interpretation Center (EPIC)
Telephone: 202-564-7333

EPA Region 1 Telephone 617-918-1143	EPA Region 6 Telephone: 214-655-6659
EPA Region 3 Telephone 215-814-5418	EPA Region 7 Telephone: 913-551-7247
EPA Region 4 Telephone 404-562-8033	EPA Region 8 Telephone: 303-312-6774
EPA Region 5 Telephone 312-886-6686	EPA Region 9 Telephone: 415-947-4246
EPA Region 10 Telephone 206-553-8665	

Proposed NPL: Proposed National Priority List Sites

A site that has been proposed for listing on the National Priorities List through the issuance of a proposed rule in the Federal Register. EPA then accepts public comments on the site, responds to the comments, and places on the NPL those sites that continue to meet the requirements for listing.

Date of Government Version: 04/27/2021	Source: EPA
Date Data Arrived at EDR: 05/03/2021	Telephone: N/A
Date Made Active in Reports: 05/19/2021	Last EDR Contact: 08/04/2021
Number of Days to Update: 16	Next Scheduled EDR Contact: 10/11/2021
	Data Release Frequency: Quarterly

NPL LIENS: Federal Superfund Liens

Federal Superfund Liens. Under the authority granted the USEPA by CERCLA of 1980, the USEPA has the authority to file liens against real property in order to recover remedial action expenditures or when the property owner received notification of potential liability. USEPA compiles a listing of filed notices of Superfund Liens.

Date of Government Version: 10/15/1991
Date Data Arrived at EDR: 02/02/1994
Date Made Active in Reports: 03/30/1994
Number of Days to Update: 56

Source: EPA
Telephone: 202-564-4267
Last EDR Contact: 08/15/2011
Next Scheduled EDR Contact: 11/28/2011
Data Release Frequency: No Update Planned

Federal Delisted NPL site list

Delisted NPL: National Priority List Deletions

The National Oil and Hazardous Substances Pollution Contingency Plan (NCP) establishes the criteria that the EPA uses to delete sites from the NPL. In accordance with 40 CFR 300.425.(e), sites may be deleted from the NPL where no further response is appropriate.

Date of Government Version: 04/27/2021
Date Data Arrived at EDR: 05/03/2021
Date Made Active in Reports: 05/19/2021
Number of Days to Update: 16

Source: EPA
Telephone: N/A
Last EDR Contact: 08/04/2021
Next Scheduled EDR Contact: 10/11/2021
Data Release Frequency: Quarterly

Federal CERCLIS list

FEDERAL FACILITY: Federal Facility Site Information listing

A listing of National Priority List (NPL) and Base Realignment and Closure (BRAC) sites found in the Comprehensive Environmental Response, Compensation and Liability Information System (CERCLIS) Database where EPA Federal Facilities Restoration and Reuse Office is involved in cleanup activities.

Date of Government Version: 02/22/2021
Date Data Arrived at EDR: 03/30/2021
Date Made Active in Reports: 06/17/2021
Number of Days to Update: 79

Source: Environmental Protection Agency
Telephone: 703-603-8704
Last EDR Contact: 06/23/2021
Next Scheduled EDR Contact: 10/11/2021
Data Release Frequency: Varies

SEMS: Superfund Enterprise Management System

SEMS (Superfund Enterprise Management System) tracks hazardous waste sites, potentially hazardous waste sites, and remedial activities performed in support of EPA's Superfund Program across the United States. The list was formerly know as CERCLIS, renamed to SEMS by the EPA in 2015. The list contains data on potentially hazardous waste sites that have been reported to the USEPA by states, municipalities, private companies and private persons, pursuant to Section 103 of the Comprehensive Environmental Response, Compensation, and Liability Act (CERCLA). This dataset also contains sites which are either proposed to or on the National Priorities List (NPL) and the sites which are in the screening and assessment phase for possible inclusion on the NPL.

Date of Government Version: 04/27/2021
Date Data Arrived at EDR: 05/03/2021
Date Made Active in Reports: 05/19/2021
Number of Days to Update: 16

Source: EPA
Telephone: 800-424-9346
Last EDR Contact: 08/04/2021
Next Scheduled EDR Contact: 10/25/2021
Data Release Frequency: Quarterly

Federal CERCLIS NFRAP site list

SEMS-ARCHIVE: Superfund Enterprise Management System Archive

SEMS-ARCHIVE (Superfund Enterprise Management System Archive) tracks sites that have no further interest under the Federal Superfund Program based on available information. The list was formerly known as the CERCLIS-NFRAP, renamed to SEMS ARCHIVE by the EPA in 2015. EPA may perform a minimal level of assessment work at a site while it is archived if site conditions change and/or new information becomes available. Archived sites have been removed and archived from the inventory of SEMS sites. Archived status indicates that, to the best of EPA's knowledge, assessment at a site has been completed and that EPA has determined no further steps will be taken to list the site on the National Priorities List (NPL), unless information indicates this decision was not appropriate or other considerations require a recommendation for listing at a later time. The decision does not necessarily mean that there is no hazard associated with a given site; it only means that. based upon available information, the location is not judged to be potential NPL site.

Date of Government Version: 04/27/2021
Date Data Arrived at EDR: 05/03/2021
Date Made Active in Reports: 05/19/2021
Number of Days to Update: 16

Source: EPA
Telephone: 800-424-9346
Last EDR Contact: 08/04/2021
Next Scheduled EDR Contact: 10/25/2021
Data Release Frequency: Quarterly

Federal RCRA CORRACTS facilities list

CORRACTS: Corrective Action Report

CORRACTS identifies hazardous waste handlers with RCRA corrective action activity.

Date of Government Version: 03/22/2021
Date Data Arrived at EDR: 03/23/2021
Date Made Active in Reports: 05/19/2021
Number of Days to Update: 57

Source: EPA
Telephone: 800-424-9346
Last EDR Contact: 06/21/2021
Next Scheduled EDR Contact: 10/04/2021
Data Release Frequency: Quarterly

Federal RCRA non-CORRACTS TSD facilities list

RCRA-TSDF: RCRA - Treatment, Storage and Disposal

RCRAInfo is EPA's comprehensive information system, providing access to data supporting the Resource Conservation and Recovery Act (RCRA) of 1976 and the Hazardous and Solid Waste Amendments (HSWA) of 1984. The database includes selective information on sites which generate, transport, store, treat and/or dispose of hazardous waste as defined by the Resource Conservation and Recovery Act (RCRA). Transporters are individuals or entities that move hazardous waste from the generator offsite to a facility that can recycle, treat, store, or dispose of the waste. TSDFs treat, store, or dispose of the waste.

Date of Government Version: 03/22/2021
Date Data Arrived at EDR: 03/23/2021
Date Made Active in Reports: 05/19/2021
Number of Days to Update: 57

Source: Environmental Protection Agency
Telephone: (415) 495-8895
Last EDR Contact: 06/21/2021
Next Scheduled EDR Contact: 10/04/2021
Data Release Frequency: Quarterly

Federal RCRA generators list

RCRA-LQG: RCRA - Large Quantity Generators

RCRAInfo is EPA's comprehensive information system, providing access to data supporting the Resource Conservation and Recovery Act (RCRA) of 1976 and the Hazardous and Solid Waste Amendments (HSWA) of 1984. The database includes selective information on sites which generate, transport, store, treat and/or dispose of hazardous waste as defined by the Resource Conservation and Recovery Act (RCRA). Large quantity generators (LQGs) generate over 1,000 kilograms (kg) of hazardous waste, or over 1 kg of acutely hazardous waste per month.

Date of Government Version: 03/22/2021
Date Data Arrived at EDR: 03/23/2021
Date Made Active in Reports: 05/19/2021
Number of Days to Update: 57

Source: Environmental Protection Agency
Telephone: (415) 495-8895
Last EDR Contact: 06/21/2021
Next Scheduled EDR Contact: 10/04/2021
Data Release Frequency: Quarterly

RCRA-SQG: RCRA - Small Quantity Generators

RCRAInfo is EPA's comprehensive information system, providing access to data supporting the Resource Conservation and Recovery Act (RCRA) of 1976 and the Hazardous and Solid Waste Amendments (HSWA) of 1984. The database includes selective information on sites which generate, transport, store, treat and/or dispose of hazardous waste as defined by the Resource Conservation and Recovery Act (RCRA). Small quantity generators (SQGs) generate between 100 kg and 1,000 kg of hazardous waste per month.

Date of Government Version: 03/22/2021
Date Data Arrived at EDR: 03/23/2021
Date Made Active in Reports: 05/19/2021
Number of Days to Update: 57

Source: Environmental Protection Agency
Telephone: (415) 495-8895
Last EDR Contact: 06/21/2021
Next Scheduled EDR Contact: 10/04/2021
Data Release Frequency: Quarterly

RCRA-VSQG: RCRA - Very Small Quantity Generators (Formerly Conditionally Exempt Small Quantity Generators)

RCRAInfo is EPA's comprehensive information system, providing access to data supporting the Resource Conservation and Recovery Act (RCRA) of 1976 and the Hazardous and Solid Waste Amendments (HSWA) of 1984. The database includes selective information on sites which generate, transport, store, treat and/or dispose of hazardous waste as defined by the Resource Conservation and Recovery Act (RCRA). Very small quantity generators (VSQGs) generate less than 100 kg of hazardous waste, or less than 1 kg of acutely hazardous waste per month.

Date of Government Version: 03/22/2021
Date Data Arrived at EDR: 03/23/2021
Date Made Active in Reports: 05/19/2021
Number of Days to Update: 57

Source: Environmental Protection Agency
Telephone: (415) 495-8895
Last EDR Contact: 06/21/2021
Next Scheduled EDR Contact: 10/04/2021
Data Release Frequency: Quarterly

Federal institutional controls / engineering controls registries

LUCIS: Land Use Control Information System

LUCIS contains records of land use control information pertaining to the former Navy Base Realignment and Closure properties.

Date of Government Version: 05/10/2021
Date Data Arrived at EDR: 05/13/2021
Date Made Active in Reports: 08/03/2021
Number of Days to Update: 82

Source: Department of the Navy
Telephone: 843-820-7326
Last EDR Contact: 08/05/2021
Next Scheduled EDR Contact: 11/22/2021
Data Release Frequency: Varies

US ENG CONTROLS: Engineering Controls Sites List

A listing of sites with engineering controls in place. Engineering controls include various forms of caps, building foundations, liners, and treatment methods to create pathway elimination for regulated substances to enter environmental media or effect human health.

Date of Government Version: 05/17/2021
Date Data Arrived at EDR: 05/21/2021
Date Made Active in Reports: 08/11/2021
Number of Days to Update: 82

Source: Environmental Protection Agency
Telephone: 703-603-0695
Last EDR Contact: 08/23/2021
Next Scheduled EDR Contact: 12/06/2021
Data Release Frequency: Varies

US INST CONTROLS: Institutional Controls Sites List

A listing of sites with institutional controls in place. Institutional controls include administrative measures, such as groundwater use restrictions, construction restrictions, property use restrictions, and post remediation care requirements intended to prevent exposure to contaminants remaining on site. Deed restrictions are generally required as part of the institutional controls.

Date of Government Version: 05/17/2021
Date Data Arrived at EDR: 05/21/2021
Date Made Active in Reports: 08/11/2021
Number of Days to Update: 82

Source: Environmental Protection Agency
Telephone: 703-603-0695
Last EDR Contact: 08/23/2021
Next Scheduled EDR Contact: 12/06/2021
Data Release Frequency: Varies

Federal ERNS list

ERNS: Emergency Response Notification System

Emergency Response Notification System. ERNS records and stores information on reported releases of oil and hazardous substances.

Date of Government Version: 06/14/2021
Date Data Arrived at EDR: 06/17/2021
Date Made Active in Reports: 08/17/2021
Number of Days to Update: 61

Source: National Response Center, United States Coast Guard
Telephone: 202-267-2180
Last EDR Contact: 06/17/2021
Next Scheduled EDR Contact: 10/04/2021
Data Release Frequency: Quarterly

State- and tribal - equivalent NPL

RESPONSE: State Response Sites

Identifies confirmed release sites where DTSC is involved in remediation, either in a lead or oversight capacity. These confirmed release sites are generally high-priority and high potential risk.

Date of Government Version: 04/23/2021
Date Data Arrived at EDR: 04/23/2021
Date Made Active in Reports: 07/12/2021
Number of Days to Update: 80

Source: Department of Toxic Substances Control
Telephone: 916-323-3400
Last EDR Contact: 07/22/2021
Next Scheduled EDR Contact: 11/08/2021
Data Release Frequency: Quarterly

State- and tribal - equivalent CERCLIS

ENVIROSTOR: EnviroStor Database

The Department of Toxic Substances Control's (DTSC's) Site Mitigation and Brownfields Reuse Program's (SMBRP's) EnviroStor database identifes sites that have known contamination or sites for which there may be reasons to investigate further. The database includes the following site types: Federal Superfund sites (National Priorities List (NPL)); State Response, including Military Facilities and State Superfund; Voluntary Cleanup; and School sites. EnviroStor provides similar information to the information that was available in CalSites, and provides additional site information, including, but not limited to, identification of formerly-contaminated properties that have been released for reuse, properties where environmental deed restrictions have been recorded to prevent inappropriate land uses, and risk characterization information that is used to assess potential impacts to public health and the environment at contaminated sites.

Date of Government Version: 04/23/2021
Date Data Arrived at EDR: 04/23/2021
Date Made Active in Reports: 07/12/2021
Number of Days to Update: 80

Source: Department of Toxic Substances Control
Telephone: 916-323-3400
Last EDR Contact: 07/22/2021
Next Scheduled EDR Contact: 11/08/2021
Data Release Frequency: Quarterly

State and tribal landfill and/or solid waste disposal site lists

SWF/LF (SWIS): Solid Waste Information System

Active, Closed and Inactive Landfills. SWF/LF records typically contain an inve ntory of solid waste disposal facilities or landfills. These may be active or i nactive facilities or open dumps that failed to meet RCRA Section 4004 criteria for solid waste landfills or disposal sites.

Date of Government Version: 05/10/2021
Date Data Arrived at EDR: 05/11/2021
Date Made Active in Reports: 07/27/2021
Number of Days to Update: 77

Source: Department of Resources Recycling and Recovery
Telephone: 916-341-6320
Last EDR Contact: 08/10/2021
Next Scheduled EDR Contact: 11/22/2021
Data Release Frequency: Quarterly

State and tribal leaking storage tank lists

LUST REG 2: Fuel Leak List
Leaking Underground Storage Tank locations. Alameda, Contra Costa, Marin, Napa, San Francisco, San Mateo, Santa Clara, Solano, Sonoma counties.

Date of Government Version: 09/30/2004
Date Data Arrived at EDR: 10/20/2004
Date Made Active in Reports: 11/19/2004
Number of Days to Update: 30

Source: California Regional Water Quality Control Board San Francisco Bay Region (2)
Telephone: 510-622-2433
Last EDR Contact: 09/19/2011
Next Scheduled EDR Contact: 01/02/2012
Data Release Frequency: No Update Planned

LUST REG 3: Leaking Underground Storage Tank Database
Leaking Underground Storage Tank locations. Monterey, San Benito, San Luis Obispo, Santa Barbara, Santa Cruz counties.

Date of Government Version: 05/19/2003
Date Data Arrived at EDR: 05/19/2003
Date Made Active in Reports: 06/02/2003
Number of Days to Update: 14

Source: California Regional Water Quality Control Board Central Coast Region (3)
Telephone: 805-542-4786
Last EDR Contact: 07/18/2011
Next Scheduled EDR Contact: 10/31/2011
Data Release Frequency: No Update Planned

LUST REG 4: Underground Storage Tank Leak List
Los Angeles, Ventura counties. For more current information, please refer to the State Water Resources Control Board's LUST database.

Date of Government Version: 09/07/2004
Date Data Arrived at EDR: 09/07/2004
Date Made Active in Reports: 10/12/2004
Number of Days to Update: 35

Source: California Regional Water Quality Control Board Los Angeles Region (4)
Telephone: 213-576-6710
Last EDR Contact: 09/06/2011
Next Scheduled EDR Contact: 12/19/2011
Data Release Frequency: No Update Planned

LUST REG 5: Leaking Underground Storage Tank Database
Leaking Underground Storage Tank locations. Alameda, Alpine, Amador, Butte, Colusa, Contra Costa, Calveras, El Dorado, Fresno, Glenn, Kern, Kings, Lake, Lassen, Madera, Mariposa, Merced, Modoc, Napa, Nevada, Placer, Plumas, Sacramento, San Joaquin, Shasta, Solano, Stanislaus, Sutter, Tehama, Tulare, Tuolumne, Yolo, Yuba counties.

Date of Government Version: 07/01/2008
Date Data Arrived at EDR: 07/22/2008
Date Made Active in Reports: 07/31/2008
Number of Days to Update: 9

Source: California Regional Water Quality Control Board Central Valley Region (5)
Telephone: 916-464-4834
Last EDR Contact: 07/01/2011
Next Scheduled EDR Contact: 10/17/2011
Data Release Frequency: No Update Planned

LUST REG 7: Leaking Underground Storage Tank Case Listing
Leaking Underground Storage Tank locations. Imperial, Riverside, San Diego, Santa Barbara counties.

Date of Government Version: 02/26/2004
Date Data Arrived at EDR: 02/26/2004
Date Made Active in Reports: 03/24/2004
Number of Days to Update: 27

Source: California Regional Water Quality Control Board Colorado River Basin Region (7)
Telephone: 760-776-8943
Last EDR Contact: 08/01/2011
Next Scheduled EDR Contact: 11/14/2011
Data Release Frequency: No Update Planned

LUST REG 1: Active Toxic Site Investigation
Del Norte, Humboldt, Lake, Mendocino, Modoc, Siskiyou, Sonoma, Trinity counties. For more current information, please refer to the State Water Resources Control Board's LUST database.

Date of Government Version: 02/01/2001
Date Data Arrived at EDR: 02/28/2001
Date Made Active in Reports: 03/29/2001
Number of Days to Update: 29

Source: California Regional Water Quality Control Board North Coast (1)
Telephone: 707-570-3769
Last EDR Contact: 08/01/2011
Next Scheduled EDR Contact: 11/14/2011
Data Release Frequency: No Update Planned

LUST REG 9: Leaking Underground Storage Tank Report
Orange, Riverside, San Diego counties. For more current information, please refer to the State Water Resources Control Board's LUST database.

Date of Government Version: 03/01/2001
Date Data Arrived at EDR: 04/23/2001
Date Made Active in Reports: 05/21/2001
Number of Days to Update: 28

Source: California Regional Water Quality Control Board San Diego Region (9)
Telephone: 858-637-5595
Last EDR Contact: 09/26/2011
Next Scheduled EDR Contact: 01/09/2012
Data Release Frequency: No Update Planned

LUST: Leaking Underground Fuel Tank Report (GEOTRACKER)
Leaking Underground Storage Tank (LUST) Sites included in GeoTracker. GeoTracker is the Water Boards data management system for sites that impact, or have the potential to impact, water quality in California, with emphasis on groundwater.

Date of Government Version: 06/03/2021
Date Data Arrived at EDR: 06/03/2021
Date Made Active in Reports: 08/24/2021
Number of Days to Update: 82

Source: State Water Resources Control Board
Telephone: see region list
Last EDR Contact: 06/03/2021
Next Scheduled EDR Contact: 09/20/2021
Data Release Frequency: Quarterly

LUST REG 6V: Leaking Underground Storage Tank Case Listing
Leaking Underground Storage Tank locations. Inyo, Kern, Los Angeles, Mono, San Bernardino counties.

Date of Government Version: 06/07/2005
Date Data Arrived at EDR: 06/07/2005
Date Made Active in Reports: 06/29/2005
Number of Days to Update: 22

Source: California Regional Water Quality Control Board Victorville Branch Office (6)
Telephone: 760-241-7365
Last EDR Contact: 09/12/2011
Next Scheduled EDR Contact: 12/26/2011
Data Release Frequency: No Update Planned

LUST REG 6L: Leaking Underground Storage Tank Case Listing
For more current information, please refer to the State Water Resources Control Board's LUST database.

Date of Government Version: 09/09/2003
Date Data Arrived at EDR: 09/10/2003
Date Made Active in Reports: 10/07/2003
Number of Days to Update: 27

Source: California Regional Water Quality Control Board Lahontan Region (6)
Telephone: 530-542-5572
Last EDR Contact: 09/12/2011
Next Scheduled EDR Contact: 12/26/2011
Data Release Frequency: No Update Planned

LUST REG 8: Leaking Underground Storage Tanks
California Regional Water Quality Control Board Santa Ana Region (8). For more current information, please refer to the State Water Resources Control Board's LUST database.

Date of Government Version: 02/14/2005
Date Data Arrived at EDR: 02/15/2005
Date Made Active in Reports: 03/28/2005
Number of Days to Update: 41

Source: California Regional Water Quality Control Board Santa Ana Region (8)
Telephone: 909-782-4496
Last EDR Contact: 08/15/2011
Next Scheduled EDR Contact: 11/28/2011
Data Release Frequency: No Update Planned

INDIAN LUST R6: Leaking Underground Storage Tanks on Indian Land
LUSTs on Indian land in New Mexico and Oklahoma.

Date of Government Version: 04/08/2020
Date Data Arrived at EDR: 05/20/2020
Date Made Active in Reports: 08/12/2020
Number of Days to Update: 84

Source: EPA Region 6
Telephone: 214-665-6597
Last EDR Contact: 06/11/2021
Next Scheduled EDR Contact: 11/01/2021
Data Release Frequency: Varies

INDIAN LUST R1: Leaking Underground Storage Tanks on Indian Land
A listing of leaking underground storage tank locations on Indian Land.

Date of Government Version: 10/01/2020
Date Data Arrived at EDR: 12/16/2020
Date Made Active in Reports: 03/12/2021
Number of Days to Update: 86

Source: EPA Region 1
Telephone: 617-918-1313
Last EDR Contact: 06/11/2021
Next Scheduled EDR Contact: 11/01/2021
Data Release Frequency: Varies

INDIAN LUST R4: Leaking Underground Storage Tanks on Indian Land
LUSTs on Indian land in Florida, Mississippi and North Carolina.

Date of Government Version: 10/02/2020
Date Data Arrived at EDR: 12/18/2020
Date Made Active in Reports: 03/12/2021
Number of Days to Update: 84

Source: EPA Region 4
Telephone: 404-562-8677
Last EDR Contact: 06/17/2021
Next Scheduled EDR Contact: 11/01/2021
Data Release Frequency: Varies

INDIAN LUST R7: Leaking Underground Storage Tanks on Indian Land
LUSTs on Indian land in Iowa, Kansas, and Nebraska

Date of Government Version: 09/30/2020
Date Data Arrived at EDR: 12/22/2020
Date Made Active in Reports: 03/12/2021
Number of Days to Update: 80

Source: EPA Region 7
Telephone: 913-551-7003
Last EDR Contact: 06/11/2021
Next Scheduled EDR Contact: 11/01/2021
Data Release Frequency: Varies

INDIAN LUST R8: Leaking Underground Storage Tanks on Indian Land
LUSTs on Indian land in Colorado, Montana, North Dakota, South Dakota, Utah and Wyoming.

Date of Government Version: 10/09/2020
Date Data Arrived at EDR: 12/16/2020
Date Made Active in Reports: 03/12/2021
Number of Days to Update: 86

Source: EPA Region 8
Telephone: 303-312-6271
Last EDR Contact: 06/11/2021
Next Scheduled EDR Contact: 11/01/2021
Data Release Frequency: Varies

INDIAN LUST R9: Leaking Underground Storage Tanks on Indian Land
LUSTs on Indian land in Arizona, California, New Mexico and Nevada

Date of Government Version: 10/01/2020
Date Data Arrived at EDR: 12/16/2020
Date Made Active in Reports: 03/12/2021
Number of Days to Update: 86

Source: Environmental Protection Agency
Telephone: 415-972-3372
Last EDR Contact: 06/11/2021
Next Scheduled EDR Contact: 11/01/2021
Data Release Frequency: Varies

INDIAN LUST R10: Leaking Underground Storage Tanks on Indian Land
LUSTs on Indian land in Alaska, Idaho, Oregon and Washington.

Date of Government Version: 11/12/2020
Date Data Arrived at EDR: 12/16/2020
Date Made Active in Reports: 03/12/2021
Number of Days to Update: 86

Source: EPA Region 10
Telephone: 206-553-2857
Last EDR Contact: 06/11/2021
Next Scheduled EDR Contact: 11/01/2021
Data Release Frequency: Varies

INDIAN LUST R5: Leaking Underground Storage Tanks on Indian Land
Leaking underground storage tanks located on Indian Land in Michigan, Minnesota and Wisconsin.

Date of Government Version: 10/07/2020
Date Data Arrived at EDR: 12/16/2020
Date Made Active in Reports: 03/12/2021
Number of Days to Update: 86

Source: EPA, Region 5
Telephone: 312-886-7439
Last EDR Contact: 06/11/2021
Next Scheduled EDR Contact: 11/01/2021
Data Release Frequency: Varies

CPS-SLIC: Statewide SLIC Cases (GEOTRACKER)
Cleanup Program Sites (CPS; also known as Site Cleanups [SC] and formerly known as Spills, Leaks, Investigations, and Cleanups [SLIC] sites) included in GeoTracker. GeoTracker is the Water Boards data management system for sites that impact, or have the potential to impact, water quality in California, with emphasis on groundwater.

Date of Government Version: 06/03/2021
Date Data Arrived at EDR: 06/03/2021
Date Made Active in Reports: 08/24/2021
Number of Days to Update: 82

Source: State Water Resources Control Board
Telephone: 866-480-1028
Last EDR Contact: 06/03/2021
Next Scheduled EDR Contact: 09/20/2021
Data Release Frequency: Varies

SLIC REG 1: Active Toxic Site Investigations
The SLIC (Spills, Leaks, Investigations and Cleanup) program is designed to protect and restore water quality from spills, leaks, and similar discharges.

Date of Government Version: 04/03/2003
Date Data Arrived at EDR: 04/07/2003
Date Made Active in Reports: 04/25/2003
Number of Days to Update: 18

Source: California Regional Water Quality Control Board, North Coast Region (1)
Telephone: 707-576-2220
Last EDR Contact: 08/01/2011
Next Scheduled EDR Contact: 11/14/2011
Data Release Frequency: No Update Planned

SLIC REG 2: Spills, Leaks, Investigation & Cleanup Cost Recovery Listing
The SLIC (Spills, Leaks, Investigations and Cleanup) program is designed to protect and restore water quality from spills, leaks, and similar discharges.

Date of Government Version: 09/30/2004
Date Data Arrived at EDR: 10/20/2004
Date Made Active in Reports: 11/19/2004
Number of Days to Update: 30

Source: Regional Water Quality Control Board San Francisco Bay Region (2)
Telephone: 510-286-0457
Last EDR Contact: 09/19/2011
Next Scheduled EDR Contact: 01/02/2012
Data Release Frequency: No Update Planned

SLIC REG 3: Spills, Leaks, Investigation & Cleanup Cost Recovery Listing
The SLIC (Spills, Leaks, Investigations and Cleanup) program is designed to protect and restore water quality from spills, leaks, and similar discharges.

Date of Government Version: 05/18/2006
Date Data Arrived at EDR: 05/18/2006
Date Made Active in Reports: 06/15/2006
Number of Days to Update: 28

Source: California Regional Water Quality Control Board Central Coast Region (3)
Telephone: 805-549-3147
Last EDR Contact: 07/18/2011
Next Scheduled EDR Contact: 10/31/2011
Data Release Frequency: No Update Planned

SLIC REG 4: Spills, Leaks, Investigation & Cleanup Cost Recovery Listing
The SLIC (Spills, Leaks, Investigations and Cleanup) program is designed to protect and restore water quality from spills, leaks, and similar discharges.

Date of Government Version: 11/17/2004
Date Data Arrived at EDR: 11/18/2004
Date Made Active in Reports: 01/04/2005
Number of Days to Update: 47

Source: Region Water Quality Control Board Los Angeles Region (4)
Telephone: 213-576-6600
Last EDR Contact: 07/01/2011
Next Scheduled EDR Contact: 10/17/2011
Data Release Frequency: No Update Planned

SLIC REG 5: Spills, Leaks, Investigation & Cleanup Cost Recovery Listing
The SLIC (Spills, Leaks, Investigations and Cleanup) program is designed to protect and restore water quality from spills, leaks, and similar discharges.

Date of Government Version: 04/01/2005
Date Data Arrived at EDR: 04/05/2005
Date Made Active in Reports: 04/21/2005
Number of Days to Update: 16

Source: Regional Water Quality Control Board Central Valley Region (5)
Telephone: 916-464-3291
Last EDR Contact: 09/12/2011
Next Scheduled EDR Contact: 12/26/2011
Data Release Frequency: No Update Planned

SLIC REG 6V: Spills, Leaks, Investigation & Cleanup Cost Recovery Listing
The SLIC (Spills, Leaks, Investigations and Cleanup) program is designed to protect and restore water quality from spills, leaks, and similar discharges.

Date of Government Version: 05/24/2005
Date Data Arrived at EDR: 05/25/2005
Date Made Active in Reports: 06/16/2005
Number of Days to Update: 22

Source: Regional Water Quality Control Board, Victorville Branch
Telephone: 619-241-6583
Last EDR Contact: 08/15/2011
Next Scheduled EDR Contact: 11/28/2011
Data Release Frequency: No Update Planned

SLIC REG 6L: SLIC Sites
The SLIC (Spills, Leaks, Investigations and Cleanup) program is designed to protect and restore water quality from spills, leaks, and similar discharges.

Date of Government Version: 09/07/2004
Date Data Arrived at EDR: 09/07/2004
Date Made Active in Reports: 10/12/2004
Number of Days to Update: 35

Source: California Regional Water Quality Control Board, Lahontan Region
Telephone: 530-542-5574
Last EDR Contact: 08/15/2011
Next Scheduled EDR Contact: 11/28/2011
Data Release Frequency: No Update Planned

SLIC REG 7: SLIC List
The SLIC (Spills, Leaks, Investigations and Cleanup) program is designed to protect and restore water quality from spills, leaks, and similar discharges.

Date of Government Version: 11/24/2004
Date Data Arrived at EDR: 11/29/2004
Date Made Active in Reports: 01/04/2005
Number of Days to Update: 36

Source: California Regional Quality Control Board, Colorado River Basin Region
Telephone: 760-346-7491
Last EDR Contact: 08/01/2011
Next Scheduled EDR Contact: 11/14/2011
Data Release Frequency: No Update Planned

SLIC REG 8: Spills, Leaks, Investigation & Cleanup Cost Recovery Listing
The SLIC (Spills, Leaks, Investigations and Cleanup) program is designed to protect and restore water quality from spills, leaks, and similar discharges.

Date of Government Version: 04/03/2008
Date Data Arrived at EDR: 04/03/2008
Date Made Active in Reports: 04/14/2008
Number of Days to Update: 11

Source: California Region Water Quality Control Board Santa Ana Region (8)
Telephone: 951-782-3298
Last EDR Contact: 09/12/2011
Next Scheduled EDR Contact: 12/26/2011
Data Release Frequency: No Update Planned

SLIC REG 9: Spills, Leaks, Investigation & Cleanup Cost Recovery Listing
The SLIC (Spills, Leaks, Investigations and Cleanup) program is designed to protect and restore water quality from spills, leaks, and similar discharges.

Date of Government Version: 09/10/2007
Date Data Arrived at EDR: 09/11/2007
Date Made Active in Reports: 09/28/2007
Number of Days to Update: 17

Source: California Regional Water Quality Control Board San Diego Region (9)
Telephone: 858-467-2980
Last EDR Contact: 08/08/2011
Next Scheduled EDR Contact: 11/21/2011
Data Release Frequency: No Update Planned

State and tribal registered storage tank lists

FEMA UST: Underground Storage Tank Listing
A listing of all FEMA owned underground storage tanks.

Date of Government Version: 01/29/2021
Date Data Arrived at EDR: 02/17/2021
Date Made Active in Reports: 03/22/2021
Number of Days to Update: 33

Source: FEMA
Telephone: 202-646-5797
Last EDR Contact: 06/29/2021
Next Scheduled EDR Contact: 10/18/2021
Data Release Frequency: Varies

GOVERNMENT RECORDS SEARCHED / DATA CURRENCY TRACKING

UST: Active UST Facilities
Active UST facilities gathered from the local regulatory agencies

Date of Government Version: 06/03/2021
Date Data Arrived at EDR: 06/03/2021
Date Made Active in Reports: 08/24/2021
Number of Days to Update: 82

Source: SWRCB
Telephone: 916-341-5851
Last EDR Contact: 06/03/2021
Next Scheduled EDR Contact: 09/20/2021
Data Release Frequency: Semi-Annually

UST CLOSURE: Proposed Closure of Underground Storage Tank (UST) Cases
UST cases that are being considered for closure by either the State Water Resources Control Board or the Executive Director have been posted for a 60-day public comment period. UST Case Closures being proposed for consideration by the State Water Resources Control Board. These are primarily UST cases that meet closure criteria under the decisional framework in State Water Board Resolution No. 92-49 and other Board orders. UST Case Closures proposed for consideration by the Executive Director pursuant to State Water Board Resolution No. 2012-0061. These are cases that meet the criteria of the Low-Threat UST Case Closure Policy. UST Case Closure Review Denials and Approved Orders.

Date of Government Version: 03/05/2021
Date Data Arrived at EDR: 03/09/2021
Date Made Active in Reports: 04/01/2021
Number of Days to Update: 23

Source: State Water Resources Control Board
Telephone: 916-327-7844
Last EDR Contact: 06/04/2021
Next Scheduled EDR Contact: 09/20/2021
Data Release Frequency: Varies

MILITARY UST SITES: Military UST Sites (GEOTRACKER)
Military ust sites

Date of Government Version: 06/03/2021
Date Data Arrived at EDR: 06/03/2021
Date Made Active in Reports: 08/24/2021
Number of Days to Update: 82

Source: State Water Resources Control Board
Telephone: 866-480-1028
Last EDR Contact: 06/03/2021
Next Scheduled EDR Contact: 09/20/2021
Data Release Frequency: Varies

AST: Aboveground Petroleum Storage Tank Facilities
A listing of aboveground storage tank petroleum storage tank locations.

Date of Government Version: 07/06/2016
Date Data Arrived at EDR: 07/12/2016
Date Made Active in Reports: 09/19/2016
Number of Days to Update: 69

Source: California Environmental Protection Agency
Telephone: 916-327-5092
Last EDR Contact: 06/08/2021
Next Scheduled EDR Contact: 09/27/2021
Data Release Frequency: Varies

INDIAN UST R9: Underground Storage Tanks on Indian Land
The Indian Underground Storage Tank (UST) database provides information about underground storage tanks on Indian land in EPA Region 9 (Arizona, California, Hawaii, Nevada, the Pacific Islands, and Tribal Nations).

Date of Government Version: 10/01/2020
Date Data Arrived at EDR: 12/16/2020
Date Made Active in Reports: 03/12/2021
Number of Days to Update: 86

Source: EPA Region 9
Telephone: 415-972-3368
Last EDR Contact: 06/11/2021
Next Scheduled EDR Contact: 11/01/2021
Data Release Frequency: Varies

INDIAN UST R7: Underground Storage Tanks on Indian Land
The Indian Underground Storage Tank (UST) database provides information about underground storage tanks on Indian land in EPA Region 7 (Iowa, Kansas, Missouri, Nebraska, and 9 Tribal Nations).

Date of Government Version: 09/30/2020
Date Data Arrived at EDR: 12/22/2020
Date Made Active in Reports: 03/12/2021
Number of Days to Update: 80

Source: EPA Region 7
Telephone: 913-551-7003
Last EDR Contact: 06/11/2021
Next Scheduled EDR Contact: 11/01/2021
Data Release Frequency: Varies

INDIAN UST R5: Underground Storage Tanks on Indian Land

The Indian Underground Storage Tank (UST) database provides information about underground storage tanks on Indian land in EPA Region 5 (Michigan, Minnesota and Wisconsin and Tribal Nations).

Date of Government Version: 10/07/2020
Date Data Arrived at EDR: 12/16/2020
Date Made Active in Reports: 03/12/2021
Number of Days to Update: 86

Source: EPA Region 5
Telephone: 312-886-6136
Last EDR Contact: 06/11/2021
Next Scheduled EDR Contact: 11/01/2021
Data Release Frequency: Varies

INDIAN UST R10: Underground Storage Tanks on Indian Land

The Indian Underground Storage Tank (UST) database provides information about underground storage tanks on Indian land in EPA Region 10 (Alaska, Idaho, Oregon, Washington, and Tribal Nations).

Date of Government Version: 11/12/2020
Date Data Arrived at EDR: 12/16/2020
Date Made Active in Reports: 03/12/2021
Number of Days to Update: 86

Source: EPA Region 10
Telephone: 206-553-2857
Last EDR Contact: 06/11/2021
Next Scheduled EDR Contact: 11/01/2021
Data Release Frequency: Varies

INDIAN UST R8: Underground Storage Tanks on Indian Land

The Indian Underground Storage Tank (UST) database provides information about underground storage tanks on Indian land in EPA Region 8 (Colorado, Montana, North Dakota, South Dakota, Utah, Wyoming and 27 Tribal Nations).

Date of Government Version: 10/09/2020
Date Data Arrived at EDR: 12/16/2020
Date Made Active in Reports: 03/12/2021
Number of Days to Update: 86

Source: EPA Region 8
Telephone: 303-312-6137
Last EDR Contact: 06/11/2021
Next Scheduled EDR Contact: 11/01/2021
Data Release Frequency: Varies

INDIAN UST R4: Underground Storage Tanks on Indian Land

The Indian Underground Storage Tank (UST) database provides information about underground storage tanks on Indian land in EPA Region 4 (Alabama, Florida, Georgia, Kentucky, Mississippi, North Carolina, South Carolina, Tennessee and Tribal Nations)

Date of Government Version: 10/02/2020
Date Data Arrived at EDR: 12/18/2020
Date Made Active in Reports: 03/12/2021
Number of Days to Update: 84

Source: EPA Region 4
Telephone: 404-562-9424
Last EDR Contact: 06/17/2021
Next Scheduled EDR Contact: 11/01/2021
Data Release Frequency: Varies

INDIAN UST R1: Underground Storage Tanks on Indian Land

The Indian Underground Storage Tank (UST) database provides information about underground storage tanks on Indian land in EPA Region 1 (Connecticut, Maine, Massachusetts, New Hampshire, Rhode Island, Vermont and ten Tribal Nations).

Date of Government Version: 10/01/2020
Date Data Arrived at EDR: 12/16/2020
Date Made Active in Reports: 03/12/2021
Number of Days to Update: 86

Source: EPA, Region 1
Telephone: 617-918-1313
Last EDR Contact: 06/11/2021
Next Scheduled EDR Contact: 11/01/2021
Data Release Frequency: Varies

INDIAN UST R6: Underground Storage Tanks on Indian Land

The Indian Underground Storage Tank (UST) database provides information about underground storage tanks on Indian land in EPA Region 6 (Louisiana, Arkansas, Oklahoma, New Mexico, Texas and 65 Tribes).

Date of Government Version: 04/08/2020
Date Data Arrived at EDR: 05/20/2020
Date Made Active in Reports: 08/12/2020
Number of Days to Update: 84

Source: EPA Region 6
Telephone: 214-665-7591
Last EDR Contact: 06/11/2021
Next Scheduled EDR Contact: 11/01/2021
Data Release Frequency: Varies

State and tribal voluntary cleanup sites

VCP: Voluntary Cleanup Program Properties
Contains low threat level properties with either confirmed or unconfirmed releases and the project proponents have request that DTSC oversee investigation and/or cleanup activities and have agreed to provide coverage for DTSC's costs.

Date of Government Version: 04/23/2021
Date Data Arrived at EDR: 04/23/2021
Date Made Active in Reports: 07/12/2021
Number of Days to Update: 80

Source: Department of Toxic Substances Control
Telephone: 916-323-3400
Last EDR Contact: 07/22/2021
Next Scheduled EDR Contact: 11/08/2021
Data Release Frequency: Quarterly

INDIAN VCP R7: Voluntary Cleanup Priority Lisitng
A listing of voluntary cleanup priority sites located on Indian Land located in Region 7.

Date of Government Version: 03/20/2008
Date Data Arrived at EDR: 04/22/2008
Date Made Active in Reports: 05/19/2008
Number of Days to Update: 27

Source: EPA, Region 7
Telephone: 913-551-7365
Last EDR Contact: 07/08/2021
Next Scheduled EDR Contact: 07/20/2009
Data Release Frequency: No Update Planned

INDIAN VCP R1: Voluntary Cleanup Priority Listing
A listing of voluntary cleanup priority sites located on Indian Land located in Region 1.

Date of Government Version: 07/27/2015
Date Data Arrived at EDR: 09/29/2015
Date Made Active in Reports: 02/18/2016
Number of Days to Update: 142

Source: EPA, Region 1
Telephone: 617-918-1102
Last EDR Contact: 06/15/2021
Next Scheduled EDR Contact: 10/04/2021
Data Release Frequency: No Update Planned

State and tribal Brownfields sites

BROWNFIELDS: Considered Brownfieds Sites Listing
A listing of sites the SWRCB considers to be Brownfields since these are sites have come to them through the MOA Process.

Date of Government Version: 03/22/2021
Date Data Arrived at EDR: 03/23/2021
Date Made Active in Reports: 06/10/2021
Number of Days to Update: 79

Source: State Water Resources Control Board
Telephone: 916-323-7905
Last EDR Contact: 06/17/2021
Next Scheduled EDR Contact: 10/04/2021
Data Release Frequency: Quarterly

ADDITIONAL ENVIRONMENTAL RECORDS

Local Brownfield lists

US BROWNFIELDS: A Listing of Brownfields Sites
Brownfields are real property, the expansion, redevelopment, or reuse of which may be complicated by the presence or potential presence of a hazardous substance, pollutant, or contaminant. Cleaning up and reinvesting in these properties takes development pressures off of undeveloped, open land, and both improves and protects the environment. Assessment, Cleanup and Redevelopment Exchange System (ACRES) stores information reported by EPA Brownfields grant recipients on brownfields properties assessed or cleaned up with grant funding as well as information on Targeted Brownfields Assessments performed by EPA Regions. A listing of ACRES Brownfield sites is obtained from Cleanups in My Community. Cleanups in My Community provides information on Brownfields properties for which information is reported back to EPA, as well as areas served by Brownfields grant programs.

Date of Government Version: 06/10/2021
Date Data Arrived at EDR: 06/10/2021
Date Made Active in Reports: 08/17/2021
Number of Days to Update: 68

Source: Environmental Protection Agency
Telephone: 202-566-2777
Last EDR Contact: 06/10/2021
Next Scheduled EDR Contact: 09/27/2021
Data Release Frequency: Semi-Annually

Local Lists of Landfill / Solid Waste Disposal Sites

WMUDS/SWAT: Waste Management Unit Database

Waste Management Unit Database System. WMUDS is used by the State Water Resources Control Board staff and the Regional Water Quality Control Boards for program tracking and inventory of waste management units. WMUDS is composed of the following databases: Facility Information, Scheduled Inspections Information, Waste Management Unit Information, SWAT Program Information, SWAT Report Summary Information, SWAT Report Summary Data, Chapter 15 (formerly Subchapter 15) Information, Chapter 15 Monitoring Parameters, TPCA Program Information, RCRA Program Information, Closure Information, and Interested Parties Information.

Date of Government Version: 04/01/2000
Date Data Arrived at EDR: 04/10/2000
Date Made Active in Reports: 05/10/2000
Number of Days to Update: 30

Source: State Water Resources Control Board
Telephone: 916-227-4448
Last EDR Contact: 07/20/2021
Next Scheduled EDR Contact: 11/08/2021
Data Release Frequency: No Update Planned

SWRCY: Recycler Database

A listing of recycling facilities in California.

Date of Government Version: 06/04/2021
Date Data Arrived at EDR: 06/04/2021
Date Made Active in Reports: 08/27/2021
Number of Days to Update: 84

Source: Department of Conservation
Telephone: 916-323-3836
Last EDR Contact: 06/04/2021
Next Scheduled EDR Contact: 09/20/2021
Data Release Frequency: Quarterly

HAULERS: Registered Waste Tire Haulers Listing

A listing of registered waste tire haulers.

Date of Government Version: 11/23/2020
Date Data Arrived at EDR: 11/23/2020
Date Made Active in Reports: 02/08/2021
Number of Days to Update: 77

Source: Integrated Waste Management Board
Telephone: 916-341-6422
Last EDR Contact: 08/17/2021
Next Scheduled EDR Contact: 11/22/2021
Data Release Frequency: Varies

INDIAN ODI: Report on the Status of Open Dumps on Indian Lands

Location of open dumps on Indian land.

Date of Government Version: 12/31/1998
Date Data Arrived at EDR: 12/03/2007
Date Made Active in Reports: 01/24/2008
Number of Days to Update: 52

Source: Environmental Protection Agency
Telephone: 703-308-8245
Last EDR Contact: 07/20/2021
Next Scheduled EDR Contact: 11/08/2021
Data Release Frequency: No Update Planned

DEBRIS REGION 9: Torres Martinez Reservation Illegal Dump Site Locations

A listing of illegal dump sites location on the Torres Martinez Indian Reservation located in eastern Riverside County and northern Imperial County, California.

Date of Government Version: 01/12/2009
Date Data Arrived at EDR: 05/07/2009
Date Made Active in Reports: 09/21/2009
Number of Days to Update: 137

Source: EPA, Region 9
Telephone: 415-947-4219
Last EDR Contact: 07/13/2021
Next Scheduled EDR Contact: 11/01/2021
Data Release Frequency: No Update Planned

ODI: Open Dump Inventory

An open dump is defined as a disposal facility that does not comply with one or more of the Part 257 or Part 258 Subtitle D Criteria.

Date of Government Version: 06/30/1985
Date Data Arrived at EDR: 08/09/2004
Date Made Active in Reports: 09/17/2004
Number of Days to Update: 39

Source: Environmental Protection Agency
Telephone: 800-424-9346
Last EDR Contact: 06/09/2004
Next Scheduled EDR Contact: N/A
Data Release Frequency: No Update Planned

IHS OPEN DUMPS: Open Dumps on Indian Land
A listing of all open dumps located on Indian Land in the United States.

Date of Government Version: 04/01/2014
Date Data Arrived at EDR: 08/06/2014
Date Made Active in Reports: 01/29/2015
Number of Days to Update: 176

Source: Department of Health & Human Serivces, Indian Health Service
Telephone: 301-443-1452
Last EDR Contact: 07/20/2021
Next Scheduled EDR Contact: 11/08/2021
Data Release Frequency: Varies

Local Lists of Hazardous waste / Contaminated Sites

US HIST CDL: National Clandestine Laboratory Register
A listing of clandestine drug lab locations that have been removed from the DEAs National Clandestine Laboratory Register.

Date of Government Version: 05/18/2021
Date Data Arrived at EDR: 05/18/2021
Date Made Active in Reports: 08/03/2021
Number of Days to Update: 77

Source: Drug Enforcement Administration
Telephone: 202-307-1000
Last EDR Contact: 08/17/2021
Next Scheduled EDR Contact: 12/06/2021
Data Release Frequency: No Update Planned

HIST CAL-SITES: Calsites Database
The Calsites database contains potential or confirmed hazardous substance release properties. In 1996, California EPA reevaluated and significantly reduced the number of sites in the Calsites database. No longer updated by the state agency. It has been replaced by ENVIROSTOR.

Date of Government Version: 08/08/2005
Date Data Arrived at EDR: 08/03/2006
Date Made Active in Reports: 08/24/2006
Number of Days to Update: 21

Source: Department of Toxic Substance Control
Telephone: 916-323-3400
Last EDR Contact: 02/23/2009
Next Scheduled EDR Contact: 05/25/2009
Data Release Frequency: No Update Planned

SCH: School Property Evaluation Program
This category contains proposed and existing school sites that are being evaluated by DTSC for possible hazardous materials contamination. In some cases, these properties may be listed in the CalSites category depending on the level of threat to public health and safety or the environment they pose.

Date of Government Version: 04/23/2021
Date Data Arrived at EDR: 04/23/2021
Date Made Active in Reports: 07/12/2021
Number of Days to Update: 80

Source: Department of Toxic Substances Control
Telephone: 916-323-3400
Last EDR Contact: 07/22/2021
Next Scheduled EDR Contact: 11/08/2021
Data Release Frequency: Quarterly

CDL: Clandestine Drug Labs
A listing of drug lab locations. Listing of a location in this database does not indicate that any illegal drug lab materials were or were not present there, and does not constitute a determination that the location either requires or does not require additional cleanup work.

Date of Government Version: 12/31/2019
Date Data Arrived at EDR: 01/20/2021
Date Made Active in Reports: 04/08/2021
Number of Days to Update: 78

Source: Department of Toxic Substances Control
Telephone: 916-255-6504
Last EDR Contact: 08/10/2021
Next Scheduled EDR Contact: 10/18/2021
Data Release Frequency: Varies

TOXIC PITS: Toxic Pits Cleanup Act Sites
Toxic PITS Cleanup Act Sites. TOXIC PITS identifies sites suspected of containing hazardous substances where cleanup has not yet been completed.

Date of Government Version: 07/01/1995
Date Data Arrived at EDR: 08/30/1995
Date Made Active in Reports: 09/26/1995
Number of Days to Update: 27

Source: State Water Resources Control Board
Telephone: 916-227-4364
Last EDR Contact: 01/26/2009
Next Scheduled EDR Contact: 04/27/2009
Data Release Frequency: No Update Planned

CERS HAZ WASTE: CERS HAZ WASTE

List of sites in the California Environmental Protection Agency (CalEPA) Regulated Site Portal which fall under the Hazardous Chemical Management, Hazardous Waste Onsite Treatment, Household Hazardous Waste Collection, Hazardous Waste Generator, and RCRA LQ HW Generator programs.

Date of Government Version: 04/19/2021
Date Data Arrived at EDR: 04/20/2021
Date Made Active in Reports: 07/07/2021
Number of Days to Update: 78

Source: CalEPA
Telephone: 916-323-2514
Last EDR Contact: 07/15/2021
Next Scheduled EDR Contact: 11/01/2021
Data Release Frequency: Quarterly

US CDL: Clandestine Drug Labs

A listing of clandestine drug lab locations. The U.S. Department of Justice ("the Department") provides this web site as a public service. It contains addresses of some locations where law enforcement agencies reported they found chemicals or other items that indicated the presence of either clandestine drug laboratories or dumpsites. In most cases, the source of the entries is not the Department, and the Department has not verified the entry and does not guarantee its accuracy. Members of the public must verify the accuracy of all entries by, for example, contacting local law enforcement and local health departments.

Date of Government Version: 05/18/2021
Date Data Arrived at EDR: 05/18/2021
Date Made Active in Reports: 08/03/2021
Number of Days to Update: 77

Source: Drug Enforcement Administration
Telephone: 202-307-1000
Last EDR Contact: 08/17/2021
Next Scheduled EDR Contact: 12/06/2021
Data Release Frequency: Quarterly

PFAS: PFAS Contamination Site Location Listing

A listing of PFAS contaminated sites included in the GeoTracker database.

Date of Government Version: 06/04/2021
Date Data Arrived at EDR: 06/04/2021
Date Made Active in Reports: 08/27/2021
Number of Days to Update: 84

Source: State Water Resources Control Board
Telephone: 866-480-1028
Last EDR Contact: 08/26/2021
Next Scheduled EDR Contact: 09/20/2021
Data Release Frequency: Varies

Local Lists of Registered Storage Tanks

SWEEPS UST: SWEEPS UST Listing

Statewide Environmental Evaluation and Planning System. This underground storage tank listing was updated and maintained by a company contacted by the SWRCB in the early 1990's. The listing is no longer updated or maintained. The local agency is the contact for more information on a site on the SWEEPS list.

Date of Government Version: 06/01/1994
Date Data Arrived at EDR: 07/07/2005
Date Made Active in Reports: 08/11/2005
Number of Days to Update: 35

Source: State Water Resources Control Board
Telephone: N/A
Last EDR Contact: 06/03/2005
Next Scheduled EDR Contact: N/A
Data Release Frequency: No Update Planned

HIST UST: Hazardous Substance Storage Container Database

The Hazardous Substance Storage Container Database is a historical listing of UST sites. Refer to local/county source for current data.

Date of Government Version: 10/15/1990
Date Data Arrived at EDR: 01/25/1991
Date Made Active in Reports: 02/12/1991
Number of Days to Update: 18

Source: State Water Resources Control Board
Telephone: 916-341-5851
Last EDR Contact: 07/26/2001
Next Scheduled EDR Contact: N/A
Data Release Frequency: No Update Planned

SAN FRANCISCO AST: Aboveground Storage Tank Site Listing

Aboveground storage tank sites

Date of Government Version: 05/06/2021
Date Data Arrived at EDR: 05/07/2021
Date Made Active in Reports: 07/23/2021
Number of Days to Update: 77

Source: San Francisco County Department of Public Health
Telephone: 415-252-3896
Last EDR Contact: 07/26/2021
Next Scheduled EDR Contact: 11/14/2021
Data Release Frequency: Varies

CA FID UST: Facility Inventory Database

The Facility Inventory Database (FID) contains a historical listing of active and inactive underground storage tank locations from the State Water Resource Control Board. Refer to local/county source for current data.

Date of Government Version: 10/31/1994
Date Data Arrived at EDR: 09/05/1995
Date Made Active in Reports: 09/29/1995
Number of Days to Update: 24

Source: California Environmental Protection Agency
Telephone: 916-341-5851
Last EDR Contact: 12/28/1998
Next Scheduled EDR Contact: N/A
Data Release Frequency: No Update Planned

CERS TANKS: California Environmental Reporting System (CERS) Tanks

List of sites in the California Environmental Protection Agency (CalEPA) Regulated Site Portal which fall under the Aboveground Petroleum Storage and Underground Storage Tank regulatory programs.

Date of Government Version: 04/19/2021
Date Data Arrived at EDR: 04/20/2021
Date Made Active in Reports: 07/07/2021
Number of Days to Update: 78

Source: California Environmental Protection Agency
Telephone: 916-323-2514
Last EDR Contact: 07/15/2021
Next Scheduled EDR Contact: 11/01/2021
Data Release Frequency: Quarterly

Local Land Records

LIENS: Environmental Liens Listing

A listing of property locations with environmental liens for California where DTSC is a lien holder.

Date of Government Version: 05/27/2021
Date Data Arrived at EDR: 05/28/2021
Date Made Active in Reports: 08/20/2021
Number of Days to Update: 84

Source: Department of Toxic Substances Control
Telephone: 916-323-3400
Last EDR Contact: 08/24/2021
Next Scheduled EDR Contact: 12/13/2021
Data Release Frequency: Varies

LIENS 2: CERCLA Lien Information

A Federal CERCLA ('Superfund') lien can exist by operation of law at any site or property at which EPA has spent Superfund monies. These monies are spent to investigate and address releases and threatened releases of contamination. CERCLIS provides information as to the identity of these sites and properties.

Date of Government Version: 04/27/2021
Date Data Arrived at EDR: 05/03/2021
Date Made Active in Reports: 05/19/2021
Number of Days to Update: 16

Source: Environmental Protection Agency
Telephone: 202-564-6023
Last EDR Contact: 08/04/2021
Next Scheduled EDR Contact: 10/11/2021
Data Release Frequency: Semi-Annually

DEED: Deed Restriction Listing

Site Mitigation and Brownfields Reuse Program Facility Sites with Deed Restrictions & Hazardous Waste Management Program Facility Sites with Deed / Land Use Restriction. The DTSC Site Mitigation and Brownfields Reuse Program (SMBRP) list includes sites cleaned up under the program's oversight and generally does not include current or former hazardous waste facilities that required a hazardous waste facility permit. The list represents deed restrictions that are active. Some sites have multiple deed restrictions. The DTSC Hazardous Waste Management Program (HWMP) has developed a list of current or former hazardous waste facilities that have a recorded land use restriction at the local county recorder's office. The land use restrictions on this list were required by the DTSC HWMP as a result of the presence of hazardous substances that remain on site after the facility (or part of the facility) has been closed or cleaned up. The types of land use restriction include deed notice, deed restriction, or a land use restriction that binds current and future owners.

Date of Government Version: 05/28/2021
Date Data Arrived at EDR: 05/28/2021
Date Made Active in Reports: 08/20/2021
Number of Days to Update: 84

Source: DTSC and SWRCB
Telephone: 916-323-3400
Last EDR Contact: 05/28/2021
Next Scheduled EDR Contact: 09/13/2021
Data Release Frequency: Semi-Annually

Records of Emergency Release Reports

HMIRS: Hazardous Materials Information Reporting System
Hazardous Materials Incident Report System. HMIRS contains hazardous material spill incidents reported to DOT.

Date of Government Version: 03/22/2021
Date Data Arrived at EDR: 03/24/2021
Date Made Active in Reports: 06/17/2021
Number of Days to Update: 85

Source: U.S. Department of Transportation
Telephone: 202-366-4555
Last EDR Contact: 06/17/2021
Next Scheduled EDR Contact: 10/04/2021
Data Release Frequency: Quarterly

CHMIRS: California Hazardous Material Incident Report System
California Hazardous Material Incident Reporting System. CHMIRS contains information on reported hazardous material incidents (accidental releases or spills).

Date of Government Version: 04/04/2021
Date Data Arrived at EDR: 04/20/2021
Date Made Active in Reports: 07/07/2021
Number of Days to Update: 78

Source: Office of Emergency Services
Telephone: 916-845-8400
Last EDR Contact: 07/15/2021
Next Scheduled EDR Contact: 11/01/2021
Data Release Frequency: Semi-Annually

LDS: Land Disposal Sites Listing (GEOTRACKER)
Land Disposal sites (Landfills) included in GeoTracker. GeoTracker is the Water Boards data management system for sites that impact, or have the potential to impact, water quality in California, with emphasis on groundwater.

Date of Government Version: 06/03/2021
Date Data Arrived at EDR: 06/03/2021
Date Made Active in Reports: 08/24/2021
Number of Days to Update: 82

Source: State Water Qualilty Control Board
Telephone: 866-480-1028
Last EDR Contact: 06/03/2021
Next Scheduled EDR Contact: 09/20/2021
Data Release Frequency: Quarterly

MCS: Military Cleanup Sites Listing (GEOTRACKER)
Military sites (consisting of: Military UST sites; Military Privatized sites; and Military Cleanup sites [formerly known as DoD non UST]) included in GeoTracker. GeoTracker is the Water Boards data management system for sites that impact, or have the potential to impact, water quality in California, with emphasis on groundwater.

Date of Government Version: 06/03/2021
Date Data Arrived at EDR: 06/03/2021
Date Made Active in Reports: 08/24/2021
Number of Days to Update: 82

Source: State Water Resources Control Board
Telephone: 866-480-1028
Last EDR Contact: 06/03/2021
Next Scheduled EDR Contact: 09/20/2021
Data Release Frequency: Quarterly

Other Ascertainable Records

RCRA NonGen / NLR: RCRA - Non Generators / No Longer Regulated

RCRAInfo is EPA's comprehensive information system, providing access to data supporting the Resource Conservation and Recovery Act (RCRA) of 1976 and the Hazardous and Solid Waste Amendments (HSWA) of 1984. The database includes selective information on sites which generate, transport, store, treat and/or dispose of hazardous waste as defined by the Resource Conservation and Recovery Act (RCRA). Non-Generators do not presently generate hazardous waste.

Date of Government Version: 03/22/2021
Date Data Arrived at EDR: 03/23/2021
Date Made Active in Reports: 05/19/2021
Number of Days to Update: 57

Source: Environmental Protection Agency
Telephone: (415) 495-8895
Last EDR Contact: 06/21/2021
Next Scheduled EDR Contact: 10/04/2021
Data Release Frequency: Quarterly

FUDS: Formerly Used Defense Sites

The listing includes locations of Formerly Used Defense Sites properties where the US Army Corps of Engineers is actively working or will take necessary cleanup actions.

Date of Government Version: 05/04/2021
Date Data Arrived at EDR: 05/18/2021
Date Made Active in Reports: 08/11/2021
Number of Days to Update: 85

Source: U.S. Army Corps of Engineers
Telephone: 202-528-4285
Last EDR Contact: 08/17/2021
Next Scheduled EDR Contact: 11/29/2021
Data Release Frequency: Varies

DOD: Department of Defense Sites

This data set consists of federally owned or administered lands, administered by the Department of Defense, that have any area equal to or greater than 640 acres of the United States, Puerto Rico, and the U.S. Virgin Islands.

Date of Government Version: 12/31/2005
Date Data Arrived at EDR: 11/10/2006
Date Made Active in Reports: 01/11/2007
Number of Days to Update: 62

Source: USGS
Telephone: 888-275-8747
Last EDR Contact: 07/13/2021
Next Scheduled EDR Contact: 10/25/2021
Data Release Frequency: Varies

FEDLAND: Federal and Indian Lands

Federally and Indian administrated lands of the United States. Lands included are administrated by: Army Corps of Engineers, Bureau of Reclamation, National Wild and Scenic River, National Wildlife Refuge, Public Domain Land, Wilderness, Wilderness Study Area, Wildlife Management Area, Bureau of Indian Affairs, Bureau of Land Management, Department of Justice, Forest Service, Fish and Wildlife Service, National Park Service.

Date of Government Version: 04/02/2018
Date Data Arrived at EDR: 04/11/2018
Date Made Active in Reports: 11/06/2019
Number of Days to Update: 574

Source: U.S. Geological Survey
Telephone: 888-275-8747
Last EDR Contact: 07/09/2021
Next Scheduled EDR Contact: 10/18/2021
Data Release Frequency: N/A

SCRD DRYCLEANERS: State Coalition for Remediation of Drycleaners Listing

The State Coalition for Remediation of Drycleaners was established in 1998, with support from the U.S. EPA Office of Superfund Remediation and Technology Innovation. It is comprised of representatives of states with established drycleaner remediation programs. Currently the member states are Alabama, Connecticut, Florida, Illinois, Kansas, Minnesota, Missouri, North Carolina, Oregon, South Carolina, Tennessee, Texas, and Wisconsin.

Date of Government Version: 01/01/2017
Date Data Arrived at EDR: 02/03/2017
Date Made Active in Reports: 04/07/2017
Number of Days to Update: 63

Source: Environmental Protection Agency
Telephone: 615-532-8599
Last EDR Contact: 08/06/2021
Next Scheduled EDR Contact: 11/22/2021
Data Release Frequency: Varies

US FIN ASSUR: Financial Assurance Information

All owners and operators of facilities that treat, store, or dispose of hazardous waste are required to provide proof that they will have sufficient funds to pay for the clean up, closure, and post-closure care of their facilities.

Date of Government Version: 03/22/2021
Date Data Arrived at EDR: 03/23/2021
Date Made Active in Reports: 06/17/2021
Number of Days to Update: 86

Source: Environmental Protection Agency
Telephone: 202-566-1917
Last EDR Contact: 06/21/2021
Next Scheduled EDR Contact: 10/04/2021
Data Release Frequency: Quarterly

EPA WATCH LIST: EPA WATCH LIST

EPA maintains a "Watch List" to facilitate dialogue between EPA, state and local environmental agencies on enforcement matters relating to facilities with alleged violations identified as either significant or high priority. Being on the Watch List does not mean that the facility has actually violated the law only that an investigation by EPA or a state or local environmental agency has led those organizations to allege that an unproven violation has in fact occurred. Being on the Watch List does not represent a higher level of concern regarding the alleged violations that were detected, but instead indicates cases requiring additional dialogue between EPA, state and local agencies - primarily because of the length of time the alleged violation has gone unaddressed or unresolved.

Date of Government Version: 08/30/2013
Date Data Arrived at EDR: 03/21/2014
Date Made Active in Reports: 06/17/2014
Number of Days to Update: 88

Source: Environmental Protection Agency
Telephone: 617-520-3000
Last EDR Contact: 07/26/2021
Next Scheduled EDR Contact: 11/15/2021
Data Release Frequency: No Update Planned

2020 COR ACTION: 2020 Corrective Action Program List

The EPA has set ambitious goals for the RCRA Corrective Action program by creating the 2020 Corrective Action Universe. This RCRA cleanup baseline includes facilities expected to need corrective action. The 2020 universe contains a wide variety of sites. Some properties are heavily contaminated while others were contaminated but have since been cleaned up. Still others have not been fully investigated yet, and may require little or no remediation. Inclusion in the 2020 Universe does not necessarily imply failure on the part of a facility to meet its RCRA obligations.

Date of Government Version: 09/30/2017
Date Data Arrived at EDR: 05/08/2018
Date Made Active in Reports: 07/20/2018
Number of Days to Update: 73

Source: Environmental Protection Agency
Telephone: 703-308-4044
Last EDR Contact: 08/06/2021
Next Scheduled EDR Contact: 11/15/2021
Data Release Frequency: Varies

TSCA: Toxic Substances Control Act

Toxic Substances Control Act. TSCA identifies manufacturers and importers of chemical substances included on the TSCA Chemical Substance Inventory list. It includes data on the production volume of these substances by plant site.

Date of Government Version: 12/31/2016
Date Data Arrived at EDR: 06/17/2020
Date Made Active in Reports: 09/10/2020
Number of Days to Update: 85

Source: EPA
Telephone: 202-260-5521
Last EDR Contact: 06/17/2021
Next Scheduled EDR Contact: 09/27/2021
Data Release Frequency: Every 4 Years

TRIS: Toxic Chemical Release Inventory System

Toxic Release Inventory System. TRIS identifies facilities which release toxic chemicals to the air, water and land in reportable quantities under SARA Title III Section 313.

Date of Government Version: 12/31/2018
Date Data Arrived at EDR: 08/14/2020
Date Made Active in Reports: 11/04/2020
Number of Days to Update: 82

Source: EPA
Telephone: 202-566-0250
Last EDR Contact: 08/17/2021
Next Scheduled EDR Contact: 11/29/2021
Data Release Frequency: Annually

SSTS: Section 7 Tracking Systems

Section 7 of the Federal Insecticide, Fungicide and Rodenticide Act, as amended (92 Stat. 829) requires all registered pesticide-producing establishments to submit a report to the Environmental Protection Agency by March 1st each year. Each establishment must report the types and amounts of pesticides, active ingredients and devices being produced, and those having been produced and sold or distributed in the past year.

Date of Government Version: 04/19/2021
Date Data Arrived at EDR: 04/20/2021
Date Made Active in Reports: 07/16/2021
Number of Days to Update: 87

Source: EPA
Telephone: 202-564-4203
Last EDR Contact: 07/19/2021
Next Scheduled EDR Contact: 11/01/2021
Data Release Frequency: Annually

ROD: Records Of Decision

Record of Decision. ROD documents mandate a permanent remedy at an NPL (Superfund) site containing technical and health information to aid in the cleanup.

Date of Government Version: 04/27/2021
Date Data Arrived at EDR: 05/03/2021
Date Made Active in Reports: 05/19/2021
Number of Days to Update: 16

Source: EPA
Telephone: 703-416-0223
Last EDR Contact: 08/04/2021
Next Scheduled EDR Contact: 09/13/2021
Data Release Frequency: Annually

RMP: Risk Management Plans

When Congress passed the Clean Air Act Amendments of 1990, it required EPA to publish regulations and guidance for chemical accident prevention at facilities using extremely hazardous substances. The Risk Management Program Rule (RMP Rule) was written to implement Section 112(r) of these amendments. The rule, which built upon existing industry codes and standards, requires companies of all sizes that use certain flammable and toxic substances to develop a Risk Management Program, which includes a(n): Hazard assessment that details the potential effects of an accidental release, an accident history of the last five years, and an evaluation of worst-case and alternative accidental releases; Prevention program that includes safety precautions and maintenance, monitoring, and employee training measures; and Emergency response program that spells out emergency health care, employee training measures and procedures for informing the public and response agencies (e.g the fire department) should an accident occur.

Date of Government Version: 05/07/2021
Date Data Arrived at EDR: 05/13/2021
Date Made Active in Reports: 08/03/2021
Number of Days to Update: 82

Source: Environmental Protection Agency
Telephone: 202-564-8600
Last EDR Contact: 07/14/2021
Next Scheduled EDR Contact: 11/01/2021
Data Release Frequency: Varies

RAATS: RCRA Administrative Action Tracking System

RCRA Administration Action Tracking System. RAATS contains records based on enforcement actions issued under RCRA pertaining to major violators and includes administrative and civil actions brought by the EPA. For administration actions after September 30, 1995, data entry in the RAATS database was discontinued. EPA will retain a copy of the database for historical records. It was necessary to terminate RAATS because a decrease in agency resources made it impossible to continue to update the information contained in the database.

Date of Government Version: 04/17/1995
Date Data Arrived at EDR: 07/03/1995
Date Made Active in Reports: 08/07/1995
Number of Days to Update: 35

Source: EPA
Telephone: 202-564-4104
Last EDR Contact: 06/02/2008
Next Scheduled EDR Contact: 09/01/2008
Data Release Frequency: No Update Planned

PRP: Potentially Responsible Parties

A listing of verified Potentially Responsible Parties

Date of Government Version: 12/30/2020
Date Data Arrived at EDR: 01/14/2021
Date Made Active in Reports: 03/05/2021
Number of Days to Update: 50

Source: EPA
Telephone: 202-564-6023
Last EDR Contact: 08/04/2021
Next Scheduled EDR Contact: 11/15/2021
Data Release Frequency: Quarterly

PADS: PCB Activity Database System

PCB Activity Database. PADS Identifies generators, transporters, commercial storers and/or brokers and disposers of PCB's who are required to notify the EPA of such activities.

Date of Government Version: 11/19/2020
Date Data Arrived at EDR: 01/08/2021
Date Made Active in Reports: 03/22/2021
Number of Days to Update: 73

Source: EPA
Telephone: 202-566-0500
Last EDR Contact: 07/09/2021
Next Scheduled EDR Contact: 10/18/2021
Data Release Frequency: Annually

ICIS: Integrated Compliance Information System
The Integrated Compliance Information System (ICIS) supports the information needs of the national enforcement and compliance program as well as the unique needs of the National Pollutant Discharge Elimination System (NPDES) program.

Date of Government Version: 11/18/2016
Date Data Arrived at EDR: 11/23/2016
Date Made Active in Reports: 02/10/2017
Number of Days to Update: 79

Source: Environmental Protection Agency
Telephone: 202-564-2501
Last EDR Contact: 06/29/2021
Next Scheduled EDR Contact: 10/18/2021
Data Release Frequency: No Update Planned

FTTS: FIFRA/ TSCA Tracking System - FIFRA (Federal Insecticide, Fungicide, & Rodenticide Act)/TSCA (Toxic Substances Control Act)
FTTS tracks administrative cases and pesticide enforcement actions and compliance activities related to FIFRA, TSCA and EPCRA (Emergency Planning and Community Right-to-Know Act). To maintain currency, EDR contacts the Agency on a quarterly basis.

Date of Government Version: 04/09/2009
Date Data Arrived at EDR: 04/16/2009
Date Made Active in Reports: 05/11/2009
Number of Days to Update: 25

Source: EPA/Office of Prevention, Pesticides and Toxic Substances
Telephone: 202-566-1667
Last EDR Contact: 08/18/2017
Next Scheduled EDR Contact: 12/04/2017
Data Release Frequency: No Update Planned

FTTS INSP: FIFRA/ TSCA Tracking System - FIFRA (Federal Insecticide, Fungicide, & Rodenticide Act)/TSCA (Toxic Substances Control Act)
A listing of FIFRA/TSCA Tracking System (FTTS) inspections and enforcements.

Date of Government Version: 04/09/2009
Date Data Arrived at EDR: 04/16/2009
Date Made Active in Reports: 05/11/2009
Number of Days to Update: 25

Source: EPA
Telephone: 202-566-1667
Last EDR Contact: 08/18/2017
Next Scheduled EDR Contact: 12/04/2017
Data Release Frequency: No Update Planned

MLTS: Material Licensing Tracking System
MLTS is maintained by the Nuclear Regulatory Commission and contains a list of approximately 8,100 sites which possess or use radioactive materials and which are subject to NRC licensing requirements. To maintain currency, EDR contacts the Agency on a quarterly basis.

Date of Government Version: 03/08/2021
Date Data Arrived at EDR: 03/11/2021
Date Made Active in Reports: 05/11/2021
Number of Days to Update: 61

Source: Nuclear Regulatory Commission
Telephone: 301-415-7169
Last EDR Contact: 07/14/2021
Next Scheduled EDR Contact: 11/01/2021
Data Release Frequency: Quarterly

COAL ASH DOE: Steam-Electric Plant Operation Data
A listing of power plants that store ash in surface ponds.

Date of Government Version: 12/31/2019
Date Data Arrived at EDR: 12/01/2020
Date Made Active in Reports: 02/09/2021
Number of Days to Update: 70

Source: Department of Energy
Telephone: 202-586-8719
Last EDR Contact: 05/27/2021
Next Scheduled EDR Contact: 09/13/2021
Data Release Frequency: Varies

COAL ASH EPA: Coal Combustion Residues Surface Impoundments List
A listing of coal combustion residues surface impoundments with high hazard potential ratings.

Date of Government Version: 01/12/2017
Date Data Arrived at EDR: 03/05/2019
Date Made Active in Reports: 11/11/2019
Number of Days to Update: 251

Source: Environmental Protection Agency
Telephone: N/A
Last EDR Contact: 05/27/2021
Next Scheduled EDR Contact: 09/13/2021
Data Release Frequency: Varies

PCB TRANSFORMER: PCB Transformer Registration Database
The database of PCB transformer registrations that includes all PCB registration submittals.

Date of Government Version: 09/13/2019
Date Data Arrived at EDR: 11/06/2019
Date Made Active in Reports: 02/10/2020
Number of Days to Update: 96

Source: Environmental Protection Agency
Telephone: 202-566-0517
Last EDR Contact: 08/06/2021
Next Scheduled EDR Contact: 11/15/2021
Data Release Frequency: Varies

RADINFO: Radiation Information Database
The Radiation Information Database (RADINFO) contains information about facilities that are regulated by U.S. Environmental Protection Agency (EPA) regulations for radiation and radioactivity.

Date of Government Version: 07/01/2019
Date Data Arrived at EDR: 07/01/2019
Date Made Active in Reports: 09/23/2019
Number of Days to Update: 84

Source: Environmental Protection Agency
Telephone: 202-343-9775
Last EDR Contact: 06/22/2021
Next Scheduled EDR Contact: 10/11/2021
Data Release Frequency: No Update Planned

HIST FTTS: FIFRA/TSCA Tracking System Administrative Case Listing
A complete administrative case listing from the FIFRA/TSCA Tracking System (FTTS) for all ten EPA regions. The information was obtained from the National Compliance Database (NCDB). NCDB supports the implementation of FIFRA (Federal Insecticide, Fungicide, and Rodenticide Act) and TSCA (Toxic Substances Control Act). Some EPA regions are now closing out records. Because of that, and the fact that some EPA regions are not providing EPA Headquarters with updated records, it was decided to create a HIST FTTS database. It included records that may not be included in the newer FTTS database updates. This database is no longer updated.

Date of Government Version: 10/19/2006
Date Data Arrived at EDR: 03/01/2007
Date Made Active in Reports: 04/10/2007
Number of Days to Update: 40

Source: Environmental Protection Agency
Telephone: 202-564-2501
Last EDR Contact: 12/17/2007
Next Scheduled EDR Contact: 03/17/2008
Data Release Frequency: No Update Planned

HIST FTTS INSP: FIFRA/TSCA Tracking System Inspection & Enforcement Case Listing
A complete inspection and enforcement case listing from the FIFRA/TSCA Tracking System (FTTS) for all ten EPA regions. The information was obtained from the National Compliance Database (NCDB). NCDB supports the implementation of FIFRA (Federal Insecticide, Fungicide, and Rodenticide Act) and TSCA (Toxic Substances Control Act). Some EPA regions are now closing out records. Because of that, and the fact that some EPA regions are not providing EPA Headquarters with updated records, it was decided to create a HIST FTTS database. It included records that may not be included in the newer FTTS database updates. This database is no longer updated.

Date of Government Version: 10/19/2006
Date Data Arrived at EDR: 03/01/2007
Date Made Active in Reports: 04/10/2007
Number of Days to Update: 40

Source: Environmental Protection Agency
Telephone: 202-564-2501
Last EDR Contact: 12/17/2008
Next Scheduled EDR Contact: 03/17/2008
Data Release Frequency: No Update Planned

DOT OPS: Incident and Accident Data
Department of Transporation, Office of Pipeline Safety Incident and Accident data.

Date of Government Version: 01/02/2020
Date Data Arrived at EDR: 01/28/2020
Date Made Active in Reports: 04/17/2020
Number of Days to Update: 80

Source: Department of Transporation, Office of Pipeline Safety
Telephone: 202-366-4595
Last EDR Contact: 07/23/2021
Next Scheduled EDR Contact: 11/08/2021
Data Release Frequency: Quarterly

CONSENT: Superfund (CERCLA) Consent Decrees

Major legal settlements that establish responsibility and standards for cleanup at NPL (Superfund) sites. Released periodically by United States District Courts after settlement by parties to litigation matters.

Date of Government Version: 06/30/2021
Date Data Arrived at EDR: 07/14/2021
Date Made Active in Reports: 07/16/2021
Number of Days to Update: 2

Source: Department of Justice, Consent Decree Library
Telephone: Varies
Last EDR Contact: 07/02/2021
Next Scheduled EDR Contact: 10/18/2021
Data Release Frequency: Varies

BRS: Biennial Reporting System

The Biennial Reporting System is a national system administered by the EPA that collects data on the generation and management of hazardous waste. BRS captures detailed data from two groups: Large Quantity Generators (LQG) and Treatment, Storage, and Disposal Facilities.

Date of Government Version: 12/31/2017
Date Data Arrived at EDR: 06/22/2020
Date Made Active in Reports: 11/20/2020
Number of Days to Update: 151

Source: EPA/NTIS
Telephone: 800-424-9346
Last EDR Contact: 06/21/2021
Next Scheduled EDR Contact: 10/04/2021
Data Release Frequency: Biennially

INDIAN RESERV: Indian Reservations

This map layer portrays Indian administered lands of the United States that have any area equal to or greater than 640 acres.

Date of Government Version: 12/31/2014
Date Data Arrived at EDR: 07/14/2015
Date Made Active in Reports: 01/10/2017
Number of Days to Update: 546

Source: USGS
Telephone: 202-208-3710
Last EDR Contact: 07/02/2021
Next Scheduled EDR Contact: 10/18/2021
Data Release Frequency: Varies

FUSRAP: Formerly Utilized Sites Remedial Action Program

DOE established the Formerly Utilized Sites Remedial Action Program (FUSRAP) in 1974 to remediate sites where radioactive contamination remained from Manhattan Project and early U.S. Atomic Energy Commission (AEC) operations.

Date of Government Version: 08/08/2017
Date Data Arrived at EDR: 09/11/2018
Date Made Active in Reports: 09/14/2018
Number of Days to Update: 3

Source: Department of Energy
Telephone: 202-586-3559
Last EDR Contact: 07/23/2021
Next Scheduled EDR Contact: 11/15/2021
Data Release Frequency: Varies

UMTRA: Uranium Mill Tailings Sites

Uranium ore was mined by private companies for federal government use in national defense programs. When the mills shut down, large piles of the sand-like material (mill tailings) remain after uranium has been extracted from the ore. Levels of human exposure to radioactive materials from the piles are low; however, in some cases tailings were used as construction materials before the potential health hazards of the tailings were recognized.

Date of Government Version: 08/30/2019
Date Data Arrived at EDR: 11/15/2019
Date Made Active in Reports: 01/28/2020
Number of Days to Update: 74

Source: Department of Energy
Telephone: 505-845-0011
Last EDR Contact: 08/12/2021
Next Scheduled EDR Contact: 11/29/2021
Data Release Frequency: Varies

LEAD SMELTER 1: Lead Smelter Sites

A listing of former lead smelter site locations.

Date of Government Version: 04/27/2021
Date Data Arrived at EDR: 05/03/2021
Date Made Active in Reports: 05/19/2021
Number of Days to Update: 16

Source: Environmental Protection Agency
Telephone: 703-603-8787
Last EDR Contact: 08/04/2021
Next Scheduled EDR Contact: 10/11/2021
Data Release Frequency: Varies

LEAD SMELTER 2: Lead Smelter Sites

A list of several hundred sites in the U.S. where secondary lead smelting was done from 1931and 1964. These sites may pose a threat to public health through ingestion or inhalation of contaminated soil or dust

Date of Government Version: 04/05/2001
Date Data Arrived at EDR: 10/27/2010
Date Made Active in Reports: 12/02/2010
Number of Days to Update: 36

Source: American Journal of Public Health
Telephone: 703-305-6451
Last EDR Contact: 12/02/2009
Next Scheduled EDR Contact: N/A
Data Release Frequency: No Update Planned

US AIRS (AFS): Aerometric Information Retrieval System Facility Subsystem (AFS)

The database is a sub-system of Aerometric Information Retrieval System (AIRS). AFS contains compliance data on air pollution point sources regulated by the U.S. EPA and/or state and local air regulatory agencies. This information comes from source reports by various stationary sources of air pollution, such as electric power plants, steel mills, factories, and universities, and provides information about the air pollutants they produce. Action, air program, air program pollutant, and general level plant data. It is used to track emissions and compliance data from industrial plants.

Date of Government Version: 10/12/2016
Date Data Arrived at EDR: 10/26/2016
Date Made Active in Reports: 02/03/2017
Number of Days to Update: 100

Source: EPA
Telephone: 202-564-2496
Last EDR Contact: 09/26/2017
Next Scheduled EDR Contact: 01/08/2018
Data Release Frequency: No Update Planned

US AIRS MINOR: Air Facility System Data

A listing of minor source facilities.

Date of Government Version: 10/12/2016
Date Data Arrived at EDR: 10/26/2016
Date Made Active in Reports: 02/03/2017
Number of Days to Update: 100

Source: EPA
Telephone: 202-564-2496
Last EDR Contact: 09/26/2017
Next Scheduled EDR Contact: 01/08/2018
Data Release Frequency: No Update Planned

US MINES: Mines Master Index File

Contains all mine identification numbers issued for mines active or opened since 1971. The data also includes violation information.

Date of Government Version: 05/03/2021
Date Data Arrived at EDR: 05/25/2021
Date Made Active in Reports: 08/11/2021
Number of Days to Update: 78

Source: Department of Labor, Mine Safety and Health Administration
Telephone: 303-231-5959
Last EDR Contact: 08/24/2021
Next Scheduled EDR Contact: 12/06/2021
Data Release Frequency: Semi-Annually

MINES VIOLATIONS: MSHA Violation Assessment Data

Mines violation and assessment information. Department of Labor, Mine Safety & Health Administration.

Date of Government Version: 05/27/2021
Date Data Arrived at EDR: 05/27/2021
Date Made Active in Reports: 06/10/2021
Number of Days to Update: 14

Source: DOL, Mine Safety & Health Admi
Telephone: 202-693-9424
Last EDR Contact: 08/25/2021
Next Scheduled EDR Contact: 12/13/2021
Data Release Frequency: Quarterly

US MINES 2: Ferrous and Nonferrous Metal Mines Database Listing

This map layer includes ferrous (ferrous metal mines are facilities that extract ferrous metals, such as iron ore or molybdenum) and nonferrous (Nonferrous metal mines are facilities that extract nonferrous metals, such as gold, silver, copper, zinc, and lead) metal mines in the United States.

Date of Government Version: 05/06/2020
Date Data Arrived at EDR: 05/27/2020
Date Made Active in Reports: 08/13/2020
Number of Days to Update: 78

Source: USGS
Telephone: 703-648-7709
Last EDR Contact: 08/26/2021
Next Scheduled EDR Contact: 12/06/2021
Data Release Frequency: Varies

US MINES 3: Active Mines & Mineral Plants Database Listing

Active Mines and Mineral Processing Plant operations for commodities monitored by the Minerals Information Team of the USGS.

Date of Government Version: 04/14/2011
Date Data Arrived at EDR: 06/08/2011
Date Made Active in Reports: 09/13/2011
Number of Days to Update: 97

Source: USGS
Telephone: 703-648-7709
Last EDR Contact: 08/26/2021
Next Scheduled EDR Contact: 12/06/2021
Data Release Frequency: Varies

ABANDONED MINES: Abandoned Mines

An inventory of land and water impacted by past mining (primarily coal mining) is maintained by OSMRE to provide information needed to implement the Surface Mining Control and Reclamation Act of 1977 (SMCRA). The inventory contains information on the location, type, and extent of AML impacts, as well as, information on the cost associated with the reclamation of those problems. The inventory is based upon field surveys by State, Tribal, and OSMRE program officials. It is dynamic to the extent that it is modified as new problems are identified and existing problems are reclaimed.

Date of Government Version: 06/15/2021
Date Data Arrived at EDR: 06/16/2021
Date Made Active in Reports: 08/17/2021
Number of Days to Update: 62

Source: Department of Interior
Telephone: 202-208-2609
Last EDR Contact: 06/14/2021
Next Scheduled EDR Contact: 09/20/2021
Data Release Frequency: Quarterly

FINDS: Facility Index System/Facility Registry System

Facility Index System. FINDS contains both facility information and 'pointers' to other sources that contain more detail. EDR includes the following FINDS databases in this report: PCS (Permit Compliance System), AIRS (Aerometric Information Retrieval System), DOCKET (Enforcement Docket used to manage and track information on civil judicial enforcement cases for all environmental statutes), FURS (Federal Underground Injection Control), C-DOCKET (Criminal Docket System used to track criminal enforcement actions for all environmental statutes), FFIS (Federal Facilities Information System), STATE (State Environmental Laws and Statutes), and PADS (PCB Activity Data System).

Date of Government Version: 05/05/2021
Date Data Arrived at EDR: 05/18/2021
Date Made Active in Reports: 08/17/2021
Number of Days to Update: 91

Source: EPA
Telephone: (415) 947-8000
Last EDR Contact: 05/18/2021
Next Scheduled EDR Contact: 09/13/2021
Data Release Frequency: Quarterly

ECHO: Enforcement & Compliance History Information

ECHO provides integrated compliance and enforcement information for about 800,000 regulated facilities nationwide.

Date of Government Version: 04/04/2021
Date Data Arrived at EDR: 04/06/2021
Date Made Active in Reports: 06/25/2021
Number of Days to Update: 80

Source: Environmental Protection Agency
Telephone: 202-564-2280
Last EDR Contact: 07/01/2021
Next Scheduled EDR Contact: 10/18/2021
Data Release Frequency: Quarterly

UXO: Unexploded Ordnance Sites

A listing of unexploded ordnance site locations

Date of Government Version: 12/31/2018
Date Data Arrived at EDR: 07/02/2020
Date Made Active in Reports: 09/17/2020
Number of Days to Update: 77

Source: Department of Defense
Telephone: 703-704-1564
Last EDR Contact: 07/07/2021
Next Scheduled EDR Contact: 10/25/2021
Data Release Frequency: Varies

DOCKET HWC: Hazardous Waste Compliance Docket Listing

A complete list of the Federal Agency Hazardous Waste Compliance Docket Facilities.

Date of Government Version: 05/06/2021
Date Data Arrived at EDR: 05/21/2021
Date Made Active in Reports: 08/11/2021
Number of Days to Update: 82

Source: Environmental Protection Agency
Telephone: 202-564-0527
Last EDR Contact: 08/26/2021
Next Scheduled EDR Contact: 12/06/2021
Data Release Frequency: Varies

FUELS PROGRAM: EPA Fuels Program Registered Listing

This listing includes facilities that are registered under the Part 80 (Code of Federal Regulations) EPA Fuels Programs. All companies now are required to submit new and updated registrations.

Date of Government Version: 05/14/2021
Date Data Arrived at EDR: 05/14/2021
Date Made Active in Reports: 08/03/2021
Number of Days to Update: 81

Source: EPA
Telephone: 800-385-6164
Last EDR Contact: 08/13/2021
Next Scheduled EDR Contact: 11/29/2021
Data Release Frequency: Quarterly

CA BOND EXP. PLAN: Bond Expenditure Plan

Department of Health Services developed a site-specific expenditure plan as the basis for an appropriation of Hazardous Substance Cleanup Bond Act funds. It is not updated.

Date of Government Version: 01/01/1989
Date Data Arrived at EDR: 07/27/1994
Date Made Active in Reports: 08/02/1994
Number of Days to Update: 6

Source: Department of Health Services
Telephone: 916-255-2118
Last EDR Contact: 05/31/1994
Next Scheduled EDR Contact: N/A
Data Release Frequency: No Update Planned

CORTESE: "Cortese" Hazardous Waste & Substances Sites List

The sites for the list are designated by the State Water Resource Control Board (LUST), the Integrated Waste Board (SWF/LS), and the Department of Toxic Substances Control (Cal-Sites).

Date of Government Version: 03/22/2021
Date Data Arrived at EDR: 03/23/2021
Date Made Active in Reports: 06/10/2021
Number of Days to Update: 79

Source: CAL EPA/Office of Emergency Information
Telephone: 916-323-3400
Last EDR Contact: 06/17/2021
Next Scheduled EDR Contact: 10/04/2021
Data Release Frequency: Quarterly

CUPA LIVERMORE-PLEASANTON: CUPA Facility Listing

list of facilities associated with the various CUPA programs in Livermore-Pleasanton

Date of Government Version: 05/01/2019
Date Data Arrived at EDR: 05/14/2019
Date Made Active in Reports: 07/17/2019
Number of Days to Update: 64

Source: Livermore-Pleasanton Fire Department
Telephone: 925-454-2361
Last EDR Contact: 08/13/2021
Next Scheduled EDR Contact: 11/22/2021
Data Release Frequency: Varies

DRYCLEANERS: Cleaner Facilities

A list of drycleaner related facilities that have EPA ID numbers. These are facilities with certain SIC codes: power laundries, family and commercial; garment pressing and cleaner's agents; linen supply; coin-operated laundries and cleaning; drycleaning plants, except rugs; carpet and upholster cleaning; industrial launderers; laundry and garment services.

Date of Government Version: 05/25/2021
Date Data Arrived at EDR: 05/28/2021
Date Made Active in Reports: 08/20/2021
Number of Days to Update: 84

Source: Department of Toxic Substance Control
Telephone: 916-327-4498
Last EDR Contact: 08/24/2021
Next Scheduled EDR Contact: 12/13/2021
Data Release Frequency: Annually

DRYCLEAN SOUTH COAST: South Coast Air Quality Management District Drycleaner Listing

A listing of dry cleaners in the South Coast Air Quality Management District

Date of Government Version: 05/18/2021
Date Data Arrived at EDR: 05/19/2021
Date Made Active in Reports: 08/05/2021
Number of Days to Update: 78

Source: South Coast Air Quality Management District
Telephone: 909-396-3211
Last EDR Contact: 08/17/2021
Next Scheduled EDR Contact: 12/06/2021
Data Release Frequency: Varies

DRYCLEAN AVAQMD: Antelope Valley Air Quality Management District Drycleaner Listing
A listing of dry cleaners in the Antelope Valley Air Quality Management District.

Date of Government Version: 05/25/2021
Date Data Arrived at EDR: 05/26/2021
Date Made Active in Reports: 08/18/2021
Number of Days to Update: 84

Source: Antelope Valley Air Quality Management District
Telephone: 661-723-8070
Last EDR Contact: 08/24/2021
Next Scheduled EDR Contact: 12/13/2021
Data Release Frequency: Varies

EMI: Emissions Inventory Data
Toxics and criteria pollutant emissions data collected by the ARB and local air pollution agencies.

Date of Government Version: 12/31/2019
Date Data Arrived at EDR: 06/10/2021
Date Made Active in Reports: 08/27/2021
Number of Days to Update: 78

Source: California Air Resources Board
Telephone: 916-322-2990
Last EDR Contact: 06/10/2021
Next Scheduled EDR Contact: 09/27/2021
Data Release Frequency: Varies

ENF: Enforcement Action Listing
A listing of Water Board Enforcement Actions. Formal is everything except Oral/Verbal Communication, Notice of Violation, Expedited Payment Letter, and Staff Enforcement Letter.

Date of Government Version: 04/16/2021
Date Data Arrived at EDR: 04/20/2021
Date Made Active in Reports: 07/07/2021
Number of Days to Update: 78

Source: State Water Resoruces Control Board
Telephone: 916-445-9379
Last EDR Contact: 07/15/2021
Next Scheduled EDR Contact: 11/01/2021
Data Release Frequency: Varies

Financial Assurance 1: Financial Assurance Information Listing
Financial Assurance information

Date of Government Version: 04/14/2021
Date Data Arrived at EDR: 04/15/2021
Date Made Active in Reports: 07/06/2021
Number of Days to Update: 82

Source: Department of Toxic Substances Control
Telephone: 916-255-3628
Last EDR Contact: 07/13/2021
Next Scheduled EDR Contact: 11/01/2021
Data Release Frequency: Varies

Financial Assurance 2: Financial Assurance Information Listing
A listing of financial assurance information for solid waste facilities. Financial assurance is intended to ensure that resources are available to pay for the cost of closure, post-closure care, and corrective measures if the owner or operator of a regulated facility is unable or unwilling to pay.

Date of Government Version: 05/13/2021
Date Data Arrived at EDR: 05/13/2021
Date Made Active in Reports: 07/26/2021
Number of Days to Update: 74

Source: California Integrated Waste Management Board
Telephone: 916-341-6066
Last EDR Contact: 08/04/2021
Next Scheduled EDR Contact: 11/22/2021
Data Release Frequency: Varies

HAZNET: Facility and Manifest Data
Facility and Manifest Data. The data is extracted from the copies of hazardous waste manifests received each year by the DTSC. The annual volume of manifests is typically 700,000 - 1,000,000 annually, representing approximately 350,000 - 500,000 shipments. Data are from the manifests submitted without correction, and therefore many contain some invalid values for data elements such as generator ID, TSD ID, waste category, and disposal method. This database begins with calendar year 1993.

Date of Government Version: 12/31/2019
Date Data Arrived at EDR: 04/15/2020
Date Made Active in Reports: 07/02/2020
Number of Days to Update: 78

Source: California Environmental Protection Agency
Telephone: 916-255-1136
Last EDR Contact: 07/09/2021
Next Scheduled EDR Contact: 10/18/2021
Data Release Frequency: Annually

ICE: ICE
Contains data pertaining to the Permitted Facilities with Inspections / Enforcements sites tracked in Envirostor.

Date of Government Version: 05/14/2021
Date Data Arrived at EDR: 05/14/2021
Date Made Active in Reports: 07/27/2021
Number of Days to Update: 74

Source: Department of Toxic Subsances Control
Telephone: 877-786-9427
Last EDR Contact: 08/13/2021
Next Scheduled EDR Contact: 11/29/2021
Data Release Frequency: Quarterly

HIST CORTESE: Hazardous Waste & Substance Site List
The sites for the list are designated by the State Water Resource Control Board [LUST], the Integrated Waste Board [SWF/LS], and the Department of Toxic Substances Control [CALSITES]. This listing is no longer updated by the state agency.

Date of Government Version: 04/01/2001
Date Data Arrived at EDR: 01/22/2009
Date Made Active in Reports: 04/08/2009
Number of Days to Update: 76

Source: Department of Toxic Substances Control
Telephone: 916-323-3400
Last EDR Contact: 01/22/2009
Next Scheduled EDR Contact: N/A
Data Release Frequency: No Update Planned

HWP: EnviroStor Permitted Facilities Listing
Detailed information on permitted hazardous waste facilities and corrective action ("cleanups") tracked in EnviroStor.

Date of Government Version: 05/14/2021
Date Data Arrived at EDR: 05/14/2021
Date Made Active in Reports: 07/27/2021
Number of Days to Update: 74

Source: Department of Toxic Substances Control
Telephone: 916-323-3400
Last EDR Contact: 08/13/2021
Next Scheduled EDR Contact: 11/29/2021
Data Release Frequency: Quarterly

HWT: Registered Hazardous Waste Transporter Database
A listing of hazardous waste transporters. In California, unless specifically exempted, it is unlawful for any person to transport hazardous wastes unless the person holds a valid registration issued by DTSC. A hazardous waste transporter registration is valid for one year and is assigned a unique registration number.

Date of Government Version: 04/05/2021
Date Data Arrived at EDR: 04/06/2021
Date Made Active in Reports: 06/23/2021
Number of Days to Update: 78

Source: Department of Toxic Substances Control
Telephone: 916-440-7145
Last EDR Contact: 07/01/2021
Next Scheduled EDR Contact: 10/18/2021
Data Release Frequency: Quarterly

MINES: Mines Site Location Listing
A listing of mine site locations from the Office of Mine Reclamation.

Date of Government Version: 06/03/2021
Date Data Arrived at EDR: 06/03/2021
Date Made Active in Reports: 08/24/2021
Number of Days to Update: 82

Source: Department of Conservation
Telephone: 916-322-1080
Last EDR Contact: 06/03/2021
Next Scheduled EDR Contact: 09/20/2021
Data Release Frequency: Quarterly

MWMP: Medical Waste Management Program Listing
The Medical Waste Management Program (MWMP) ensures the proper handling and disposal of medical waste by permitting and inspecting medical waste Offsite Treatment Facilities (PDF) and Transfer Stations (PDF) throughout the state. MWMP also oversees all Medical Waste Transporters.

Date of Government Version: 05/06/2021
Date Data Arrived at EDR: 05/28/2021
Date Made Active in Reports: 08/20/2021
Number of Days to Update: 84

Source: Department of Public Health
Telephone: 916-558-1784
Last EDR Contact: 05/28/2021
Next Scheduled EDR Contact: 09/13/2021
Data Release Frequency: Varies

NPDES: NPDES Permits Listing
A listing of NPDES permits, including stormwater.

Date of Government Version: 05/10/2021
Date Data Arrived at EDR: 05/11/2021
Date Made Active in Reports: 07/27/2021
Number of Days to Update: 77

Source: State Water Resources Control Board
Telephone: 916-445-9379
Last EDR Contact: 08/13/2021
Next Scheduled EDR Contact: 11/22/2021
Data Release Frequency: Quarterly

PEST LIC: Pesticide Regulation Licenses Listing
A listing of licenses and certificates issued by the Department of Pesticide Regulation. The DPR issues licenses and/or certificates to: Persons and businesses that apply or sell pesticides; Pest control dealers and brokers; Persons who advise on agricultural pesticide applications.

Date of Government Version: 05/28/2021
Date Data Arrived at EDR: 05/28/2021
Date Made Active in Reports: 08/20/2021
Number of Days to Update: 84

Source: Department of Pesticide Regulation
Telephone: 916-445-4038
Last EDR Contact: 05/28/2021
Next Scheduled EDR Contact: 09/13/2021
Data Release Frequency: Quarterly

PROC: Certified Processors Database
A listing of certified processors.

Date of Government Version: 06/04/2021
Date Data Arrived at EDR: 06/04/2021
Date Made Active in Reports: 08/27/2021
Number of Days to Update: 84

Source: Department of Conservation
Telephone: 916-323-3836
Last EDR Contact: 06/04/2021
Next Scheduled EDR Contact: 09/20/2021
Data Release Frequency: Quarterly

NOTIFY 65: Proposition 65 Records
Listings of all Proposition 65 incidents reported to counties by the State Water Resources Control Board and the Regional Water Quality Control Board. This database is no longer updated by the reporting agency.

Date of Government Version: 03/12/2021
Date Data Arrived at EDR: 03/16/2021
Date Made Active in Reports: 06/01/2021
Number of Days to Update: 77

Source: State Water Resources Control Board
Telephone: 916-445-3846
Last EDR Contact: 08/26/2021
Next Scheduled EDR Contact: 09/27/2021
Data Release Frequency: No Update Planned

UIC: UIC Listing
A listing of wells identified as underground injection wells, in the California Oil and Gas Wells database.

Date of Government Version: 06/03/2021
Date Data Arrived at EDR: 06/03/2021
Date Made Active in Reports: 08/25/2021
Number of Days to Update: 83

Source: Deaprtment of Conservation
Telephone: 916-445-2408
Last EDR Contact: 06/03/2021
Next Scheduled EDR Contact: 09/20/2021
Data Release Frequency: Varies

UIC GEO: Underground Injection Control Sites (GEOTRACKER)
Underground control injection sites

Date of Government Version: 06/03/2021
Date Data Arrived at EDR: 06/03/2021
Date Made Active in Reports: 08/24/2021
Number of Days to Update: 82

Source: State Water Resource Control Board
Telephone: 866-480-1028
Last EDR Contact: 06/03/2021
Next Scheduled EDR Contact: 09/20/2021
Data Release Frequency: Varies

WASTEWATER PITS: Oil Wastewater Pits Listing

Water officials discovered that oil producers have been dumping chemical-laden wastewater into hundreds of unlined pits that are operating without proper permits. Inspections completed by the Central Valley Regional Water Quality Control Board revealed the existence of previously unidentified waste sites. The water boards review found that more than one-third of the region's active disposal pits are operating without permission.

Date of Government Version: 11/19/2019
Date Data Arrived at EDR: 01/07/2020
Date Made Active in Reports: 03/09/2020
Number of Days to Update: 62

Source: RWQCB, Central Valley Region
Telephone: 559-445-5577
Last EDR Contact: 07/01/2021
Next Scheduled EDR Contact: 10/18/2021
Data Release Frequency: Varies

WDS: Waste Discharge System

Sites which have been issued waste discharge requirements.

Date of Government Version: 06/19/2007
Date Data Arrived at EDR: 06/20/2007
Date Made Active in Reports: 06/29/2007
Number of Days to Update: 9

Source: State Water Resources Control Board
Telephone: 916-341-5227
Last EDR Contact: 08/10/2021
Next Scheduled EDR Contact: 11/29/2021
Data Release Frequency: No Update Planned

WIP: Well Investigation Program Case List

Well Investigation Program case in the San Gabriel and San Fernando Valley area.

Date of Government Version: 07/03/2009
Date Data Arrived at EDR: 07/21/2009
Date Made Active in Reports: 08/03/2009
Number of Days to Update: 13

Source: Los Angeles Water Quality Control Board
Telephone: 213-576-6726
Last EDR Contact: 06/15/2021
Next Scheduled EDR Contact: 10/04/2021
Data Release Frequency: No Update Planned

MILITARY PRIV SITES: Military Privatized Sites (GEOTRACKER)

Military privatized sites

Date of Government Version: 06/03/2021
Date Data Arrived at EDR: 06/03/2021
Date Made Active in Reports: 08/24/2021
Number of Days to Update: 82

Source: State Water Resources Control Board
Telephone: 866-480-1028
Last EDR Contact: 06/03/2021
Next Scheduled EDR Contact: 09/20/2021
Data Release Frequency: Varies

PROJECT: Project Sites (GEOTRACKER)

Projects sites

Date of Government Version: 06/03/2021
Date Data Arrived at EDR: 06/03/2021
Date Made Active in Reports: 08/24/2021
Number of Days to Update: 82

Source: State Water Resources Control Board
Telephone: 866-480-1028
Last EDR Contact: 06/03/2021
Next Scheduled EDR Contact: 09/20/2021
Data Release Frequency: Varies

WDR: Waste Discharge Requirements Listing

In general, the Waste Discharge Requirements (WDRs) Program (sometimes also referred to as the "Non Chapter 15 (Non 15) Program") regulates point discharges that are exempt pursuant to Subsection 20090 of Title 27 and not subject to the Federal Water Pollution Control Act. Exemptions from Title 27 may be granted for nine categories of discharges (e.g., sewage, wastewater, etc.) that meet, and continue to meet, the preconditions listed for each specific exemption. The scope of the WDRs Program also includes the discharge of wastes classified as inert, pursuant to section 20230 of Title 27.

Date of Government Version: 06/07/2021
Date Data Arrived at EDR: 06/07/2021
Date Made Active in Reports: 08/27/2021
Number of Days to Update: 81

Source: State Water Resources Control Board
Telephone: 916-341-5810
Last EDR Contact: 06/07/2021
Next Scheduled EDR Contact: 09/20/2021
Data Release Frequency: Quarterly

CIWQS: California Integrated Water Quality System

The California Integrated Water Quality System (CIWQS) is a computer system used by the State and Regional Water Quality Control Boards to track information about places of environmental interest, manage permits and other orders, track inspections, and manage violations and enforcement activities.

Date of Government Version: 05/19/2021
Date Data Arrived at EDR: 05/19/2021
Date Made Active in Reports: 08/12/2021
Number of Days to Update: 85

Source: State Water Resources Control Board
Telephone: 866-794-4977
Last EDR Contact: 05/19/2021
Next Scheduled EDR Contact: 09/13/2021
Data Release Frequency: Varies

CERS: CalEPA Regulated Site Portal Data

The CalEPA Regulated Site Portal database combines data about environmentally regulated sites and facilities in California into a single database. It combines data from a variety of state and federal databases, and provides an overview of regulated activities across the spectrum of environmental programs for any given location in California. These activities include hazardous materials and waste, state and federal cleanups, impacted ground and surface waters, and toxic materials

Date of Government Version: 04/19/2021
Date Data Arrived at EDR: 04/20/2021
Date Made Active in Reports: 07/07/2021
Number of Days to Update: 78

Source: California Environmental Protection Agency
Telephone: 916-323-2514
Last EDR Contact: 07/15/2021
Next Scheduled EDR Contact: 11/01/2021
Data Release Frequency: Varies

NON-CASE INFO: Non-Case Information Sites (GEOTRACKER)

Non-Case Information sites

Date of Government Version: 06/03/2021
Date Data Arrived at EDR: 06/03/2021
Date Made Active in Reports: 08/24/2021
Number of Days to Update: 82

Source: State Water Resources Control Board
Telephone: 866-480-1028
Last EDR Contact: 06/03/2021
Next Scheduled EDR Contact: 09/20/2021
Data Release Frequency: Varies

OTHER OIL GAS: Other Oil & Gas Projects Sites (GEOTRACKER)

Other Oil & Gas Projects sites

Date of Government Version: 06/03/2021
Date Data Arrived at EDR: 06/03/2021
Date Made Active in Reports: 08/24/2021
Number of Days to Update: 82

Source: State Water Resources Control Board
Telephone: 866-480-1028
Last EDR Contact: 06/03/2021
Next Scheduled EDR Contact: 09/20/2021
Data Release Frequency: Varies

PROD WATER PONDS: Produced Water Ponds Sites (GEOTRACKER)

Produced water ponds sites

Date of Government Version: 06/03/2021
Date Data Arrived at EDR: 06/03/2021
Date Made Active in Reports: 08/24/2021
Number of Days to Update: 82

Source: State Water Resources Control Board
Telephone: 866-480-1028
Last EDR Contact: 06/03/2021
Next Scheduled EDR Contact: 09/20/2021
Data Release Frequency: Varies

SAMPLING POINT: Sampling Point ? Public Sites (GEOTRACKER)

Sampling point - public sites

Date of Government Version: 06/03/2021
Date Data Arrived at EDR: 06/03/2021
Date Made Active in Reports: 08/24/2021
Number of Days to Update: 82

Source: State Water Resources Control Board
Telephone: 866-480-1028
Last EDR Contact: 06/03/2021
Next Scheduled EDR Contact: 09/20/2021
Data Release Frequency: Varies

WELL STIM PROJ: Well Stimulation Project (GEOTRACKER)
Includes areas of groundwater monitoring plans, a depiction of the monitoring network, and the facilities, boundaries, and subsurface characteristics of the oilfield and the features (oil and gas wells, produced water ponds, UIC wells, water supply wells, etc?) being monitored

Date of Government Version: 06/03/2021
Date Data Arrived at EDR: 06/03/2021
Date Made Active in Reports: 08/25/2021
Number of Days to Update: 83

Source: State Water Resources Control Board
Telephone: 866-480-1028
Last EDR Contact: 06/03/2021
Next Scheduled EDR Contact: 09/20/2021
Data Release Frequency: Varies

MINES MRDS: Mineral Resources Data System
Mineral Resources Data System

Date of Government Version: 04/06/2018
Date Data Arrived at EDR: 10/21/2019
Date Made Active in Reports: 10/24/2019
Number of Days to Update: 3

Source: USGS
Telephone: 703-648-6533
Last EDR Contact: 08/26/2021
Next Scheduled EDR Contact: 12/06/2021
Data Release Frequency: Varies

HWTS: Hazardous Waste Tracking System
DTSC maintains the Hazardous Waste Tracking System that stores ID number information since the early 1980s and manifest data since 1993. The system collects both manifest copies from the generator and destination facility.

Date of Government Version: 04/08/2021
Date Data Arrived at EDR: 04/09/2021
Date Made Active in Reports: 04/20/2021
Number of Days to Update: 11

Source: Department of Toxic Substances Control
Telephone: 916-324-2444
Last EDR Contact: 06/29/2021
Next Scheduled EDR Contact: 10/18/2021
Data Release Frequency: Varies

PCS: Permit Compliance System
PCS is a computerized management information system that contains data on National Pollutant Discharge Elimination System (NPDES) permit holding facilities. PCS tracks the permit, compliance, and enforcement status of NPDES facilities.

Date of Government Version: 07/14/2011
Date Data Arrived at EDR: 08/05/2011
Date Made Active in Reports: 09/29/2011
Number of Days to Update: 55

Source: EPA, Office of Water
Telephone: 202-564-2496
Last EDR Contact: 06/30/2021
Next Scheduled EDR Contact: 10/18/2021
Data Release Frequency: No Update Planned

PCS INACTIVE: Listing of Inactive PCS Permits
An inactive permit is a facility that has shut down or is no longer discharging.

Date of Government Version: 11/05/2014
Date Data Arrived at EDR: 01/06/2015
Date Made Active in Reports: 05/06/2015
Number of Days to Update: 120

Source: EPA
Telephone: 202-564-2496
Last EDR Contact: 06/30/2021
Next Scheduled EDR Contact: 10/18/2021
Data Release Frequency: No Update Planned

PCS ENF: Enforcement data
No description is available for this data

Date of Government Version: 12/31/2014
Date Data Arrived at EDR: 02/05/2015
Date Made Active in Reports: 03/06/2015
Number of Days to Update: 29

Source: EPA
Telephone: 202-564-2497
Last EDR Contact: 06/30/2021
Next Scheduled EDR Contact: 10/18/2021
Data Release Frequency: No Update Planned

EDR HIGH RISK HISTORICAL RECORDS

EDR Exclusive Records

EDR MGP: EDR Proprietary Manufactured Gas Plants

The EDR Proprietary Manufactured Gas Plant Database includes records of coal gas plants (manufactured gas plants) compiled by EDR's researchers. Manufactured gas sites were used in the United States from the 1800's to 1950's to produce a gas that could be distributed and used as fuel. These plants used whale oil, rosin, coal, or a mixture of coal, oil, and water that also produced a significant amount of waste. Many of the byproducts of the gas production, such as coal tar (oily waste containing volatile and non-volatile chemicals), sludges, oils and other compounds are potentially hazardous to human health and the environment. The byproduct from this process was frequently disposed of directly at the plant site and can remain or spread slowly, serving as a continuous source of soil and groundwater contamination.

Date of Government Version: N/A
Date Data Arrived at EDR: N/A
Date Made Active in Reports: N/A
Number of Days to Update: N/A

Source: EDR, Inc.
Telephone: N/A
Last EDR Contact: N/A
Next Scheduled EDR Contact: N/A
Data Release Frequency: No Update Planned

EDR Hist Auto: EDR Exclusive Historical Auto Stations

EDR has searched selected national collections of business directories and has collected listings of potential gas station/filling station/service station sites that were available to EDR researchers. EDR's review was limited to those categories of sources that might, in EDR's opinion, include gas station/filling station/service station establishments. The categories reviewed included, but were not limited to gas, gas station, gasoline station, filling station, auto, automobile repair, auto service station, service station, etc. This database falls within a category of information EDR classifies as "High Risk Historical Records", or HRHR. EDR's HRHR effort presents unique and sometimes proprietary data about past sites and operations that typically create environmental concerns, but may not show up in current government records searches.

Date of Government Version: N/A
Date Data Arrived at EDR: N/A
Date Made Active in Reports: N/A
Number of Days to Update: N/A

Source: EDR, Inc.
Telephone: N/A
Last EDR Contact: N/A
Next Scheduled EDR Contact: N/A
Data Release Frequency: Varies

EDR Hist Cleaner: EDR Exclusive Historical Cleaners

EDR has searched selected national collections of business directories and has collected listings of potential dry cleaner sites that were available to EDR researchers. EDR's review was limited to those categories of sources that might, in EDR's opinion, include dry cleaning establishments. The categories reviewed included, but were not limited to dry cleaners, cleaners, laundry, laundromat, cleaning/laundry, wash & dry etc. This database falls within a category of information EDR classifies as "High Risk Historical Records", or HRHR. EDR's HRHR effort presents unique and sometimes proprietary data about past sites and operations that typically create environmental concerns, but may not show up in current government records searches.

Date of Government Version: N/A
Date Data Arrived at EDR: N/A
Date Made Active in Reports: N/A
Number of Days to Update: N/A

Source: EDR, Inc.
Telephone: N/A
Last EDR Contact: N/A
Next Scheduled EDR Contact: N/A
Data Release Frequency: Varies

EDR RECOVERED GOVERNMENT ARCHIVES

Exclusive Recovered Govt. Archives

RGA LF: Recovered Government Archive Solid Waste Facilities List

The EDR Recovered Government Archive Landfill database provides a list of landfills derived from historical databases and includes many records that no longer appear in current government lists. Compiled from Records formerly available from the Department of Resources Recycling and Recovery in California.

Date of Government Version: N/A
Date Data Arrived at EDR: 07/01/2013
Date Made Active in Reports: 01/13/2014
Number of Days to Update: 196

Source: Department of Resources Recycling and Recovery
Telephone: N/A
Last EDR Contact: 06/01/2012
Next Scheduled EDR Contact: N/A
Data Release Frequency: Varies

RGA LUST: Recovered Government Archive Leaking Underground Storage Tank
The EDR Recovered Government Archive Leaking Underground Storage Tank database provides a list of LUST incidents derived from historical databases and includes many records that no longer appear in current government lists. Compiled from Records formerly available from the State Water Resources Control Board in California.

Date of Government Version: N/A
Date Data Arrived at EDR: 07/01/2013
Date Made Active in Reports: 12/30/2013
Number of Days to Update: 182

Source: State Water Resources Control Board
Telephone: N/A
Last EDR Contact: 06/01/2012
Next Scheduled EDR Contact: N/A
Data Release Frequency: Varies

COUNTY RECORDS

ALAMEDA COUNTY:

CS ALAMEDA: Contaminated Sites
A listing of contaminated sites overseen by the Toxic Release Program (oil and groundwater contamination from chemical releases and spills) and the Leaking Underground Storage Tank Program (soil and ground water contamination from leaking petroleum USTs).

Date of Government Version: 01/09/2019
Date Data Arrived at EDR: 01/11/2019
Date Made Active in Reports: 03/05/2019
Number of Days to Update: 53

Source: Alameda County Environmental Health Services
Telephone: 510-567-6700
Last EDR Contact: 06/29/2021
Next Scheduled EDR Contact: 10/18/2021
Data Release Frequency: Semi-Annually

UST ALAMEDA: Underground Tanks
Underground storage tank sites located in Alameda county.

Date of Government Version: 03/17/2021
Date Data Arrived at EDR: 03/18/2021
Date Made Active in Reports: 03/25/2021
Number of Days to Update: 7

Source: Alameda County Environmental Health Services
Telephone: 510-567-6700
Last EDR Contact: 06/29/2021
Next Scheduled EDR Contact: 10/18/2021
Data Release Frequency: Semi-Annually

AMADOR COUNTY:

CUPA AMADOR: CUPA Facility List
Cupa Facility List

Date of Government Version: 02/02/2021
Date Data Arrived at EDR: 02/04/2021
Date Made Active in Reports: 04/23/2021
Number of Days to Update: 78

Source: Amador County Environmental Health
Telephone: 209-223-6439
Last EDR Contact: 07/26/2021
Next Scheduled EDR Contact: 11/15/2021
Data Release Frequency: Varies

BUTTE COUNTY:

CUPA BUTTE: CUPA Facility Listing
Cupa facility list.

Date of Government Version: 04/21/2017
Date Data Arrived at EDR: 04/25/2017
Date Made Active in Reports: 08/09/2017
Number of Days to Update: 106

Source: Public Health Department
Telephone: 530-538-7149
Last EDR Contact: 06/29/2021
Next Scheduled EDR Contact: 10/18/2021
Data Release Frequency: No Update Planned

CALVERAS COUNTY:

CUPA CALVERAS: CUPA Facility Listing
Cupa Facility Listing

Date of Government Version: 06/15/2021
Date Data Arrived at EDR: 06/16/2021
Date Made Active in Reports: 07/02/2021
Number of Days to Update: 16

Source: Calveras County Environmental Health
Telephone: 209-754-6399
Last EDR Contact: 06/15/2021
Next Scheduled EDR Contact: 10/04/2021
Data Release Frequency: Quarterly

COLUSA COUNTY:

CUPA COLUSA: CUPA Facility List
Cupa facility list.

Date of Government Version: 04/06/2020
Date Data Arrived at EDR: 04/23/2020
Date Made Active in Reports: 07/10/2020
Number of Days to Update: 78

Source: Health & Human Services
Telephone: 530-458-0396
Last EDR Contact: 07/26/2021
Next Scheduled EDR Contact: 11/15/2021
Data Release Frequency: Semi-Annually

CONTRA COSTA COUNTY:

SL CONTRA COSTA: Site List
List includes sites from the underground tank, hazardous waste generator and business plan/2185 programs.

Date of Government Version: 04/21/2021
Date Data Arrived at EDR: 04/22/2021
Date Made Active in Reports: 07/12/2021
Number of Days to Update: 81

Source: Contra Costa Health Services Department
Telephone: 925-646-2286
Last EDR Contact: 07/20/2021
Next Scheduled EDR Contact: 11/08/2021
Data Release Frequency: Semi-Annually

DEL NORTE COUNTY:

CUPA DEL NORTE: CUPA Facility List
Cupa Facility list

Date of Government Version: 12/17/2020
Date Data Arrived at EDR: 01/28/2021
Date Made Active in Reports: 04/16/2021
Number of Days to Update: 78

Source: Del Norte County Environmental Health Division
Telephone: 707-465-0426
Last EDR Contact: 07/20/2021
Next Scheduled EDR Contact: 11/08/2021
Data Release Frequency: Varies

EL DORADO COUNTY:

CUPA EL DORADO: CUPA Facility List
CUPA facility list.

Date of Government Version: 05/10/2021
Date Data Arrived at EDR: 05/12/2021
Date Made Active in Reports: 07/26/2021
Number of Days to Update: 75

Source: El Dorado County Environmental Management Department
Telephone: 530-621-6623
Last EDR Contact: 07/20/2021
Next Scheduled EDR Contact: 11/08/2021
Data Release Frequency: Varies

FRESNO COUNTY:

CUPA FRESNO: CUPA Resources List
Certified Unified Program Agency. CUPA's are responsible for implementing a unified hazardous materials and hazardous waste management regulatory program. The agency provides oversight of businesses that deal with hazardous materials, operate underground storage tanks or aboveground storage tanks.

Date of Government Version: 01/14/2021
Date Data Arrived at EDR: 01/15/2021
Date Made Active in Reports: 04/05/2021
Number of Days to Update: 80

Source: Dept. of Community Health
Telephone: 559-445-3271
Last EDR Contact: 06/23/2021
Next Scheduled EDR Contact: 10/11/2021
Data Release Frequency: Semi-Annually

GLENN COUNTY:

CUPA GLENN: CUPA Facility List
Cupa facility list

Date of Government Version: 01/22/2018
Date Data Arrived at EDR: 01/24/2018
Date Made Active in Reports: 03/14/2018
Number of Days to Update: 49

Source: Glenn County Air Pollution Control District
Telephone: 830-934-6500
Last EDR Contact: 07/13/2021
Next Scheduled EDR Contact: 11/01/2021
Data Release Frequency: No Update Planned

HUMBOLDT COUNTY:

CUPA HUMBOLDT: CUPA Facility List
CUPA facility list.

Date of Government Version: 05/17/2021
Date Data Arrived at EDR: 05/18/2021
Date Made Active in Reports: 05/20/2021
Number of Days to Update: 2

Source: Humboldt County Environmental Health
Telephone: N/A
Last EDR Contact: 08/10/2021
Next Scheduled EDR Contact: 11/29/2021
Data Release Frequency: Semi-Annually

IMPERIAL COUNTY:

CUPA IMPERIAL: CUPA Facility List
Cupa facility list.

Date of Government Version: 04/14/2021
Date Data Arrived at EDR: 04/15/2021
Date Made Active in Reports: 07/06/2021
Number of Days to Update: 82

Source: San Diego Border Field Office
Telephone: 760-339-2777
Last EDR Contact: 07/13/2021
Next Scheduled EDR Contact: 11/01/2021
Data Release Frequency: Varies

INYO COUNTY:

CUPA INYO: CUPA Facility List
Cupa facility list.

Date of Government Version: 04/02/2018
Date Data Arrived at EDR: 04/03/2018
Date Made Active in Reports: 06/14/2018
Number of Days to Update: 72

Source: Inyo County Environmental Health Services
Telephone: 760-878-0238
Last EDR Contact: 08/10/2021
Next Scheduled EDR Contact: 11/29/2021
Data Release Frequency: Varies

KERN COUNTY:

CUPA KERN: CUPA Facility List
A listing of sites included in the Kern County Hazardous Material Business Plan.

Date of Government Version: 04/22/2021
Date Data Arrived at EDR: 04/30/2021
Date Made Active in Reports: 07/19/2021
Number of Days to Update: 80

Source: Kern County Public Health
Telephone: 661-321-3000
Last EDR Contact: 08/10/2021
Next Scheduled EDR Contact: 11/15/2021
Data Release Frequency: Varies

UST KERN: Underground Storage Tank Sites & Tank Listing
Kern County Sites and Tanks Listing.

Date of Government Version: 07/06/2021
Date Data Arrived at EDR: 08/12/2021
Date Made Active in Reports: 08/18/2021
Number of Days to Update: 6

Source: Kern County Environment Health Services Department
Telephone: 661-862-8700
Last EDR Contact: 08/10/2021
Next Scheduled EDR Contact: 11/15/2021
Data Release Frequency: Quarterly

KINGS COUNTY:

CUPA KINGS: CUPA Facility List
A listing of sites included in the county's Certified Unified Program Agency database. California's Secretary for Environmental Protection established the unified hazardous materials and hazardous waste regulatory program as required by chapter 6.11 of the California Health and Safety Code. The Unified Program consolidates the administration, permits, inspections, and enforcement activities.

Date of Government Version: 12/03/2020
Date Data Arrived at EDR: 01/26/2021
Date Made Active in Reports: 04/14/2021
Number of Days to Update: 78

Source: Kings County Department of Public Health
Telephone: 559-584-1411
Last EDR Contact: 08/24/2021
Next Scheduled EDR Contact: 11/29/2021
Data Release Frequency: Varies

LAKE COUNTY:

CUPA LAKE: CUPA Facility List
Cupa facility list

Date of Government Version: 05/10/2021
Date Data Arrived at EDR: 05/12/2021
Date Made Active in Reports: 07/26/2021
Number of Days to Update: 75

Source: Lake County Environmental Health
Telephone: 707-263-1164
Last EDR Contact: 07/06/2021
Next Scheduled EDR Contact: 10/25/2021
Data Release Frequency: Varies

LASSEN COUNTY:

CUPA LASSEN: CUPA Facility List
Cupa facility list

Date of Government Version: 07/31/2020
Date Data Arrived at EDR: 08/21/2020
Date Made Active in Reports: 11/09/2020
Number of Days to Update: 80

Source: Lassen County Environmental Health
Telephone: 530-251-8528
Last EDR Contact: 07/13/2021
Next Scheduled EDR Contact: 11/01/2021
Data Release Frequency: Varies

LOS ANGELES COUNTY:

AOCONCERN: Key Areas of Concerns in Los Angeles County
San Gabriel Valley areas where VOC contamination is at or above the MCL as designated by region 9 EPA office. Date of Government Version: 3/30/2009 Exide Site area is a cleanup plan of lead-impacted soil surrounding the former Exide Facility as designated by the DTSC. Date of Government Version: 7/17/2017

Date of Government Version: 03/30/2009
Date Data Arrived at EDR: 03/31/2009
Date Made Active in Reports: 10/23/2009
Number of Days to Update: 206

Source: N/A
Telephone: N/A
Last EDR Contact: 06/08/2021
Next Scheduled EDR Contact: 09/27/2021
Data Release Frequency: No Update Planned

HMS LOS ANGELES: HMS: Street Number List
Industrial Waste and Underground Storage Tank Sites.

Date of Government Version: 04/08/2021
Date Data Arrived at EDR: 04/13/2021
Date Made Active in Reports: 06/28/2021
Number of Days to Update: 76

Source: Department of Public Works
Telephone: 626-458-3517
Last EDR Contact: 06/29/2021
Next Scheduled EDR Contact: 10/18/2021
Data Release Frequency: Semi-Annually

LF LOS ANGELES: List of Solid Waste Facilities
Solid Waste Facilities in Los Angeles County.

Date of Government Version: 04/12/2021
Date Data Arrived at EDR: 04/13/2021
Date Made Active in Reports: 06/28/2021
Number of Days to Update: 76

Source: La County Department of Public Works
Telephone: 818-458-5185
Last EDR Contact: 07/09/2021
Next Scheduled EDR Contact: 10/25/2021
Data Release Frequency: Varies

LF LOS ANGELES CITY: City of Los Angeles Landfills
Landfills owned and maintained by the City of Los Angeles.

Date of Government Version: 01/01/2021
Date Data Arrived at EDR: 02/18/2021
Date Made Active in Reports: 05/10/2021
Number of Days to Update: 81

Source: Engineering & Construction Division
Telephone: 213-473-7869
Last EDR Contact: 07/06/2021
Next Scheduled EDR Contact: 10/25/2021
Data Release Frequency: Varies

LOS ANGELES AST: Active & Inactive AST Inventory
A listing of active & inactive above ground petroleum storage tank site locations, located in the City of Los Angeles.

Date of Government Version: 06/01/2019
Date Data Arrived at EDR: 06/25/2019
Date Made Active in Reports: 08/22/2019
Number of Days to Update: 58

Source: Los Angeles Fire Department
Telephone: 213-978-3800
Last EDR Contact: 06/17/2021
Next Scheduled EDR Contact: 10/04/2021
Data Release Frequency: Varies

LOS ANGELES CO LF METHANE: Methane Producing Landfills

This data was created on April 30, 2012 to represent known disposal sites in Los Angeles County that may produce and emanate methane gas. The shapefile contains disposal sites within Los Angeles County that once accepted degradable refuse material. Information used to create this data was extracted from a landfill survey performed by County Engineers (Major Waste System Map, 1973) as well as historical records from CalRecycle, Regional Water Quality Control Board, and Los Angeles County Department of Public Health

Date of Government Version: 02/04/2021
Date Data Arrived at EDR: 04/16/2021
Date Made Active in Reports: 04/21/2021
Number of Days to Update: 5

Source: Los Angeles County Department of Public Works
Telephone: 626-458-6973
Last EDR Contact: 07/12/2021
Next Scheduled EDR Contact: 10/25/2021
Data Release Frequency: No Update Planned

LOS ANGELES HM: Active & Inactive Hazardous Materials Inventory

A listing of active & inactive hazardous materials facility locations, located in the City of Los Angeles.

Date of Government Version: 04/19/2021
Date Data Arrived at EDR: 06/17/2021
Date Made Active in Reports: 06/28/2021
Number of Days to Update: 11

Source: Los Angeles Fire Department
Telephone: 213-978-3800
Last EDR Contact: 06/17/2021
Next Scheduled EDR Contact: 10/04/2021
Data Release Frequency: Varies

LOS ANGELES UST: Active & Inactive UST Inventory

A listing of active & inactive underground storage tank site locations and underground storage tank historical sites, located in the City of Los Angeles.

Date of Government Version: 06/01/2019
Date Data Arrived at EDR: 06/25/2019
Date Made Active in Reports: 08/22/2019
Number of Days to Update: 58

Source: Los Angeles Fire Department
Telephone: 213-978-3800
Last EDR Contact: 06/17/2021
Next Scheduled EDR Contact: 10/04/2021
Data Release Frequency: Varies

SITE MIT LOS ANGELES: Site Mitigation List

Industrial sites that have had some sort of spill or complaint.

Date of Government Version: 03/02/2021
Date Data Arrived at EDR: 04/16/2021
Date Made Active in Reports: 07/06/2021
Number of Days to Update: 81

Source: Community Health Services
Telephone: 323-890-7806
Last EDR Contact: 07/09/2021
Next Scheduled EDR Contact: 10/25/2021
Data Release Frequency: Annually

UST EL SEGUNDO: City of El Segundo Underground Storage Tank

Underground storage tank sites located in El Segundo city.

Date of Government Version: 01/21/2017
Date Data Arrived at EDR: 04/19/2017
Date Made Active in Reports: 05/10/2017
Number of Days to Update: 21

Source: City of El Segundo Fire Department
Telephone: 310-524-2236
Last EDR Contact: 07/06/2021
Next Scheduled EDR Contact: 10/25/2021
Data Release Frequency: No Update Planned

UST LONG BEACH: City of Long Beach Underground Storage Tank

Underground storage tank sites located in the city of Long Beach.

Date of Government Version: 04/22/2019
Date Data Arrived at EDR: 04/23/2019
Date Made Active in Reports: 06/27/2019
Number of Days to Update: 65

Source: City of Long Beach Fire Department
Telephone: 562-570-2563
Last EDR Contact: 07/13/2021
Next Scheduled EDR Contact: 11/01/2021
Data Release Frequency: Varies

UST TORRANCE: City of Torrance Underground Storage Tank
Underground storage tank sites located in the city of Torrance.

Date of Government Version: 02/02/2021
Date Data Arrived at EDR: 04/28/2021
Date Made Active in Reports: 07/13/2021
Number of Days to Update: 76

Source: City of Torrance Fire Department
Telephone: 310-618-2973
Last EDR Contact: 07/13/2021
Next Scheduled EDR Contact: 11/01/2021
Data Release Frequency: Semi-Annually

MADERA COUNTY:

CUPA MADERA: CUPA Facility List
A listing of sites included in the county's Certified Unified Program Agency database. California's Secretary for Environmental Protection established the unified hazardous materials and hazardous waste regulatory program as required by chapter 6.11 of the California Health and Safety Code. The Unified Program consolidates the administration, permits, inspections, and enforcement activities.

Date of Government Version: 08/10/2020
Date Data Arrived at EDR: 08/12/2020
Date Made Active in Reports: 10/23/2020
Number of Days to Update: 72

Source: Madera County Environmental Health
Telephone: 559-675-7823
Last EDR Contact: 08/10/2021
Next Scheduled EDR Contact: 11/29/2021
Data Release Frequency: Varies

MARIN COUNTY:

UST MARIN: Underground Storage Tank Sites
Currently permitted USTs in Marin County.

Date of Government Version: 09/26/2018
Date Data Arrived at EDR: 10/04/2018
Date Made Active in Reports: 11/02/2018
Number of Days to Update: 29

Source: Public Works Department Waste Management
Telephone: 415-473-6647
Last EDR Contact: 06/22/2021
Next Scheduled EDR Contact: 10/11/2021
Data Release Frequency: No Update Planned

MENDOCINO COUNTY:

UST MENDOCINO: Mendocino County UST Database
A listing of underground storage tank locations in Mendocino County.

Date of Government Version: 03/24/2021
Date Data Arrived at EDR: 04/07/2021
Date Made Active in Reports: 06/24/2021
Number of Days to Update: 78

Source: Department of Public Health
Telephone: 707-463-4466
Last EDR Contact: 08/17/2021
Next Scheduled EDR Contact: 12/06/2021
Data Release Frequency: Annually

MERCED COUNTY:

CUPA MERCED: CUPA Facility List
CUPA facility list.

Date of Government Version: 05/13/2021
Date Data Arrived at EDR: 05/14/2021
Date Made Active in Reports: 07/26/2021
Number of Days to Update: 73

Source: Merced County Environmental Health
Telephone: 209-381-1094
Last EDR Contact: 08/09/2021
Next Scheduled EDR Contact: 11/28/2021
Data Release Frequency: Varies

MONO COUNTY:

CUPA MONO: CUPA Facility List
CUPA Facility List

Date of Government Version: 02/22/2021
Date Data Arrived at EDR: 03/02/2021
Date Made Active in Reports: 05/19/2021
Number of Days to Update: 78

Source: Mono County Health Department
Telephone: 760-932-5580
Last EDR Contact: 08/17/2021
Next Scheduled EDR Contact: 12/06/3021
Data Release Frequency: Varies

MONTEREY COUNTY:

CUPA MONTEREY: CUPA Facility Listing
CUPA Program listing from the Environmental Health Division.

Date of Government Version: 06/23/2021
Date Data Arrived at EDR: 06/23/2021
Date Made Active in Reports: 06/24/2021
Number of Days to Update: 1

Source: Monterey County Health Department
Telephone: 831-796-1297
Last EDR Contact: 06/22/2021
Next Scheduled EDR Contact: 10/11/2021
Data Release Frequency: Varies

NAPA COUNTY:

LUST NAPA: Sites With Reported Contamination
A listing of leaking underground storage tank sites located in Napa county.

Date of Government Version: 01/09/2017
Date Data Arrived at EDR: 01/11/2017
Date Made Active in Reports: 03/02/2017
Number of Days to Update: 50

Source: Napa County Department of Environmental Management
Telephone: 707-253-4269
Last EDR Contact: 08/17/2021
Next Scheduled EDR Contact: 12/06/2021
Data Release Frequency: No Update Planned

UST NAPA: Closed and Operating Underground Storage Tank Sites
Underground storage tank sites located in Napa county.

Date of Government Version: 09/05/2019
Date Data Arrived at EDR: 09/09/2019
Date Made Active in Reports: 10/31/2019
Number of Days to Update: 52

Source: Napa County Department of Environmental Management
Telephone: 707-253-4269
Last EDR Contact: 08/17/2021
Next Scheduled EDR Contact: 12/06/2021
Data Release Frequency: No Update Planned

NEVADA COUNTY:

CUPA NEVADA: CUPA Facility List
CUPA facility list.

Date of Government Version: 04/28/2021
Date Data Arrived at EDR: 04/29/2021
Date Made Active in Reports: 07/15/2021
Number of Days to Update: 77

Source: Community Development Agency
Telephone: 530-265-1467
Last EDR Contact: 07/20/2021
Next Scheduled EDR Contact: 11/08/2021
Data Release Frequency: Varies

ORANGE COUNTY:

IND_SITE ORANGE: List of Industrial Site Cleanups
Petroleum and non-petroleum spills.

Date of Government Version: 03/01/2021
Date Data Arrived at EDR: 04/30/2021
Date Made Active in Reports: 07/19/2021
Number of Days to Update: 80

Source: Health Care Agency
Telephone: 714-834-3446
Last EDR Contact: 07/29/2021
Next Scheduled EDR Contact: 11/15/2021
Data Release Frequency: Annually

LUST ORANGE: List of Underground Storage Tank Cleanups
Orange County Underground Storage Tank Cleanups (LUST).

Date of Government Version: 03/01/2021
Date Data Arrived at EDR: 05/03/2021
Date Made Active in Reports: 05/12/2021
Number of Days to Update: 9

Source: Health Care Agency
Telephone: 714-834-3446
Last EDR Contact: 04/29/2021
Next Scheduled EDR Contact: 11/15/2021
Data Release Frequency: Quarterly

UST ORANGE: List of Underground Storage Tank Facilities
Orange County Underground Storage Tank Facilities (UST).

Date of Government Version: 04/29/2021
Date Data Arrived at EDR: 04/30/2021
Date Made Active in Reports: 07/19/2021
Number of Days to Update: 80

Source: Health Care Agency
Telephone: 714-834-3446
Last EDR Contact: 07/29/2021
Next Scheduled EDR Contact: 11/15/2021
Data Release Frequency: Quarterly

PLACER COUNTY:

MS PLACER: Master List of Facilities
List includes aboveground tanks, underground tanks and cleanup sites.

Date of Government Version: 05/25/2021
Date Data Arrived at EDR: 05/26/2021
Date Made Active in Reports: 06/01/2021
Number of Days to Update: 6

Source: Placer County Health and Human Services
Telephone: 530-745-2363
Last EDR Contact: 08/24/2021
Next Scheduled EDR Contact: 12/13/2021
Data Release Frequency: Semi-Annually

PLUMAS COUNTY:

CUPA PLUMAS: CUPA Facility List
Plumas County CUPA Program facilities.

Date of Government Version: 03/31/2019
Date Data Arrived at EDR: 04/23/2019
Date Made Active in Reports: 06/26/2019
Number of Days to Update: 64

Source: Plumas County Environmental Health
Telephone: 530-283-6355
Last EDR Contact: 07/13/2021
Next Scheduled EDR Contact: 11/01/2021
Data Release Frequency: Varies

RIVERSIDE COUNTY:

LUST RIVERSIDE: Listing of Underground Tank Cleanup Sites
Riverside County Underground Storage Tank Cleanup Sites (LUST).

Date of Government Version: 06/29/2021
Date Data Arrived at EDR: 06/30/2021
Date Made Active in Reports: 07/14/2021
Number of Days to Update: 14

Source: Department of Environmental Health
Telephone: 951-358-5055
Last EDR Contact: 06/08/2021
Next Scheduled EDR Contact: 09/27/2021
Data Release Frequency: Quarterly

UST RIVERSIDE: Underground Storage Tank Tank List
Underground storage tank sites located in Riverside county.

Date of Government Version: 06/29/2021
Date Data Arrived at EDR: 06/30/2021
Date Made Active in Reports: 07/14/2021
Number of Days to Update: 14

Source: Department of Environmental Health
Telephone: 951-358-5055
Last EDR Contact: 06/07/2021
Next Scheduled EDR Contact: 09/27/2021
Data Release Frequency: Quarterly

SACRAMENTO COUNTY:

CS SACRAMENTO: Toxic Site Clean-Up List
List of sites where unauthorized releases of potentially hazardous materials have occurred.

Date of Government Version: 03/30/2021
Date Data Arrived at EDR: 04/01/2021
Date Made Active in Reports: 06/23/2021
Number of Days to Update: 83

Source: Sacramento County Environmental Management
Telephone: 916-875-8406
Last EDR Contact: 07/01/2021
Next Scheduled EDR Contact: 10/11/2021
Data Release Frequency: Quarterly

ML SACRAMENTO: Master Hazardous Materials Facility List
Any business that has hazardous materials on site - hazardous material storage sites, underground storage tanks, waste generators.

Date of Government Version: 03/30/2021
Date Data Arrived at EDR: 04/01/2021
Date Made Active in Reports: 06/25/2021
Number of Days to Update: 85

Source: Sacramento County Environmental Management
Telephone: 916-875-8406
Last EDR Contact: 08/04/2021
Next Scheduled EDR Contact: 10/11/2021
Data Release Frequency: Quarterly

SAN BENITO COUNTY:

CUPA SAN BENITO: CUPA Facility List
Cupa facility list

Date of Government Version: 04/28/2021
Date Data Arrived at EDR: 04/29/2021
Date Made Active in Reports: 05/03/2021
Number of Days to Update: 4

Source: San Benito County Environmental Health
Telephone: N/A
Last EDR Contact: 07/26/2021
Next Scheduled EDR Contact: 11/15/2021
Data Release Frequency: Varies

SAN BERNARDINO COUNTY:

PERMITS SAN BERNARDINO: Hazardous Material Permits
This listing includes underground storage tanks, medical waste handlers/generators, hazardous materials handlers, hazardous waste generators, and waste oil generators/handlers.

Date of Government Version: 05/19/2021
Date Data Arrived at EDR: 05/19/2021
Date Made Active in Reports: 06/07/2021
Number of Days to Update: 19

Source: San Bernardino County Fire Department Hazardous Materials Division
Telephone: 909-387-3041
Last EDR Contact: 07/27/2021
Next Scheduled EDR Contact: 11/15/2021
Data Release Frequency: Quarterly

SAN DIEGO COUNTY:

HMMD SAN DIEGO: Hazardous Materials Management Division Database

The database includes: HE58 - This report contains the business name, site address, business phone number, establishment 'H' permit number, type of permit, and the business status. HE17 - In addition to providing the same information provided in the HE58 listing, HE17 provides inspection dates, violations received by the establishment, hazardous waste generated, the quantity, method of storage, treatment/disposal of waste and the hauler, and information on underground storage tanks. Unauthorized Release List - Includes a summary of environmental contamination cases in San Diego County (underground tank cases, non-tank cases, groundwater contamination, and soil contamination are included.)

Date of Government Version: 05/28/2021
Date Data Arrived at EDR: 05/28/2021
Date Made Active in Reports: 08/20/2021
Number of Days to Update: 84

Source: Hazardous Materials Management Division
Telephone: 619-338-2268
Last EDR Contact: 05/28/2021
Next Scheduled EDR Contact: 09/13/2021
Data Release Frequency: Quarterly

LF SAN DIEGO: Solid Waste Facilities

San Diego County Solid Waste Facilities.

Date of Government Version: 10/01/2020
Date Data Arrived at EDR: 11/23/2020
Date Made Active in Reports: 02/08/2021
Number of Days to Update: 77

Source: Department of Health Services
Telephone: 619-338-2209
Last EDR Contact: 07/27/2021
Next Scheduled EDR Contact: 11/01/2021
Data Release Frequency: Varies

SAN DIEGO CO LOP: Local Oversight Program Listing

A listing of all LOP release sites that are or were under the County of San Diego's jurisdiction. Included are closed or transferred cases, open cases, and cases that did not have a case type indicated. The cases without a case type are mostly complaints; however, some of them could be LOP cases.

Date of Government Version: 07/14/2020
Date Data Arrived at EDR: 07/16/2020
Date Made Active in Reports: 09/29/2020
Number of Days to Update: 75

Source: Department of Environmental Health
Telephone: 858-505-6874
Last EDR Contact: 07/13/2021
Next Scheduled EDR Contact: 11/01/2021
Data Release Frequency: Varies

SAN DIEGO CO SAM: Environmental Case Listing

The listing contains all underground tank release cases and projects pertaining to properties contaminated with hazardous substances that are actively under review by the Site Assessment and Mitigation Program.

Date of Government Version: 03/23/2010
Date Data Arrived at EDR: 06/15/2010
Date Made Active in Reports: 07/09/2010
Number of Days to Update: 24

Source: San Diego County Department of Environmental Health
Telephone: 619-338-2371
Last EDR Contact: 08/24/2021
Next Scheduled EDR Contact: 12/13/2021
Data Release Frequency: No Update Planned

SAN FRANCISCO COUNTY:

CUPA SAN FRANCISCO CO: CUPA Facility Listing

Cupa facilities

Date of Government Version: 05/06/2021
Date Data Arrived at EDR: 05/07/2021
Date Made Active in Reports: 07/23/2021
Number of Days to Update: 77

Source: San Francisco County Department of Environmental Health
Telephone: 415-252-3896
Last EDR Contact: 07/27/2021
Next Scheduled EDR Contact: 11/15/2021
Data Release Frequency: Varies

LUST SAN FRANCISCO: Local Oversite Facilities

A listing of leaking underground storage tank sites located in San Francisco county.

Date of Government Version: 09/19/2008
Date Data Arrived at EDR: 09/19/2008
Date Made Active in Reports: 09/29/2008
Number of Days to Update: 10

Source: Department Of Public Health San Francisco County
Telephone: 415-252-3920
Last EDR Contact: 07/27/2021
Next Scheduled EDR Contact: 11/15/2021
Data Release Frequency: No Update Planned

UST SAN FRANCISCO: Underground Storage Tank Information
Underground storage tank sites located in San Francisco county.

Date of Government Version: 05/06/2021
Date Data Arrived at EDR: 05/07/2021
Date Made Active in Reports: 07/23/2021
Number of Days to Update: 77

Source: Department of Public Health
Telephone: 415-252-3920
Last EDR Contact: 07/27/2021
Next Scheduled EDR Contact: 11/15/2021
Data Release Frequency: Quarterly

SAN JOAQUIN COUNTY:

UST SAN JOAQUIN: San Joaquin Co. UST
A listing of underground storage tank locations in San Joaquin county.

Date of Government Version: 06/22/2018
Date Data Arrived at EDR: 06/26/2018
Date Made Active in Reports: 07/11/2018
Number of Days to Update: 15

Source: Environmental Health Department
Telephone: N/A
Last EDR Contact: 06/08/2021
Next Scheduled EDR Contact: 09/27/2021
Data Release Frequency: No Update Planned

SAN LUIS OBISPO COUNTY:

CUPA SAN LUIS OBISPO: CUPA Facility List
Cupa Facility List.

Date of Government Version: 05/07/2021
Date Data Arrived at EDR: 05/11/2021
Date Made Active in Reports: 05/14/2021
Number of Days to Update: 3

Source: San Luis Obispo County Public Health Department
Telephone: 805-781-5596
Last EDR Contact: 08/10/2021
Next Scheduled EDR Contact: 11/29/2021
Data Release Frequency: Varies

SAN MATEO COUNTY:

BI SAN MATEO: Business Inventory
List includes Hazardous Materials Business Plan, hazardous waste generators, and underground storage tanks.

Date of Government Version: 02/20/2020
Date Data Arrived at EDR: 02/20/2020
Date Made Active in Reports: 04/24/2020
Number of Days to Update: 64

Source: San Mateo County Environmental Health Services Division
Telephone: 650-363-1921
Last EDR Contact: 06/10/2021
Next Scheduled EDR Contact: 09/20/2021
Data Release Frequency: Annually

LUST SAN MATEO: Fuel Leak List
A listing of leaking underground storage tank sites located in San Mateo county.

Date of Government Version: 03/29/2019
Date Data Arrived at EDR: 03/29/2019
Date Made Active in Reports: 05/29/2019
Number of Days to Update: 61

Source: San Mateo County Environmental Health Services Division
Telephone: 650-363-1921
Last EDR Contact: 06/02/2021
Next Scheduled EDR Contact: 09/20/2021
Data Release Frequency: No Update Planned

SANTA BARBARA COUNTY:

CUPA SANTA BARBARA: CUPA Facility Listing
CUPA Program Listing from the Environmental Health Services division.

Date of Government Version: 09/08/2011
Date Data Arrived at EDR: 09/09/2011
Date Made Active in Reports: 10/07/2011
Number of Days to Update: 28

Source: Santa Barbara County Public Health Department
Telephone: 805-686-8167
Last EDR Contact: 08/10/2021
Next Scheduled EDR Contact: 11/29/2021
Data Release Frequency: No Update Planned

SANTA CLARA COUNTY:

CUPA SANTA CLARA: Cupa Facility List
Cupa facility list

Date of Government Version: 02/24/2021
Date Data Arrived at EDR: 02/26/2021
Date Made Active in Reports: 05/19/2021
Number of Days to Update: 82

Source: Department of Environmental Health
Telephone: 408-918-1973
Last EDR Contact: 08/04/2021
Next Scheduled EDR Contact: 11/29/2021
Data Release Frequency: Varies

HIST LUST SANTA CLARA: HIST LUST - Fuel Leak Site Activity Report
A listing of open and closed leaking underground storage tanks. This listing is no longer updated by the county. Leaking underground storage tanks are now handled by the Department of Environmental Health.

Date of Government Version: 03/29/2005
Date Data Arrived at EDR: 03/30/2005
Date Made Active in Reports: 04/21/2005
Number of Days to Update: 22

Source: Santa Clara Valley Water District
Telephone: 408-265-2600
Last EDR Contact: 03/23/2009
Next Scheduled EDR Contact: 06/22/2009
Data Release Frequency: No Update Planned

LUST SANTA CLARA: LOP Listing
A listing of leaking underground storage tanks located in Santa Clara county.

Date of Government Version: 03/03/2014
Date Data Arrived at EDR: 03/05/2014
Date Made Active in Reports: 03/18/2014
Number of Days to Update: 13

Source: Department of Environmental Health
Telephone: 408-918-3417
Last EDR Contact: 08/17/2021
Next Scheduled EDR Contact: 12/06/2021
Data Release Frequency: No Update Planned

SAN JOSE HAZMAT: Hazardous Material Facilities
Hazardous material facilities, including underground storage tank sites.

Date of Government Version: 11/03/2020
Date Data Arrived at EDR: 11/05/2020
Date Made Active in Reports: 01/26/2021
Number of Days to Update: 82

Source: City of San Jose Fire Department
Telephone: 408-535-7694
Last EDR Contact: 07/27/2021
Next Scheduled EDR Contact: 11/15/2021
Data Release Frequency: Annually

SANTA CRUZ COUNTY:

CUPA SANTA CRUZ: CUPA Facility List
CUPA facility listing.

Date of Government Version: 01/21/2017
Date Data Arrived at EDR: 02/22/2017
Date Made Active in Reports: 05/23/2017
Number of Days to Update: 90

Source: Santa Cruz County Environmental Health
Telephone: 831-464-2761
Last EDR Contact: 08/10/2021
Next Scheduled EDR Contact: 11/29/2021
Data Release Frequency: Varies

SHASTA COUNTY:

CUPA SHASTA: CUPA Facility List
Cupa Facility List.

Date of Government Version: 06/15/2017
Date Data Arrived at EDR: 06/19/2017
Date Made Active in Reports: 08/09/2017
Number of Days to Update: 51

Source: Shasta County Department of Resource Management
Telephone: 530-225-5789
Last EDR Contact: 08/10/2021
Next Scheduled EDR Contact: 11/29/2021
Data Release Frequency: Varies

SOLANO COUNTY:

LUST SOLANO: Leaking Underground Storage Tanks
A listing of leaking underground storage tank sites located in Solano county.

Date of Government Version: 06/04/2019
Date Data Arrived at EDR: 06/06/2019
Date Made Active in Reports: 08/13/2019
Number of Days to Update: 68

Source: Solano County Department of Environmental Management
Telephone: 707-784-6770
Last EDR Contact: 08/24/2021
Next Scheduled EDR Contact: 12/13/2021
Data Release Frequency: No Update Planned

UST SOLANO: Underground Storage Tanks
Underground storage tank sites located in Solano county.

Date of Government Version: 03/23/2021
Date Data Arrived at EDR: 03/25/2021
Date Made Active in Reports: 06/10/2021
Number of Days to Update: 77

Source: Solano County Department of Environmental Management
Telephone: 707-784-6770
Last EDR Contact: 08/24/2021
Next Scheduled EDR Contact: 12/12/2021
Data Release Frequency: Quarterly

SONOMA COUNTY:

CUPA SONOMA: Cupa Facility List
Cupa Facility list

Date of Government Version: 07/02/2021
Date Data Arrived at EDR: 07/06/2021
Date Made Active in Reports: 07/14/2021
Number of Days to Update: 8

Source: County of Sonoma Fire & Emergency Services Department
Telephone: 707-565-1174
Last EDR Contact: 06/28/2021
Next Scheduled EDR Contact: 10/04/2021
Data Release Frequency: Varies

LUST SONOMA: Leaking Underground Storage Tank Sites
A listing of leaking underground storage tank sites located in Sonoma county.

Date of Government Version: 04/01/2021
Date Data Arrived at EDR: 04/01/2021
Date Made Active in Reports: 06/23/2021
Number of Days to Update: 83

Source: Department of Health Services
Telephone: 707-565-6565
Last EDR Contact: 06/15/2021
Next Scheduled EDR Contact: 10/04/2021
Data Release Frequency: Quarterly

STANISLAUS COUNTY:

CUPA STANISLAUS: CUPA Facility List
Cupa facility list

Date of Government Version: 05/14/2021
Date Data Arrived at EDR: 05/17/2021
Date Made Active in Reports: 08/03/2021
Number of Days to Update: 78

Source: Stanislaus County Department of Ennvironmental Protection
Telephone: 209-525-6751
Last EDR Contact: 07/06/2021
Next Scheduled EDR Contact: 10/25/2021
Data Release Frequency: Varies

SUTTER COUNTY:

UST SUTTER: Underground Storage Tanks
Underground storage tank sites located in Sutter county.

Date of Government Version: 05/25/2021
Date Data Arrived at EDR: 05/26/2021
Date Made Active in Reports: 08/18/2021
Number of Days to Update: 84

Source: Sutter County Environmental Health Services
Telephone: 530-822-7500
Last EDR Contact: 08/24/2021
Next Scheduled EDR Contact: 12/13/2021
Data Release Frequency: Semi-Annually

TEHAMA COUNTY:

CUPA TEHAMA: CUPA Facility List
Cupa facilities

Date of Government Version: 01/13/2021
Date Data Arrived at EDR: 01/14/2021
Date Made Active in Reports: 04/06/2021
Number of Days to Update: 82

Source: Tehama County Department of Environmental Health
Telephone: 530-527-8020
Last EDR Contact: 08/24/2021
Next Scheduled EDR Contact: 11/15/2021
Data Release Frequency: Varies

TRINITY COUNTY:

CUPA TRINITY: CUPA Facility List
Cupa facility list

Date of Government Version: 04/14/2021
Date Data Arrived at EDR: 04/15/2021
Date Made Active in Reports: 07/06/2021
Number of Days to Update: 82

Source: Department of Toxic Substances Control
Telephone: 760-352-0381
Last EDR Contact: 07/13/2021
Next Scheduled EDR Contact: 11/01/2021
Data Release Frequency: Varies

TULARE COUNTY:

CUPA TULARE: CUPA Facility List
Cupa program facilities

Date of Government Version: 04/26/2021
Date Data Arrived at EDR: 04/28/2021
Date Made Active in Reports: 07/13/2021
Number of Days to Update: 76

Source: Tulare County Environmental Health Services Division
Telephone: 559-624-7400
Last EDR Contact: 08/24/2021
Next Scheduled EDR Contact: 11/15/2021
Data Release Frequency: Varies

TUOLUMNE COUNTY:

CUPA TUOLUMNE: CUPA Facility List
Cupa facility list

Date of Government Version: 04/23/2018
Date Data Arrived at EDR: 04/25/2018
Date Made Active in Reports: 06/25/2018
Number of Days to Update: 61

Source: Divison of Environmental Health
Telephone: 209-533-5633
Last EDR Contact: 07/13/2021
Next Scheduled EDR Contact: 11/01/2021
Data Release Frequency: Varies

VENTURA COUNTY:

BWT VENTURA: Business Plan, Hazardous Waste Producers, and Operating Underground Tanks
The BWT list indicates by site address whether the Environmental Health Division has Business Plan (B), Waste Producer (W), and/or Underground Tank (T) information.

Date of Government Version: 03/29/2021
Date Data Arrived at EDR: 04/22/2021
Date Made Active in Reports: 07/12/2021
Number of Days to Update: 81

Source: Ventura County Environmental Health Division
Telephone: 805-654-2813
Last EDR Contact: 07/15/2021
Next Scheduled EDR Contact: 11/01/2021
Data Release Frequency: Quarterly

LF VENTURA: Inventory of Illegal Abandoned and Inactive Sites
Ventura County Inventory of Closed, Illegal Abandoned, and Inactive Sites.

Date of Government Version: 12/01/2011
Date Data Arrived at EDR: 12/01/2011
Date Made Active in Reports: 01/19/2012
Number of Days to Update: 49

Source: Environmental Health Division
Telephone: 805-654-2813
Last EDR Contact: 06/22/2021
Next Scheduled EDR Contact: 10/11/2021
Data Release Frequency: No Update Planned

LUST VENTURA: Listing of Underground Tank Cleanup Sites
Ventura County Underground Storage Tank Cleanup Sites (LUST).

Date of Government Version: 05/29/2008
Date Data Arrived at EDR: 06/24/2008
Date Made Active in Reports: 07/31/2008
Number of Days to Update: 37

Source: Environmental Health Division
Telephone: 805-654-2813
Last EDR Contact: 08/04/2021
Next Scheduled EDR Contact: 11/22/2021
Data Release Frequency: No Update Planned

MED WASTE VENTURA: Medical Waste Program List
To protect public health and safety and the environment from potential exposure to disease causing agents, the Environmental Health Division Medical Waste Program regulates the generation, handling, storage, treatment and disposal of medical waste throughout the County.

Date of Government Version: 03/29/2021
Date Data Arrived at EDR: 04/21/2021
Date Made Active in Reports: 04/23/2021
Number of Days to Update: 2

Source: Ventura County Resource Management Agency
Telephone: 805-654-2813
Last EDR Contact: 07/15/2021
Next Scheduled EDR Contact: 11/01/2021
Data Release Frequency: Quarterly

UST VENTURA: Underground Tank Closed Sites List
Ventura County Operating Underground Storage Tank Sites (UST)/Underground Tank Closed Sites List.

Date of Government Version: 05/26/2021
Date Data Arrived at EDR: 06/04/2021
Date Made Active in Reports: 08/27/2021
Number of Days to Update: 84

Source: Environmental Health Division
Telephone: 805-654-2813
Last EDR Contact: 06/04/2021
Next Scheduled EDR Contact: 09/20/2021
Data Release Frequency: Quarterly

YOLO COUNTY:

UST YOLO: Underground Storage Tank Comprehensive Facility Report
Underground storage tank sites located in Yolo county.

Date of Government Version: 03/26/2021
Date Data Arrived at EDR: 04/01/2021
Date Made Active in Reports: 06/23/2021
Number of Days to Update: 83

Source: Yolo County Department of Health
Telephone: 530-666-8646
Last EDR Contact: 06/22/2021
Next Scheduled EDR Contact: 10/11/2021
Data Release Frequency: Annually

YUBA COUNTY:

CUPA YUBA: CUPA Facility List
CUPA facility listing for Yuba County.

Date of Government Version: 04/21/2021
Date Data Arrived at EDR: 04/22/2021
Date Made Active in Reports: 05/12/2021
Number of Days to Update: 20

Source: Yuba County Environmental Health Department
Telephone: 530-749-7523
Last EDR Contact: 07/20/2021
Next Scheduled EDR Contact: 11/08/2021
Data Release Frequency: Varies

OTHER DATABASE(S)

Depending on the geographic area covered by this report, the data provided in these specialty databases may or may not be complete. For example, the existence of wetlands information data in a specific report does not mean that all wetlands in the area covered by the report are included. Moreover, the absence of any reported wetlands information does not necessarily mean that wetlands do not exist in the area covered by the report.

CT MANIFEST: Hazardous Waste Manifest Data
Facility and manifest data. Manifest is a document that lists and tracks hazardous waste from the generator through transporters to a tsd facility.

Date of Government Version: 03/24/2021
Date Data Arrived at EDR: 05/11/2021
Date Made Active in Reports: 07/28/2021
Number of Days to Update: 78

Source: Department of Energy & Environmental Protection
Telephone: 860-424-3375
Last EDR Contact: 08/10/2021
Next Scheduled EDR Contact: 11/22/2021
Data Release Frequency: No Update Planned

NJ MANIFEST: Manifest Information
Hazardous waste manifest information.

Date of Government Version: 12/31/2018
Date Data Arrived at EDR: 04/10/2019
Date Made Active in Reports: 05/16/2019
Number of Days to Update: 36

Source: Department of Environmental Protection
Telephone: N/A
Last EDR Contact: 07/09/2021
Next Scheduled EDR Contact: 10/18/2021
Data Release Frequency: Annually

NY MANIFEST: Facility and Manifest Data
Manifest is a document that lists and tracks hazardous waste from the generator through transporters to a TSD facility.

Date of Government Version: 01/01/2019
Date Data Arrived at EDR: 04/29/2020
Date Made Active in Reports: 07/10/2020
Number of Days to Update: 72

Source: Department of Environmental Conservation
Telephone: 518-402-8651
Last EDR Contact: 07/29/2021
Next Scheduled EDR Contact: 11/08/2021
Data Release Frequency: Quarterly

PA MANIFEST: Manifest Information
Hazardous waste manifest information.

Date of Government Version: 06/30/2018
Date Data Arrived at EDR: 07/19/2019
Date Made Active in Reports: 09/10/2019
Number of Days to Update: 53

Source: Department of Environmental Protection
Telephone: 717-783-8990
Last EDR Contact: 07/07/2021
Next Scheduled EDR Contact: 10/25/2021
Data Release Frequency: Annually

RI MANIFEST: Manifest information
Hazardous waste manifest information

Date of Government Version: 12/31/2019
Date Data Arrived at EDR: 02/11/2021
Date Made Active in Reports: 02/24/2021
Number of Days to Update: 13

Source: Department of Environmental Management
Telephone: 401-222-2797
Last EDR Contact: 08/11/2021
Next Scheduled EDR Contact: 11/29/2021
Data Release Frequency: Annually

WI MANIFEST: Manifest Information
Hazardous waste manifest information.

Date of Government Version: 05/31/2018
Date Data Arrived at EDR: 06/19/2019
Date Made Active in Reports: 09/03/2019
Number of Days to Update: 76

Source: Department of Natural Resources
Telephone: N/A
Last EDR Contact: 06/03/2021
Next Scheduled EDR Contact: 09/20/2021
Data Release Frequency: Annually

Oil/Gas Pipelines
Source: Endeavor Business Media
Petroleum Bundle (Crude Oil, Refined Products, Petrochemicals, Gas Liquids (LPG/NGL), and Specialty Gases (Miscellaneous)) N = Natural Gas Bundle (Natural Gas, Gas Liquids (LPG/NGL), and Specialty Gases (Miscellaneous)). This map includes information copyrighted by Endeavor Business Media. This information is provided on a best effort basis and Endeavor Business Media does not guarantee its accuracy nor warrant its fitness for any particular purpose. Such information has been reprinted with the permission of Endeavor Business Media.

Electric Power Transmission Line Data
Source: Endeavor Business Media
This map includes information copyrighted by Endeavor Business Media. This information is provided on a best effort basis and Endeavor Business Media does not guarantee its accuracy nor warrant its fitness for any particular purpose. Such information has been reprinted with the permission of Endeavor Business Media.

Sensitive Receptors: There are individuals deemed sensitive receptors due to their fragile immune systems and special sensitivity to environmental discharges. These sensitive receptors typically include the elderly, the sick, and children. While the location of all sensitive receptors cannot be determined, EDR indicates those buildings and facilities - schools, daycares, hospitals, medical centers, and nursing homes - where individuals who are sensitive receptors are likely to be located.

AHA Hospitals:
Source: American Hospital Association, Inc.
Telephone: 312-280-5991
The database includes a listing of hospitals based on the American Hospital Association's annual survey of hospitals.

Medical Centers: Provider of Services Listing
Source: Centers for Medicare & Medicaid Services
Telephone: 410-786-3000
A listing of hospitals with Medicare provider number, produced by Centers of Medicare & Medicaid Services, a federal agency within the U.S. Department of Health and Human Services.

Nursing Homes
Source: National Institutes of Health
Telephone: 301-594-6248
Information on Medicare and Medicaid certified nursing homes in the United States.

Public Schools
Source: National Center for Education Statistics
Telephone: 202-502-7300
The National Center for Education Statistics' primary database on elementary and secondary public education in the United States. It is a comprehensive, annual, national statistical database of all public elementary and secondary schools and school districts, which contains data that are comparable across all states.

Private Schools
Source: National Center for Education Statistics
Telephone: 202-502-7300
The National Center for Education Statistics' primary database on private school locations in the United States.

Daycare Centers: Licensed Facilities
Source: Department of Social Services
Telephone: 916-657-4041

Flood Zone Data: This data was obtained from the Federal Emergency Management Agency (FEMA). It depicts 100-year and 500-year flood zones as defined by FEMA. It includes the National Flood Hazard Layer (NFHL) which incorporates Flood Insurance Rate Map (FIRM) data and Q3 data from FEMA in areas not covered by NFHL.
Source: FEMA
Telephone: 877-336-2627
Date of Government Version: 2003, 2015

GOVERNMENT RECORDS SEARCHED / DATA CURRENCY TRACKING

NWI: National Wetlands Inventory. This data, available in select counties across the country, was obtained by EDR in 2002, 2005 and 2010 from the U.S. Fish and Wildlife Service.

State Wetlands Data: Wetland Inventory
Source: Department of Fish and Wildlife
Telephone: 916-445-0411

Current USGS 7.5 Minute Topographic Map
Source: U.S. Geological Survey

STREET AND ADDRESS INFORMATION

© 2015 TomTom North America, Inc. All rights reserved. This material is proprietary and the subject of copyright protection and other intellectual property rights owned by or licensed to Tele Atlas North America, Inc. The use of this material is subject to the terms of a license agreement. You will be held liable for any unauthorized copying or disclosure of this material.

GEOCHECK ®- PHYSICAL SETTING SOURCE ADDENDUM

TARGET PROPERTY ADDRESS

WEST INDUSTRIAL AVENUE AND SCHNOOR AVENUE
WEST INDUSTRIAL AVENUE AND SCHNOOR AVENUE
MADERA, CA 93637

TARGET PROPERTY COORDINATES

Latitude (North):	36.949962 - 36˚ 56’ 59.86’’
Longitude (West):	120.08324 - 120˚ 4’ 59.66’’
Universal Tranverse Mercator:	Zone 10
UTM X (Meters):	759729.5
UTM Y (Meters):	4093094.5
Elevation:	257 ft. above sea level

USGS TOPOGRAPHIC MAP

Target Property Map:	5602514 MADERA, CA
Version Date:	2012

EDR’s GeoCheck Physical Setting Source Addendum is provided to assist the environmental professional in forming an opinion about the impact of potential contaminant migration.

Assessment of the impact of contaminant migration generally has two principle investigative components:

1. Groundwater flow direction, and
2. Groundwater flow velocity.

Groundwater flow direction may be impacted by surface topography, hydrology, hydrogeology, characteristics of the soil, and nearby wells. Groundwater flow velocity is generally impacted by the nature of the geologic strata.

GEOCHECK® - PHYSICAL SETTING SOURCE SUMMARY

GROUNDWATER FLOW DIRECTION INFORMATION

Groundwater flow direction for a particular site is best determined by a qualified environmental professional using site-specific well data. If such data is not reasonably ascertainable, it may be necessary to rely on other sources of information, such as surface topographic information, hydrologic information, hydrogeologic data collected on nearby properties, and regional groundwater flow information (from deep aquifers).

TOPOGRAPHIC INFORMATION

Surface topography may be indicative of the direction of surficial groundwater flow. This information can be used to assist the environmental professional in forming an opinion about the impact of nearby contaminated properties or, should contamination exist on the target property, what downgradient sites might be impacted.

TARGET PROPERTY TOPOGRAPHY

General Topographic Gradient: General SW

SURROUNDING TOPOGRAPHY: ELEVATION PROFILES

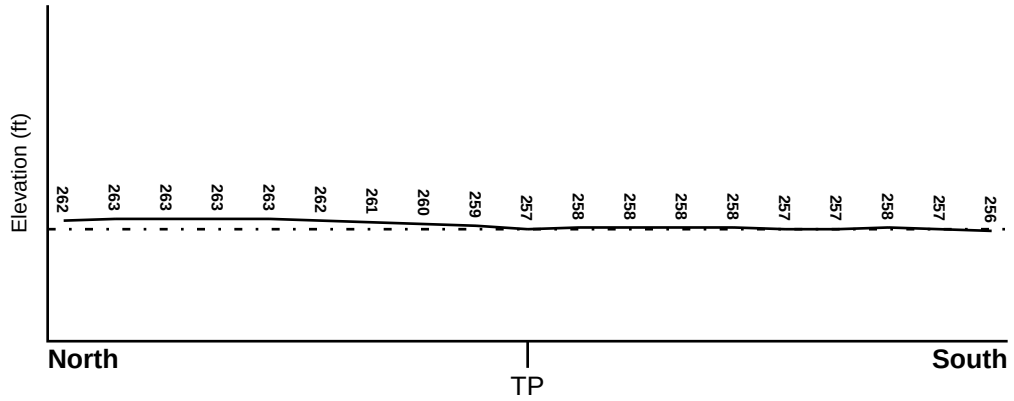

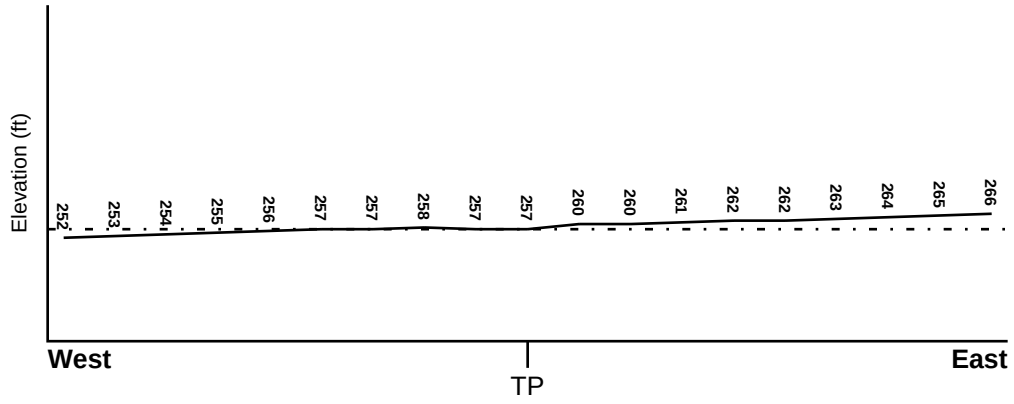

Target Property Elevation: 257 ft.

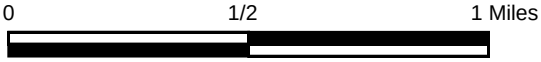

Source: Topography has been determined from the USGS 7.5' Digital Elevation Model and should be evaluated on a relative (not an absolute) basis. Relative elevation information between sites of close proximity should be field verified.

GEOCHECK® - PHYSICAL SETTING SOURCE SUMMARY

HYDROLOGIC INFORMATION

Surface water can act as a hydrologic barrier to groundwater flow. Such hydrologic information can be used to assist the environmental professional in forming an opinion about the impact of nearby contaminated properties or, should contamination exist on the target property, what downgradient sites might be impacted.

Refer to the Physical Setting Source Map following this summary for hydrologic information (major waterways and bodies of water).

FEMA FLOOD ZONE

Flood Plain Panel at Target Property	FEMA Source Type
06039C1155E	FEMA FIRM Flood data

Additional Panels in search area:	FEMA Source Type
06039C1165E	FEMA FIRM Flood data

NATIONAL WETLAND INVENTORY

NWI Quad at Target Property	NWI Electronic Data Coverage
MADERA	YES - refer to the Overview Map and Detail Map

HYDROGEOLOGIC INFORMATION

Hydrogeologic information obtained by installation of wells on a specific site can often be an indicator of groundwater flow direction in the immediate area. Such hydrogeologic information can be used to assist the environmental professional in forming an opinion about the impact of nearby contaminated properties or, should contamination exist on the target property, what downgradient sites might be impacted.

Site-Specific Hydrogeological Data*:

Search Radius:	1.25 miles
Status:	Not found

AQUIFLOW®

Search Radius: 1.000 Mile.

EDR has developed the AQUIFLOW Information System to provide data on the general direction of groundwater flow at specific points. EDR has reviewed reports submitted by environmental professionals to regulatory authorities at select sites and has extracted the date of the report, groundwater flow direction as determined hydrogeologically, and the depth to water table.

MAP ID	LOCATION FROM TP	GENERAL DIRECTION GROUNDWATER FLOW
Not Reported		

* ©1996 Site−specific hydrogeological data gathered by CERCLIS Alerts, Inc., Bainbridge Island, WA. All rights reserved. All of the information and opinions presented are those of the cited EPA report(s), which were completed under a Comprehensive Environmental Response Compensation and Liability Information System (CERCLIS) investigation.

GEOCHECK® - PHYSICAL SETTING SOURCE SUMMARY

GROUNDWATER FLOW VELOCITY INFORMATION

Groundwater flow velocity information for a particular site is best determined by a qualified environmental professional using site specific geologic and soil strata data. If such data are not reasonably ascertainable, it may be necessary to rely on other sources of information, including geologic age identification, rock stratigraphic unit and soil characteristics data collected on nearby properties and regional soil information. In general, contaminant plumes move more quickly through sandy-gravelly types of soils than silty-clayey types of soils.

GEOLOGIC INFORMATION IN GENERAL AREA OF TARGET PROPERTY

Geologic information can be used by the environmental professional in forming an opinion about the relative speed at which contaminant migration may be occurring.

ROCK STRATIGRAPHIC UNIT

Era:	Cenozoic
System:	Quaternary
Series:	Quaternary
Code:	Q *(decoded above as Era, System & Series)*

GEOLOGIC AGE IDENTIFICATION

Category: Stratifed Sequence

Geologic Age and Rock Stratigraphic Unit Source: P.G. Schruben, R.E. Arndt and W.J. Bawiec, Geology of the Conterminous U.S. at 1:2,500,000 Scale - a digital representation of the 1974 P.B. King and H.M. Beikman Map, USGS Digital Data Series DDS - 11 (1994).

SSURGO SOIL MAP - 06640749.2r

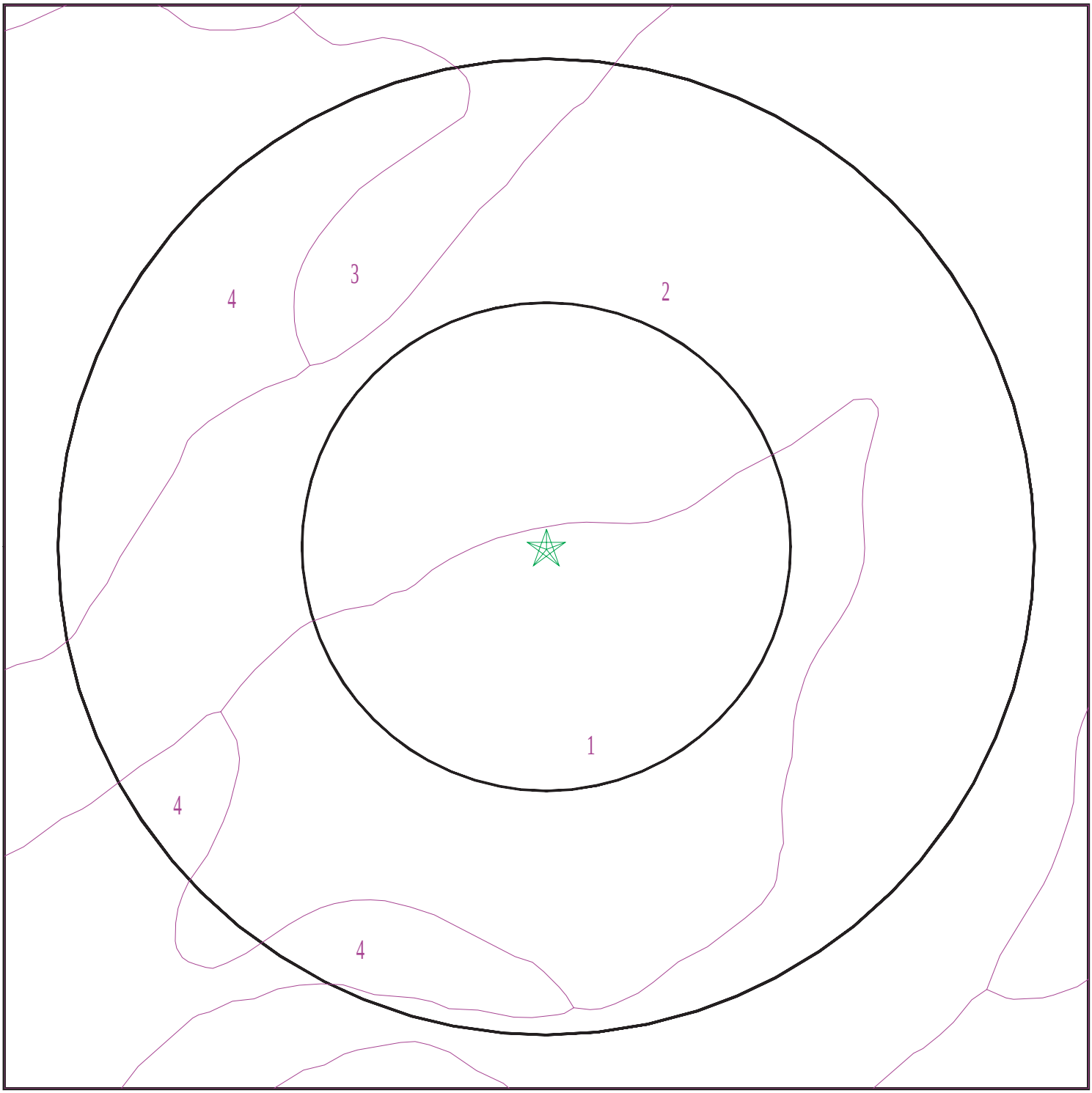

Target Property
SSURGO Soil
Water

0 1/16 1/8 1/4 Miles

N

SITE NAME:	West Industrial Avenue and Schnoor Avenue	CLIENT:	EBI Consulting
ADDRESS:	West Industrial Avenue and Schnoor Avenue Madera CA 93637	CONTACT:	API User
		INQUIRY #:	06640749.2r
LAT/LONG:	36.949962 / 120.08324	DATE:	August 30, 2021 11:42 am

Copyright © 2021 EDR, Inc. © 2015 TomTom Rel. 2015.

GEOCHECK® - PHYSICAL SETTING SOURCE SUMMARY

DOMINANT SOIL COMPOSITION IN GENERAL AREA OF TARGET PROPERTY

The U.S. Department of Agriculture's (USDA) Soil Conservation Service (SCS) leads the National Cooperative Soil Survey (NCSS) and is responsible for collecting, storing, maintaining and distributing soil survey information for privately owned lands in the United States. A soil map in a soil survey is a representation of soil patterns in a landscape. The following information is based on Soil Conservation Service SSURGO data.

Soil Map ID: 1

Soil Component Name: Traver

Soil Surface Texture: loam

Hydrologic Group: Class B - Moderate infiltration rates. Deep and moderately deep, moderately well and well drained soils with moderately coarse textures.

Soil Drainage Class: Moderately well drained

Hydric Status: Partially hydric

Corrosion Potential - Uncoated Steel: High

Depth to Bedrock Min: > 0 inches

Depth to Watertable Min: > 0 inches

Soil Layer Information							
	Boundary			Classification		Saturated hydraulic conductivity micro m/sec	Soil Reaction (pH)
Layer	Upper	Lower	Soil Texture Class	AASHTO Group	Unified Soil		
1	0 inches	3 inches	loam	Silt-Clay Materials (more than 35 pct. passing No. 200), Silty Soils.	FINE-GRAINED SOILS, Silts and Clays (liquid limit less than 50%), silt.	Max: 14 Min: 4	Max: 9.6 Min: 8.4
2	3 inches	16 inches	sandy clay loam	Silt-Clay Materials (more than 35 pct. passing No. 200), Silty Soils.	FINE-GRAINED SOILS, Silts and Clays (liquid limit less than 50%), silt.	Max: 14 Min: 4	Max: 9.6 Min: 8.4
3	16 inches	64 inches	stratified fine sandy loam to silty clay loam	Silt-Clay Materials (more than 35 pct. passing No. 200), Silty Soils.	FINE-GRAINED SOILS, Silts and Clays (liquid limit less than 50%), silt.	Max: 14 Min: 4	Max: 9.6 Min: 8.4

Soil Map ID: 2

Soil Component Name: Tujunga

Soil Surface Texture: loamy sand

Hydrologic Group: Class A - High infiltration rates. Soils are deep, well drained to excessively drained sands and gravels.

Soil Drainage Class: Somewhat excessively drained

Hydric Status: Not hydric

Corrosion Potential - Uncoated Steel: Moderate

Depth to Bedrock Min: > 0 inches

Depth to Watertable Min: > 0 inches

Soil Layer Information

	Boundary			Classification		Saturated hydraulic conductivity micro m/sec	Soil Reaction (pH)
Layer	**Upper**	**Lower**	**Soil Texture Class**	**AASHTO Group**	**Unified Soil**		
1	0 inches	11 inches	loamy sand	Granular materials (35 pct. or less passing No. 200), Stone Fragments, Gravel and Sand.	COARSE-GRAINED SOILS, Sands, Sands with fines, Silty Sand.	Max: 141 Min: 42	Max: 7.8 Min: 6.1
2	11 inches	24 inches	stratified sand to loamy sand	Granular materials (35 pct. or less passing No. 200), Stone Fragments, Gravel and Sand.	COARSE-GRAINED SOILS, Sands, Sands with fines, Silty Sand.	Max: 141 Min: 42	Max: 7.8 Min: 6.1
3	24 inches	59 inches	stratified gravelly sand to gravelly loamy sand	Granular materials (35 pct. or less passing No. 200), Stone Fragments, Gravel and Sand.	COARSE-GRAINED SOILS, Sands, Sands with fines, Silty Sand.	Max: 141 Min: 42	Max: 7.8 Min: 6.1

Soil Map ID: 3

Soil Component Name: Pachappa

Soil Surface Texture: fine sandy loam

Hydrologic Group: Class B - Moderate infiltration rates. Deep and moderately deep, moderately well and well drained soils with moderately coarse textures.

Soil Drainage Class: Well drained

Hydric Status: Not hydric

Corrosion Potential - Uncoated Steel: High

Depth to Bedrock Min: > 0 inches

Depth to Watertable Min: > 0 inches

Soil Layer Information							
	Boundary			Classification		Saturated hydraulic conductivity micro m/sec	Soil Reaction (pH)
Layer	Upper	Lower	Soil Texture Class	AASHTO Group	Unified Soil		
1	0 inches	14 inches	fine sandy loam	Silt-Clay Materials (more than 35 pct. passing No. 200), Silty Soils.	COARSE-GRAINED SOILS, Sands, Sands with fines, Silty Sand.	Max: 14 Min: 4	Max: 8.4 Min: 7.9
2	14 inches	27 inches	loam	Silt-Clay Materials (more than 35 pct. passing No. 200), Silty Soils.	COARSE-GRAINED SOILS, Sands, Sands with fines, Silty Sand.	Max: 14 Min: 4	Max: 8.4 Min: 7.9
3	27 inches	44 inches	fine sandy loam	Silt-Clay Materials (more than 35 pct. passing No. 200), Silty Soils.	COARSE-GRAINED SOILS, Sands, Sands with fines, Silty Sand.	Max: 14 Min: 4	Max: 8.4 Min: 7.9
4	44 inches	59 inches	stratified loamy sand to fine sandy loam	Silt-Clay Materials (more than 35 pct. passing No. 200), Silty Soils.	COARSE-GRAINED SOILS, Sands, Sands with fines, Silty Sand.	Max: 14 Min: 4	Max: 8.4 Min: 7.9

GEOCHECK® - PHYSICAL SETTING SOURCE SUMMARY

Soil Map ID: 4

Soil Component Name: Traver

Soil Surface Texture: loam

Hydrologic Group: Class B - Moderate infiltration rates. Deep and moderately deep, moderately well and well drained soils with moderately coarse textures.

Soil Drainage Class: Moderately well drained

Hydric Status: Partially hydric

Corrosion Potential - Uncoated Steel: High

Depth to Bedrock Min: > 0 inches

Depth to Watertable Min: > 0 inches

Soil Layer Information							
	Boundary			Classification		Saturated hydraulic conductivity micro m/sec	Soil Reaction (pH)
Layer	Upper	Lower	Soil Texture Class	AASHTO Group	Unified Soil		
1	0 inches	3 inches	loam	Silt-Clay Materials (more than 35 pct. passing No. 200), Silty Soils.	FINE-GRAINED SOILS, Silts and Clays (liquid limit less than 50%), silt.	Max: 14 Min: 4	Max: 9.6 Min: 8.4
2	3 inches	16 inches	sandy clay loam	Silt-Clay Materials (more than 35 pct. passing No. 200), Silty Soils.	FINE-GRAINED SOILS, Silts and Clays (liquid limit less than 50%), silt.	Max: 14 Min: 4	Max: 9.6 Min: 8.4
3	16 inches	64 inches	stratified fine sandy loam to silty clay loam	Silt-Clay Materials (more than 35 pct. passing No. 200), Silty Soils.	FINE-GRAINED SOILS, Silts and Clays (liquid limit less than 50%), silt.	Max: 14 Min: 4	Max: 9.6 Min: 8.4

LOCAL / REGIONAL WATER AGENCY RECORDS

EDR Local/Regional Water Agency records provide water well information to assist the environmental professional in assessing sources that may impact ground water flow direction, and in forming an opinion about the impact of contaminant migration on nearby drinking water wells.

GEOCHECK® - PHYSICAL SETTING SOURCE SUMMARY

WELL SEARCH DISTANCE INFORMATION

DATABASE	SEARCH DISTANCE (miles)
Federal USGS	1.000
Federal FRDS PWS	Nearest PWS within 1 mile
State Database	1.000

FEDERAL USGS WELL INFORMATION

MAP ID	WELL ID	LOCATION FROM TP
3	USGS40000179835	1/8 - 1/4 Mile NNW
B5	USGS40000179792	1/8 - 1/4 Mile WSW
C13	USGS40000179814	1/2 - 1 Mile West
E16	USGS40000179778	1/2 - 1 Mile WSW
G21	USGS40000179761	1/2 - 1 Mile WSW
F22	USGS40000179815	1/2 - 1 Mile West
28	USGS40000179734	1/2 - 1 Mile SE
I32	USGS40000179729	1/2 - 1 Mile SW
34	USGS40000179718	1/2 - 1 Mile SW
36	USGS40000179925	1/2 - 1 Mile NNE
48	USGS40000179906	1/2 - 1 Mile NE

FEDERAL FRDS PUBLIC WATER SUPPLY SYSTEM INFORMATION

MAP ID	WELL ID	LOCATION FROM TP
No PWS System Found		

Note: PWS System location is not always the same as well location.

STATE DATABASE WELL INFORMATION

MAP ID	WELL ID	LOCATION FROM TP
A1	CADDW0000002395	0 - 1/8 Mile SE
A2	10663	0 - 1/8 Mile WSW
B4	CAUSGSN00012332	1/8 - 1/4 Mile WSW
6	CADWR0000006148	1/8 - 1/4 Mile SE
7	CADWR0000008563	1/8 - 1/4 Mile NE
8	CADDW0000017896	1/4 - 1/2 Mile West
9	CADWR9000032281	1/4 - 1/2 Mile ENE
10	CADWR0000013424	1/4 - 1/2 Mile WSW
11	CADWR0000020082	1/4 - 1/2 Mile SSE
C12	CAUSGSN00017161	1/2 - 1 Mile West
D14	CADDW0000014147	1/2 - 1 Mile SE
E15	CAUSGSN00012334	1/2 - 1 Mile WSW
C17	CADWR0000003246	1/2 - 1 Mile WNW
D18	10664	1/2 - 1 Mile SE
F19	CAUSGSN00016606	1/2 - 1 Mile West

STATE DATABASE WELL INFORMATION

MAP ID	WELL ID	LOCATION FROM TP
G20	CAUSGSN00000137	1/2 - 1 Mile WSW
G23	CADWR0000025259	1/2 - 1 Mile WSW
G24	CADWR9000032244	1/2 - 1 Mile WSW
H25	CADWR0000002116	1/2 - 1 Mile South
H26	CADWR0000016529	1/2 - 1 Mile South
H27	CADWR0000029718	1/2 - 1 Mile South
29	CADDW0000017170	1/2 - 1 Mile WNW
30	CADWR0000027723	1/2 - 1 Mile NNE
I31	CAUSGSN00007413	1/2 - 1 Mile SW
H33	10665	1/2 - 1 Mile South
35	CADDW0000004884	1/2 - 1 Mile SSE
J37	CADWR9000032167	1/2 - 1 Mile South
38	CADWR0000008167	1/2 - 1 Mile West
K39	CADWR0000028925	1/2 - 1 Mile West
K40	CADWR0000002103	1/2 - 1 Mile West
L41	10662	1/2 - 1 Mile East
J42	CAEDF0000022934	1/2 - 1 Mile South
J43	CADWR0000013215	1/2 - 1 Mile South
M44	CADWR0000036039	1/2 - 1 Mile SSE
M45	CADWR0000004621	1/2 - 1 Mile SSE
M46	CADWR0000014632	1/2 - 1 Mile SSE
47	CADWR0000016974	1/2 - 1 Mile WSW
49	CADWR0000011954	1/2 - 1 Mile SE
N50	CAEDF0000006825	1/2 - 1 Mile SSW
L51	CADDW0000002185	1/2 - 1 Mile East
N52	CAEDF0000133930	1/2 - 1 Mile SSW
53	CADWR0000020541	1/2 - 1 Mile SSW
M54	CAEDF0000025140	1/2 - 1 Mile South
55	CADWR0000031350	1/2 - 1 Mile East
56	CAEDF0000029903	1/2 - 1 Mile SW

PHYSICAL SETTING SOURCE MAP - 06640749.2r

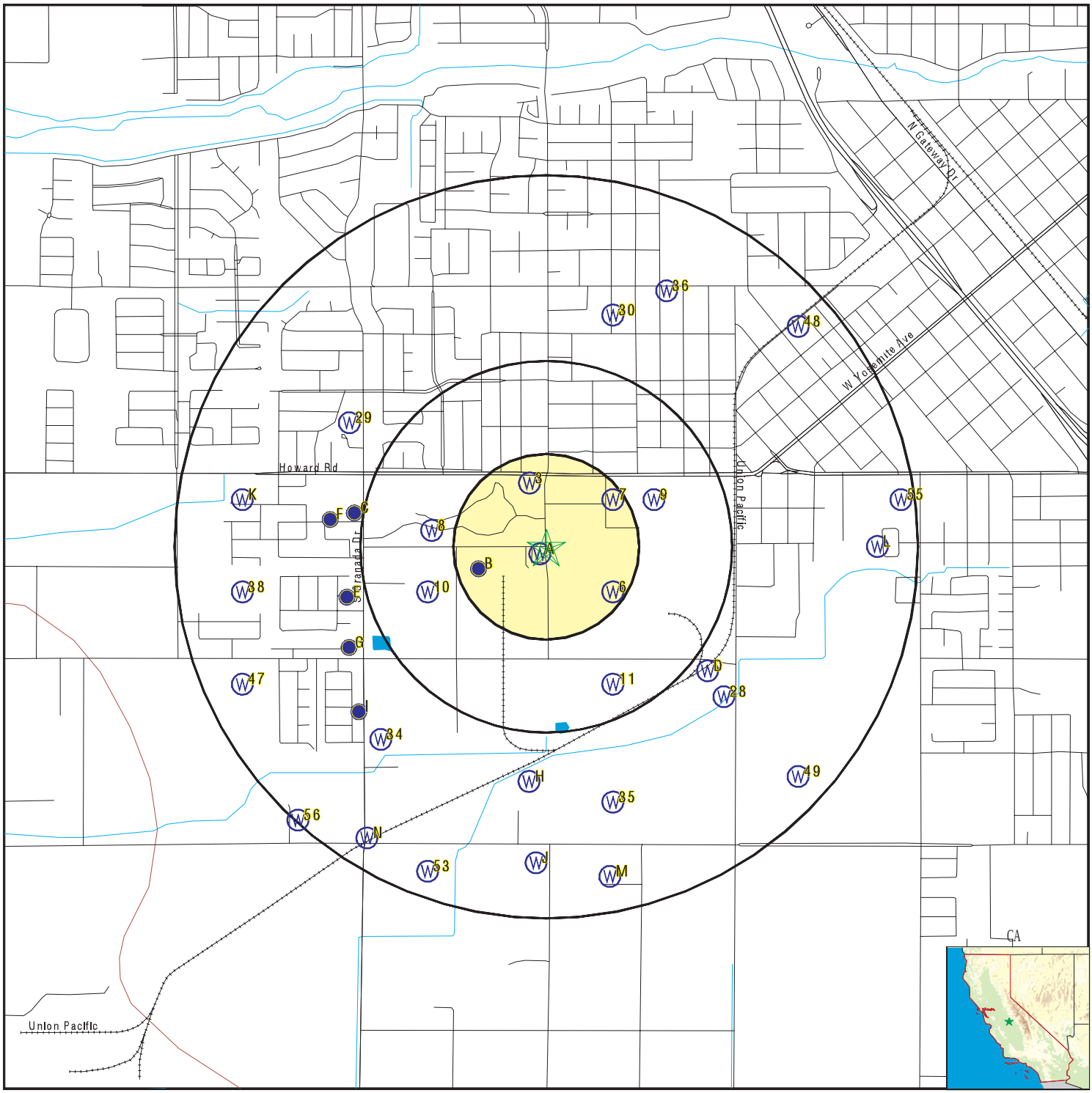

County Boundary
Major Roads
Contour Lines
Earthquake Fault Lines
Earthquake epicenter, Richter 5 or greater
Water Wells
Public Water Supply Wells
Cluster of Multiple Icons

Groundwater Flow Direction
Indeterminate Groundwater Flow at Location
Groundwater Flow Varies at Location
Closest Hydrogeological Data
Oil, gas or related wells

SITE NAME: West Industrial Avenue and Schnoor Avenue	CLIENT: EBI Consulting
ADDRESS: West Industrial Avenue and Schnoor Avenue Madera CA 93637	CONTACT: API User INQUIRY #: 06640749.2r
LAT/LONG: 36.949962 / 120.08324	DATE: August 30, 2021 11:42 am

Copyright © 2021 EDR, Inc. © 2015 TomTom Rel. 2015.

Map ID Direction Distance Elevation	Database	EDR ID Number
A1 **SE** **0 - 1/8 Mile** **Higher**	**CA WELLS**	**CADDW0000002395**

Well ID:	2010002-015	Well Type:	MUNICIPAL
Source:	Department of Health Services		
Other Name:	WELL 19 - DESTROYED	GAMA PFAS Testing:	Not Reported
Groundwater Quality Data:	https://gamagroundwater.waterboards.ca.gov/gama/gamamap/public/GamaDataDisplay.asp?dataset=DHS&samp_date=&global_id=&assigned_name=2010002-015&store_num=		
GeoTracker Data:	Not Reported		

A2 **WSW** **0 - 1/8 Mile** **Higher**	**CA WELLS**	**10663**

Seq:	10663	Prim sta c:	11S/17E-26C02 M
Frds no:	2010002015	County:	20
District:	11	User id:	AGE
System no:	2010002	Water type:	G
Source nam:	WELL 19	Station ty:	WELL/AMBNT/MUN/INTAKE
Latitude:	365659.0	Longitude:	1200459.0
Precision:	2	Status:	AU
Comment 1:	Not Reported	Comment 2:	Not Reported
Comment 3:	Not Reported	Comment 4:	Not Reported
Comment 5:	Not Reported	Comment 6:	Not Reported
Comment 7:	Not Reported		
System no:	2010002	System nam:	City Of Madera
Hqname:	Not Reported	Address:	205 W. 4TH STREET
City:	MADERA	State:	Not Reported
Zip:	93637	Zip ext:	Not Reported
Pop serv:	31740	Connection:	7810
Area serve:	MADERA AND SURROUNDING AREA		

---

3 **NNW** **1/8 - 1/4 Mile** **Higher**	**FED USGS**	**USGS40000179835**

Organization ID:	USGS-CA		
Organization Name:	USGS California Water Science Center		
Monitor Location:	011S017E26C001M	Type:	Well
Description:	Not Reported	HUC:	18040001
Drainage Area:	Not Reported	Drainage Area Units:	Not Reported
Contrib Drainage Area:	Not Reported	Contrib Drainage Area Unts:	Not Reported
Aquifer:	Central Valley aquifer system		
Formation Type:	Not Reported	Aquifer Type:	Not Reported
Construction Date:	19610101	Well Depth:	354
Well Depth Units:	ft	Well Hole Depth:	Not Reported
Well Hole Depth Units:	Not Reported		

Map ID Direction Distance Elevation	Database	EDR ID Number
B4 **WSW** **1/8 - 1/4 Mile** **Higher**	**CA WELLS**	**CAUSGSN00012332**

Well ID:	USGS-365657120050801	Well Type:	UNK
Source:	United States Geological Survey		
Other Name:	USGS-365657120050801	GAMA PFAS Testing:	Not Reported
Groundwater Quality Data:	https://gamagroundwater.waterboards.ca.gov/gama/gamamap/public/GamaDataDisplay.asp?dataset=USGSNEW&samp_date=&global_id=&assigned_name=USGS-365657120050801&store_num=		
GeoTracker Data:	Not Reported		

B5 **WSW** **1/8 - 1/4 Mile** **Higher**	**FED USGS**	**USGS40000179792**

Organization ID:	USGS-CA		
Organization Name:	USGS California Water Science Center		
Monitor Location:	011S017E26F001M	Type:	Well
Description:	Not Reported	HUC:	18040001
Drainage Area:	Not Reported	Drainage Area Units:	Not Reported
Contrib Drainage Area:	Not Reported	Contrib Drainage Area Unts:	Not Reported
Aquifer:	Central Valley aquifer system		
Formation Type:	Alluvium of the Sierra Nevada, Younger (Pleistocene-Holocene)		
Aquifer Type:	Not Reported	Construction Date:	Not Reported
Well Depth:	140	Well Depth Units:	ft
Well Hole Depth:	Not Reported	Well Hole Depth Units:	Not Reported

Ground water levels,Number of Measurements:	1	Level reading date:	1965-07-01
Feet below surface:	59.00	Feet to sea level:	Not Reported
Note:	Not Reported		

---

6 **SE** **1/8 - 1/4 Mile** **Higher**	**CA WELLS**	**CADWR0000006148**

Well ID:	11S17E26H001M	Well Type:	UNK
Source:	Department of Water Resources		
Other Name:	11S17E26H001M	GAMA PFAS Testing:	Not Reported
Groundwater Quality Data:	https://gamagroundwater.waterboards.ca.gov/gama/gamamap/public/GamaDataDisplay.asp?dataset=DWR&samp_date=&global_id=&assigned_name=11S17E26H001M&store_num=		
GeoTracker Data:	Not Reported		

---

7 **NE** **1/8 - 1/4 Mile** **Higher**	**CA WELLS**	**CADWR0000008563**

Well ID:	11S17E26A002M	Well Type:	UNK
Source:	Department of Water Resources		
Other Name:	11S17E26A002M	GAMA PFAS Testing:	Not Reported
Groundwater Quality Data:	https://gamagroundwater.waterboards.ca.gov/gama/gamamap/public/GamaDataDisplay.asp?dataset=DWR&samp_date=&global_id=&assigned_name=11S17E26A002M&store_num=		

GeoTracker Data: Not Reported

8
West **CA WELLS** **CADDW0000017896**
1/4 - 1/2 Mile
Higher

Well ID:	2010002-025	Well Type:	MUNICIPAL
Source:	Department of Health Services		
Other Name:	WELL 30 - RAW	GAMA PFAS Testing:	Not Reported
Groundwater Quality Data:	https://gamagroundwater.waterboards.ca.gov/gama/gamamap/public/GamaDataDisplay.asp?dataset=DHS&samp_date=&global_id=&assigned_name=2010002-025&store_num=		
GeoTracker Data:	Not Reported		

9
ENE **CA WELLS** **CADWR9000032281**
1/4 - 1/2 Mile
Higher

State Well #:	11S17E26A001M	Station ID:	17497
Well Name:	Not Reported	Basin Name:	Madera
Well Use:	Unknown	Well Type:	Unknown
Well Depth:	0	Well Completion Rpt #:	Not Reported

10
WSW **CA WELLS** **CADWR0000013424**
1/4 - 1/2 Mile
Higher

Well ID:	11S17E26F001M	Well Type:	UNK
Source:	Department of Water Resources		
Other Name:	11S17E26F001M	GAMA PFAS Testing:	Not Reported
Groundwater Quality Data:	https://gamagroundwater.waterboards.ca.gov/gama/gamamap/public/GamaDataDisplay.asp?dataset=DWR&samp_date=&global_id=&assigned_name=11S17E26F001M&store_num=		
GeoTracker Data:	Not Reported		

11
SSE **CA WELLS** **CADWR0000020082**
1/4 - 1/2 Mile
Higher

Well ID:	11S17E26J002M	Well Type:	UNK
Source:	Department of Water Resources		
Other Name:	11S17E26J002M	GAMA PFAS Testing:	Not Reported
Groundwater Quality Data:	https://gamagroundwater.waterboards.ca.gov/gama/gamamap/public/GamaDataDisplay.asp?dataset=DWR&samp_date=&global_id=&assigned_name=11S17E26J002M&store_num=		
GeoTracker Data:	Not Reported		

Map ID Direction Distance Elevation	Database	EDR ID Number
C12 **West** **1/2 - 1 Mile** **Higher**	**CA WELLS**	**CAUSGSN00017161**

Well ID:	USGS-365704120052901	Well Type:	UNK
Source:	United States Geological Survey		
Other Name:	USGS-365704120052901	GAMA PFAS Testing:	Not Reported
Groundwater Quality Data:	https://gamagroundwater.waterboards.ca.gov/gama/gamamap/public/GamaDataDisplay.asp?dataset=USGSNEW&samp_date=&global_id=&assigned_name=USGS-365704120052901&store_num=		
GeoTracker Data:	Not Reported		

C13 **West** **1/2 - 1 Mile** **Higher**	**FED USGS**	**USGS40000179814**

Organization ID:	USGS-CA		
Organization Name:	USGS California Water Science Center		
Monitor Location:	011S017E27A003M	Type:	Well
Description:	Not Reported	HUC:	18040001
Drainage Area:	Not Reported	Drainage Area Units:	Not Reported
Contrib Drainage Area:	Not Reported	Contrib Drainage Area Unts:	Not Reported
Aquifer:	Central Valley aquifer system		
Formation Type:	Alluvium of the Sierra Nevada, Younger (Pleistocene-Holocene)		
Aquifer Type:	Not Reported	Construction Date:	Not Reported
Well Depth:	355	Well Depth Units:	ft
Well Hole Depth:	Not Reported	Well Hole Depth Units:	Not Reported

---

D14 **SE** **1/2 - 1 Mile** **Higher**	**CA WELLS**	**CADDW0000014147**

Well ID:	2010002-022	Well Type:	MUNICIPAL
Source:	Department of Health Services		
Other Name:	WELL 27 - RAW - INACTIVE	GAMA PFAS Testing:	Not Reported
Groundwater Quality Data:	https://gamagroundwater.waterboards.ca.gov/gama/gamamap/public/GamaDataDisplay.asp?dataset=DHS&samp_date=&global_id=&assigned_name=2010002-022&store_num=		
GeoTracker Data:	Not Reported		

E15 **WSW** **1/2 - 1 Mile** **Lower**	**CA WELLS**	**CAUSGSN00012334**

Well ID:	USGS-365653120053101	Well Type:	UNK
Source:	United States Geological Survey		
Other Name:	USGS-365653120053101	GAMA PFAS Testing:	Not Reported
Groundwater Quality Data:	https://gamagroundwater.waterboards.ca.gov/gama/gamamap/public/GamaDataDisplay.asp?dataset=USGSNEW&samp_date=&global_id=&assigned_name=USGS-365653120053101&store_num=		
GeoTracker Data:	Not Reported		

Map ID Direction Distance Elevation	Database	EDR ID Number
E16 **WSW** **1/2 - 1 Mile** **Lower**	**FED USGS**	**USGS40000179778**

Organization ID:	USGS-CA		
Organization Name:	USGS California Water Science Center		
Monitor Location:	011S017E27H003M	Type:	Well
Description:	Not Reported	HUC:	18040001
Drainage Area:	Not Reported	Drainage Area Units:	Not Reported
Contrib Drainage Area:	Not Reported	Contrib Drainage Area Unts:	Not Reported
Aquifer:	Central Valley aquifer system		
Formation Type:	Alluvium of the Sierra Nevada, Younger (Pleistocene-Holocene)		
Aquifer Type:	Not Reported	Construction Date:	Not Reported
Well Depth:	160	Well Depth Units:	ft
Well Hole Depth:	Not Reported	Well Hole Depth Units:	Not Reported

---

C17 **WNW** **1/2 - 1 Mile** **Higher**	**CA WELLS**	**CADWR0000003246**

Well ID:	11S17E26D001M	Well Type:	UNK
Source:	Department of Water Resources		
Other Name:	11S17E26D001M	GAMA PFAS Testing:	Not Reported
Groundwater Quality Data:	https://gamagroundwater.waterboards.ca.gov/gama/gamamap/public/GamaDataDisplay.asp?dataset=DWR&samp_date=&global_id=&assigned_name=11S17E26D001M&store_num=		
GeoTracker Data:	Not Reported		

D18 **SE** **1/2 - 1 Mile** **Higher**	**CA WELLS**	**10664**

Seq:	10664	Prim sta c:	11S/17E-26J03 M
Frds no:	2010002022	County:	20
District:	11	User id:	AGE
System no:	2010002	Water type:	G
Source nam:	WELL 27	Station ty:	WELL/AMBNT/MUN/INTAKE
Latitude:	365642.0	Longitude:	1200428.0
Precision:	3	Status:	AU
Comment 1:	Not Reported	Comment 2:	Not Reported
Comment 3:	Not Reported	Comment 4:	Not Reported
Comment 5:	Not Reported	Comment 6:	Not Reported
Comment 7:	Not Reported		

System no:	2010002	System nam:	City Of Madera
Hqname:	Not Reported	Address:	205 W. 4TH STREET
City:	MADERA	State:	Not Reported
Zip:	93637	Zip ext:	Not Reported
Pop serv:	31740	Connection:	7810
Area serve:	MADERA AND SURROUNDING AREA		

Map ID Direction Distance Elevation	Database	EDR ID Number
F19 **West** **1/2 - 1 Mile** **Higher**	**CA WELLS**	**CAUSGSN00016606**

Well ID:	USGS-365704120053401	Well Type:	UNK
Source:	United States Geological Survey		
Other Name:	USGS-365704120053401	GAMA PFAS Testing:	Not Reported
Groundwater Quality Data:	https://gamagroundwater.waterboards.ca.gov/gama/gamamap/public/GamaDataDisplay.asp?dataset=USGSNEW&samp_date=&global_id=&assigned_name=USGS-365704120053401&store_num=		
GeoTracker Data:	Not Reported		

G20 **WSW** **1/2 - 1 Mile** **Lower**	**CA WELLS**	**CAUSGSN00000137**

Well ID:	USGS-365646120053001	Well Type:	UNK
Source:	United States Geological Survey		
Other Name:	USGS-365646120053001	GAMA PFAS Testing:	Not Reported
Groundwater Quality Data:	https://gamagroundwater.waterboards.ca.gov/gama/gamamap/public/GamaDataDisplay.asp?dataset=USGSNEW&samp_date=&global_id=&assigned_name=USGS-365646120053001&store_num=		
GeoTracker Data:	Not Reported		

G21 **WSW** **1/2 - 1 Mile** **Lower**	**FED USGS**	**USGS40000179761**

Organization ID:	USGS-CA		
Organization Name:	USGS California Water Science Center		
Monitor Location:	011S017E27H001M	Type:	Well
Description:	Not Reported	HUC:	18040001
Drainage Area:	Not Reported	Drainage Area Units:	Not Reported
Contrib Drainage Area:	Not Reported	Contrib Drainage Area Unts:	Not Reported
Aquifer:	Central Valley aquifer system		
Formation Type:	Alluvium of the Sierra Nevada, Younger (Pleistocene-Holocene)		
Aquifer Type:	Not Reported	Construction Date:	Not Reported
Well Depth:	125	Well Depth Units:	ft
Well Hole Depth:	Not Reported	Well Hole Depth Units:	Not Reported

Ground water levels,Number of Measurements:	1	Level reading date:	1965-07-01
Feet below surface:	76.00	Feet to sea level:	Not Reported
Note:	Not Reported		

F22 **West** **1/2 - 1 Mile** **Higher**	**FED USGS**	**USGS40000179815**

Organization ID:	USGS-CA		
Organization Name:	USGS California Water Science Center		
Monitor Location:	011S017E27A001M	Type:	Well
Description:	Not Reported	HUC:	18040001

Drainage Area:	Not Reported	Drainage Area Units:	Not Reported
Contrib Drainage Area:	Not Reported	Contrib Drainage Area Unts:	Not Reported
Aquifer:	Central Valley aquifer system		
Formation Type:	Alluvium of the Sierra Nevada, Younger (Pleistocene-Holocene)		
Aquifer Type:	Not Reported	Construction Date:	Not Reported
Well Depth:	150	Well Depth Units:	ft
Well Hole Depth:	Not Reported	Well Hole Depth Units:	Not Reported

---

G23
WSW **CA WELLS** **CADWR0000025259**
1/2 - 1 Mile
Lower

Well ID:	11S17E27H001M	Well Type:	UNK
Source:	Department of Water Resources		
Other Name:	11S17E27H001M	GAMA PFAS Testing:	Not Reported
Groundwater Quality Data:	https://gamagroundwater.waterboards.ca.gov/gama/gamamap/public/GamaDataDisplay.asp?dataset=DWR&samp_date=&global_id=&assigned_name=11S17E27H001M&store_num=		
GeoTracker Data:	Not Reported		

G24
WSW **CA WELLS** **CADWR9000032244**
1/2 - 1 Mile
Lower

State Well #:	11S17E27H001M	Station ID:	17498
Well Name:	Not Reported	Basin Name:	Madera
Well Use:	Unknown	Well Type:	Unknown
Well Depth:	0	Well Completion Rpt #:	Not Reported

H25
South **CA WELLS** **CADWR0000002116**
1/2 - 1 Mile
Higher

Well ID:	11S17E26Q002M	Well Type:	UNK
Source:	Department of Water Resources		
Other Name:	11S17E26Q002M	GAMA PFAS Testing:	Not Reported
Groundwater Quality Data:	https://gamagroundwater.waterboards.ca.gov/gama/gamamap/public/GamaDataDisplay.asp?dataset=DWR&samp_date=&global_id=&assigned_name=11S17E26Q002M&store_num=		
GeoTracker Data:	Not Reported		

H26
South **CA WELLS** **CADWR0000016529**
1/2 - 1 Mile
Higher

Well ID:	11S17E26Q003M	Well Type:	UNK
Source:	Department of Water Resources		
Other Name:	11S17E26Q003M	GAMA PFAS Testing:	Not Reported
Groundwater Quality Data:	https://gamagroundwater.waterboards.ca.gov/gama/gamamap/public/GamaDataDisplay.asp?dataset=DWR&samp_date=&global_id=&assigned_name=11S17E26Q003M&store_num=		
GeoTracker Data:	Not Reported		

Map ID Direction Distance Elevation	Database	EDR ID Number
H27 **South** **1/2 - 1 Mile** **Higher**	**CA WELLS**	**CADWR0000029718**

Well ID:	11S17E26Q001M	Well Type:	UNK
Source:	Department of Water Resources		
Other Name:	11S17E26Q001M	GAMA PFAS Testing:	Not Reported
Groundwater Quality Data:	https://gamagroundwater.waterboards.ca.gov/gama/gamamap/public/GamaDataDisplay.asp?dataset=DWR&samp_date=&global_id=&assigned_name=11S17E26Q001M&store_num=		
GeoTracker Data:	Not Reported		

---

28 **SE** **1/2 - 1 Mile** **Higher**	**FED USGS**	**USGS40000179734**

Organization ID:	USGS-CA		
Organization Name:	USGS California Water Science Center		
Monitor Location:	011S017E26J001M	Type:	Well
Description:	Not Reported	HUC:	18040001
Drainage Area:	Not Reported	Drainage Area Units:	Not Reported
Contrib Drainage Area:	Not Reported	Contrib Drainage Area Unts:	Not Reported
Aquifer:	Central Valley aquifer system		
Formation Type:	Not Reported	Aquifer Type:	Not Reported
Construction Date:	Not Reported	Well Depth:	138
Well Depth Units:	ft	Well Hole Depth:	Not Reported
Well Hole Depth Units:	Not Reported		

Ground water levels,Number of Measurements:	1	Level reading date:	1965-04-01
Feet below surface:	64.00	Feet to sea level:	Not Reported
Note:	Not Reported		

---

29 **WNW** **1/2 - 1 Mile** **Higher**	**CA WELLS**	**CADDW0000017170**

Well ID:	2010002-011	Well Type:	MUNICIPAL
Source:	Department of Health Services		
Other Name:	WELL 15 - RAW	GAMA PFAS Testing:	Not Reported
Groundwater Quality Data:	https://gamagroundwater.waterboards.ca.gov/gama/gamamap/public/GamaDataDisplay.asp?dataset=DHS&samp_date=&global_id=&assigned_name=2010002-011&store_num=		
GeoTracker Data:	Not Reported		

---

30 **NNE** **1/2 - 1 Mile** **Higher**	**CA WELLS**	**CADWR0000027723**

Well ID:	11S17E23J001M	Well Type:	UNK
Source:	Department of Water Resources		
Other Name:	11S17E23J001M	GAMA PFAS Testing:	Not Reported
Groundwater Quality Data:	https://gamagroundwater.waterboards.ca.gov/gama/gamamap/public/GamaDataDisplay.asp?dataset=DWR&samp_date=&global_id=&assigned_name=11S17E23J001M&store_num=		

GeoTracker Data: Not Reported

I31
SW
1/2 - 1 Mile
Lower

CA WELLS **CAUSGSN00007413**

Well ID:	USGS-365637120052901	Well Type:	UNK
Source:	United States Geological Survey		
Other Name:	USGS-365637120052901	GAMA PFAS Testing:	Not Reported
Groundwater Quality Data:	https://gamagroundwater.waterboards.ca.gov/gama/gamamap/public/GamaDataDisplay.asp?dataset=USGSNEW&samp_date=&global_id=&assigned_name=USGS-365637120052901&store_num=		
GeoTracker Data:	Not Reported		

I32
SW
1/2 - 1 Mile
Lower

FED USGS **USGS40000179729**

Organization ID:	USGS-CA		
Organization Name:	USGS California Water Science Center		
Monitor Location:	011S017E27J001M	Type:	Well
Description:	Not Reported	HUC:	18040001
Drainage Area:	Not Reported	Drainage Area Units:	Not Reported
Contrib Drainage Area:	Not Reported	Contrib Drainage Area Unts:	Not Reported
Aquifer:	Central Valley aquifer system		
Formation Type:	Alluvium of the Sierra Nevada, Younger (Pleistocene-Holocene)		
Aquifer Type:	Not Reported	Construction Date:	19290101
Well Depth:	125	Well Depth Units:	ft
Well Hole Depth:	Not Reported	Well Hole Depth Units:	Not Reported

---

H33
South
1/2 - 1 Mile
Higher

CA WELLS **10665**

Seq:	10665	Prim sta c:	11S/17E-26P01 M
Frds no:	2000642001	County:	20
District:	50	User id:	20C
System no:	2000642	Water type:	G
Source nam:	WELL 01	Station ty:	WELL/AMBNT/MUN/INTAKE
Latitude:	365625.0	Longitude:	1200500.0
Precision:	2	Status:	AR
Comment 1:	25427 AVE 13 MADERA CA 93637	Comment 2:	Not Reported
Comment 3:	Not Reported	Comment 4:	Not Reported
Comment 5:	Not Reported	Comment 6:	Not Reported
Comment 7:	Not Reported		

System no:	2000642	System nam:	Bisceglia Winery
Hqname:	Not Reported	Address:	Not Reported
City:	Not Reported	State:	Not Reported
Zip:	Not Reported	Zip ext:	Not Reported
Pop serv:	0	Connection:	0
Area serve:	Not Reported		

Map ID Direction Distance Elevation	Database	EDR ID Number
34 **SW** **1/2 - 1 Mile** **Lower**	**FED USGS**	**USGS40000179718**

Organization ID:	USGS-CA		
Organization Name:	USGS California Water Science Center		
Monitor Location:	011S017E26M001M	Type:	Well
Description:	Not Reported	HUC:	18040001
Drainage Area:	Not Reported	Drainage Area Units:	Not Reported
Contrib Drainage Area:	Not Reported	Contrib Drainage Area Unts:	Not Reported
Aquifer:	Central Valley aquifer system		
Formation Type:	Not Reported	Aquifer Type:	Not Reported
Construction Date:	19800917	Well Depth:	248
Well Depth Units:	ft	Well Hole Depth:	307
Well Hole Depth Units:	ft		

Ground water levels,Number of Measurements:	1	Level reading date:	1980-09-17
Feet below surface:	111	Feet to sea level:	Not Reported
Note:	Not Reported		

---

35 **SSE** **1/2 - 1 Mile** **Higher**	**CA WELLS**	**CADDW0000004884**

Well ID:	2000642-001	Well Type:	MUNICIPAL
Source:	Department of Health Services		
Other Name:	WELL #1 EAST	GAMA PFAS Testing:	Not Reported
Groundwater Quality Data:	https://gamagroundwater.waterboards.ca.gov/gama/gamamap/public/GamaDataDisplay.asp?dataset=DHS&samp_date=&global_id=&assigned_name=2000642-001&store_num=		
GeoTracker Data:	Not Reported		

---

36 **NNE** **1/2 - 1 Mile** **Higher**	**FED USGS**	**USGS40000179925**

Organization ID:	USGS-CA		
Organization Name:	USGS California Water Science Center		
Monitor Location:	011S017E23J001M	Type:	Well
Description:	Not Reported	HUC:	18040001
Drainage Area:	Not Reported	Drainage Area Units:	Not Reported
Contrib Drainage Area:	Not Reported	Contrib Drainage Area Unts:	Not Reported
Aquifer:	Central Valley aquifer system		
Formation Type:	Not Reported	Aquifer Type:	Not Reported
Construction Date:	19480101	Well Depth:	440
Well Depth Units:	ft	Well Hole Depth:	Not Reported
Well Hole Depth Units:	Not Reported		

Map ID Direction Distance Elevation	Database	EDR ID Number
J37 **South** **1/2 - 1 Mile** **Higher**	**CA WELLS**	**CADWR9000032167**

State Well #:	11S17E35C001M	Station ID:	36209
Well Name:	Not Reported	Basin Name:	Madera
Well Use:	Unknown	Well Type:	Unknown
Well Depth:	0	Well Completion Rpt #:	Not Reported

---

38 **West** **1/2 - 1 Mile** **Lower**	**CA WELLS**	**CADWR0000008167**

Well ID:	11S17E27H003M	Well Type:	UNK
Source:	Department of Water Resources		
Other Name:	11S17E27H003M	GAMA PFAS Testing:	Not Reported
Groundwater Quality Data:	https://gamagroundwater.waterboards.ca.gov/gama/gamamap/public/GamaDataDisplay.asp?dataset=DWR&samp_date=&global_id=&assigned_name=11S17E27H003M&store_num=		
GeoTracker Data:	Not Reported		

K39 **West** **1/2 - 1 Mile** **Lower**	**CA WELLS**	**CADWR0000028925**

Well ID:	11S17E27A001M	Well Type:	UNK
Source:	Department of Water Resources		
Other Name:	11S17E27A001M	GAMA PFAS Testing:	Not Reported
Groundwater Quality Data:	https://gamagroundwater.waterboards.ca.gov/gama/gamamap/public/GamaDataDisplay.asp?dataset=DWR&samp_date=&global_id=&assigned_name=11S17E27A001M&store_num=		
GeoTracker Data:	Not Reported		

K40 **West** **1/2 - 1 Mile** **Lower**	**CA WELLS**	**CADWR0000002103**

Well ID:	11S17E27A003M	Well Type:	UNK
Source:	Department of Water Resources		
Other Name:	11S17E27A003M	GAMA PFAS Testing:	Not Reported
Groundwater Quality Data:	https://gamagroundwater.waterboards.ca.gov/gama/gamamap/public/GamaDataDisplay.asp?dataset=DWR&samp_date=&global_id=&assigned_name=11S17E27A003M&store_num=		
GeoTracker Data:	Not Reported		

Map ID Direction Distance Elevation	Database	EDR ID Number
L41 **East** **1/2 - 1 Mile** **Higher**	**CA WELLS**	**10662**

Seq:	10662	Prim sta c:	11S/17E-25B02 M
Frds no:	2010002008	County:	20
District:	11	User id:	AGE
System no:	2010002	Water type:	G
Source nam:	WELL 11 - DESTROYED	Station ty:	WELL/AMBNT/MUN/INTAKE/SUPPLY
Latitude:	365700.0	Longitude:	1200400.0
Precision:	8	Status:	DS
Comment 1:	Not Reported	Comment 2:	Not Reported
Comment 3:	Not Reported	Comment 4:	Not Reported
Comment 5:	Not Reported	Comment 6:	Not Reported
Comment 7:	Not Reported		

System no:	2010002	System nam:	City Of Madera
Hqname:	Not Reported	Address:	205 W. 4TH STREET
City:	MADERA	State:	Not Reported
Zip:	93637	Zip ext:	Not Reported
Pop serv:	31740	Connection:	7810
Area serve:	MADERA AND SURROUNDING AREA		

J42 **South** **1/2 - 1 Mile** **Higher**	**CA WELLS**	**CAEDF0000022934**

Well ID:	AGW080012558-JUDY	Well Type:	MONITORING
Source:	Agricultural Lands	Other Name:	JUDY
GAMA PFAS Testing:	Not Reported		
Groundwater Quality Data:	https://gamagroundwater.waterboards.ca.gov/gama/gamamap/public/GamaDataDisplay.asp?dataset=AGLAND&samp_date=&global_id=AGW080012558&assigned_name=JUDY&store_num=		
GeoTracker Data:	Not Reported		

J43 **South** **1/2 - 1 Mile** **Higher**	**CA WELLS**	**CADWR0000013215**

Well ID:	11S17E35B001M	Well Type:	UNK
Source:	Department of Water Resources		
Other Name:	11S17E35B001M	GAMA PFAS Testing:	Not Reported
Groundwater Quality Data:	https://gamagroundwater.waterboards.ca.gov/gama/gamamap/public/GamaDataDisplay.asp?dataset=DWR&samp_date=&global_id=&assigned_name=11S17E35B001M&store_num=		
GeoTracker Data:	Not Reported		

M44 **SSE** **1/2 - 1 Mile** **Higher**	**CA WELLS**	**CADWR0000036039**

Well ID:	11S17E35A002M	Well Type:	UNK
Source:	Department of Water Resources		

Other Name:	11S17E35A002M	GAMA PFAS Testing:	Not Reported
Groundwater Quality Data:	https://gamagroundwater.waterboards.ca.gov/gama/gamamap/public/GamaDataDisplay.asp?dataset=DWR&samp_date=&global_id=&assigned_name=11S17E35A002M&store_num=		
GeoTracker Data:	Not Reported		

M45
SSE **CA WELLS** **CADWR0000004621**
1/2 - 1 Mile
Higher

Well ID:	11S17E35A003M	Well Type:	UNK
Source:	Department of Water Resources		
Other Name:	11S17E35A003M	GAMA PFAS Testing:	Not Reported
Groundwater Quality Data:	https://gamagroundwater.waterboards.ca.gov/gama/gamamap/public/GamaDataDisplay.asp?dataset=DWR&samp_date=&global_id=&assigned_name=11S17E35A003M&store_num=		
GeoTracker Data:	Not Reported		

M46
SSE **CA WELLS** **CADWR0000014632**
1/2 - 1 Mile
Higher

Well ID:	11S17E35A001M	Well Type:	UNK
Source:	Department of Water Resources		
Other Name:	11S17E35A001M	GAMA PFAS Testing:	Not Reported
Groundwater Quality Data:	https://gamagroundwater.waterboards.ca.gov/gama/gamamap/public/GamaDataDisplay.asp?dataset=DWR&samp_date=&global_id=&assigned_name=11S17E35A001M&store_num=		
GeoTracker Data:	Not Reported		

47
WSW **CA WELLS** **CADWR0000016974**
1/2 - 1 Mile
Lower

Well ID:	11S17E27J001M	Well Type:	UNK
Source:	Department of Water Resources		
Other Name:	11S17E27J001M	GAMA PFAS Testing:	Not Reported
Groundwater Quality Data:	https://gamagroundwater.waterboards.ca.gov/gama/gamamap/public/GamaDataDisplay.asp?dataset=DWR&samp_date=&global_id=&assigned_name=11S17E27J001M&store_num=		
GeoTracker Data:	Not Reported		

48
NE **FED USGS** **USGS40000179906**
1/2 - 1 Mile
Higher

Organization ID:	USGS-CA		
Organization Name:	USGS California Water Science Center		
Monitor Location:	011S017E24M001M	Type:	Well
Description:	Not Reported	HUC:	18040001
Drainage Area:	Not Reported	Drainage Area Units:	Not Reported
Contrib Drainage Area:	Not Reported	Contrib Drainage Area Unts:	Not Reported
Aquifer:	Central Valley aquifer system		
Formation Type:	Not Reported	Aquifer Type:	Not Reported

Construction Date:	Not Reported	Well Depth:	Not Reported
Well Depth Units:	Not Reported	Well Hole Depth:	Not Reported
Well Hole Depth Units:	Not Reported		

49
SE
1/2 - 1 Mile
Higher

CA WELLS **CADWR0000011954**

Well ID:	11S17E25P001M	Well Type:	UNK
Source:	Department of Water Resources		
Other Name:	11S17E25P001M	GAMA PFAS Testing:	Not Reported
Groundwater Quality Data:	https://gamagroundwater.waterboards.ca.gov/gama/gamamap/public/GamaDataDisplay.asp?dataset=DWR&samp_date=&global_id=&assigned_name=11S17E25P001M&store_num=		
GeoTracker Data:	Not Reported		

N50
SSW
1/2 - 1 Mile
Lower

CA WELLS **CAEDF0000006825**

Well ID:	SL205184269-MW-17R	Well Type:	MONITORING
Source:	EDF	Other Name:	MW-17R
GAMA PFAS Testing:	Not Reported		
Groundwater Quality Data:	https://gamagroundwater.waterboards.ca.gov/gama/gamamap/public/GamaDataDisplay.asp?dataset=EDF&samp_date=&global_id=SL205184269&assigned_name=MW-17R&store_num=		
GeoTracker Data:	https://geotracker.waterboards.ca.gov/profile_report.asp?cmd=MWEDFResults&global_id=SL205184269&assigned_name=MW-17R		

L51
East
1/2 - 1 Mile
Higher

CA WELLS **CADDW0000002185**

Well ID:	2010002-008	Well Type:	MUNICIPAL
Source:	Department of Health Services		
Other Name:	WELL 11 - DESTROYED	GAMA PFAS Testing:	Not Reported
Groundwater Quality Data:	https://gamagroundwater.waterboards.ca.gov/gama/gamamap/public/GamaDataDisplay.asp?dataset=DHS&samp_date=&global_id=&assigned_name=2010002-008&store_num=		
GeoTracker Data:	Not Reported		

N52
SSW
1/2 - 1 Mile
Lower

CA WELLS **CAEDF0000133930**

Well ID:	SL205184269-MW-17	Well Type:	MONITORING
Source:	EDF	Other Name:	MW-17
GAMA PFAS Testing:	Not Reported		
Groundwater Quality Data:	https://gamagroundwater.waterboards.ca.gov/gama/gamamap/public/GamaDataDisplay.asp?dataset=EDF&samp_date=&global_id=SL205184269&assigned_name=MW-17&store_num=		
GeoTracker Data:	https://geotracker.waterboards.ca.gov/profile_report.asp?cmd=MWEDFResults&global_id=SL205184269&assigned_name=MW-17		

Map ID Direction Distance Elevation	Database	EDR ID Number
53 **SSW** **1/2 - 1 Mile** **Higher**	**CA WELLS**	**CADWR0000020541**

Well ID:	11S17E35C002M	Well Type:	UNK
Source:	Department of Water Resources		
Other Name:	11S17E35C002M	GAMA PFAS Testing:	Not Reported
Groundwater Quality Data:	https://gamagroundwater.waterboards.ca.gov/gama/gamamap/public/GamaDataDisplay.asp?dataset=DWR&samp_date=&global_id=&assigned_name=11S17E35C002M&store_num=		
GeoTracker Data:	Not Reported		

M54 **South** **1/2 - 1 Mile** **Higher**	**CA WELLS**	**CAEDF0000025140**

Well ID:	AGW080013413-AVE13_7D	Well Type:	MONITORING
Source:	Agricultural Lands	Other Name:	AVE13_7D
GAMA PFAS Testing:	Not Reported		
Groundwater Quality Data:	https://gamagroundwater.waterboards.ca.gov/gama/gamamap/public/GamaDataDisplay.asp?dataset=AGLAND&samp_date=&global_id=AGW080013413&assigned_name=AVE13_7D&store_num=		
GeoTracker Data:	Not Reported		

---

55 **East** **1/2 - 1 Mile** **Higher**	**CA WELLS**	**CADWR0000031350**

Well ID:	11S17E25B001M	Well Type:	UNK
Source:	Department of Water Resources		
Other Name:	11S17E25B001M	GAMA PFAS Testing:	Not Reported
Groundwater Quality Data:	https://gamagroundwater.waterboards.ca.gov/gama/gamamap/public/GamaDataDisplay.asp?dataset=DWR&samp_date=&global_id=&assigned_name=11S17E25B001M&store_num=		
GeoTracker Data:	Not Reported		

---

56 **SW** **1/2 - 1 Mile** **Lower**	**CA WELLS**	**CAEDF0000029903**

Well ID:	AGW080010348-WELL 1	Well Type:	MONITORING
Source:	Agricultural Lands	Other Name:	WELL 1
GAMA PFAS Testing:	Not Reported		
Groundwater Quality Data:	https://gamagroundwater.waterboards.ca.gov/gama/gamamap/public/GamaDataDisplay.asp?dataset=AGLAND&samp_date=&global_id=AGW080010348&assigned_name=WELL 1&store_num=		
GeoTracker Data:	Not Reported		

GEOCHECK® - PHYSICAL SETTING SOURCE MAP FINDINGS
RADON

AREA RADON INFORMATION

State Database: CA Radon

Radon Test Results

Zipcode	Num Tests	> 4 pCi/L
93637	13	0

Federal EPA Radon Zone for MADERA County: 2

Note: Zone 1 indoor average level > 4 pCi/L.
: Zone 2 indoor average level >= 2 pCi/L and <= 4 pCi/L.
: Zone 3 indoor average level < 2 pCi/L.

Federal Area Radon Information for Zip Code: 93637

Number of sites tested: 4

Area	Average Activity	% <4 pCi/L	% 4-20 pCi/L	% >20 pCi/L
Living Area - 1st Floor	1.200 pCi/L	100%	0%	0%
Living Area - 2nd Floor	Not Reported	Not Reported	Not Reported	Not Reported
Basement	Not Reported	Not Reported	Not Reported	Not Reported

PHYSICAL SETTING SOURCE RECORDS SEARCHED

TOPOGRAPHIC INFORMATION

USGS 7.5' Digital Elevation Model (DEM)
Source: United States Geologic Survey
EDR acquired the USGS 7.5' Digital Elevation Model in 2002 and updated it in 2006. The 7.5 minute DEM corresponds to the USGS 1:24,000- and 1:25,000-scale topographic quadrangle maps. The DEM provides elevation data with consistent elevation units and projection.

Current USGS 7.5 Minute Topographic Map
Source: U.S. Geological Survey

HYDROLOGIC INFORMATION

Flood Zone Data: This data was obtained from the Federal Emergency Management Agency (FEMA). It depicts 100-year and 500-year flood zones as defined by FEMA. It includes the National Flood Hazard Layer (NFHL) which incorporates Flood Insurance Rate Map (FIRM) data and Q3 data from FEMA in areas not covered by NFHL.
Source: FEMA
Telephone: 877-336-2627
Date of Government Version: 2003, 2015

NWI: National Wetlands Inventory. This data, available in select counties across the country, was obtained by EDR in 2002, 2005 and 2010 from the U.S. Fish and Wildlife Service.

State Wetlands Data: Wetland Inventory
Source: Department of Fish and Wildlife
Telephone: 916-445-0411

HYDROGEOLOGIC INFORMATION

AQUIFLOW^{R} Information System
Source: EDR proprietary database of groundwater flow information
EDR has developed the AQUIFLOW Information System (AIS) to provide data on the general direction of groundwater flow at specific points. EDR has reviewed reports submitted to regulatory authorities at select sites and has extracted the date of the report, hydrogeologically determined groundwater flow direction and depth to water table information.

GEOLOGIC INFORMATION

Geologic Age and Rock Stratigraphic Unit
Source: P.G. Schruben, R.E. Arndt and W.J. Bawiec, Geology of the Conterminous U.S. at 1:2,500,000 Scale - A digital representation of the 1974 P.B. King and H.M. Beikman Map, USGS Digital Data Series DDS - 11 (1994).

STATSGO: State Soil Geographic Database
Source: Department of Agriculture, Natural Resources Conservation Service (NRCS)
The U.S. Department of Agriculture's (USDA) Natural Resources Conservation Service (NRCS) leads the national Conservation Soil Survey (NCSS) and is responsible for collecting, storing, maintaining and distributing soil survey information for privately owned lands in the United States. A soil map in a soil survey is a representation of soil patterns in a landscape. Soil maps for STATSGO are compiled by generalizing more detailed (SSURGO) soil survey maps.

SSURGO: Soil Survey Geographic Database
Source: Department of Agriculture, Natural Resources Conservation Service (NRCS)
Telephone: 800-672-5559
SSURGO is the most detailed level of mapping done by the Natural Resources Conservation Service, mapping scales generally range from 1:12,000 to 1:63,360. Field mapping methods using national standards are used to construct the soil maps in the Soil Survey Geographic (SSURGO) database. SSURGO digitizing duplicates the original soil survey maps. This level of mapping is designed for use by landowners, townships and county natural resource planning and management.

PHYSICAL SETTING SOURCE RECORDS SEARCHED

LOCAL / REGIONAL WATER AGENCY RECORDS

FEDERAL WATER WELLS

PWS: Public Water Systems
Source: EPA/Office of Drinking Water
Telephone: 202-564-3750
Public Water System data from the Federal Reporting Data System. A PWS is any water system which provides water to at least 25 people for at least 60 days annually. PWSs provide water from wells, rivers and other sources.

PWS ENF: Public Water Systems Violation and Enforcement Data
Source: EPA/Office of Drinking Water
Telephone: 202-564-3750
Violation and Enforcement data for Public Water Systems from the Safe Drinking Water Information System (SDWIS) after August 1995. Prior to August 1995, the data came from the Federal Reporting Data System (FRDS).

USGS Water Wells: USGS National Water Inventory System (NWIS)
This database contains descriptive information on sites where the USGS collects or has collected data on surface water and/or groundwater. The groundwater data includes information on wells, springs, and other sources of groundwater.

OTHER STATE DATABASE INFORMATION

Groundwater Ambient Monitoring & Assessment Program
State Water Resources Control Board
Telephone: 916-341-5577
The GAMA Program is Californias comprehensive groundwater quality monitoring program. GAMA collects data by testing the untreated, raw water in different types of wells for naturally-occurring and man-made chemicals. The GAMA data includes Domestic, Monitoring and Municipal well types from the following sources, Department of Water Resources, Department of Heath Services, EDF, Agricultural Lands, Lawrence Livermore National Laboratory, Department of Pesticide Regulation, United States Geological Survey, Groundwater Ambient Monitoring and Assessment Program and Local Groundwater Projects.

Water Well Database
Source: Department of Water Resources
Telephone: 916-651-9648

California Drinking Water Quality Database
Source: Department of Public Health
Telephone: 916-324-2319
The database includes all drinking water compliance and special studies monitoring for the state of California since 1984. It consists of over 3,200,000 individual analyses along with well and water system information.

California Oil and Gas Well Locations
Source: Dept of Conservation, Geologic Energy Management Division
Telephone: 916-323-1779
Oil and Gas well locations in the state.

California Earthquake Fault Lines
Source: California Division of Mines and Geology
The fault lines displayed on EDR's Topographic map are digitized quaternary fault lines prepared in 1975 by the United State Geological Survey. Additional information (also from 1975) regarding activity at specific fault lines comes from California's Preliminary Fault Activity Map prepared by the California Division of Mines and Geology.

RADON

State Database: CA Radon
Source: Department of Public Health
Telephone: 916-210-8558
Radon Database for California

PHYSICAL SETTING SOURCE RECORDS SEARCHED

Area Radon Information
Source: USGS
Telephone: 703-356-4020
The National Radon Database has been developed by the U.S. Environmental Protection Agency (USEPA) and is a compilation of the EPA/State Residential Radon Survey and the National Residential Radon Survey. The study covers the years 1986 - 1992. Where necessary data has been supplemented by information collected at private sources such as universities and research institutions.

EPA Radon Zones
Source: EPA
Telephone: 703-356-4020
Sections 307 & 309 of IRAA directed EPA to list and identify areas of U.S. with the potential for elevated indoor radon levels.

OTHER

Airport Landing Facilities: Private and public use landing facilities
Source: Federal Aviation Administration, 800-457-6656

Epicenters: World earthquake epicenters, Richter 5 or greater
Source: Department of Commerce, National Oceanic and Atmospheric Administration

California Earthquake Fault Lines: The fault lines displayed on EDR's Topographic map are digitized quaternary fault lines, prepared in 1975 by the United State Geological Survey. Additional information (also from 1975) regarding activity at specific fault lines comes from California's Preliminary Fault Activity Map prepared by the California Division of Mines and Geology.

STREET AND ADDRESS INFORMATION

© 2015 TomTom North America, Inc. All rights reserved. This material is proprietary and the subject of copyright protection and other intellectual property rights owned by or licensed to Tele Atlas North America, Inc. The use of this material is subject to the terms of a license agreement. You will be held liable for any unauthorized copying or disclosure of this material.

This Report contains certain products owned by or licensed by Tele Atlas North America, Inc. ("TANA") and licensed to EDR pursuant to an agreement between EDR and TANA (the "TANA Agreement"). Such products include the Dynamap®/2000 (commencing with the most current version, nationwide coverage, ArcInfo™format, tiled by county, with semi−annual Updates) and are referred to in this Report as the "Licensed Products".

The use of the Licensed Products with a non−TANA map may result in increased variance between the location displayed on the map and ground truth location.

The recipient of the Report (hereinafter referred to as an "End User") shall use such Report solely for its internal purposes and not for resale.

U.S. GOVERNMENT RIGHTS. If End User is an agency, department, or other entity of the United States Government, or funded in whole or in part by the United States Government, then use, duplication, reproduction, release, modification, disclosure or transfer of this commercial product and accompanying documentation, is restricted in accordance with the LIMITED or RESTRICTED rights as described in DFARS 252.227−7014(a)(1) (JUN 1995) (DOD commercial computer software definition), DFARS 227.7202−1 (DOD policy on commercial computer software), FAR 52.227−19 (JUN 1987) (commercial computer software clause for civilian agencies), DFARS 252.227−7015 (NOV 1995) (DOD technical data − commercial items clause); FAR 52.227−14 Alternates I, II, and III (JUN 1987) (civilian agency technical data and noncommercial computer software clause); and/or FAR 12.211 and FAR 12.212 (commercial item acquisitions), as applicable. In case of conflict between any of the FAR and DFARS provisions listed herein, the construction that provides greater limitations on the Government's rights shall control. Contractor/manufacturer is Tele Atlas North America, Inc., 11 Lafayette Street, Lebanon, NH 03766−1445. Phone: 603.643. 0330. The Licensed Products are ©1984−2008 by Tele Atlas North America, Inc. ALL RIGHTS RESERVED. For purpose of any public disclosure provision under any federal, state or local law, it is agreed that the Licensed Products are a trade secret and a proprietary commercial product and not subject to disclosure.

If End User is an agency, department, or other entity of any State government, the United States Government or any other public entity or funded in whole or in part by the United States Government, such End User agrees to protect the Licensed Products from public disclosure and to consider the Licensed Products exempt from any statute, law, regulation, or code, including any Sunshine Act, Public Records Act, Freedom of Information Act, or equivalent, which permits public access and/or reproduction or use of the Licensed Products. In the event that such exemption is challenged under any such laws, any and all right to retain any copies or to use of the Licensed Products shall be terminated and considered immediately null and void. Any copies of the Licensed Products held by End User shall immediately be destroyed. If any court of competent jurisdiction considers this clause void and unenforceable, in whole or in part, for any reason, then all Licensed Products previously delivered to End User will be destroyed.

West Industrial Avenue and Schnoor Avenue
West Industrial Avenue and Schnoor Avenue
Madera, CA 93637

Inquiry Number: 06641351.2r
August 30, 2021

The EDR Radius Map™ Report with GeoCheck®

6 Armstrong Road, 4th floor
Shelton, CT 06484
Toll Free: 800.352.0050
www.edrnet.com

TABLE OF CONTENTS

SECTION	PAGE
Executive Summary	ES1
Overview Map	2
Detail Map	3
Map Findings Summary	4
Map Findings	9
Orphan Summary	647
Government Records Searched/Data Currency Tracking	GR-1

GEOCHECK ADDENDUM

Physical Setting Source Addendum	A-1
Physical Setting Source Summary	A-2
Physical Setting SSURGO Soil Map	A-5
Physical Setting Source Map	A-12
Physical Setting Source Map Findings	A-14
Physical Setting Source Records Searched	PSGR-1

Thank you for your business.
Please contact EDR at 1-800-352-0050
with any questions or comments.

Disclaimer - Copyright and Trademark Notice

This Report contains certain information obtained from a variety of public and other sources reasonably available to Environmental Data Resources, Inc. It cannot be concluded from this Report that coverage information for the target and surrounding properties does not exist from other sources. **NO WARRANTY EXPRESSED OR IMPLIED, IS MADE WHATSOEVER IN CONNECTION WITH THIS REPORT. ENVIRONMENTAL DATA RESOURCES, INC. SPECIFICALLY DISCLAIMS THE MAKING OF ANY SUCH WARRANTIES, INCLUDING WITHOUT LIMITATION, MERCHANTABILITY OR FITNESS FOR A PARTICULAR USE OR PURPOSE. ALL RISK IS ASSUMED BY THE USER. IN NO EVENT SHALL ENVIRONMENTAL DATA RESOURCES, INC. BE LIABLE TO ANYONE, WHETHER ARISING OUT OF ERRORS OR OMISSIONS, NEGLIGENCE, ACCIDENT OR ANY OTHER CAUSE, FOR ANY LOSS OF DAMAGE, INCLUDING, WITHOUT LIMITATION, SPECIAL, INCIDENTAL, CONSEQUENTIAL, OR EXEMPLARY DAMAGES. ANY LIABILITY ON THE PART OF ENVIRONMENTAL DATA RESOURCES, INC. IS STRICTLY LIMITED TO A REFUND OF THE AMOUNT PAID FOR THIS REPORT.** Purchaser accepts this Report "AS IS". Any analyses, estimates, ratings, environmental risk levels or risk codes provided in this Report are provided for illustrative purposes only, and are not intended to provide, nor should they be interpreted as providing any facts regarding, or prediction or forecast of, any environmental risk for any property. Only a Phase I Environmental Site Assessment performed by an environmental professional can provide information regarding the environmental risk for any property. Additionally, the information provided in this Report is not to be construed as legal advice.

Copyright 2020 by Environmental Data Resources, Inc. All rights reserved. Reproduction in any media or format, in whole or in part, of any report or map of Environmental Data Resources, Inc., or its affiliates, is prohibited without prior written permission.

EDR and its logos (including Sanborn and Sanborn Map) are trademarks of Environmental Data Resources, Inc. or its affiliates. All other trademarks used herein are the property of their respective owners.

EXECUTIVE SUMMARY

A search of available environmental records was conducted by Environmental Data Resources, Inc (EDR). The report was designed to assist parties seeking to meet the search requirements of EPA's Standards and Practices for All Appropriate Inquiries (40 CFR Part 312), the ASTM Standard Practice for Environmental Site Assessments (E 1527-13), the ASTM Standard Practice for Environmental Site Assessments for Forestland or Rural Property (E 2247-16), the ASTM Standard Practice for Limited Environmental Due Diligence: Transaction Screen Process (E 1528-14) or custom requirements developed for the evaluation of environmental risk associated with a parcel of real estate.

TARGET PROPERTY INFORMATION

ADDRESS

WEST INDUSTRIAL AVENUE AND SCHNOOR AVENUE
MADERA, CA 93637

COORDINATES

Latitude (North):	36.9482850 - 36˚ 56' 53.82''
Longitude (West):	120.0809590 - 120˚ 4' 51.45''
Universal Tranverse Mercator:	Zone 10
UTM X (Meters):	759938.4
UTM Y (Meters):	4092914.5
Elevation:	260 ft. above sea level

USGS TOPOGRAPHIC MAP ASSOCIATED WITH TARGET PROPERTY

Target Property Map:	5602514 MADERA, CA
Version Date:	2012

AERIAL PHOTOGRAPHY IN THIS REPORT

Portions of Photo from:	20140627, 20140619, 20140622
Source:	USDA

MAPPED SITES SUMMARY

Target Property Address:
WEST INDUSTRIAL AVENUE AND SCHNOOR AVENUE
MADERA, CA 93637

Click on Map ID to see full detail.

MAP ID	SITE NAME	ADDRESS	DATABASE ACRONYMS	RELATIVE ELEVATION	DIST (ft. & mi.) DIRECTION
A1	BOMANITE CORP	232 S SCHNOOR AVE	RCRA-SQG, FINDS, ECHO	Lower	5, 0.001,
A2	FIRE STATION 2	200 SOUTH SCHNOOR ST	SWEEPS UST, HIST UST	Lower	37, 0.007, WNW
A3	FIRE STATION #7- CIT	200 SOUTH SCHNOOR ST	CUPA Listings, HAZNET, HWTS	Lower	37, 0.007, WNW
4	THOMAS PRODUCTS INC	2140 INDUSTRIAL	CUPA Listings, HAZNET, HWTS	Lower	398, 0.075, WNW
B5	SEALED AIR CORPORATI	1835 W ALMOND AVE	RCRA NonGen / NLR	Lower	660, 0.125, SSE
B6	SEALED AIR CORPORATI	1835 WEST ALMOND AVE	CERS HAZ WASTE, ICIS, US AIRS, FINDS, ECHO, CUPA...	Lower	660, 0.125, SSE
7	EVAPCO WEST INC	1900 W ALMOND AVE	RCRA-LQG, ENVIROSTOR, FINDS, ECHO, CUPA Listings,...	Lower	700, 0.133, SSW
B8	TORO AGRICULTURAL IR	1850 ALMOND	CUPA Listings	Lower	701, 0.133, SSE
B9	ZARN INC	1850 ALMOND	CUPA Listings	Lower	701, 0.133, SSE
C10	ARMCO INC	2100 ALMOND AVENUE	HIST UST, EMI	Lower	733, 0.139, SW
C11	CARRIS REELS OF CALI	2100 ALMOND AVE	ENVIROSTOR, CERS HAZ WASTE, CUPA Listings, CERS	Lower	733, 0.139, SW
D12	MID CAL RUBBER COMPA	1930 MODOC	CUPA Listings	Lower	737, 0.140, NNW
C13	CONAGRA DRIED FRUIT	2121 ALMOND	CUPA Listings	Lower	771, 0.146, SW
C14	NEWARK SOLIDBOARD PR	2121 ALMOND	CUPA Listings	Lower	771, 0.146, SW
C15	QUESTOR CORP	2121 ALMOND AVE	RCRA-SQG, FINDS, ECHO	Lower	771, 0.146, SW
16	AMBROSE VETERINARY H	150 DWYER STREET	RCRA NonGen / NLR	Higher	847, 0.160, North
17	RUBENS AUTOMOTIVE	1908 MODOC ST	CERS HAZ WASTE, CUPA Listings, CERS	Higher	868, 0.164, NNW
E18	FMC CORPORATION FOOD	2300 W INDUSTRIAL AV	HIST UST	Lower	902, 0.171, WNW
E19	JOHN BEAN TECHNOLOGI	2300 INDUSTRIAL AVE	RCRA-SQG, ICIS, US AIRS	Lower	902, 0.171, WNW
E20	FMC CORPORATION FPM	2300 INDUSTRIAL AVEN	ENVIROSTOR	Lower	902, 0.171, WNW
E21	JOHN BEAN TECHNOLOGI	2300 W INDUSTRIAL AV	RCRA-SQG	Lower	902, 0.171, WNW
E22	JBT FOOD TECH	2300 INDUSTRIAL AVE	CERS HAZ WASTE, HIST UST, CUPA Listings, EMI, CERS	Lower	902, 0.171, WNW
E23	JOHN BEAN TECHNOLOGI	2300 W INDUSTRIAL AV	AST, HAZNET, HWTS	Lower	902, 0.171, WNW
D24	SALISBERRY RANCH	22 RD 22	LUST, HIST CORTESE	Lower	929, 0.176, NNW
F25	KIMTRUSS CORPORATION	2200 ALMOND ST.	RCRA-SQG, LUST, FINDS, ECHO, Cortese, HAZNET, HIST...	Lower	1059, 0.201, SW
F26	WESTCOAST TRUSS	2200 W ALMOND AVE	HIST UST	Lower	1059, 0.201, SW
F27	KIM TRUSS	2200 ALMOND	SWEEPS UST, HIST UST, CA FID UST	Lower	1059, 0.201, SW
28	EVAPCO WEST	1900 W ALMOND AVE	CERS HAZ WASTE, CERS	Lower	1157, 0.219, SSW
29	RIVULIS IRRIGATION	1850 W ALMOND AVE	RCRA NonGen / NLR	Lower	1167, 0.221, South
G30	CENTRAL COATING COMP	670 S PINE ST	RCRA NonGen / NLR	Higher	1185, 0.224, ESE
G31	CENTRAL COATING COMP	670 S PINE ST	CERS HAZ WASTE, CUPA Listings, HAZNET, CERS, HWTS	Higher	1185, 0.224, ESE
H32	MADERA POOL AND PATI	1906 HOWARD RD	SWEEPS UST, CA FID UST, CUPA Listings	Higher	1196, 0.227, North
I33	ARMCO INC.	2100 W ALMOND AVE	HIST UST	Lower	1199, 0.227, SSW
I34	CARRIS REELS OF CALI	2100 W ALMOND AVE	RCRA-SQG, FINDS, ECHO, HAZNET, CERS, HWTS	Lower	1199, 0.227, SSW
J35	LEE'S CONCRETE MATER	200 S PINE ST	CERS HAZ WASTE, CERS TANKS, CERS	Higher	1221, 0.231, ENE
J36	LEE'S CONCRETE MATER	200 S PINE ST	HIST UST, EMI, HAZNET	Higher	1221, 0.231, ENE
J37	LEES CONCRETE MATERI	200 S PINE ST	RCRA-SQG, FINDS, ECHO	Higher	1221, 0.231, ENE
J38	LEE'S CONCRETE MATER	200 S PINE ST	AST	Higher	1221, 0.231, ENE
H39	MADERA UNIFIED DISTR	1902 HOWARD RD	RCRA NonGen / NLR	Higher	1265, 0.240, North

MAPPED SITES SUMMARY

Target Property Address:
WEST INDUSTRIAL AVENUE AND SCHNOOR AVENUE
MADERA, CA 93637

Click on Map ID to see full detail.

MAP ID	SITE NAME	ADDRESS	DATABASE ACRONYMS	RELATIVE ELEVATION	DIST (ft. & mi.) DIRECTION
H40	GENERAL BUILDERS SUP	1920 HOWARD RD	HIST UST	Higher	1296, 0.245, North
H41	GENERAL BUILDERS SUP	1920 HOWARD RD	HIST UST	Higher	1296, 0.245, North
K42	PLANT NO 8-OBERTI OP	PO BOX 899	WMUDS/SWAT	Higher	1381, 0.262, East
K43	NOBLE MEAT PACKING	13013 26	LUST, Cortese, HIST CORTESE, CERS	Higher	1382, 0.262, East
44	J & H GASOLINE	2001 HOWARD	LUST, Cortese, HIST CORTESE, CERS	Higher	1435, 0.272, NNW
45	LEE'S CONCRETE	200 PINE	LUST, Cortese, CUPA Listings, HIST CORTESE	Higher	1840, 0.348, NE
L46	VERNON'S CHEVRON	1221 YOSEMITE AVE W	LUST, Cortese, HIST CORTESE	Higher	2168, 0.411, NE
47	RAY POOL DUSTING (AK	108 MAINBERRY DR.	CPS-SLIC, CERS	Lower	2281, 0.432, NW
L48	ONE HOUR MARTINIZING	1201 W YOSEMITE AVE	CPS-SLIC, DRYCLEANERS, CERS, HWTS	Higher	2368, 0.448, NE
49	BILL TURNER	1417 4TH ST W	LUST, Cortese, HIST CORTESE, CERS	Higher	2415, 0.457, NE
50	MADERA WELDING & MAC	13383 ROAD 25	ENVIROSTOR, HIST UST	Lower	3487, 0.660, SW
51	MADERA HIGH SOUTH EX	ROAD 2/PINE STREET/A	ENVIROSTOR, SCH	Higher	3565, 0.675, SE
52	WESTERN FARM, MADERA	24778 AVENUE 13	AST, Toxic Pits, CERS HAZ WASTE, CERS TANKS, CUPA...	Lower	4765, 0.902, SW

EXECUTIVE SUMMARY

TARGET PROPERTY SEARCH RESULTS

The target property was not listed in any of the databases searched by EDR.

DATABASES WITH NO MAPPED SITES

No mapped sites were found in EDR's search of available ("reasonably ascertainable ") government records either on the target property or within the search radius around the target property for the following databases:

STANDARD ENVIRONMENTAL RECORDS

Federal NPL site list

NPL ..... National Priority List
Proposed NPL ..... Proposed National Priority List Sites
NPL LIENS ..... Federal Superfund Liens

Federal Delisted NPL site list

Delisted NPL ..... National Priority List Deletions

Federal CERCLIS list

FEDERAL FACILITY ..... Federal Facility Site Information listing
SEMS ..... Superfund Enterprise Management System

Federal CERCLIS NFRAP site list

SEMS-ARCHIVE ..... Superfund Enterprise Management System Archive

Federal RCRA CORRACTS facilities list

CORRACTS ..... Corrective Action Report

Federal RCRA non-CORRACTS TSD facilities list

RCRA-TSDF ..... RCRA - Treatment, Storage and Disposal

Federal RCRA generators list

RCRA-VSQG ..... RCRA - Very Small Quantity Generators (Formerly Conditionally Exempt Small Quantity Generators)

Federal institutional controls / engineering controls registries

LUCIS ..... Land Use Control Information System
US ENG CONTROLS ..... Engineering Controls Sites List
US INST CONTROLS ..... Institutional Controls Sites List

EXECUTIVE SUMMARY

Federal ERNS list

ERNS ..... Emergency Response Notification System

State- and tribal - equivalent NPL

RESPONSE ..... State Response Sites

State and tribal landfill and/or solid waste disposal site lists

SWF/LF ..... Solid Waste Information System

State and tribal leaking storage tank lists

INDIAN LUST ..... Leaking Underground Storage Tanks on Indian Land

State and tribal registered storage tank lists

FEMA UST ..... Underground Storage Tank Listing
UST ..... Active UST Facilities
INDIAN UST ..... Underground Storage Tanks on Indian Land

State and tribal voluntary cleanup sites

VCP ..... Voluntary Cleanup Program Properties
INDIAN VCP ..... Voluntary Cleanup Priority Listing

State and tribal Brownfields sites

BROWNFIELDS ..... Considered Brownfieds Sites Listing

ADDITIONAL ENVIRONMENTAL RECORDS

Local Brownfield lists

US BROWNFIELDS ..... A Listing of Brownfields Sites

Local Lists of Landfill / Solid Waste Disposal Sites

SWRCY ..... Recycler Database
HAULERS ..... Registered Waste Tire Haulers Listing
INDIAN ODI ..... Report on the Status of Open Dumps on Indian Lands
ODI ..... Open Dump Inventory
DEBRIS REGION 9 ..... Torres Martinez Reservation Illegal Dump Site Locations
IHS OPEN DUMPS ..... Open Dumps on Indian Land

Local Lists of Hazardous waste / Contaminated Sites

US HIST CDL ..... Delisted National Clandestine Laboratory Register
HIST Cal-Sites ..... Historical Calsites Database
SCH ..... School Property Evaluation Program
CDL ..... Clandestine Drug Labs
US CDL ..... National Clandestine Laboratory Register

PFAS	PFAS Contamination Site Location Listing

Local Land Records

LIENS	Environmental Liens Listing
LIENS 2	CERCLA Lien Information
DEED	Deed Restriction Listing

Records of Emergency Release Reports

HMIRS	Hazardous Materials Information Reporting System
CHMIRS	California Hazardous Material Incident Report System
LDS	Land Disposal Sites Listing
MCS	Military Cleanup Sites Listing
SPILLS 90	SPILLS 90 data from FirstSearch

Other Ascertainable Records

FUDS	Formerly Used Defense Sites
DOD	Department of Defense Sites
SCRD DRYCLEANERS	State Coalition for Remediation of Drycleaners Listing
US FIN ASSUR	Financial Assurance Information
EPA WATCH LIST	EPA WATCH LIST
2020 COR ACTION	2020 Corrective Action Program List
TSCA	Toxic Substances Control Act
TRIS	Toxic Chemical Release Inventory System
SSTS	Section 7 Tracking Systems
ROD	Records Of Decision
RMP	Risk Management Plans
RAATS	RCRA Administrative Action Tracking System
PRP	Potentially Responsible Parties
PADS	PCB Activity Database System
ICIS	Integrated Compliance Information System
FTTS	FIFRA/ TSCA Tracking System - FIFRA (Federal Insecticide, Fungicide, & Rodenticide Act)/TSCA (Toxic Substances Control Act)
MLTS	Material Licensing Tracking System
COAL ASH DOE	Steam-Electric Plant Operation Data
COAL ASH EPA	Coal Combustion Residues Surface Impoundments List
PCB TRANSFORMER	PCB Transformer Registration Database
RADINFO	Radiation Information Database
HIST FTTS	FIFRA/TSCA Tracking System Administrative Case Listing
DOT OPS	Incident and Accident Data
CONSENT	Superfund (CERCLA) Consent Decrees
INDIAN RESERV	Indian Reservations
FUSRAP	Formerly Utilized Sites Remedial Action Program
UMTRA	Uranium Mill Tailings Sites
LEAD SMELTERS	Lead Smelter Sites
US AIRS	Aerometric Information Retrieval System Facility Subsystem
US MINES	Mines Master Index File
ABANDONED MINES	Abandoned Mines
FINDS	Facility Index System/Facility Registry System
UXO	Unexploded Ordnance Sites
DOCKET HWC	Hazardous Waste Compliance Docket Listing
ECHO	Enforcement & Compliance History Information
FUELS PROGRAM	EPA Fuels Program Registered Listing

CA BOND EXP. PLAN	Bond Expenditure Plan
DRYCLEANERS	Cleaner Facilities
EMI	Emissions Inventory Data
ENF	Enforcement Action Listing
Financial Assurance	Financial Assurance Information Listing
HAZNET	Facility and Manifest Data
ICE	ICE
HWP	EnviroStor Permitted Facilities Listing
HWT	Registered Hazardous Waste Transporter Database
MINES	Mines Site Location Listing
MWMP	Medical Waste Management Program Listing
NPDES	NPDES Permits Listing
PEST LIC	Pesticide Regulation Licenses Listing
PROC	Certified Processors Database
Notify 65	Proposition 65 Records
UIC	UIC Listing
UIC GEO	UIC GEO (GEOTRACKER)
WASTEWATER PITS	Oil Wastewater Pits Listing
WDS	Waste Discharge System
WIP	Well Investigation Program Case List
MILITARY PRIV SITES	MILITARY PRIV SITES (GEOTRACKER)
PROJECT	PROJECT (GEOTRACKER)
WDR	Waste Discharge Requirements Listing
CIWQS	California Integrated Water Quality System
CERS	CERS
NON-CASE INFO	NON-CASE INFO (GEOTRACKER)
OTHER OIL GAS	OTHER OIL & GAS (GEOTRACKER)
PROD WATER PONDS	PROD WATER PONDS (GEOTRACKER)
SAMPLING POINT	SAMPLING POINT (GEOTRACKER)
WELL STIM PROJ	Well Stimulation Project (GEOTRACKER)
MINES MRDS	Mineral Resources Data System
HWTS	Hazardous Waste Tracking System

EDR HIGH RISK HISTORICAL RECORDS

EDR Exclusive Records

EDR MGP	EDR Proprietary Manufactured Gas Plants
EDR Hist Auto	EDR Exclusive Historical Auto Stations
EDR Hist Cleaner	EDR Exclusive Historical Cleaners

EDR RECOVERED GOVERNMENT ARCHIVES

Exclusive Recovered Govt. Archives

RGA LF	Recovered Government Archive Solid Waste Facilities List
RGA LUST	Recovered Government Archive Leaking Underground Storage Tank

SURROUNDING SITES: SEARCH RESULTS

Surrounding sites were identified in the following databases.

EXECUTIVE SUMMARY

Elevations have been determined from the USGS Digital Elevation Model and should be evaluated on a relative (not an absolute) basis. Relative elevation information between sites of close proximity should be field verified. Sites with an elevation equal to or higher than the target property have been differentiated below from sites with an elevation lower than the target property.
Page numbers and map identification numbers refer to the EDR Radius Map report where detailed data on individual sites can be reviewed.

Sites listed in ***bold italics*** are in multiple databases.

Unmappable (orphan) sites are not considered in the foregoing analysis.

STANDARD ENVIRONMENTAL RECORDS

Federal RCRA generators list

RCRA-LQG: RCRAInfo is EPA's comprehensive information system, providing access to data supporting the Resource Conservation and Recovery Act (RCRA) of 1976 and the Hazardous and Solid Waste Amendments (HSWA) of 1984. The database includes selective information on sites which generate, transport, store, treat and/or dispose of hazardous waste as defined by the Resource Conservation and Recovery Act (RCRA). Large quantity generators (LQGs) generate over 1,000 kilograms (kg) of hazardous waste, or over 1 kg of acutely hazardous waste per month.

A review of the RCRA-LQG list, as provided by EDR, and dated 03/22/2021 has revealed that there is 1 RCRA-LQG site within approximately 0.25 miles of the target property.

Lower Elevation	Address	Direction / Distance	Map ID	Page
EVAPCO WEST INC EPA ID:: CAD983581398	***1900 W ALMOND AVE***	***SSW 1/8 - 1/4 (0.133 mi.)***	***7***	***68***

RCRA-SQG: RCRAInfo is EPA's comprehensive information system, providing access to data supporting the Resource Conservation and Recovery Act (RCRA) of 1976 and the Hazardous and Solid Waste Amendments (HSWA) of 1984. The database includes selective information on sites which generate, transport, store, treat and/or dispose of hazardous waste as defined by the Resource Conservation and Recovery Act (RCRA). Small quantity generators (SQGs) generate between 100 kg and 1,000 kg of hazardous waste per month.

A review of the RCRA-SQG list, as provided by EDR, and dated 03/22/2021 has revealed that there are 7 RCRA-SQG sites within approximately 0.25 miles of the target property.

Equal/Higher Elevation	Address	Direction / Distance	Map ID	Page
LEES CONCRETE MATERI EPA ID:: CAD983608274	***200 S PINE ST***	***ENE 1/8 - 1/4 (0.231 mi.)***	***J37***	***462***

Lower Elevation	Address	Direction / Distance	Map ID	Page
BOMANITE CORP EPA ID:: CAR000070987	***232 S SCHNOOR AVE***	***0 - 1/8 (0.001 mi.)***	***A1***	***9***
QUESTOR CORP EPA ID:: CAD000819771	***2121 ALMOND AVE***	***SW 1/8 - 1/4 (0.146 mi.)***	***C15***	***231***
JOHN BEAN TECHNOLOGI EPA ID:: CAT000613455	***2300 INDUSTRIAL AVE***	***WNW 1/8 - 1/4 (0.171 mi.)***	***E19***	***246***
JOHN BEAN TECHNOLOGI	2300 W INDUSTRIAL AV	WNW 1/8 - 1/4 (0.171 mi.)	E21	270

EPA ID:: CAL000339613				
KIMTRUSS CORPORATION EPA ID:: CAD982480790	***2200 ALMOND ST.***	***SW 1/8 - 1/4 (0.201 mi.)***	***F25***	***341***
CARRIS REELS OF CALI EPA ID:: CAR000076133	***2100 W ALMOND AVE***	***SSW 1/8 - 1/4 (0.227 mi.)***	***I34***	***391***

State- and tribal - equivalent CERCLIS

ENVIROSTOR: The Department of Toxic Substances Control's (DTSC's) Site Mitigation and Brownfields Reuse Program's (SMBRP's) EnviroStor database identifes sites that have known contamination or sites for which there may be reasons to investigate further. The database includes the following site types: Federal Superfund sites (National Priorities List (NPL)); State Response, including Military Facilities and State Superfund; Voluntary Cleanup; and School sites. EnviroStor provides similar information to the information that was available in CalSites, and provides additional site information, including, but not limited to, identification of formerly-contaminated properties that have been released for reuse, properties where environmental deed restrictions have been recorded to prevent inappropriate land uses, and risk characterization information that is used to assess potential impacts to public health and the environment at contaminated sites.

A review of the ENVIROSTOR list, as provided by EDR, and dated 04/23/2021 has revealed that there are 5 ENVIROSTOR sites within approximately 1 mile of the target property.

Equal/Higher Elevation	Address	Direction / Distance	Map ID	Page
MADERA HIGH SOUTH EX Facility Id: 20820001 Status: No Action Required	***ROAD 2/PINE STREET/A***	***SE 1/2 - 1 (0.675 mi.)***	***51***	***492***

Lower Elevation	Address	Direction / Distance	Map ID	Page
EVAPCO WEST INC Facility Id: 20370001 Status: Refer: Other Agency	***1900 W ALMOND AVE***	***SSW 1/8 - 1/4 (0.133 mi.)***	***7***	***68***
CARRIS REELS OF CALI Facility Id: 20320002 Status: Refer: Other Agency	***2100 ALMOND AVE***	***SW 1/8 - 1/4 (0.139 mi.)***	***C11***	***219***
FMC CORPORATION FPM Facility Id: 20350003 Status: Refer: Other Agency	2300 INDUSTRIAL AVEN	WNW 1/8 - 1/4 (0.171 mi.)	E20	269
MADERA WELDING & MAC Facility Id: 20760001 Status: Refer: Other Agency	***13383 ROAD 25***	***SW 1/2 - 1 (0.660 mi.)***	***50***	***490***

State and tribal leaking storage tank lists

LUST: Leaking Underground Storage Tank (LUST) Sites included in GeoTracker. GeoTracker is the Water Boards data management system for sites that impact, or have the potential to impact, water quality in California, with emphasis on groundwater.

A review of the LUST list, as provided by EDR, has revealed that there are 7 LUST sites within

approximately 0.5 miles of the target property.

Equal/Higher Elevation	Address	Direction / Distance	Map ID	Page
NOBLE MEAT PACKING	***13013 26***	***E 1/4 - 1/2 (0.262 mi.)***	***K43***	***471***
Database: LUST REG 5, Date of Government Version: 07/01/2008 Database: LUST, Date of Government Version: 06/03/2021 Status: Completed - Case Closed Status: Case Closed Global Id: T0603900116				
J & H GASOLINE	***2001 HOWARD***	***NNW 1/4 - 1/2 (0.272 mi.)***	***44***	***474***
Database: LUST REG 5, Date of Government Version: 07/01/2008 Database: LUST, Date of Government Version: 06/03/2021 Status: Completed - Case Closed Status: Case Closed Global Id: T0603900181				
LEE'S CONCRETE	***200 PINE***	***NE 1/4 - 1/2 (0.348 mi.)***	***45***	***476***
Database: LUST REG 5, Date of Government Version: 07/01/2008 Database: LUST, Date of Government Version: 06/03/2021 Status: Completed - Case Closed Status: Case Closed Global Id: T0603900011				
VERNON'S CHEVRON	***1221 YOSEMITE AVE W***	***NE 1/4 - 1/2 (0.411 mi.)***	***L46***	***481***
Database: LUST REG 5, Date of Government Version: 07/01/2008 Database: LUST, Date of Government Version: 06/03/2021 Status: Completed - Case Closed Status: Leak being confirmed Global Id: T0603900166				
BILL TURNER	***1417 4TH ST W***	***NE 1/4 - 1/2 (0.457 mi.)***	***49***	***488***
Database: LUST REG 5, Date of Government Version: 07/01/2008 Database: LUST, Date of Government Version: 06/03/2021 Status: Completed - Case Closed Status: Case Closed Global Id: T0603900117				

Lower Elevation	Address	Direction / Distance	Map ID	Page
SALISBERRY RANCH	***22 RD 22***	***NNW 1/8 - 1/4 (0.176 mi.)***	***D24***	***340***
Database: LUST, Date of Government Version: 06/03/2021 Status: Completed - Case Closed Global Id: T0603900051				
KIMTRUSS CORPORATION	***2200 ALMOND ST.***	***SW 1/8 - 1/4 (0.201 mi.)***	***F25***	***341***
Database: LUST REG 5, Date of Government Version: 07/01/2008 Database: LUST, Date of Government Version: 06/03/2021 Status: Completed - Case Closed Status: Case Closed Global Id: T0603900133				

EXECUTIVE SUMMARY

CPS-SLIC: Cleanup Program Sites (CPS; also known as Site Cleanups [SC] and formerly known as Spills, Leaks, Investigations, and Cleanups [SLIC] sites) included in GeoTracker. GeoTracker is the Water Boards data management system for sites that impact, or have the potential to impact, water quality in California, with emphasis on groundwater.

A review of the CPS-SLIC list, as provided by EDR, has revealed that there are 2 CPS-SLIC sites within approximately 0.5 miles of the target property.

Equal/Higher Elevation	Address	Direction / Distance	Map ID	Page
ONE HOUR MARTINIZING	***1201 W YOSEMITE AVE***	***NE 1/4 - 1/2 (0.448 mi.)***	***L48***	***484***
Database: CPS-SLIC, Date of Government Version: 06/03/2021 Facility Status: Completed - Case Closed Global Id: SL0603961732				

Lower Elevation	Address	Direction / Distance	Map ID	Page
RAY POOL DUSTING (AK	***108 MAINBERRY DR.***	***NW 1/4 - 1/2 (0.432 mi.)***	***47***	***484***
Database: CPS-SLIC, Date of Government Version: 06/03/2021 Facility Status: Completed - Case Closed Global Id: SLT5FS110111				

State and tribal registered storage tank lists

AST: A listing of aboveground storage tank petroleum storage tank locations.

A review of the AST list, as provided by EDR, has revealed that there are 2 AST sites within approximately 0.25 miles of the target property.

Equal/Higher Elevation	Address	Direction / Distance	Map ID	Page
LEE'S CONCRETE MATER	200 S PINE ST	ENE 1/8 - 1/4 (0.231 mi.)	J38	465
Database: AST, Date of Government Version: 07/06/2016				

Lower Elevation	Address	Direction / Distance	Map ID	Page
JOHN BEAN TECHNOLOGI	***2300 W INDUSTRIAL AV***	***WNW 1/8 - 1/4 (0.171 mi.)***	***E23***	***298***
Database: AST, Date of Government Version: 07/06/2016				

ADDITIONAL ENVIRONMENTAL RECORDS

Local Lists of Landfill / Solid Waste Disposal Sites

WMUDS/SWAT: The Waste Management Unit Database System is used for program tracking and inventory of waste management units. The source is the State Water Resources Control Board.

A review of the WMUDS/SWAT list, as provided by EDR, and dated 04/01/2000 has revealed that there is 1 WMUDS/SWAT site within approximately 0.5 miles of the target property.

Equal/Higher Elevation	Address	Direction / Distance	Map ID	Page
PLANT NO 8-OBERTI OP	PO BOX 899	E 1/4 - 1/2 (0.262 mi.)	K42	470

EXECUTIVE SUMMARY

Local Lists of Hazardous waste / Contaminated Sites

CERS HAZ WASTE: List of sites in the California Environmental Protection Agency (CalEPA) Regulated Site Portal which fall under the Hazardous Chemical Management, Hazardous Waste Onsite Treatment, Household Hazardous Waste Collection, Hazardous Waste Generator, and RCRA LQ HW Generator programs.

A review of the CERS HAZ WASTE list, as provided by EDR, and dated 04/19/2021 has revealed that there are 7 CERS HAZ WASTE sites within approximately 0.25 miles of the target property.

Equal/Higher Elevation	Address	Direction / Distance	Map ID	Page
RUBENS AUTOMOTIVE	*1908 MODOC ST*	*NNW 1/8 - 1/4 (0.164 mi.)*	*17*	*236*
CENTRAL COATING COMP	*670 S PINE ST*	*ESE 1/8 - 1/4 (0.224 mi.)*	*G31*	*368*
LEE'S CONCRETE MATER	*200 S PINE ST*	*ENE 1/8 - 1/4 (0.231 mi.)*	*J35*	*432*

Lower Elevation	Address	Direction / Distance	Map ID	Page
SEALED AIR CORPORATI	*1835 WEST ALMOND AVE*	*SSE 0 - 1/8 (0.125 mi.)*	*B6*	*34*
CARRIS REELS OF CALI	*2100 ALMOND AVE*	*SW 1/8 - 1/4 (0.139 mi.)*	*C11*	*219*
JBT FOOD TECH	*2300 INDUSTRIAL AVE*	*WNW 1/8 - 1/4 (0.171 mi.)*	*E22*	*274*
EVAPCO WEST	*1900 W ALMOND AVE*	*SSW 1/8 - 1/4 (0.219 mi.)*	*28*	*352*

Toxic Pits: The Toxic Pits Cleanup Act Sites database identifies sites suspected of containing hazardous substances where cleanup has not yet been completed. The data come from the State Water Resources Control Board.

A review of the Toxic Pits list, as provided by EDR, and dated 07/01/1995 has revealed that there is 1 Toxic Pits site within approximately 1 mile of the target property.

Lower Elevation	Address	Direction / Distance	Map ID	Page
WESTERN FARM, MADERA Closure Date: 11/24/92 Task #: 85097 Status: CLOSED	*24778 AVENUE 13*	*SW 1/2 - 1 (0.902 mi.)*	*52*	*495*

Local Lists of Registered Storage Tanks

SWEEPS UST: Statewide Environmental Evaluation and Planning System. This underground storage tank listing was updated and maintained by a company contacted by the SWRCB in the early 1990's. The listing is no longer updated or maintained. The local agency is the contact for more information on a site on the SWEEPS list.

A review of the SWEEPS UST list, as provided by EDR, and dated 06/01/1994 has revealed that there are 3 SWEEPS UST sites within approximately 0.25 miles of the target property.

Equal/Higher Elevation	Address	Direction / Distance	Map ID	Page
MADERA POOL AND PATI Status: A Tank Status: A Comp Number: 100132	*1906 HOWARD RD*	*N 1/8 - 1/4 (0.227 mi.)*	*H32*	*390*

Lower Elevation	Address	Direction / Distance	Map ID	Page
FIRE STATION 2	*200 SOUTH SCHNOOR ST*	*WNW 0 - 1/8 (0.007 mi.)*	*A2*	*12*

Status: A
Tank Status: A
Comp Number: 100228

KIM TRUSS	***2200 ALMOND***	***SW 1/8 - 1/4 (0.201 mi.)***	***F27***	***350***

Status: A
Tank Status: A
Comp Number: 100159

HIST UST: Historical UST Registered Database.

A review of the HIST UST list, as provided by EDR, and dated 10/15/1990 has revealed that there are 10 HIST UST sites within approximately 0.25 miles of the target property.

Equal/Higher Elevation	Address	Direction / Distance	Map ID	Page
LEE'S CONCRETE MATER	***200 S PINE ST***	***ENE 1/8 - 1/4 (0.231 mi.)***	***J36***	***453***
Facility Id: 00000010826				
GENERAL BUILDERS SUP	1920 HOWARD RD	N 1/8 - 1/4 (0.245 mi.)	H40	469
Facility Id: 00000053159				
GENERAL BUILDERS SUP	1920 HOWARD RD	N 1/8 - 1/4 (0.245 mi.)	H41	469
Facility Id: 00000049824				

Lower Elevation	Address	Direction / Distance	Map ID	Page
FIRE STATION 2	***200 SOUTH SCHNOOR ST***	***WNW 0 - 1/8 (0.007 mi.)***	***A2***	***12***
Facility Id: 00000042555				
ARMCO INC	***2100 ALMOND AVENUE***	***SW 1/8 - 1/4 (0.139 mi.)***	***C10***	***214***
FMC CORPORATION FOOD	2300 W INDUSTRIAL AV	WNW 1/8 - 1/4 (0.171 mi.)	E18	246
Facility Id: 00000002461				
JBT FOOD TECH	***2300 INDUSTRIAL AVE***	***WNW 1/8 - 1/4 (0.171 mi.)***	***E22***	***274***
WESTCOAST TRUSS	2200 W ALMOND AVE	SW 1/8 - 1/4 (0.201 mi.)	F26	349
Facility Id: 00000010904				
KIM TRUSS	***2200 ALMOND***	***SW 1/8 - 1/4 (0.201 mi.)***	***F27***	***350***
ARMCO INC.	2100 W ALMOND AVE	SSW 1/8 - 1/4 (0.227 mi.)	I33	391
Facility Id: 00000065976				

CA FID UST: The Facility Inventory Database contains active and inactive underground storage tank locations. The source is the State Water Resource Control Board.

A review of the CA FID UST list, as provided by EDR, and dated 10/31/1994 has revealed that there are 2 CA FID UST sites within approximately 0.25 miles of the target property.

Equal/Higher Elevation	Address	Direction / Distance	Map ID	Page
MADERA POOL AND PATI	***1906 HOWARD RD***	***N 1/8 - 1/4 (0.227 mi.)***	***H32***	***390***
Facility Id: 20000665				
Status: A				

Lower Elevation	Address	Direction / Distance	Map ID	Page
KIM TRUSS	***2200 ALMOND***	***SW 1/8 - 1/4 (0.201 mi.)***	***F27***	***350***

Facility Id: 20000327
Status: A

CERS TANKS: List of sites in the California Environmental Protection Agency (CalEPA) Regulated Site Portal which fall under the Aboveground Petroleum Storage and Underground Storage Tank regulatory programs.

A review of the CERS TANKS list, as provided by EDR, and dated 04/19/2021 has revealed that there is 1 CERS TANKS site within approximately 0.25 miles of the target property.

Equal/Higher Elevation	Address	Direction / Distance	Map ID	Page
LEE'S CONCRETE MATER	***200 S PINE ST***	***ENE 1/8 - 1/4 (0.231 mi.)***	***J35***	***432***

Other Ascertainable Records

RCRA NonGen / NLR: RCRAInfo is EPA's comprehensive information system, providing access to data supporting the Resource Conservation and Recovery Act (RCRA) of 1976 and the Hazardous and Solid Waste Amendments (HSWA) of 1984. The database includes selective information on sites which generate, transport, store, treat and/or dispose of hazardous waste as defined by the Resource Conservation and Recovery Act (RCRA). Non-Generators do not presently generate hazardous waste.

A review of the RCRA NonGen / NLR list, as provided by EDR, and dated 03/22/2021 has revealed that there are 5 RCRA NonGen / NLR sites within approximately 0.25 miles of the target property.

Equal/Higher Elevation	Address	Direction / Distance	Map ID	Page
AMBROSE VETERINARY H EPA ID:: CAL000112459	150 DWYER STREET	N 1/8 - 1/4 (0.160 mi.)	16	234
CENTRAL COATING COMP EPA ID:: CAL000130087	670 S PINE ST	ESE 1/8 - 1/4 (0.224 mi.)	G30	366
MADERA UNIFIED DISTR EPA ID:: CAL000022308	1902 HOWARD RD	N 1/8 - 1/4 (0.240 mi.)	H39	466

Lower Elevation	Address	Direction / Distance	Map ID	Page
SEALED AIR CORPORATI EPA ID:: CAL000195855	1835 W ALMOND AVE	SSE 0 - 1/8 (0.125 mi.)	B5	31
RIVULIS IRRIGATION EPA ID:: CAL000433324	1850 W ALMOND AVE	S 1/8 - 1/4 (0.221 mi.)	29	363

Cortese: The sites for the list are designated by the State Water Resource Control Board (LUST), the Integrated Waste Board (SWF/LS), and the Department of Toxic Substances Control (Cal-Sites).

A review of the Cortese list, as provided by EDR, and dated 03/22/2021 has revealed that there are 6 Cortese sites within approximately 0.5 miles of the target property.

Equal/Higher Elevation	Address	Direction / Distance	Map ID	Page
NOBLE MEAT PACKING Cleanup Status: COMPLETED - CASE CLOSED	***13013 26***	***E 1/4 - 1/2 (0.262 mi.)***	***K43***	***471***
J & H GASOLINE	***2001 HOWARD***	***NNW 1/4 - 1/2 (0.272 mi.)***	***44***	***474***

Cleanup Status: COMPLETED - CASE CLOSED

LEE'S CONCRETE	***200 PINE***	***NE 1/4 - 1/2 (0.348 mi.)***	***45***	***476***
Cleanup Status: COMPLETED - CASE CLOSED				
VERNON'S CHEVRON	***1221 YOSEMITE AVE W***	***NE 1/4 - 1/2 (0.411 mi.)***	***L46***	***481***
Cleanup Status: COMPLETED - CASE CLOSED				
BILL TURNER	***1417 4TH ST W***	***NE 1/4 - 1/2 (0.457 mi.)***	***49***	***488***
Cleanup Status: COMPLETED - CASE CLOSED				

Lower Elevation	Address	Direction / Distance	Map ID	Page
KIMTRUSS CORPORATION	***2200 ALMOND ST.***	***SW 1/8 - 1/4 (0.201 mi.)***	***F25***	***341***
Cleanup Status: COMPLETED - CASE CLOSED				

CUPA Listings: A listing of sites included in the county's Certified Unified Program Agency database. California's Secretary for Environmental Protection established the unified hazardous materials and hazardous waste regulatory program as required by chapter 6.11 of the California Health and Safety Code. The Unified Program consolidates the administration, permits, inspections, and enforcement activities.

A review of the CUPA Listings list, as provided by EDR, has revealed that there are 14 CUPA Listings sites within approximately 0.25 miles of the target property.

Equal/Higher Elevation	Address	Direction / Distance	Map ID	Page
RUBENS AUTOMOTIVE	***1908 MODOC ST***	***NNW 1/8 - 1/4 (0.164 mi.)***	***17***	***236***
Database: CUPA MADERA, Date of Government Version: 08/10/2020				
Facility Id: FA0103305				
CENTRAL COATING COMP	***670 S PINE ST***	***ESE 1/8 - 1/4 (0.224 mi.)***	***G31***	***368***
Database: CUPA MADERA, Date of Government Version: 08/10/2020				
Facility Id: FA0100899				
MADERA POOL AND PATI	***1906 HOWARD RD***	***N 1/8 - 1/4 (0.227 mi.)***	***H32***	***390***
Database: CUPA MADERA, Date of Government Version: 08/10/2020				
Facility Id: FA0100132				

Lower Elevation	Address	Direction / Distance	Map ID	Page
FIRE STATION #7- CIT	***200 SOUTH SCHNOOR ST***	***WNW 0 - 1/8 (0.007 mi.)***	***A3***	***13***
Database: CUPA MADERA, Date of Government Version: 08/10/2020				
Facility Id: FA0100228				
THOMAS PRODUCTS INC	***2140 INDUSTRIAL***	***WNW 0 - 1/8 (0.075 mi.)***	***4***	***15***
Database: CUPA MADERA, Date of Government Version: 08/10/2020				
Facility Id: FA0101379				
SEALED AIR CORPORATI	***1835 WEST ALMOND AVE***	***SSE 0 - 1/8 (0.125 mi.)***	***B6***	***34***
Database: CUPA MADERA, Date of Government Version: 08/10/2020				
Facility Id: FA0101946				
EVAPCO WEST INC	***1900 W ALMOND AVE***	***SSW 1/8 - 1/4 (0.133 mi.)***	***7***	***68***
Database: CUPA MADERA, Date of Government Version: 08/10/2020				
Facility Id: FA0100903				
TORO AGRICULTURAL IR	1850 ALMOND	SSE 1/8 - 1/4 (0.133 mi.)	B8	211
Database: CUPA MADERA, Date of Government Version: 08/10/2020				
Facility Id: FA0102012				
ZARN INC	1850 ALMOND	SSE 1/8 - 1/4 (0.133 mi.)	B9	213
Database: CUPA MADERA, Date of Government Version: 08/10/2020				

Facility Id: FA0101145				
CARRIS REELS OF CALI	***2100 ALMOND AVE***	***SW 1/8 - 1/4 (0.139 mi.)***	***C11***	***219***
Database: CUPA MADERA, Date of Government Version: 08/10/2020 Facility Id: FA0100801				
MID CAL RUBBER COMPA	1930 MODOC	NNW 1/8 - 1/4 (0.140 mi.)	D12	228
Database: CUPA MADERA, Date of Government Version: 08/10/2020 Facility Id: FA0100869				
CONAGRA DRIED FRUIT	2121 ALMOND	SW 1/8 - 1/4 (0.146 mi.)	C13	228
Database: CUPA MADERA, Date of Government Version: 08/10/2020 Facility Id: FA0101519				
NEWARK SOLIDBOARD PR	2121 ALMOND	SW 1/8 - 1/4 (0.146 mi.)	C14	230
Database: CUPA MADERA, Date of Government Version: 08/10/2020 Facility Id: FA0102810				
JBT FOOD TECH	***2300 INDUSTRIAL AVE***	***WNW 1/8 - 1/4 (0.171 mi.)***	***E22***	***274***
Database: CUPA MADERA, Date of Government Version: 08/10/2020 Facility Id: FA0100901				

HIST CORTESE: The sites for the list are designated by the State Water Resource Control Board [LUST], the Integrated Waste Board [SWF/LS], and the Department of Toxic Substances Control [CALSITES]. This listing is no longer updated by the state agency.

A review of the HIST CORTESE list, as provided by EDR, and dated 04/01/2001 has revealed that there are 7 HIST CORTESE sites within approximately 0.5 miles of the target property.

Equal/Higher Elevation	Address	Direction / Distance	Map ID	Page
NOBLE MEAT PACKING Reg Id: 5T20000116	***13013 26***	***E 1/4 - 1/2 (0.262 mi.)***	***K43***	***471***
J & H GASOLINE Reg Id: 5T20000185	***2001 HOWARD***	***NNW 1/4 - 1/2 (0.272 mi.)***	***44***	***474***
LEE'S CONCRETE Reg Id: 5T20000011	***200 PINE***	***NE 1/4 - 1/2 (0.348 mi.)***	***45***	***476***
VERNON'S CHEVRON Reg Id: 5T20000170	***1221 YOSEMITE AVE W***	***NE 1/4 - 1/2 (0.411 mi.)***	***L46***	***481***
BILL TURNER Reg Id: 5T20000117	***1417 4TH ST W***	***NE 1/4 - 1/2 (0.457 mi.)***	***49***	***488***

Lower Elevation	Address	Direction / Distance	Map ID	Page
SALISBERRY RANCH Reg Id: 5T20000051	***22 RD 22***	***NNW 1/8 - 1/4 (0.176 mi.)***	***D24***	***340***
KIMTRUSS CORPORATION Reg Id: 5T20000136	***2200 ALMOND ST.***	***SW 1/8 - 1/4 (0.201 mi.)***	***F25***	***341***

EXECUTIVE SUMMARY

There were no unmapped sites in this report.

OVERVIEW MAP - 06641351.2R

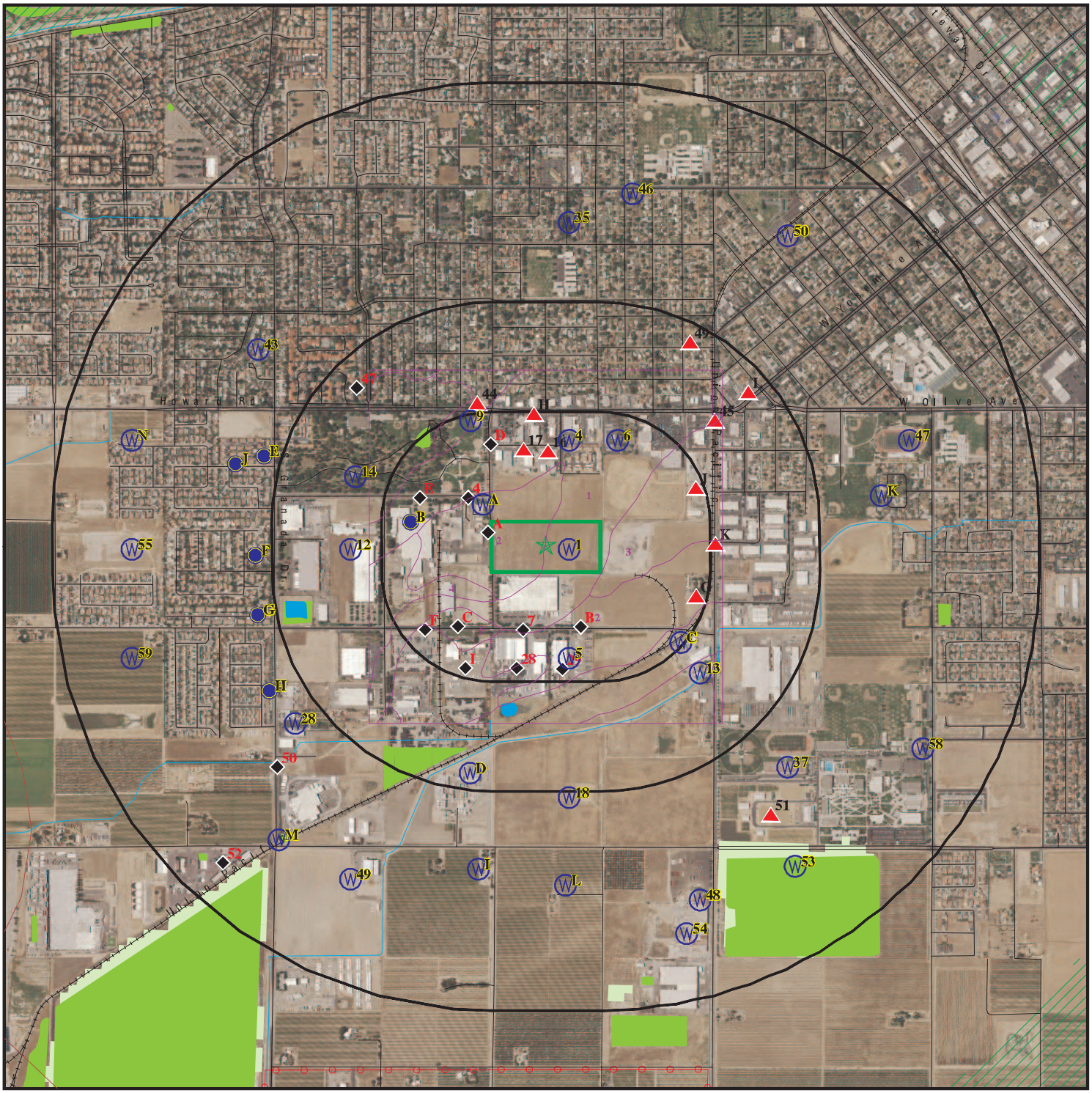

Target Property

Sites at elevations higher than or equal to the target property

Sites at elevations lower than the target property

Manufactured Gas Plants

National Priority List Sites

Dept. Defense Sites

0 1/4 1/2 1 Miles

Indian Reservations BIA

Power transmission lines

Special Flood Hazard Area (1%)

0.2% Annual Chance Flood Hazard

National Wetland Inventory

State Wetlands

Areas of Concern

This report includes Interactive Map Layers to display and/or hide map information. The legend includes only those icons for the default map view.

SITE NAME:	West Industrial Avenue and Schnoor Avenue	CLIENT:	EBI Consulting
ADDRESS:	West Industrial Avenue and Schnoor Avenue Madera CA 93637	CONTACT:	Joshua Ritz
		INQUIRY #:	06641351.2r
LAT/LONG:	36.948285 / 120.080959	DATE:	August 30, 2021 2:58 pm

Copyright © 2021 EDR, Inc. © 2015 TomTom Rel. 2015.

DETAIL MAP - 06641351.2R

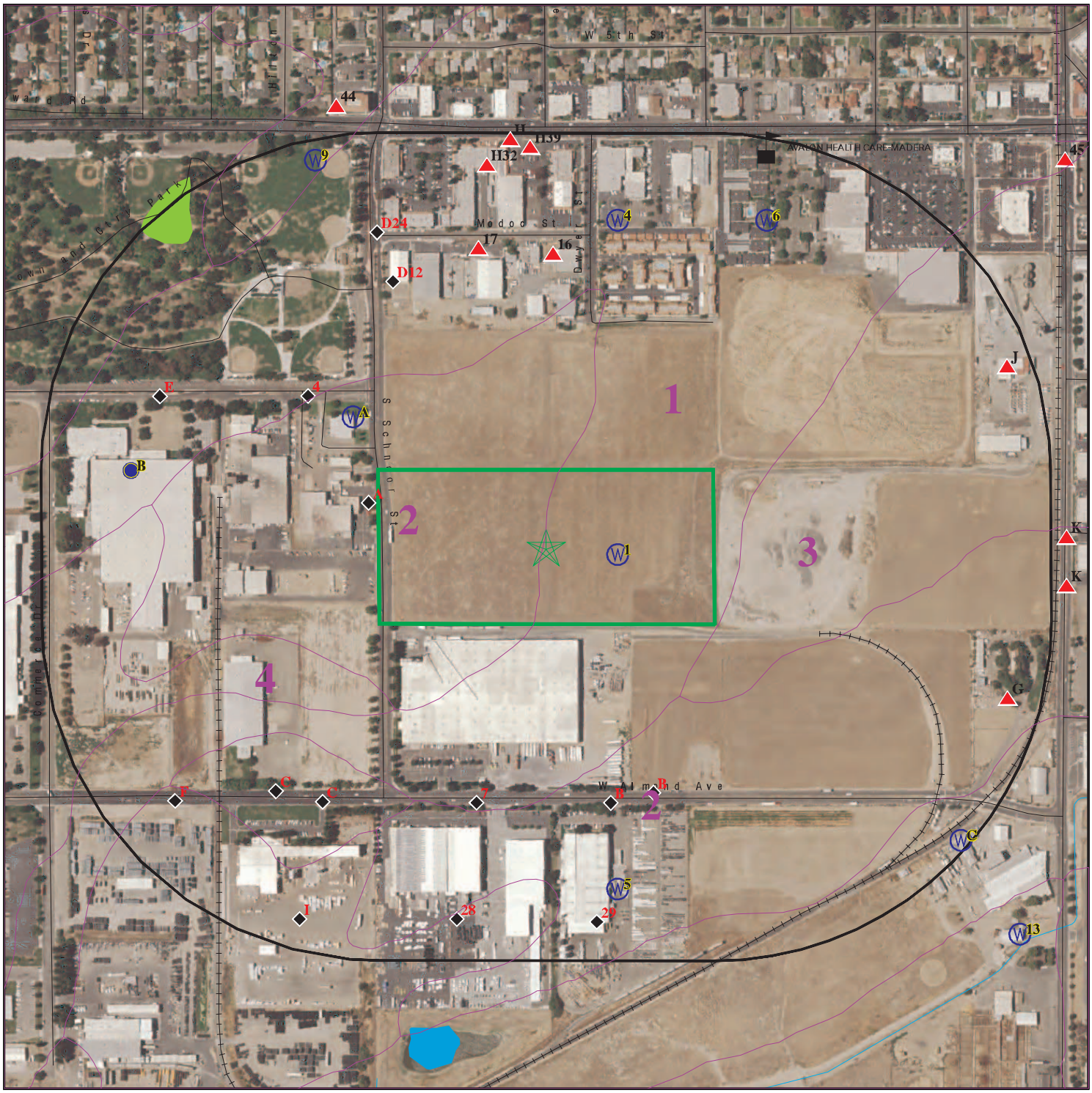

Target Property

Sites at elevations higher than or equal to the target property

Sites at elevations lower than the target property

Manufactured Gas Plants

Sensitive Receptors

National Priority List Sites

Dept. Defense Sites

0 1/16 1/8 1/4 Miles

Indian Reservations BIA

Special Flood Hazard Area (1%)

0.2% Annual Chance Flood Hazard

National Wetland Inventory

State Wetlands

Areas of Concern

This report includes Interactive Map Layers to display and/or hide map information. The legend includes only those icons for the default map view.

SITE NAME:	West Industrial Avenue and Schnoor Avenue	CLIENT:	EBI Consulting
ADDRESS:	West Industrial Avenue and Schnoor Avenue Madera CA 93637	CONTACT:	Joshua Ritz
		INQUIRY #:	06641351.2r
LAT/LONG:	36.948285 / 120.080959	DATE:	August 30, 2021 3:00 pm

Copyright © 2021 EDR, Inc. © 2015 TomTom Rel. 2015.

MAP FINDINGS SUMMARY

Database	Search Distance (Miles)	Target Property	< 1/8	1/8 - 1/4	1/4 - 1/2	1/2 - 1	> 1	Total Plotted
STANDARD ENVIRONMENTAL RECORDS								
Federal NPL site list								
NPL	1.000		0	0	0	0	NR	0
Proposed NPL	1.000		0	0	0	0	NR	0
NPL LIENS	1.000		0	0	0	0	NR	0
Federal Delisted NPL site list								
Delisted NPL	1.000		0	0	0	0	NR	0
Federal CERCLIS list								
FEDERAL FACILITY	0.500		0	0	0	NR	NR	0
SEMS	0.500		0	0	0	NR	NR	0
Federal CERCLIS NFRAP site list								
SEMS-ARCHIVE	0.500		0	0	0	NR	NR	0
Federal RCRA CORRACTS facilities list								
CORRACTS	1.000		0	0	0	0	NR	0
Federal RCRA non-CORRACTS TSD facilities list								
RCRA-TSDF	0.500		0	0	0	NR	NR	0
Federal RCRA generators list								
RCRA-LQG	0.250		0	1	NR	NR	NR	1
RCRA-SQG	0.250		1	6	NR	NR	NR	7
RCRA-VSQG	0.250		0	0	NR	NR	NR	0
Federal institutional controls / engineering controls registries								
LUCIS	0.500		0	0	0	NR	NR	0
US ENG CONTROLS	0.500		0	0	0	NR	NR	0
US INST CONTROLS	0.500		0	0	0	NR	NR	0
Federal ERNS list								
ERNS	TP		NR	NR	NR	NR	NR	0
State- and tribal - equivalent NPL								
RESPONSE	1.000		0	0	0	0	NR	0
State- and tribal - equivalent CERCLIS								
ENVIROSTOR	1.000		0	3	0	2	NR	5
State and tribal landfill and/or solid waste disposal site lists								
SWF/LF	0.500		0	0	0	NR	NR	0
State and tribal leaking storage tank lists								
LUST	0.500		0	2	5	NR	NR	7

MAP FINDINGS SUMMARY

Database	Search Distance (Miles)	Target Property	< 1/8	1/8 - 1/4	1/4 - 1/2	1/2 - 1	> 1	Total Plotted
INDIAN LUST	0.500		0	0	0	NR	NR	0
CPS-SLIC	0.500		0	0	2	NR	NR	2
State and tribal registered storage tank lists								
FEMA UST	0.250		0	0	NR	NR	NR	0
UST	0.250		0	0	NR	NR	NR	0
AST	0.250		0	2	NR	NR	NR	2
INDIAN UST	0.250		0	0	NR	NR	NR	0
State and tribal voluntary cleanup sites								
VCP	0.500		0	0	0	NR	NR	0
INDIAN VCP	0.500		0	0	0	NR	NR	0
State and tribal Brownfields sites								
BROWNFIELDS	0.500		0	0	0	NR	NR	0
ADDITIONAL ENVIRONMENTAL RECORDS								
Local Brownfield lists								
US BROWNFIELDS	0.500		0	0	0	NR	NR	0
Local Lists of Landfill / Solid Waste Disposal Sites								
WMUDS/SWAT	0.500		0	0	1	NR	NR	1
SWRCY	0.500		0	0	0	NR	NR	0
HAULERS	TP		NR	NR	NR	NR	NR	0
INDIAN ODI	0.500		0	0	0	NR	NR	0
ODI	0.500		0	0	0	NR	NR	0
DEBRIS REGION 9	0.500		0	0	0	NR	NR	0
IHS OPEN DUMPS	0.500		0	0	0	NR	NR	0
Local Lists of Hazardous waste / Contaminated Sites								
US HIST CDL	TP		NR	NR	NR	NR	NR	0
HIST Cal-Sites	1.000		0	0	0	0	NR	0
SCH	0.250		0	0	NR	NR	NR	0
CDL	TP		NR	NR	NR	NR	NR	0
CERS HAZ WASTE	0.250		1	6	NR	NR	NR	7
Toxic Pits	1.000		0	0	0	1	NR	1
US CDL	TP		NR	NR	NR	NR	NR	0
PFAS	0.500		0	0	0	NR	NR	0
Local Lists of Registered Storage Tanks								
SWEEPS UST	0.250		1	2	NR	NR	NR	3
HIST UST	0.250		1	9	NR	NR	NR	10
CA FID UST	0.250		0	2	NR	NR	NR	2
CERS TANKS	0.250		0	1	NR	NR	NR	1
Local Land Records								
LIENS	TP		NR	NR	NR	NR	NR	0

MAP FINDINGS SUMMARY

Database	Search Distance (Miles)	Target Property	< 1/8	1/8 - 1/4	1/4 - 1/2	1/2 - 1	> 1	Total Plotted
LIENS 2	TP		NR	NR	NR	NR	NR	0
DEED	0.500		0	0	0	NR	NR	0
Records of Emergency Release Reports								
HMIRS	TP		NR	NR	NR	NR	NR	0
CHMIRS	TP		NR	NR	NR	NR	NR	0
LDS	TP		NR	NR	NR	NR	NR	0
MCS	TP		NR	NR	NR	NR	NR	0
SPILLS 90	TP		NR	NR	NR	NR	NR	0
Other Ascertainable Records								
RCRA NonGen / NLR	0.250		1	4	NR	NR	NR	5
FUDS	1.000		0	0	0	0	NR	0
DOD	1.000		0	0	0	0	NR	0
SCRD DRYCLEANERS	0.500		0	0	0	NR	NR	0
US FIN ASSUR	TP		NR	NR	NR	NR	NR	0
EPA WATCH LIST	TP		NR	NR	NR	NR	NR	0
2020 COR ACTION	0.250		0	0	NR	NR	NR	0
TSCA	TP		NR	NR	NR	NR	NR	0
TRIS	TP		NR	NR	NR	NR	NR	0
SSTS	TP		NR	NR	NR	NR	NR	0
ROD	1.000		0	0	0	0	NR	0
RMP	TP		NR	NR	NR	NR	NR	0
RAATS	TP		NR	NR	NR	NR	NR	0
PRP	TP		NR	NR	NR	NR	NR	0
PADS	TP		NR	NR	NR	NR	NR	0
ICIS	TP		NR	NR	NR	NR	NR	0
FTTS	TP		NR	NR	NR	NR	NR	0
MLTS	TP		NR	NR	NR	NR	NR	0
COAL ASH DOE	TP		NR	NR	NR	NR	NR	0
COAL ASH EPA	0.500		0	0	0	NR	NR	0
PCB TRANSFORMER	TP		NR	NR	NR	NR	NR	0
RADINFO	TP		NR	NR	NR	NR	NR	0
HIST FTTS	TP		NR	NR	NR	NR	NR	0
DOT OPS	TP		NR	NR	NR	NR	NR	0
CONSENT	1.000		0	0	0	0	NR	0
INDIAN RESERV	1.000		0	0	0	0	NR	0
FUSRAP	1.000		0	0	0	0	NR	0
UMTRA	0.500		0	0	0	NR	NR	0
LEAD SMELTERS	TP		NR	NR	NR	NR	NR	0
US AIRS	TP		NR	NR	NR	NR	NR	0
US MINES	0.250		0	0	NR	NR	NR	0
ABANDONED MINES	0.250		0	0	NR	NR	NR	0
FINDS	TP		NR	NR	NR	NR	NR	0
UXO	1.000		0	0	0	0	NR	0
DOCKET HWC	TP		NR	NR	NR	NR	NR	0
ECHO	TP		NR	NR	NR	NR	NR	0
FUELS PROGRAM	0.250		0	0	NR	NR	NR	0
CA BOND EXP. PLAN	1.000		0	0	0	0	NR	0
Cortese	0.500		0	1	5	NR	NR	6
CUPA Listings	0.250		3	11	NR	NR	NR	14

MAP FINDINGS SUMMARY

Database	Search Distance (Miles)	Target Property	< 1/8	1/8 - 1/4	1/4 - 1/2	1/2 - 1	> 1	Total Plotted
DRYCLEANERS	0.250		0	0	NR	NR	NR	0
EMI	TP		NR	NR	NR	NR	NR	0
ENF	TP		NR	NR	NR	NR	NR	0
Financial Assurance	TP		NR	NR	NR	NR	NR	0
HAZNET	TP		NR	NR	NR	NR	NR	0
ICE	TP		NR	NR	NR	NR	NR	0
HIST CORTESE	0.500		0	2	5	NR	NR	7
HWP	1.000		0	0	0	0	NR	0
HWT	0.250		0	0	NR	NR	NR	0
MINES	0.250		0	0	NR	NR	NR	0
MWMP	0.250		0	0	NR	NR	NR	0
NPDES	TP		NR	NR	NR	NR	NR	0
PEST LIC	TP		NR	NR	NR	NR	NR	0
PROC	0.500		0	0	0	NR	NR	0
Notify 65	1.000		0	0	0	0	NR	0
UIC	TP		NR	NR	NR	NR	NR	0
UIC GEO	TP		NR	NR	NR	NR	NR	0
WASTEWATER PITS	0.500		0	0	0	NR	NR	0
WDS	TP		NR	NR	NR	NR	NR	0
WIP	0.250		0	0	NR	NR	NR	0
MILITARY PRIV SITES	TP		NR	NR	NR	NR	NR	0
PROJECT	TP		NR	NR	NR	NR	NR	0
WDR	TP		NR	NR	NR	NR	NR	0
CIWQS	TP		NR	NR	NR	NR	NR	0
CERS	TP		NR	NR	NR	NR	NR	0
NON-CASE INFO	TP		NR	NR	NR	NR	NR	0
OTHER OIL GAS	TP		NR	NR	NR	NR	NR	0
PROD WATER PONDS	TP		NR	NR	NR	NR	NR	0
SAMPLING POINT	TP		NR	NR	NR	NR	NR	0
WELL STIM PROJ	TP		NR	NR	NR	NR	NR	0
MINES MRDS	TP		NR	NR	NR	NR	NR	0
HWTS	TP		NR	NR	NR	NR	NR	0
EDR HIGH RISK HISTORICAL RECORDS								
EDR Exclusive Records								
EDR MGP	1.000		0	0	0	0	NR	0
EDR Hist Auto	0.125		0	NR	NR	NR	NR	0
EDR Hist Cleaner	0.125		0	NR	NR	NR	NR	0
EDR RECOVERED GOVERNMENT ARCHIVES								
Exclusive Recovered Govt. Archives								
RGA LF	TP		NR	NR	NR	NR	NR	0
RGA LUST	TP		NR	NR	NR	NR	NR	0
- Totals --		0	8	52	18	3	0	81

MAP FINDINGS SUMMARY

Database	Search Distance (Miles)	Target Property	< 1/8	1/8 - 1/4	1/4 - 1/2	1/2 - 1	> 1	Total Plotted

NOTES:

TP = Target Property

NR = Not Requested at this Search Distance

Sites may be listed in more than one database

A1 **BOMANITE CORP** **RCRA-SQG** **1001967600**
232 S SCHNOOR AVE **FINDS** **CAR000070987**
< 1/8 **MADERA, CA 93637** **ECHO**
0.001 mi.
5 ft. **Site 1 of 3 in cluster A**

Relative:
Lower

Actual:
258 ft.

RCRA-SQG:

Date Form Received by Agency:	2000-04-19 00:00:00.0
Handler Name:	BOMANITE CORP
Handler Address:	232 S SCHNOOR AVE
Handler City,State,Zip:	MADERA, CA 93637
EPA ID:	CAR000070987
Contact Name:	ARMANDO GONZALEZ
Contact Address:	232 S SCHNOOR AVE
Contact City,State,Zip:	MADERA, CA 93637
Contact Telephone:	559-673-2411
Contact Fax:	Not reported
Contact Email:	Not reported
Contact Title:	Not reported
EPA Region:	09
Land Type:	Private
Federal Waste Generator Description:	Small Quantity Generator
Non-Notifier:	Not reported
Biennial Report Cycle:	Not reported
Accessibility:	Not reported
Active Site Indicator:	Handler Activities
State District Owner:	Not reported
State District:	Not reported
Mailing Address:	232 S SCHNOOR AVE
Mailing City,State,Zip:	MADERA, CA 93637
Owner Name:	RUSS INGERSOLL
Owner Type:	Private
Operator Name:	Not reported
Operator Type:	Not reported
Short-Term Generator Activity:	No
Importer Activity:	No
Mixed Waste Generator:	No
Transporter Activity:	No
Transfer Facility Activity:	No
Recycler Activity with Storage:	No
Small Quantity On-Site Burner Exemption:	No
Smelting Melting and Refining Furnace Exemption:	No
Underground Injection Control:	No
Off-Site Waste Receipt:	No
Universal Waste Indicator:	No
Universal Waste Destination Facility:	No
Federal Universal Waste:	No
Active Site Fed-Reg Treatment Storage and Disposal Facility:	Not reported
Active Site Converter Treatment storage and Disposal Facility:	Not reported
Active Site State-Reg Treatment Storage and Disposal Facility:	Not reported
Active Site State-Reg Handler:	---
Federal Facility Indicator:	Not reported
Hazardous Secondary Material Indicator:	NN
Sub-Part K Indicator:	Not reported
Commercial TSD Indicator:	No
Treatment Storage and Disposal Type:	Not reported
2018 GPRA Permit Baseline:	Not on the Baseline
2018 GPRA Renewals Baseline:	Not on the Baseline
Permit Renewals Workload Universe:	Not reported

BOMANITE CORP (Continued) **1001967600**

Permit Workload Universe:	Not reported
Permit Progress Universe:	Not reported
Post-Closure Workload Universe:	Not reported
Closure Workload Universe:	Not reported
202 GPRA Corrective Action Baseline:	No
Corrective Action Workload Universe:	No
Subject to Corrective Action Universe:	No
Non-TSDFs Where RCRA CA has Been Imposed Universe:	No
TSDFs Potentially Subject to CA Under 3004 (u)/(v) Universe:	No
TSDFs Only Subject to CA under Discretionary Auth Universe:	No
Corrective Action Priority Ranking:	No NCAPS ranking
Environmental Control Indicator:	No
Institutional Control Indicator:	No
Human Exposure Controls Indicator:	N/A
Groundwater Controls Indicator:	N/A
Operating TSDF Universe:	Not reported
Full Enforcement Universe:	Not reported
Significant Non-Complier Universe:	No
Unaddressed Significant Non-Complier Universe:	No
Addressed Significant Non-Complier Universe:	No
Significant Non-Complier With a Compliance Schedule Universe:	No
Financial Assurance Required:	Not reported
Handler Date of Last Change:	2002-10-07 16:36:52.0
Recognized Trader-Importer:	No
Recognized Trader-Exporter:	No
Importer of Spent Lead Acid Batteries:	No
Exporter of Spent Lead Acid Batteries:	No
Recycler Activity Without Storage:	Not reported
Manifest Broker:	Not reported
Sub-Part P Indicator:	No

Hazardous Waste Summary:

Waste Code:	D002
Waste Description:	CORROSIVE WASTE
Waste Code:	D007
Waste Description:	CHROMIUM
Waste Code:	F003
Waste Description:	THE FOLLOWING SPENT NONHALOGENATED SOLVENTS: XYLENE, ACETONE, ETHYL ACETATE, ETHYL BENZENE, ETHYL ETHER, METHYL ISOBUTYL KETONE, N-BUTYL ALCOHOL, CYCLOHEXANONE, AND METHANOL; ALL SPENT SOLVENT MIXTURES/BLENDS CONTAINING, BEFORE USE, ONLY THE ABOVE SPENT NONHALOGENATED SOLVENTS; AND ALL SPENT SOLVENT MIXTURES/BLENDS CONTAINING, BEFORE USE, ONE OR MORE OF THE ABOVE NONHALOGENATED SOLVENTS, AND A TOTAL OF TEN PERCENT OR MORE (BY VOLUME) OF ONE OR MORE OF THOSE SOLVENTS LISTED IN F001, F002, F004, AND F005; AND STILL BOTTOMS FROM THE RECOVERY OF THESE SPENT SOLVENTS AND SPENT SOLVENT MIXTURES.

Handler - Owner Operator:

Owner/Operator Indicator:	Owner
Owner/Operator Name:	RUSS INGERSOLL
Legal Status:	Private
Date Became Current:	Not reported

BOMANITE CORP (Continued) **1001967600**

Date Ended Current:	Not reported
Owner/Operator Address:	232 S SCHNOOR AVE
Owner/Operator City,State,Zip:	MADERA, CA 93637
Owner/Operator Telephone:	559-673-2411
Owner/Operator Telephone Ext:	Not reported
Owner/Operator Fax:	Not reported
Owner/Operator Email:	Not reported

Historic Generators:

Receive Date:	2000-04-19 00:00:00.0
Handler Name: BOMANITE CORP	
Federal Waste Generator Description:	Small Quantity Generator
State District Owner:	Not reported
Large Quantity Handler of Universal Waste:	No
Recognized Trader Importer:	No
Recognized Trader Exporter:	No
Spent Lead Acid Battery Importer:	No
Spent Lead Acid Battery Exporter:	No
Current Record:	Yes
Non Storage Recycler Activity:	Not reported
Electronic Manifest Broker:	Not reported

List of NAICS Codes and Descriptions:

NAICS Codes:	No NAICS Codes Found

Facility Has Received Notices of Violations:

Violations:	No Violations Found

Evaluation Action Summary:

Evaluations:	No Evaluations Found

FINDS:

Registry ID: 110002935600

Click Here:

Environmental Interest/Information System:

California Hazardous Waste Tracking System - Datamart (HWTS-DATAMART) provides California with information on hazardous waste shipments for generators, transporters, and treatment, storage, and disposal facilities.
RCRAInfo is a national information system that supports the Resource Conservation and Recovery Act (RCRA) program through the tracking of events and activities related to facilities that generate, transport, and treat, store, or dispose of hazardous waste. RCRAInfo allows RCRA program staff to track the notification, permit, compliance, and corrective action activities required under RCRA.

Click this hyperlink while viewing on your computer to access additional FINDS: detail in the EDR Site Report.

ECHO:

Envid:	1001967600
Registry ID:	110002935600
DFR URL:	http://echo.epa.gov/detailed-facility-report?fid=110002935600

BOMANITE CORP (Continued) **1001967600**

Name: BOMANITE CORP
Address: 232 S SCHNOOR AVE
City,State,Zip: MADERA, CA 93637

A2 WNW < 1/8 0.007 mi. 37 ft. | **FIRE STATION 2** | **SWEEPS UST** **U001589168**
200 SOUTH SCHNOOR ST | **HIST UST** **N/A**
MADERA, CA 93637

Site 2 of 3 in cluster A

Relative: Lower

Actual: 258 ft.

SWEEPS UST:

Name: MADERA CITY-FIRE STATION 2
Address: 200 S SCHNOOR ST
City: MADERA
Status: Active
Comp Number: 100228
Number: 9
Board Of Equalization: Not reported
Referral Date: 06-30-92
Action Date: 07-22-92
Created Date: 02-29-88
Owner Tank Id: 3
SWRCB Tank Id: 20-000-100228-001300
Tank Status: A
Capacity: 850
Active Date: Not reported
Tank Use: M.V. FUEL
STG: P
Content: OTHER
Number Of Tanks: 2

Name: MADERA CITY-FIRE STATION 2
Address: 200 S SCHNOOR ST
City: MADERA
Status: Active
Comp Number: 100228
Number: 9
Board Of Equalization: Not reported
Referral Date: 06-30-92
Action Date: 07-22-92
Created Date: 02-29-88
Owner Tank Id: 2
SWRCB Tank Id: 20-000-100228-001301
Tank Status: A
Capacity: 850
Active Date: Not reported
Tank Use: M.V. FUEL
STG: P
Content: OTHER
Number Of Tanks: Not reported

HIST UST:

Name: FIRE STATION 2
Address: 200 SOUTH SCHNOOR ST
City,State,Zip: MADERA, CA 93637
File Number: 00028ABE
URL: http://geotracker.waterboards.ca.gov/ustpdfs/pdf/00028ABE.pdf

FIRE STATION 2 (Continued) **U001589168**

Region:	STATE
Facility ID:	00000042555
Facility Type:	Gas Station
Other Type:	Not reported
Contact Name:	Not reported
Telephone:	2096748802
Owner Name:	CITY OF MADERA
Owner Address:	4020 AVIATION DRIVE
Owner City,St,Zip:	MADERA, CA 93637
Total Tanks:	0002

Tank Num:	001
Container Num:	2
Year Installed:	1978
Tank Capacity:	00001000
Tank Used for:	PRODUCT
Type of Fuel:	UNLEADED
Container Construction Thickness:	Not reported
Leak Detection:	Stock Inventor

Tank Num:	002
Container Num:	3
Year Installed:	1978
Tank Capacity:	00001000
Tank Used for:	PRODUCT
Type of Fuel:	DIESEL
Container Construction Thickness:	Not reported
Leak Detection:	Stock Inventor

Click here for Geo Tracker PDF:

A3
WNW
< 1/8
0.007 mi.
37 ft.

FIRE STATION #7- CITY OF MADERA
200 SOUTH SCHNOOR STREET
MADERA, CA 92637

CUPA Listings **S112870178**
HAZNET **N/A**
HWTS

Site 3 of 3 in cluster A

Relative:
Lower

Actual:
258 ft.

CUPA MADERA:

Name:	MADERA CITY FIRE STATION 2
Address:	200 SCHNOOR
City,State,Zip:	MADERA, CA
Contact Name:	City of Madera
Region:	MADERA
Facility ID:	FA0100228
Contact Phone:	5596731825

Detail:

Program Element Code:	2164
Decode for Current Status:	Not reported
Facility Id:	FA0100228
Common Name:	Oxygen
Current Status:	01
Program/Elements:	Haz Mat Inventory

HAZNET:

Name:	FIRE STATION #7- CITY OF MADERA
Address:	200 SOUTH SCHNOOR STREET

FIRE STATION #7- CITY OF MADERA (Continued) **S112870178**

Address 2:	Not reported
City,State,Zip:	MADERA, CA 926370000
Contact:	NICK BECK/DEPT OF FORESTRY
Telephone:	2096731825
Mailing Name:	Not reported
Mailing Address:	205 WEST FOURTH STREET
Year:	1996
Gepaid:	CAC001157344
TSD EPA ID:	CAD083166728
CA Waste Code:	223 - Unspecified oil-containing waste
Disposal Method:	R01 - Recycler
Tons:	0.1042

Additional Info:

Year:	1996
Gen EPA ID:	CAC001157344
Shipment Date:	19960213
Creation Date:	10/10/1996 0:00:00
Receipt Date:	19960216
Manifest ID:	93754525
Trans EPA ID:	CAL000084713
Trans Name:	Not reported
Trans 2 EPA ID:	Not reported
Trans 2 Name:	Not reported
TSDF EPA ID:	CAD083166728
Trans Name:	Not reported
TSDF Alt EPA ID:	CAD083166728
TSDF Alt Name:	Not reported
Waste Code Description:	223 - Unspecified oil-containing waste
RCRA Code:	Not reported
Meth Code:	R01 - Recycler
Quantity Tons:	0.1042
Waste Quantity:	25
Quantity Unit:	G
Additional Code 1:	Not reported
Additional Code 2:	Not reported
Additional Code 3:	Not reported
Additional Code 4:	Not reported
Additional Code 5:	Not reported

HWTS:

Name:	FIRE STATION #7- CITY OF MADERA
Address:	200 SOUTH SCHNOOR STREET
Address 2:	Not reported
City,State,Zip:	MADERA, CA 926370000
EPA ID:	CAC001157344
Inactive Date:	10/25/2000
Create Date:	01/10/1996
Last Act Date:	10/25/2000
Mailing Name:	Not reported
Mailing Address:	205 WEST FOURTH STREET
Mailing Address 2:	Not reported
Mailing City,State,Zip:	MADERA, CA 936370000

FIRE STATION #7- CITY OF MADERA (Continued) **S112870178**

Owner Name:	CITY OF MADERA
Owner Address:	205 WEST FOURTH STREET
Owner Address 2:	Not reported
Owner City,State,Zip:	MADERA, CA 936370000
Contact Name:	NICK BECK/DEPT OF FORESTRY
Contact Address:	200 SOUTH SCHNOOR STREET
Contact Address 2:	Not reported
City,State,Zip:	MADERA, CA 926370000

---

4 WNW < 1/8 0.075 mi. 398 ft. | **THOMAS PRODUCTS INC**
2140 INDUSTRIAL
MADERA, CA 93637 | **CUPA Listings** **S113062995**
HAZNET **N/A**
HWTS

Relative: Lower

Actual: 257 ft.

CUPA MADERA:

Name:	NUTRA BLEND
Address:	2140 INDUSTRIAL
City,State,Zip:	MADERA, CA
Contact Name:	Land O' Lakes, Inc.
Region:	MADERA
Facility ID:	FA0101379
Contact Phone:	5596616161

Detail:

Program Element Code:	2164
Decode for Current Status:	Not reported
Facility Id:	FA0101379
Common Name:	Ammonium chloride
Current Status:	01
Program/Elements:	Haz Mat Inventory
Program Element Code:	2164
Decode for Current Status:	Not reported
Facility Id:	FA0101379
Common Name:	Ammonium sulfate
Current Status:	01
Program/Elements:	Haz Mat Inventory
Program Element Code:	2164
Decode for Current Status:	Not reported
Facility Id:	FA0101379
Common Name:	Amylase
Current Status:	01
Program/Elements:	Haz Mat Inventory
Program Element Code:	2164
Decode for Current Status:	Not reported
Facility Id:	FA0101379
Common Name:	AVAILA COPPER, SEQUEST COPPER, COPPER PROTINATE
Current Status:	01
Program/Elements:	Haz Mat Inventory
Program Element Code:	2164
Decode for Current Status:	Not reported
Facility Id:	FA0101379
Common Name:	AVAILA IRON, SEQUEST IRON, IRON PROTINATE
Current Status:	01

THOMAS PRODUCTS INC (Continued) **S113062995**

Program/Elements: Haz Mat Inventory

Program Element Code: 2164
Decode for Current Status: Not reported
Facility Id: FA0101379
Common Name: AVAILA MANGANESE, SEQUEST MANGANESE, MANGANESE PROTINATE
Current Status: 01
Program/Elements: Haz Mat Inventory

Program Element Code: 2164
Decode for Current Status: Not reported
Facility Id: FA0101379
Common Name: Biotin
Current Status: 01
Program/Elements: Haz Mat Inventory

Program Element Code: 2164
Decode for Current Status: Not reported
Facility Id: FA0101379
Common Name: Bovatec
Current Status: 01
Program/Elements: Haz Mat Inventory

Program Element Code: 2164
Decode for Current Status: Not reported
Facility Id: FA0101379
Common Name: calcium chloride
Current Status: 01
Program/Elements: Haz Mat Inventory

Program Element Code: 2164
Decode for Current Status: Not reported
Facility Id: FA0101379
Common Name: Calcium iodate
Current Status: 01
Program/Elements: Haz Mat Inventory

Program Element Code: 2164
Decode for Current Status: Not reported
Facility Id: FA0101379
Common Name: Calcium Phosphate
Current Status: 01
Program/Elements: Haz Mat Inventory

Program Element Code: 2164
Decode for Current Status: Not reported
Facility Id: FA0101379
Common Name: Calcium Propionite
Current Status: 01
Program/Elements: Haz Mat Inventory

Program Element Code: 2164
Decode for Current Status: Not reported
Facility Id: FA0101379
Common Name: Choline Chloride
Current Status: 01
Program/Elements: Haz Mat Inventory

THOMAS PRODUCTS INC (Continued) **S113062995**

Program Element Code:	2164
Decode for Current Status:	Not reported
Facility Id:	FA0101379
Common Name:	CHROMAX
Current Status:	01
Program/Elements:	Haz Mat Inventory

Program Element Code:	2164
Decode for Current Status:	Not reported
Facility Id:	FA0101379
Common Name:	Cobalt Carbonate
Current Status:	01
Program/Elements:	Haz Mat Inventory

Program Element Code:	2164
Decode for Current Status:	Not reported
Facility Id:	FA0101379
Common Name:	Cobalt sulfate
Current Status:	01
Program/Elements:	Haz Mat Inventory

Program Element Code:	2164
Decode for Current Status:	Not reported
Facility Id:	FA0101379
Common Name:	Copper Carbonate
Current Status:	01
Program/Elements:	Haz Mat Inventory

Program Element Code:	2164
Decode for Current Status:	Not reported
Facility Id:	FA0101379
Common Name:	COPPER OXIDE
Current Status:	01
Program/Elements:	Haz Mat Inventory

Program Element Code:	2164
Decode for Current Status:	Not reported
Facility Id:	FA0101379
Common Name:	Copper sulfate
Current Status:	01
Program/Elements:	Haz Mat Inventory

Program Element Code:	2165
Decode for Current Status:	Not reported
Facility Id:	FA0101379
Common Name:	Not reported
Current Status:	01
Program/Elements:	Haz Mat Inventory - Exempt

Program Element Code:	2164
Decode for Current Status:	Not reported
Facility Id:	FA0101379
Common Name:	CTC-50
Current Status:	01
Program/Elements:	Haz Mat Inventory

Program Element Code:	2164

THOMAS PRODUCTS INC (Continued) **S113062995**

Decode for Current Status: Not reported
Facility Id: FA0101379
Common Name: DECOXX
Current Status: 01
Program/Elements: Haz Mat Inventory

Program Element Code: 2164
Decode for Current Status: Not reported
Facility Id: FA0101379
Common Name: Dicalcium Phosphate
Current Status: 01
Program/Elements: Haz Mat Inventory

Program Element Code: 2165
Decode for Current Status: Not reported
Facility Id: FA0101379
Common Name: DL Methionine
Current Status: 01
Program/Elements: Haz Mat Inventory - Exempt

Program Element Code: 2164
Decode for Current Status: Not reported
Facility Id: FA0101379
Common Name: Dry Mineral Joy Ultra Sweet
Current Status: 01
Program/Elements: Haz Mat Inventory

Program Element Code: 2164
Decode for Current Status: Not reported
Facility Id: FA0101379
Common Name: EDDI
Current Status: 01
Program/Elements: Haz Mat Inventory

Program Element Code: 2164
Decode for Current Status: Not reported
Facility Id: FA0101379
Common Name: Ethoxyquin
Current Status: 01
Program/Elements: Haz Mat Inventory

Program Element Code: 2164
Decode for Current Status: Not reported
Facility Id: FA0101379
Common Name: Gypsum
Current Status: 01
Program/Elements: Haz Mat Inventory

Program Element Code: 2164
Decode for Current Status: Not reported
Facility Id: FA0101379
Common Name: Iron Carbonate
Current Status: 01
Program/Elements: Haz Mat Inventory

Program Element Code: 2164
Decode for Current Status: Not reported

THOMAS PRODUCTS INC (Continued) **S113062995**

Facility Id:	FA0101379
Common Name:	Iron Oxide Red
Current Status:	01
Program/Elements:	Haz Mat Inventory
Program Element Code:	2164
Decode for Current Status:	Not reported
Facility Id:	FA0101379
Common Name:	Iron Sulfate
Current Status:	01
Program/Elements:	Haz Mat Inventory
Program Element Code:	2164
Decode for Current Status:	Not reported
Facility Id:	FA0101379
Common Name:	limestone
Current Status:	01
Program/Elements:	Haz Mat Inventory
Program Element Code:	2164
Decode for Current Status:	Not reported
Facility Id:	FA0101379
Common Name:	LIMESTONE, OYSTERSHELL FLOUR
Current Status:	01
Program/Elements:	Haz Mat Inventory
Program Element Code:	2164
Decode for Current Status:	Not reported
Facility Id:	FA0101379
Common Name:	Lysine
Current Status:	01
Program/Elements:	Haz Mat Inventory
Program Element Code:	2164
Decode for Current Status:	Not reported
Facility Id:	FA0101379
Common Name:	Magnesium Oxide
Current Status:	01
Program/Elements:	Haz Mat Inventory
Program Element Code:	2164
Decode for Current Status:	Not reported
Facility Id:	FA0101379
Common Name:	Magnesium Sulfate
Current Status:	01
Program/Elements:	Haz Mat Inventory
Program Element Code:	2164
Decode for Current Status:	Not reported
Facility Id:	FA0101379
Common Name:	Maltrin 100
Current Status:	01
Program/Elements:	Haz Mat Inventory
Program Element Code:	2165
Decode for Current Status:	Not reported
Facility Id:	FA0101379

THOMAS PRODUCTS INC (Continued) **S113062995**

Common Name: Manganese Sulfate
Current Status: 01
Program/Elements: Haz Mat Inventory - Exempt

Program Element Code: 2164
Decode for Current Status: Not reported
Facility Id: FA0101379
Common Name: Manganous oxide
Current Status: 01
Program/Elements: Haz Mat Inventory

Program Element Code: 2164
Decode for Current Status: Not reported
Facility Id: FA0101379
Common Name: MAP
Current Status: 01
Program/Elements: Haz Mat Inventory

Program Element Code: 2164
Decode for Current Status: Not reported
Facility Id: FA0101379
Common Name: Mineral Oil
Current Status: 01
Program/Elements: Haz Mat Inventory

Program Element Code: 2164
Decode for Current Status: Not reported
Facility Id: FA0101379
Common Name: Monosodium phosphate
Current Status: 01
Program/Elements: Haz Mat Inventory

Program Element Code: 2164
Decode for Current Status: Not reported
Facility Id: FA0101379
Common Name: Niacin
Current Status: 01
Program/Elements: Haz Mat Inventory

Program Element Code: 2164
Decode for Current Status: Not reported
Facility Id: FA0101379
Common Name: Pantothenic acid
Current Status: 01
Program/Elements: Haz Mat Inventory

Program Element Code: 2164
Decode for Current Status: Not reported
Facility Id: FA0101379
Common Name: Potassium Iodide
Current Status: 01
Program/Elements: Haz Mat Inventory

Program Element Code: 2164
Decode for Current Status: Not reported
Facility Id: FA0101379
Common Name: Propane

THOMAS PRODUCTS INC (Continued) **S113062995**

Current Status: 01
Program/Elements: Haz Mat Inventory

Program Element Code: 2164
Decode for Current Status: Not reported
Facility Id: FA0101379
Common Name: RIBOFLAVIN
Current Status: 01
Program/Elements: Haz Mat Inventory

Program Element Code: 2165
Decode for Current Status: Not reported
Facility Id: FA0101379
Common Name: Rumensin
Current Status: 01
Program/Elements: Haz Mat Inventory - Exempt

Program Element Code: 2164
Decode for Current Status: Not reported
Facility Id: FA0101379
Common Name: Salt
Current Status: 01
Program/Elements: Haz Mat Inventory

Program Element Code: 2164
Decode for Current Status: Not reported
Facility Id: FA0101379
Common Name: Selenium
Current Status: 01
Program/Elements: Haz Mat Inventory

Program Element Code: 2164
Decode for Current Status: Not reported
Facility Id: FA0101379
Common Name: Sipernat
Current Status: 01
Program/Elements: Haz Mat Inventory

Program Element Code: 2164
Decode for Current Status: Not reported
Facility Id: FA0101379
Common Name: Soda Ash
Current Status: 01
Program/Elements: Haz Mat Inventory

Program Element Code: 2164
Decode for Current Status: Not reported
Facility Id: FA0101379
Common Name: Sulfer
Current Status: 01
Program/Elements: Haz Mat Inventory

Program Element Code: 2164
Decode for Current Status: Not reported
Facility Id: FA0101379
Common Name: Thiamine
Current Status: 01

THOMAS PRODUCTS INC (Continued) **S113062995**

Program/Elements: Haz Mat Inventory

Program Element Code: 2164
Decode for Current Status: Not reported
Facility Id: FA0101379
Common Name: TRIBASIC COPPER CHLORIDE
Current Status: 01
Program/Elements: Haz Mat Inventory

Program Element Code: 2164
Decode for Current Status: Not reported
Facility Id: FA0101379
Common Name: Tylan 100
Current Status: 01
Program/Elements: Haz Mat Inventory

Program Element Code: 2164
Decode for Current Status: Not reported
Facility Id: FA0101379
Common Name: Urea
Current Status: 01
Program/Elements: Haz Mat Inventory

Program Element Code: 2164
Decode for Current Status: Not reported
Facility Id: FA0101379
Common Name: Vitamin A
Current Status: 01
Program/Elements: Haz Mat Inventory

Program Element Code: 2164
Decode for Current Status: Not reported
Facility Id: FA0101379
Common Name: Vitamin B12
Current Status: 01
Program/Elements: Haz Mat Inventory

Program Element Code: 2164
Decode for Current Status: Not reported
Facility Id: FA0101379
Common Name: VITAMIN C
Current Status: 01
Program/Elements: Haz Mat Inventory

Program Element Code: 2164
Decode for Current Status: Not reported
Facility Id: FA0101379
Common Name: Vitamin D
Current Status: 01
Program/Elements: Haz Mat Inventory

Program Element Code: 2164
Decode for Current Status: Not reported
Facility Id: FA0101379
Common Name: VITAMIN E
Current Status: 01
Program/Elements: Haz Mat Inventory

THOMAS PRODUCTS INC (Continued) **S113062995**

Program Element Code:	2165
Decode for Current Status:	Not reported
Facility Id:	FA0101379
Common Name:	Not reported
Current Status:	01
Program/Elements:	Haz Mat Inventory - Exempt

Program Element Code:	2165
Decode for Current Status:	Not reported
Facility Id:	FA0101379
Common Name:	Yeast culture
Current Status:	01
Program/Elements:	Haz Mat Inventory - Exempt

Program Element Code:	2164
Decode for Current Status:	Not reported
Facility Id:	FA0101379
Common Name:	Zinc Oxide
Current Status:	01
Program/Elements:	Haz Mat Inventory

Program Element Code:	2164
Decode for Current Status:	Not reported
Facility Id:	FA0101379
Common Name:	Zinc Sulfate
Current Status:	01
Program/Elements:	Haz Mat Inventory

Program Element Code:	2164
Decode for Current Status:	Not reported
Facility Id:	FA0101379
Common Name:	ZINPRO, ZINC METHIONINE, ZINC PROTIONATE
Current Status:	01
Program/Elements:	Haz Mat Inventory

HAZNET:

Name:	THOMAS PRODUCTS INC
Address:	2140 INDUSTRIAL
Address 2:	Not reported
City,State,Zip:	MADERA, CA 936370000
Contact:	CLAY SAMPER/PLANT MANAGER
Telephone:	5596616161
Mailing Name:	Not reported
Mailing Address:	2140 W INDUSTRIAL AVE

Year:	1999
Gepaid:	CAL000110929
TSD EPA ID:	CAD028409019
CA Waste Code:	141 - Off-specification, aged or surplus inorganics
Disposal Method:	H01 - Transfer Station
Tons:	0.4587

Year:	1997
Gepaid:	CAL000110929
TSD EPA ID:	CAD000088252
CA Waste Code:	141 - Off-specification, aged or surplus inorganics

THOMAS PRODUCTS INC (Continued) **S113062995**

Disposal Method:	H01 - Transfer Station
Tons:	0.2293
Year:	1996
Gepaid:	CAL000110929
TSD EPA ID:	CAD980675276
CA Waste Code:	181 - Other inorganic solid waste
Disposal Method:	*** - Invalid Code
Tons:	6.74
Year:	1996
Gepaid:	CAL000110929
TSD EPA ID:	CAT080022148
CA Waste Code:	181 - Other inorganic solid waste
Disposal Method:	H01 - Transfer Station
Tons:	5
Year:	1996
Gepaid:	CAL000110929
TSD EPA ID:	CAD980675276
CA Waste Code:	181 - Other inorganic solid waste
Disposal Method:	D80 - Disposal, Land Fill
Tons:	365.53
Year:	1995
Gepaid:	CAL000110929
TSD EPA ID:	CAD000088252
CA Waste Code:	141 - Off-specification, aged or surplus inorganics
Disposal Method:	H01 - Transfer Station
Tons:	0.3752
Year:	1993
Gepaid:	CAL000110929
TSD EPA ID:	CAD000088252
CA Waste Code:	214 - Unspecified solvent mixture
Disposal Method:	H01 - Transfer Station
Tons:	0.198

Additional Info:

Year:	1996
Gen EPA ID:	CAL000110929
Shipment Date:	19960411
Creation Date:	10/16/1996 0:00:00
Receipt Date:	19960417
Manifest ID:	95878046
Trans EPA ID:	CAD063547996
Trans Name:	Not reported
Trans 2 EPA ID:	CAD063547996
Trans 2 Name:	Not reported
TSDF EPA ID:	CAT080022148
Trans Name:	Not reported
TSDF Alt EPA ID:	Not reported
TSDF Alt Name:	Not reported
Waste Code Description:	181 - Other inorganic solid waste Organics
RCRA Code:	Not reported

THOMAS PRODUCTS INC (Continued) **S113062995**

Meth Code:	H01 - Transfer Station
Quantity Tons:	5
Waste Quantity:	10000
Quantity Unit:	P
Additional Code 1:	Not reported
Additional Code 2:	Not reported
Additional Code 3:	Not reported
Additional Code 4:	Not reported
Additional Code 5:	Not reported
Shipment Date:	19960216
Creation Date:	10/16/1996 0:00:00
Receipt Date:	19960216
Manifest ID:	95917877
Trans EPA ID:	CAD063547996
Trans Name:	Not reported
Trans 2 EPA ID:	Not reported
Trans 2 Name:	Not reported
TSDF EPA ID:	CAD980675276
Trans Name:	Not reported
TSDF Alt EPA ID:	CAD980675276
TSDF Alt Name:	Not reported
Waste Code Description:	181 - Other inorganic solid waste Organics
RCRA Code:	Not reported
Meth Code:	D80 - Disposal, Land Fill
Quantity Tons:	16.14
Waste Quantity:	16.14
Quantity Unit:	T
Additional Code 1:	Not reported
Additional Code 2:	Not reported
Additional Code 3:	Not reported
Additional Code 4:	Not reported
Additional Code 5:	Not reported
Shipment Date:	19960216
Creation Date:	10/16/1996 0:00:00
Receipt Date:	19960216
Manifest ID:	95917878
Trans EPA ID:	CAD063547996
Trans Name:	Not reported
Trans 2 EPA ID:	Not reported
Trans 2 Name:	Not reported
TSDF EPA ID:	CAD980675276
Trans Name:	Not reported
TSDF Alt EPA ID:	CAD980675276
TSDF Alt Name:	Not reported
Waste Code Description:	181 - Other inorganic solid waste Organics
RCRA Code:	Not reported
Meth Code:	D80 - Disposal, Land Fill
Quantity Tons:	19.17
Waste Quantity:	19.17
Quantity Unit:	T
Additional Code 1:	Not reported
Additional Code 2:	Not reported
Additional Code 3:	Not reported
Additional Code 4:	Not reported
Additional Code 5:	Not reported

THOMAS PRODUCTS INC (Continued) **S113062995**

Shipment Date:	19960216
Creation Date:	10/16/1996 0:00:00
Receipt Date:	19960219
Manifest ID:	95917879
Trans EPA ID:	CAD063547996
Trans Name:	Not reported
Trans 2 EPA ID:	Not reported
Trans 2 Name:	Not reported
TSDF EPA ID:	CAD980675276
Trans Name:	Not reported
TSDF Alt EPA ID:	CAD980675276
TSDF Alt Name:	Not reported
Waste Code Description:	181 - Other inorganic solid waste Organics
RCRA Code:	Not reported
Meth Code:	D80 - Disposal, Land Fill
Quantity Tons:	23.33
Waste Quantity:	23.33
Quantity Unit:	T
Additional Code 1:	Not reported
Additional Code 2:	Not reported
Additional Code 3:	Not reported
Additional Code 4:	Not reported
Additional Code 5:	Not reported

Shipment Date:	19960215
Creation Date:	10/16/1996 0:00:00
Receipt Date:	19960215
Manifest ID:	95917907
Trans EPA ID:	CAD063547996
Trans Name:	Not reported
Trans 2 EPA ID:	Not reported
Trans 2 Name:	Not reported
TSDF EPA ID:	CAD980675276
Trans Name:	Not reported
TSDF Alt EPA ID:	CAD980675276
TSDF Alt Name:	Not reported
Waste Code Description:	181 - Other inorganic solid waste Organics
RCRA Code:	Not reported
Meth Code:	*** - Invalid Code
Quantity Tons:	6.74
Waste Quantity:	6.74
Quantity Unit:	T
Additional Code 1:	Not reported
Additional Code 2:	Not reported
Additional Code 3:	Not reported
Additional Code 4:	Not reported
Additional Code 5:	Not reported

Shipment Date:	19960215
Creation Date:	10/16/1996 0:00:00
Receipt Date:	19960216
Manifest ID:	95917875
Trans EPA ID:	CAD063547996
Trans Name:	Not reported
Trans 2 EPA ID:	Not reported
Trans 2 Name:	Not reported
TSDF EPA ID:	CAD980675276

THOMAS PRODUCTS INC (Continued) **S113062995**

Trans Name:	Not reported
TSDF Alt EPA ID:	CAD980675276
TSDF Alt Name:	Not reported
Waste Code Description:	181 - Other inorganic solid waste Organics
RCRA Code:	Not reported
Meth Code:	D80 - Disposal, Land Fill
Quantity Tons:	7.99
Waste Quantity:	7.99
Quantity Unit:	T
Additional Code 1:	Not reported
Additional Code 2:	Not reported
Additional Code 3:	Not reported
Additional Code 4:	Not reported
Additional Code 5:	Not reported
Shipment Date:	19960215
Creation Date:	10/16/1996 0:00:00
Receipt Date:	19960215
Manifest ID:	95917906
Trans EPA ID:	CAD063547996
Trans Name:	Not reported
Trans 2 EPA ID:	Not reported
Trans 2 Name:	Not reported
TSDF EPA ID:	CAD980675276
Trans Name:	Not reported
TSDF Alt EPA ID:	CAD980675276
TSDF Alt Name:	Not reported
Waste Code Description:	181 - Other inorganic solid waste Organics
RCRA Code:	Not reported
Meth Code:	D80 - Disposal, Land Fill
Quantity Tons:	18.83
Waste Quantity:	18.83
Quantity Unit:	T
Additional Code 1:	Not reported
Additional Code 2:	Not reported
Additional Code 3:	Not reported
Additional Code 4:	Not reported
Additional Code 5:	Not reported
Shipment Date:	19960214
Creation Date:	10/16/1996 0:00:00
Receipt Date:	19960215
Manifest ID:	95917905
Trans EPA ID:	CAD063547996
Trans Name:	Not reported
Trans 2 EPA ID:	Not reported
Trans 2 Name:	Not reported
TSDF EPA ID:	CAD980675276
Trans Name:	Not reported
TSDF Alt EPA ID:	CAD980675276
TSDF Alt Name:	Not reported
Waste Code Description:	181 - Other inorganic solid waste Organics
RCRA Code:	Not reported
Meth Code:	D80 - Disposal, Land Fill
Quantity Tons:	14.95
Waste Quantity:	14.95
Quantity Unit:	T

THOMAS PRODUCTS INC (Continued) **S113062995**

Additional Code 1:	Not reported
Additional Code 2:	Not reported
Additional Code 3:	Not reported
Additional Code 4:	Not reported
Additional Code 5:	Not reported
Shipment Date:	19960214
Creation Date:	10/16/1996 0:00:00
Receipt Date:	19960214
Manifest ID:	95917904
Trans EPA ID:	CAD063547996
Trans Name:	Not reported
Trans 2 EPA ID:	Not reported
Trans 2 Name:	Not reported
TSDF EPA ID:	CAD980675276
Trans Name:	Not reported
TSDF Alt EPA ID:	CAD980675276
TSDF Alt Name:	Not reported
Waste Code Description:	181 - Other inorganic solid waste Organics
RCRA Code:	Not reported
Meth Code:	D80 - Disposal, Land Fill
Quantity Tons:	16.34
Waste Quantity:	16.34
Quantity Unit:	T
Additional Code 1:	Not reported
Additional Code 2:	Not reported
Additional Code 3:	Not reported
Additional Code 4:	Not reported
Additional Code 5:	Not reported
Shipment Date:	19960214
Creation Date:	10/16/1996 0:00:00
Receipt Date:	19960214
Manifest ID:	95917902
Trans EPA ID:	CAD063547996
Trans Name:	Not reported
Trans 2 EPA ID:	Not reported
Trans 2 Name:	Not reported
TSDF EPA ID:	CAD980675276
Trans Name:	Not reported
TSDF Alt EPA ID:	CAD980675276
TSDF Alt Name:	Not reported
Waste Code Description:	181 - Other inorganic solid waste Organics
RCRA Code:	Not reported
Meth Code:	D80 - Disposal, Land Fill
Quantity Tons:	12.08
Waste Quantity:	12.08
Quantity Unit:	T
Additional Code 1:	Not reported
Additional Code 2:	Not reported
Additional Code 3:	Not reported
Additional Code 4:	Not reported
Additional Code 5:	Not reported

Additional Info:

Year:	1997
Gen EPA ID:	CAL000110929

THOMAS PRODUCTS INC (Continued) **S113062995**

Shipment Date:	19970328
Creation Date:	6/26/1997 0:00:00
Receipt Date:	19970404
Manifest ID:	93557922
Trans EPA ID:	CA0000646497
Trans Name:	Not reported
Trans 2 EPA ID:	Not reported
Trans 2 Name:	Not reported
TSDF EPA ID:	CAD000088252
Trans Name:	Not reported
TSDF Alt EPA ID:	Not reported
TSDF Alt Name:	Not reported
Waste Code Description:	141 - Off-specification, aged, or surplus inorganics
RCRA Code:	D001
Meth Code:	H01 - Transfer Station
Quantity Tons:	0.2293
Waste Quantity:	55
Quantity Unit:	G
Additional Code 1:	Not reported
Additional Code 2:	Not reported
Additional Code 3:	Not reported
Additional Code 4:	Not reported
Additional Code 5:	Not reported

Additional Info:

Year:	1995
Gen EPA ID:	CAL000110929

Shipment Date:	19950906
Creation Date:	4/1/1996 0:00:00
Receipt Date:	19950907
Manifest ID:	93557717
Trans EPA ID:	CA0000646497
Trans Name:	Not reported
Trans 2 EPA ID:	Not reported
Trans 2 Name:	Not reported
TSDF EPA ID:	CAD000088252
Trans Name:	Not reported
TSDF Alt EPA ID:	Not reported
TSDF Alt Name:	Not reported
Waste Code Description:	141 - Off-specification, aged, or surplus inorganics
RCRA Code:	D001
Meth Code:	H01 - Transfer Station
Quantity Tons:	0.2293
Waste Quantity:	55
Quantity Unit:	G
Additional Code 1:	Not reported
Additional Code 2:	Not reported
Additional Code 3:	Not reported
Additional Code 4:	Not reported
Additional Code 5:	Not reported

Shipment Date:	19950906
Creation Date:	4/1/1996 0:00:00
Receipt Date:	19950907
Manifest ID:	93557717
Trans EPA ID:	CA0000646497

THOMAS PRODUCTS INC (Continued) **S113062995**

Trans Name:	Not reported
Trans 2 EPA ID:	Not reported
Trans 2 Name:	Not reported
TSDF EPA ID:	CAD000088252
Trans Name:	Not reported
TSDF Alt EPA ID:	Not reported
TSDF Alt Name:	Not reported
Waste Code Description:	141 - Off-specification, aged, or surplus inorganics
RCRA Code:	Not reported
Meth Code:	H01 - Transfer Station
Quantity Tons:	0.1459
Waste Quantity:	35
Quantity Unit:	G
Additional Code 1:	Not reported
Additional Code 2:	Not reported
Additional Code 3:	Not reported
Additional Code 4:	Not reported
Additional Code 5:	Not reported

Additional Info:

Year:	1993
Gen EPA ID:	CAL000110929
Shipment Date:	19931020
Creation Date:	9/13/1995 0:00:00
Receipt Date:	19931021
Manifest ID:	92466303
Trans EPA ID:	CAD982526857
Trans Name:	Not reported
Trans 2 EPA ID:	Not reported
Trans 2 Name:	Not reported
TSDF EPA ID:	CAD000088252
Trans Name:	Not reported
TSDF Alt EPA ID:	Not reported
TSDF Alt Name:	Not reported
Waste Code Description:	214 - Unspecified solvent mixture
RCRA Code:	D001
Meth Code:	H01 - Transfer Station
Quantity Tons:	0.198
Waste Quantity:	55
Quantity Unit:	G
Additional Code 1:	Not reported
Additional Code 2:	Not reported
Additional Code 3:	Not reported
Additional Code 4:	Not reported
Additional Code 5:	Not reported

Additional Info:

Year:	1999
Gen EPA ID:	CAL000110929
Shipment Date:	19991130
Creation Date:	2/15/2000 0:00:00
Receipt Date:	19991213
Manifest ID:	99106254
Trans EPA ID:	CA0000646497

THOMAS PRODUCTS INC (Continued) **S113062995**

Trans Name:	Not reported
Trans 2 EPA ID:	CAD981634116
Trans 2 Name:	Not reported
TSDF EPA ID:	CAD028409019
Trans Name:	Not reported
TSDF Alt EPA ID:	Not reported
TSDF Alt Name:	Not reported
Waste Code Description:	141 - Off-specification, aged, or surplus inorganics
RCRA Code:	D001
Meth Code:	H01 - Transfer Station
Quantity Tons:	0.4587
Waste Quantity:	110
Quantity Unit:	G
Additional Code 1:	Not reported
Additional Code 2:	Not reported
Additional Code 3:	Not reported
Additional Code 4:	Not reported
Additional Code 5:	Not reported

HWTS:

Name:	THOMAS PRODUCTS INC
Address:	2140 INDUSTRIAL
Address 2:	Not reported
City,State,Zip:	MADERA, CA 936370000
EPA ID:	CAL000110929
Inactive Date:	06/30/2000
Create Date:	10/18/1993
Last Act Date:	01/22/2001
Mailing Name:	Not reported
Mailing Address:	2140 W INDUSTRIAL AVE
Mailing Address 2:	Not reported
Mailing City,State,Zip:	MADERA, CA 936370000
Owner Name:	THOMAS PRODUCTS INC
Owner Address:	2140 INDUSTRIAL
Owner Address 2:	Not reported
Owner City,State,Zip:	MADERA, CA --
Contact Name:	CLAY SAMPER/PLANT MANAGER
Contact Address:	INACTIVE PER VQ00 - BMI
Contact Address 2:	Not reported
City,State,Zip:	MADERA, CA 936370000

B5 **SEALED AIR CORPORATION** **RCRA NonGen / NLR** **1024798097**
SSE **1835 W ALMOND AVE** **CAL000195855**
< 1/8 **MADERA, CA 93637**
0.125 mi.
660 ft. **Site 1 of 4 in cluster B**

Relative:
Lower

Actual:
259 ft.

RCRA NonGen / NLR:

Date Form Received by Agency:		1999-02-11 00:00:00.0
Handler Name:	SEALED AIR CORPORATION	
Handler Address:		1835 W ALMOND AVE
Handler City,State,Zip:		MADERA, CA 93637-0000
EPA ID:		CAL000195855
Contact Name:		DANIEL GOMEZ
Contact Address:		1835 W ALMOND AVE
Contact City,State,Zip:		MADERA, CA 93637-0000
Contact Telephone:		559-514-2130

SEALED AIR CORPORATION (Continued) **1024798097**

Contact Fax:	Not reported
Contact Email:	DANIEL.GOMEZ@SEALEDAIR.COM
Contact Title:	Not reported
EPA Region:	09
Land Type:	Not reported
Federal Waste Generator Description:	Not a generator, verified
Non-Notifier:	Not reported
Biennial Report Cycle:	Not reported
Accessibility:	Not reported
Active Site Indicator:	Handler Activities
State District Owner:	Not reported
State District:	Not reported
Mailing Address:	1835 W ALMOND AVE
Mailing City,State,Zip:	MADERA, CA 93637-0000
Owner Name:	SEALED AIR CORPORATION
Owner Type:	Other
Operator Name:	DANIEL GOMEZ
Operator Type:	Other
Short-Term Generator Activity:	No
Importer Activity:	No
Mixed Waste Generator:	No
Transporter Activity:	No
Transfer Facility Activity:	No
Recycler Activity with Storage:	No
Small Quantity On-Site Burner Exemption:	No
Smelting Melting and Refining Furnace Exemption:	No
Underground Injection Control:	No
Off-Site Waste Receipt:	No
Universal Waste Indicator:	Yes
Universal Waste Destination Facility:	Yes
Federal Universal Waste:	No
Active Site Fed-Reg Treatment Storage and Disposal Facility:	Not reported
Active Site Converter Treatment storage and Disposal Facility:	Not reported
Active Site State-Reg Treatment Storage and Disposal Facility:	Not reported
Active Site State-Reg Handler:	---
Federal Facility Indicator:	Not reported
Hazardous Secondary Material Indicator:	N
Sub-Part K Indicator:	Not reported
Commercial TSD Indicator:	No
Treatment Storage and Disposal Type:	Not reported
2018 GPRA Permit Baseline:	Not on the Baseline
2018 GPRA Renewals Baseline:	Not on the Baseline
Permit Renewals Workload Universe:	Not reported
Permit Workload Universe:	Not reported
Permit Progress Universe:	Not reported
Post-Closure Workload Universe:	Not reported
Closure Workload Universe:	Not reported
202 GPRA Corrective Action Baseline:	No
Corrective Action Workload Universe:	No
Subject to Corrective Action Universe:	No
Non-TSDFs Where RCRA CA has Been Imposed Universe:	No
TSDFs Potentially Subject to CA Under 3004 (u)/(v) Universe:	No
TSDFs Only Subject to CA under Discretionary Auth Universe:	No
Corrective Action Priority Ranking:	No NCAPS ranking
Environmental Control Indicator:	No
Institutional Control Indicator:	No
Human Exposure Controls Indicator:	N/A

SEALED AIR CORPORATION (Continued) **1024798097**

Groundwater Controls Indicator:	N/A
Operating TSDF Universe:	Not reported
Full Enforcement Universe:	Not reported
Significant Non-Complier Universe:	No
Unaddressed Significant Non-Complier Universe:	No
Addressed Significant Non-Complier Universe:	No
Significant Non-Complier With a Compliance Schedule Universe:	No
Financial Assurance Required:	Not reported
Handler Date of Last Change:	2018-09-05 15:44:24.0
Recognized Trader-Importer:	No
Recognized Trader-Exporter:	No
Importer of Spent Lead Acid Batteries:	No
Exporter of Spent Lead Acid Batteries:	No
Recycler Activity Without Storage:	No
Manifest Broker:	No
Sub-Part P Indicator:	No

Handler - Owner Operator:

Owner/Operator Indicator:	Owner
Owner/Operator Name:	SEALED AIR CORPORATION
Legal Status:	Other
Date Became Current:	Not reported
Date Ended Current:	Not reported
Owner/Operator Address:	2415 CASCADE POINT BOULEVARD
Owner/Operator City,State,Zip:	CHARLOTTE, NC 28208
Owner/Operator Telephone:	980-221-3235
Owner/Operator Telephone Ext:	Not reported
Owner/Operator Fax:	Not reported
Owner/Operator Email:	Not reported

Owner/Operator Indicator:	Operator
Owner/Operator Name:	DANIEL GOMEZ
Legal Status:	Other
Date Became Current:	Not reported
Date Ended Current:	Not reported
Owner/Operator Address:	1835 W ALMOND AVE
Owner/Operator City,State,Zip:	MADERA, CA 93637-0000
Owner/Operator Telephone:	559-514-2130
Owner/Operator Telephone Ext:	Not reported
Owner/Operator Fax:	Not reported
Owner/Operator Email:	Not reported

Historic Generators:

Receive Date:	1999-02-11 00:00:00.0
Handler Name: SEALED AIR CORPORATION	
Federal Waste Generator Description:	Not a generator, verified
State District Owner:	Not reported
Large Quantity Handler of Universal Waste:	No
Recognized Trader Importer:	No
Recognized Trader Exporter:	No
Spent Lead Acid Battery Importer:	No
Spent Lead Acid Battery Exporter:	No
Current Record:	Yes
Non Storage Recycler Activity:	Not reported
Electronic Manifest Broker:	Not reported

SEALED AIR CORPORATION (Continued) **1024798097**

List of NAICS Codes and Descriptions:

NAICS Code:	326121
NAICS Description:	UNLAMINATED PLASTICS PROFILE SHAPE MANUFACTURING
NAICS Code:	326122
NAICS Description:	PLASTICS PIPE AND PIPE FITTING MANUFACTURING
NAICS Code:	32615
NAICS Description:	URETHANE AND OTHER FOAM PRODUCT (EXCEPT POLYSTYRENE) MANUFACTURING
NAICS Code:	326199
NAICS Description:	ALL OTHER PLASTICS PRODUCT MANUFACTURING
NAICS Code:	337215
NAICS Description:	SHOWCASE, PARTITION, SHELVING, AND LOCKER MANUFACTURING
NAICS Code:	339932
NAICS Description:	GAME, TOY, AND CHILDREN'S VEHICLE MANUFACTURING

Facility Has Received Notices of Violations:
Violations: No Violations Found

Evaluation Action Summary:
Evaluations: No Evaluations Found

B6 **SEALED AIR CORPORATION** **CERS HAZ WASTE** **1006825950**
SSE **1835 WEST ALMOND AVENUE (@ SCHNOOR)** **ICIS** **N/A**
< 1/8 **MADERA, CA 93637** **US AIRS**
0.125 mi. **FINDS**
660 ft. **Site 2 of 4 in cluster B** **ECHO**
CUPA Listings
Relative: **EMI**
Lower **NPDES**
Actual: **CIWQS**
259 ft. **CERS**

CERS HAZ WASTE:

Name:	SEALED AIR CORPORATION
Address:	1835 W ALMOND AVE
City,State,Zip:	MADERA, CA 93637
Site ID:	401869
CERS ID:	10426066
CERS Description:	Hazardous Chemical Management
Name:	SEALED AIR CORPORATION
Address:	1835 W ALMOND AVE
City,State,Zip:	MADERA, CA 93637
Site ID:	401869
CERS ID:	10426066
CERS Description:	Hazardous Waste Generator

ICIS:

Enforcement Action ID:	09-2007-0093
FRS ID:	110013849979
Action Name:	Sealed Air Corporation

SEALED AIR CORPORATION (Continued) **1006825950**

Facility Name:	SEALED AIR - MADERA
Facility Address:	1835 WEST ALMOND AVENUE MADERA, CA 93637
Enforcement Action Type:	CAA 113D1 Action For Penalty - 112(r) Expedited Settlement Program
Facility County:	MADERA
Program System Acronym:	ICIS
Enforcement Action Forum Desc:	Administrative - Formal
EA Type Code:	113D1E
Facility SIC Code:	2671
Federal Facility ID:	Not reported
Latitude in Decimal Degrees:	36.94558
Longitude in Decimal Degrees:	-120.075601
Permit Type Desc:	Not reported
Program System Acronym:	600027612
Facility NAICS Code:	Not reported
Tribal Land Code:	Not reported

Facility Name:	SEALED AIR - MADERA
Address:	1835 WEST ALMOND AVENUE (@ SCHNOOR)
Tribal Indicator:	N
Fed Facility:	Not reported
NAIC Code:	Not reported
SIC Code:	2671

Facility Name:	SEALED AIR - MADERA
Address:	1835 WEST ALMOND AVENUE (@ SCHNOOR)
Tribal Indicator:	N
Fed Facility:	Not reported
NAIC Code:	Not reported
SIC Code:	4783

Facility Name:	SEALED AIR - MADERA
Address:	1835 WEST ALMOND AVENUE (@ SCHNOOR)
Tribal Indicator:	N
Fed Facility:	Not reported
NAIC Code:	Not reported
SIC Code:	2671

Facility Name:	SEALED AIR - MADERA
Address:	1835 WEST ALMOND AVENUE (@ SCHNOOR)
Tribal Indicator:	N
Fed Facility:	Not reported
NAIC Code:	Not reported
SIC Code:	4783

Facility Name:	SEALED AIR - MADERA
Address:	1835 WEST ALMOND AVENUE (@ SCHNOOR)
Tribal Indicator:	N
Fed Facility:	Not reported
NAIC Code:	Not reported
SIC Code:	2671

Facility Name:	SEALED AIR - MADERA
Address:	1835 WEST ALMOND AVENUE (@ SCHNOOR)
Tribal Indicator:	N
Fed Facility:	Not reported

SEALED AIR CORPORATION (Continued) **1006825950**

NAIC Code: Not reported
SIC Code: 4783

Facility Name: SEALED AIR - MADERA
Address: 1835 WEST ALMOND AVENUE (@ SCHNOOR)
Tribal Indicator: N
Fed Facility: Not reported
NAIC Code: Not reported
SIC Code: 2671

Facility Name: SEALED AIR - MADERA
Address: 1835 WEST ALMOND AVENUE (@ SCHNOOR)
Tribal Indicator: N
Fed Facility: Not reported
NAIC Code: Not reported
SIC Code: 4783

Facility Name: SEALED AIR - MADERA
Address: 1835 WEST ALMOND AVENUE (@ SCHNOOR)
Tribal Indicator: N
Fed Facility: Not reported
NAIC Code: Not reported
SIC Code: 2671

Facility Name: SEALED AIR - MADERA
Address: 1835 WEST ALMOND AVENUE (@ SCHNOOR)
Tribal Indicator: N
Fed Facility: Not reported
NAIC Code: Not reported
SIC Code: 4783

Facility Name: SEALED AIR - MADERA
Address: 1835 WEST ALMOND AVENUE (@ SCHNOOR)
Tribal Indicator: N
Fed Facility: Not reported
NAIC Code: Not reported
SIC Code: 2671

Facility Name: SEALED AIR - MADERA
Address: 1835 WEST ALMOND AVENUE (@ SCHNOOR)
Tribal Indicator: N
Fed Facility: Not reported
NAIC Code: Not reported
SIC Code: 4783

US AIRS (AFS):
Envid: 1006825950
Region Code: 09
County Code: CA039
Programmatic ID: AIR CASJV00006039C1089
Facility Registry ID: 110013849979
D and B Number: Not reported
Facility Site Name: SEALED AIR CORPORATION
Primary SIC Code: 4911
NAICS Code: 221112
Default Air Classification Code: MAJ
Facility Type of Ownership Code: POF

SEALED AIR CORPORATION (Continued) **1006825950**

Air CMS Category Code: TVM
HPV Status: Not reported

US AIRS (AFS):
Region Code: 09
Programmatic ID: AIR CASJV00006039C1089
Facility Registry ID: 110013849979
Air Operating Status Code: OPR
Default Air Classification Code: MAJ
Air Program: MACT Standards (40 CFR Part 63)
Activity Date: 2008-04-08 00:00:00
Activity Status Date: 2015-04-08 13:13:17
Activity Group: Compliance Monitoring
Activity Type: Inspection/Evaluation
Activity Status: Active

Region Code: 09
Programmatic ID: AIR CASJV00006039C1089
Facility Registry ID: 110013849979
Air Operating Status Code: OPR
Default Air Classification Code: MAJ
Air Program: MACT Standards (40 CFR Part 63)
Activity Date: 2008-04-08 00:00:00
Activity Status Date: 2015-04-15 13:13:26
Activity Group: Compliance Monitoring
Activity Type: Inspection/Evaluation
Activity Status: Active

Region Code: 09
Programmatic ID: AIR CASJV00006039C1089
Facility Registry ID: 110013849979
Air Operating Status Code: OPR
Default Air Classification Code: MAJ
Air Program: New Source Review Permit Requirements
Activity Date: 2008-04-08 00:00:00
Activity Status Date: 2015-04-08 13:13:17
Activity Group: Compliance Monitoring
Activity Type: Inspection/Evaluation
Activity Status: Active

Region Code: 09
Programmatic ID: AIR CASJV00006039C1089
Facility Registry ID: 110013849979
Air Operating Status Code: OPR
Default Air Classification Code: MAJ
Air Program: New Source Review Permit Requirements
Activity Date: 2008-04-08 00:00:00
Activity Status Date: 2015-04-15 13:13:26
Activity Group: Compliance Monitoring
Activity Type: Inspection/Evaluation
Activity Status: Active

Region Code: 09
Programmatic ID: AIR CASJV00006039C1089
Facility Registry ID: 110013849979
Air Operating Status Code: OPR
Default Air Classification Code: MAJ
Air Program: New Source Review Permit Requirements

SEALED AIR CORPORATION (Continued) **1006825950**

Activity Date: 2015-02-10 00:00:00
Activity Status Date: 2015-07-01 13:13:12
Activity Group: Compliance Monitoring
Activity Type: Inspection/Evaluation
Activity Status: Active

Region Code: 09
Programmatic ID: AIR CASJV00006039C1089
Facility Registry ID: 110013849979
Air Operating Status Code: OPR
Default Air Classification Code: MAJ
Air Program: State Implementation Plan for National Primary and Secondary Ambient Air Quality Standards
Activity Date: 2008-04-08 00:00:00
Activity Status Date: 2014-12-15 13:13:12
Activity Group: Compliance Monitoring
Activity Type: Inspection/Evaluation
Activity Status: Active

Region Code: 09
Programmatic ID: AIR CASJV00006039C1089
Facility Registry ID: 110013849979
Air Operating Status Code: OPR
Default Air Classification Code: MAJ
Air Program: State Implementation Plan for National Primary and Secondary Ambient Air Quality Standards
Activity Date: 2008-11-26 00:00:00
Activity Status Date: 2014-12-08 13:13:12
Activity Group: Compliance Monitoring
Activity Type: Inspection/Evaluation
Activity Status: Active

Region Code: 09
Programmatic ID: AIR CASJV00006039C1089
Facility Registry ID: 110013849979
Air Operating Status Code: OPR
Default Air Classification Code: MAJ
Air Program: State Implementation Plan for National Primary and Secondary Ambient Air Quality Standards
Activity Date: 2008-12-23 00:00:00
Activity Status Date: 2014-12-08 13:13:12
Activity Group: Compliance Monitoring
Activity Type: Inspection/Evaluation
Activity Status: Active

Region Code: 09
Programmatic ID: AIR CASJV00006039C1089
Facility Registry ID: 110013849979
Air Operating Status Code: OPR
Default Air Classification Code: MAJ
Air Program: State Implementation Plan for National Primary and Secondary Ambient Air Quality Standards
Activity Date: 2009-02-02 00:00:00
Activity Status Date: 2014-12-08 13:13:12
Activity Group: Compliance Monitoring
Activity Type: Inspection/Evaluation
Activity Status: Active

Region Code: 09
Programmatic ID: AIR CASJV00006039C1089
Facility Registry ID: 110013849979

SEALED AIR CORPORATION (Continued) **1006825950**

Air Operating Status Code:	OPR
Default Air Classification Code:	MAJ
Air Program:	State Implementation Plan for National Primary and Secondary Ambient Air Quality Standards
Activity Date:	2009-02-11 00:00:00
Activity Status Date:	2014-12-08 13:13:13
Activity Group:	Compliance Monitoring
Activity Type:	Inspection/Evaluation
Activity Status:	Active

Region Code:	09
Programmatic ID:	AIR CASJV00006039C1089
Facility Registry ID:	110013849979
Air Operating Status Code:	OPR
Default Air Classification Code:	MAJ
Air Program:	State Implementation Plan for National Primary and Secondary Ambient Air Quality Standards
Activity Date:	2010-01-21 00:00:00
Activity Status Date:	2014-12-01 13:13:38
Activity Group:	Compliance Monitoring
Activity Type:	Inspection/Evaluation
Activity Status:	Active

Region Code:	09
Programmatic ID:	AIR CASJV00006039C1089
Facility Registry ID:	110013849979
Air Operating Status Code:	OPR
Default Air Classification Code:	MAJ
Air Program:	State Implementation Plan for National Primary and Secondary Ambient Air Quality Standards
Activity Date:	2010-02-11 00:00:00
Activity Status Date:	2014-12-01 13:13:39
Activity Group:	Compliance Monitoring
Activity Type:	Inspection/Evaluation
Activity Status:	Active

Region Code:	09
Programmatic ID:	AIR CASJV00006039C1089
Facility Registry ID:	110013849979
Air Operating Status Code:	OPR
Default Air Classification Code:	MAJ
Air Program:	State Implementation Plan for National Primary and Secondary Ambient Air Quality Standards
Activity Date:	2011-02-17 00:00:00
Activity Status Date:	2014-12-01 13:13:41
Activity Group:	Compliance Monitoring
Activity Type:	Inspection/Evaluation
Activity Status:	Active

Region Code:	09
Programmatic ID:	AIR CASJV00006039C1089
Facility Registry ID:	110013849979
Air Operating Status Code:	OPR
Default Air Classification Code:	MAJ
Air Program:	State Implementation Plan for National Primary and Secondary Ambient Air Quality Standards
Activity Date:	2014-04-17 00:00:00
Activity Status Date:	2014-11-04 18:11:10
Activity Group:	Compliance Monitoring
Activity Type:	Inspection/Evaluation
Activity Status:	Active

SEALED AIR CORPORATION (Continued) **1006825950**

Region Code: 09
Programmatic ID: AIR CASJV00006039C1089
Facility Registry ID: 110013849979
Air Operating Status Code: OPR
Default Air Classification Code: MAJ
Air Program: State Implementation Plan for National Primary and Secondary Ambient Air Quality Standards
Activity Date: 2014-04-17 00:00:00
Activity Status Date: 2014-11-10 14:36:06
Activity Group: Compliance Monitoring
Activity Type: Inspection/Evaluation
Activity Status: Active

Region Code: 09
Programmatic ID: AIR CASJV00006039C1089
Facility Registry ID: 110013849979
Air Operating Status Code: OPR
Default Air Classification Code: MAJ
Air Program: State Implementation Plan for National Primary and Secondary Ambient Air Quality Standards
Activity Date: 2015-02-10 00:00:00
Activity Status Date: 2015-02-16 13:13:16
Activity Group: Compliance Monitoring
Activity Type: Inspection/Evaluation
Activity Status: Active

Region Code: 09
Programmatic ID: AIR CASJV00006039C1089
Facility Registry ID: 110013849979
Air Operating Status Code: OPR
Default Air Classification Code: MAJ
Air Program: State Implementation Plan for National Primary and Secondary Ambient Air Quality Standards
Activity Date: 2015-07-31 00:00:00
Activity Status Date: 2015-08-10 11:13:07
Activity Group: Compliance Monitoring
Activity Type: Inspection/Evaluation
Activity Status: Active

Region Code: 09
Programmatic ID: AIR CASJV00006039C1089
Facility Registry ID: 110013849979
Air Operating Status Code: OPR
Default Air Classification Code: MAJ
Air Program: State Implementation Plan for National Primary and Secondary Ambient Air Quality Standards
Activity Date: 2015-07-31 00:00:00
Activity Status Date: 2015-08-11 11:13:02
Activity Group: Compliance Monitoring
Activity Type: Inspection/Evaluation
Activity Status: Active

Region Code: 09
Programmatic ID: AIR CASJV00006039C1089
Facility Registry ID: 110013849979
Air Operating Status Code: OPR
Default Air Classification Code: MAJ
Air Program: State Implementation Plan for National Primary and Secondary Ambient Air Quality Standards
Activity Date: 2016-02-09 00:00:00
Activity Status Date: 2016-02-15 08:13:20
Activity Group: Compliance Monitoring

SEALED AIR CORPORATION (Continued) **1006825950**

Activity Type: Inspection/Evaluation
Activity Status: Active

Region Code: 09
Programmatic ID: AIR CASJV00006039C1089
Facility Registry ID: 110013849979
Air Operating Status Code: OPR
Default Air Classification Code: MAJ
Air Program: State Implementation Plan for National Primary and Secondary Ambient Air Quality Standards
Activity Date: 2016-06-28 00:00:00
Activity Status Date: 2016-07-18 10:21:38
Activity Group: Compliance Monitoring
Activity Type: Inspection/Evaluation
Activity Status: Active

Region Code: 09
Programmatic ID: AIR CASJV00006039C1089
Facility Registry ID: 110013849979
Air Operating Status Code: OPR
Default Air Classification Code: MAJ
Air Program: State Implementation Plan for National Primary and Secondary Ambient Air Quality Standards
Activity Date: 2016-06-28 00:00:00
Activity Status Date: 2016-07-18 10:21:49
Activity Group: Compliance Monitoring
Activity Type: Inspection/Evaluation
Activity Status: Active

Region Code: 09
Programmatic ID: AIR CASJV00006039C1089
Facility Registry ID: 110013849979
Air Operating Status Code: OPR
Default Air Classification Code: MAJ
Air Program: State Implementation Plan for National Primary and Secondary Ambient Air Quality Standards
Activity Date: 2016-06-28 00:00:00
Activity Status Date: 2016-07-18 10:22:00
Activity Group: Compliance Monitoring
Activity Type: Inspection/Evaluation
Activity Status: Active

Region Code: 09
Programmatic ID: AIR CASJV00006039C1089
Facility Registry ID: 110013849979
Air Operating Status Code: OPR
Default Air Classification Code: MAJ
Air Program: State Implementation Plan for National Primary and Secondary Ambient Air Quality Standards
Activity Date: 2016-06-28 00:00:00
Activity Status Date: 2016-07-18 10:22:12
Activity Group: Compliance Monitoring
Activity Type: Inspection/Evaluation
Activity Status: Active

Region Code: 09
Programmatic ID: AIR CASJV00006039C1089
Facility Registry ID: 110013849979
Air Operating Status Code: OPR
Default Air Classification Code: MAJ
Air Program: State Implementation Plan for National Primary and Secondary Ambient Air Quality Standards

SEALED AIR CORPORATION (Continued) **1006825950**

Activity Date: 2016-06-28 00:00:00
Activity Status Date: 2016-07-18 10:22:21
Activity Group: Compliance Monitoring
Activity Type: Inspection/Evaluation
Activity Status: Active

Region Code: 09
Programmatic ID: AIR CASJV00006039C1089
Facility Registry ID: 110013849979
Air Operating Status Code: OPR
Default Air Classification Code: MAJ
Air Program: State Implementation Plan for National Primary and Secondary Ambient Air Quality Standards
Activity Date: 2016-06-28 00:00:00
Activity Status Date: 2016-07-19 11:26:30
Activity Group: Compliance Monitoring
Activity Type: Inspection/Evaluation
Activity Status: Active

Region Code: 09
Programmatic ID: AIR CASJV00006039C1089
Facility Registry ID: 110013849979
Air Operating Status Code: OPR
Default Air Classification Code: MAJ
Air Program: State Implementation Plan for National Primary and Secondary Ambient Air Quality Standards
Activity Date: 2016-06-28 00:00:00
Activity Status Date: 2016-07-25 08:13:12
Activity Group: Compliance Monitoring
Activity Type: Inspection/Evaluation
Activity Status: Active

Region Code: 09
Programmatic ID: AIR CASJV00006039C1089
Facility Registry ID: 110013849979
Air Operating Status Code: OPR
Default Air Classification Code: MAJ
Air Program: Title V Permits
Activity Date: 2008-04-08 00:00:00
Activity Status Date: 2015-04-08 13:13:17
Activity Group: Compliance Monitoring
Activity Type: Inspection/Evaluation
Activity Status: Active

Region Code: 09
Programmatic ID: AIR CASJV00006039C1089
Facility Registry ID: 110013849979
Air Operating Status Code: OPR
Default Air Classification Code: MAJ
Air Program: Title V Permits
Activity Date: 2008-04-08 00:00:00
Activity Status Date: 2015-04-15 13:13:26
Activity Group: Compliance Monitoring
Activity Type: Inspection/Evaluation
Activity Status: Active

FINDS:
Registry ID: 110013849979

SEALED AIR CORPORATION (Continued) **1006825950**

Click Here:

Environmental Interest/Information System:

AFS (Aerometric Information Retrieval System (AIRS) Facility Subsystem) replaces the former Compliance Data System (CDS), the National Emission Data System (NEDS), and the Storage and Retrieval of Aerometric Data (SAROAD). AIRS is the national repository for information concerning airborne pollution in the United States. AFS is used to track emissions and compliance data from industrial plants. AFS data are utilized by states to prepare State Implementation Plans to comply with regulatory programs and by EPA as an input for the estimation of total national emissions. AFS is undergoing a major redesign to support facility operating permits required under Title V of the Clean Air Act.
AIR EMISSIONS CLASSIFICATION UNKNOWN
US National Pollutant Discharge Elimination System (NPDES) module of the Compliance Information System (ICIS) tracks surface water permits issued under the Clean Water Act. Under NPDES, all facilities that discharge pollutants from any point source into waters of the United States are required to obtain a permit. The permit will likely contain limits on what can be discharged, impose monitoring and reporting requirements, and include other provisions to ensure that the discharge does not adversely affect water quality.
RCRAInfo is a national information system that supports the Resource Conservation and Recovery Act (RCRA) program through the tracking of events and activities related to facilities that generate, transport, and treat, store, or dispose of hazardous waste. RCRAInfo allows RCRA program staff to track the notification, permit, compliance, and corrective action activities required under RCRA.
STATE MASTER
AIR MAJOR
ICIS (Integrated Compliance Information System) is the Integrated Compliance Information System and provides a database that, when complete, will contain integrated Enforcement and Compliance information across most of EPA's programs. The vision for ICIS is to replace EPA's independent databases that contain Enforcement data with a single repository for that information. Currently, ICIS contains all Federal Administrative and Judicial enforcement actions. This information is maintained in ICIS by EPA in the Regional offices and it Headquarters. A future release of ICIS will replace the Permit Compliance System (PCS) which supports the NPDES and will integrate that information with Federal actions already in the system. ICIS also has the capability to track other activities occurring in the Region that support Compliance and Enforcement programs. These include; Incident Tracking, Compliance Assistance, and Compliance Monitoring.
US EPA Risk Management Plan (RMP) database stores the risk management plans reported by companies that handle, manufacture, use, or store certain flammable or toxic substances, as required under section 112(r) of the Clean Air Act (CAA).

Click this hyperlink while viewing on your computer to access additional FINDS: detail in the EDR Site Report.

ECHO:

Envid:	1006825950
Registry ID:	110013849979
DFR URL:	http://echo.epa.gov/detailed-facility-report?fid=110013849979

SEALED AIR CORPORATION (Continued) **1006825950**

Name: SEALED AIR CORPORATION
Address: 1835 WEST ALMOND AVENUE (@ SCHNOOR)
City,State,Zip: MADERA, CA 93637

CUPA MADERA:
Name: SEALED AIR CORPORATION
Address: 1835 W ALMOND AVE
City,State,Zip: MADERA, CA
Contact Name: SEALED AIR CORPORATION
Region: MADERA
Facility ID: FA0101946
Contact Phone: 5594166168

Detail:
Program Element Code: 2165
Decode for Current Status: Not reported
Facility Id: FA0101946
Common Name: Absorbent pads with oil
Current Status: 01
Program/Elements: Haz Mat Inventory - Exempt

Program Element Code: 2164
Decode for Current Status: Not reported
Facility Id: FA0101946
Common Name: AMINE CATALYST
Current Status: 01
Program/Elements: Haz Mat Inventory

Program Element Code: 2164
Decode for Current Status: Not reported
Facility Id: FA0101946
Common Name: AMINE CATALYST/GLYCERINE
Current Status: 01
Program/Elements: Haz Mat Inventory

Program Element Code: 2165
Decode for Current Status: Not reported
Facility Id: FA0101946
Common Name: Not reported
Current Status: 01
Program/Elements: Haz Mat Inventory - Exempt

Program Element Code: 2165
Decode for Current Status: Not reported
Facility Id: FA0101946
Common Name: GEARBOX OIL
Current Status: 01
Program/Elements: Haz Mat Inventory - Exempt

Program Element Code: 2164
Decode for Current Status: Not reported
Facility Id: FA0101946
Common Name: HEAT TRANSFER FLUID
Current Status: 01
Program/Elements: Haz Mat Inventory

Program Element Code: 2168

SEALED AIR CORPORATION (Continued) **1006825950**

Decode for Current Status: Not reported
Facility Id: FA0101946
Common Name: ISOBUTANE
Current Status: 01
Program/Elements: Haz Mat Inventory- EHS - CALARP

Program Element Code: 2164
Decode for Current Status: Not reported
Facility Id: FA0101946
Common Name: OIL AND DUST MIX
Current Status: 01
Program/Elements: Haz Mat Inventory

Program Element Code: 2164
Decode for Current Status: Not reported
Facility Id: FA0101946
Common Name: POLY DIPHENYLMETHAN DIISOCYANATE
Current Status: 01
Program/Elements: Haz Mat Inventory

Program Element Code: 2164
Decode for Current Status: Not reported
Facility Id: FA0101946
Common Name: POLYMERIC DIPHENYLMETHANE DIISOCYANATE
Current Status: 01
Program/Elements: Haz Mat Inventory

Program Element Code: 2168
Decode for Current Status: Not reported
Facility Id: FA0101946
Common Name: PROPANE
Current Status: 01
Program/Elements: Haz Mat Inventory- EHS - CALARP

Program Element Code: 2164
Decode for Current Status: Not reported
Facility Id: FA0101946
Common Name: RESIN (LDPE)
Current Status: 01
Program/Elements: Haz Mat Inventory

Program Element Code: 2165
Decode for Current Status: Not reported
Facility Id: FA0101946
Common Name: solvent
Current Status: 01
Program/Elements: Haz Mat Inventory - Exempt

Program Element Code: 2164
Decode for Current Status: Not reported
Facility Id: FA0101946
Common Name: TRIPROPYLENE GLYCOL METHYL ETHER
Current Status: 01
Program/Elements: Haz Mat Inventory

Program Element Code: 2165
Decode for Current Status: Not reported

SEALED AIR CORPORATION (Continued) **1006825950**

Facility Id:	FA0101946
Common Name:	TRIPROPYLENE MONOBUTYL ETHER
Current Status:	01
Program/Elements:	Haz Mat Inventory - Exempt

Program Element Code:	2164
Decode for Current Status:	Not reported
Facility Id:	FA0101946
Common Name:	USED OIL
Current Status:	01
Program/Elements:	Haz Mat Inventory

Program Element Code:	2165
Decode for Current Status:	Not reported
Facility Id:	FA0101946
Common Name:	Waste ink alcohol
Current Status:	01
Program/Elements:	Haz Mat Inventory - Exempt

EMI:

Name:	SEALED AIR CORPORATION
Address:	1835 W ALMOND AVE (@ SCHNOOR)
City,State,Zip:	MADERA, CA 93637
Year:	1999
County Code:	20
Air Basin:	SJV
Facility ID:	1089
Air District Name:	SJU
SIC Code:	3086
Air District Name:	SAN JOAQUIN VALLEY UNIFIED APCD
Community Health Air Pollution Info System:	Not reported
Consolidated Emission Reporting Rule:	Not reported
Total Organic Hydrocarbon Gases Tons/Yr:	6
Reactive Organic Gases Tons/Yr:	5
Carbon Monoxide Emissions Tons/Yr:	0
NOX - Oxides of Nitrogen Tons/Yr:	0
SOX - Oxides of Sulphur Tons/Yr:	0
Particulate Matter Tons/Yr:	0
Part. Matter 10 Micrometers and Smllr Tons/Yr:	0

Name:	SEALED AIR CORPORATION
Address:	1835 W ALMOND AVE (@ SCHNOOR)
City,State,Zip:	MADERA, CA 93637
Year:	2000
County Code:	20
Air Basin:	SJV
Facility ID:	1089
Air District Name:	SJU
SIC Code:	3086
Air District Name:	SAN JOAQUIN VALLEY UNIFIED APCD
Community Health Air Pollution Info System:	Not reported
Consolidated Emission Reporting Rule:	Not reported
Total Organic Hydrocarbon Gases Tons/Yr:	8
Reactive Organic Gases Tons/Yr:	8
Carbon Monoxide Emissions Tons/Yr:	0
NOX - Oxides of Nitrogen Tons/Yr:	0

SEALED AIR CORPORATION (Continued) **1006825950**

SOX - Oxides of Sulphur Tons/Yr:	0
Particulate Matter Tons/Yr:	0
Part. Matter 10 Micrometers and Smllr Tons/Yr:	0

Name:	SEALED AIR CORPORATION
Address:	1835 W ALMOND AVE (@ SCHNOOR)
City,State,Zip:	MADERA, CA 93637
Year:	2001
County Code:	20
Air Basin:	SJV
Facility ID:	1089
Air District Name:	SJU
SIC Code:	3086
Air District Name:	SAN JOAQUIN VALLEY UNIFIED APCD
Community Health Air Pollution Info System:	Not reported
Consolidated Emission Reporting Rule:	Not reported
Total Organic Hydrocarbon Gases Tons/Yr:	6
Reactive Organic Gases Tons/Yr:	6
Carbon Monoxide Emissions Tons/Yr:	0
NOX - Oxides of Nitrogen Tons/Yr:	1
SOX - Oxides of Sulphur Tons/Yr:	8
Particulate Matter Tons/Yr:	0
Part. Matter 10 Micrometers and Smllr Tons/Yr:	0

Name:	SEALED AIR CORPORATION
Address:	1835 W ALMOND AVE
City,State,Zip:	MADERA, CA 93637
Year:	2002
County Code:	20
Air Basin:	SJV
Facility ID:	1089
Air District Name:	SJU
SIC Code:	3086
Air District Name:	SAN JOAQUIN VALLEY UNIFIED APCD
Community Health Air Pollution Info System:	Not reported
Consolidated Emission Reporting Rule:	Not reported
Total Organic Hydrocarbon Gases Tons/Yr:	5
Reactive Organic Gases Tons/Yr:	5
Carbon Monoxide Emissions Tons/Yr:	1
NOX - Oxides of Nitrogen Tons/Yr:	3
SOX - Oxides of Sulphur Tons/Yr:	18
Particulate Matter Tons/Yr:	0
Part. Matter 10 Micrometers and Smllr Tons/Yr:	0

Name:	SEALED AIR CORPORATION
Address:	1835 W ALMOND AVE (@ SCHNOOR)
City,State,Zip:	MADERA, CA 93637
Year:	2003
County Code:	20
Air Basin:	SJV
Facility ID:	1089
Air District Name:	SJU
SIC Code:	3086
Air District Name:	SAN JOAQUIN VALLEY UNIFIED APCD
Community Health Air Pollution Info System:	Not reported
Consolidated Emission Reporting Rule:	Not reported
Total Organic Hydrocarbon Gases Tons/Yr:	17

SEALED AIR CORPORATION (Continued) **1006825950**

Reactive Organic Gases Tons/Yr:	17
Carbon Monoxide Emissions Tons/Yr:	0
NOX - Oxides of Nitrogen Tons/Yr:	1
SOX - Oxides of Sulphur Tons/Yr:	7
Particulate Matter Tons/Yr:	0
Part. Matter 10 Micrometers and Smllr Tons/Yr:	0

Name:	SEALED AIR CORPORATION
Address:	1835 W ALMOND AVE (@ SCHNOOR)
City,State,Zip:	MADERA, CA 93637
Year:	2004
County Code:	20
Air Basin:	SJV
Facility ID:	1089
Air District Name:	SJU
SIC Code:	3086
Air District Name:	SAN JOAQUIN VALLEY UNIFIED APCD
Community Health Air Pollution Info System:	Not reported
Consolidated Emission Reporting Rule:	Not reported
Total Organic Hydrocarbon Gases Tons/Yr:	5.406929696
Reactive Organic Gases Tons/Yr:	5.406929696
Carbon Monoxide Emissions Tons/Yr:	0.595310809
NOX - Oxides of Nitrogen Tons/Yr:	2.381243237
SOX - Oxides of Sulphur Tons/Yr:	15.60435909
Particulate Matter Tons/Yr:	0.221669554
Part. Matter 10 Micrometers and Smllr Tons/Yr:	0.20455372

Name:	SEALED AIR CORPORATION
Address:	1835 W ALMOND AVE (@ SCHNOOR)
City,State,Zip:	MADERA, CA 93637
Year:	2005
County Code:	20
Air Basin:	SJV
Facility ID:	1089
Air District Name:	SJU
SIC Code:	3086
Air District Name:	SAN JOAQUIN VALLEY UNIFIED APCD
Community Health Air Pollution Info System:	Not reported
Consolidated Emission Reporting Rule:	Not reported
Total Organic Hydrocarbon Gases Tons/Yr:	4.541087026940922
Reactive Organic Gases Tons/Yr:	4.541087026940922
Carbon Monoxide Emissions Tons/Yr:	.6799204467773428
NOX - Oxides of Nitrogen Tons/Yr:	2.719681787109375
SOX - Oxides of Sulphur Tons/Yr:	17.82215716552733
Particulate Matter Tons/Yr:	.2044068863932292166
Part. Matter 10 Micrometers and Smllr Tons/Yr:	.18973521972656255

Name:	SEALED AIR CORPORATION
Address:	1835 W ALMOND AVE (@ SCHNOOR)
City,State,Zip:	MADERA, CA 93637
Year:	2006
County Code:	20
Air Basin:	SJV
Facility ID:	1089
Air District Name:	SJU
SIC Code:	3086
Air District Name:	SAN JOAQUIN VALLEY UNIFIED APCD

SEALED AIR CORPORATION (Continued) **1006825950**

Community Health Air Pollution Info System:	Not reported
Consolidated Emission Reporting Rule:	Not reported
Total Organic Hydrocarbon Gases Tons/Yr:	7.8592857
Reactive Organic Gases Tons/Yr:	7.8592857
Carbon Monoxide Emissions Tons/Yr:	.757841178131104
NOX - Oxides of Nitrogen Tons/Yr:	3.031364712524414
SOX - Oxides of Sulphur Tons/Yr:	19.86462482070923
Particulate Matter Tons/Yr:	.2325350090535482833
Part. Matter 10 Micrometers and Smllr Tons/Yr:	.21571167572021495

Name:	SEALED AIR CORPORATION
Address:	1835 W ALMOND AVE (@ SCHNOOR)
City,State,Zip:	MADERA, CA 95776
Year:	2007
County Code:	20
Air Basin:	SJV
Facility ID:	1089
Air District Name:	SJU
SIC Code:	3086
Air District Name:	SAN JOAQUIN VALLEY UNIFIED APCD
Community Health Air Pollution Info System:	Y
Consolidated Emission Reporting Rule:	Not reported
Total Organic Hydrocarbon Gases Tons/Yr:	9.251159515007973
Reactive Organic Gases Tons/Yr:	9.251159515007973
Carbon Monoxide Emissions Tons/Yr:	.53372458735656721
NOX - Oxides of Nitrogen Tons/Yr:	2.1480049598693841
SOX - Oxides of Sulphur Tons/Yr:	13.88399835218506742
Particulate Matter Tons/Yr:	.2122414718882242026
Part. Matter 10 Micrometers and Smllr Tons/Yr:	.195609805221557536

Name:	SEALED AIR CORPORATION
Address:	1835 W ALMOND AVE (@ SCHNOOR)
City,State,Zip:	MADERA, CA 93637
Year:	2008
County Code:	20
Air Basin:	SJV
Facility ID:	1089
Air District Name:	SJU
SIC Code:	3086
Air District Name:	SAN JOAQUIN VALLEY UNIFIED APCD
Community Health Air Pollution Info System:	Y
Consolidated Emission Reporting Rule:	Not reported
Total Organic Hydrocarbon Gases Tons/Yr:	4.3735134862174988
Reactive Organic Gases Tons/Yr:	4.3735134862174988
Carbon Monoxide Emissions Tons/Yr:	.533103302215576
NOX - Oxides of Nitrogen Tons/Yr:	2.143567208862304
SOX - Oxides of Sulphur Tons/Yr:	13.88351315807496
Particulate Matter Tons/Yr:	.1793768801879882
Part. Matter 10 Micrometers and Smllr Tons/Yr:	.1660168801879882

Name:	SEALED AIR CORPORATION
Address:	1835 W ALMOND AVE (@ SCHNOOR)
City,State,Zip:	MADERA, CA 93637
Year:	2009
County Code:	20
Air Basin:	SJV
Facility ID:	1089

SEALED AIR CORPORATION (Continued) **1006825950**

Air District Name:	SJU
SIC Code:	3086
Air District Name:	SAN JOAQUIN VALLEY UNIFIED APCD
Community Health Air Pollution Info System:	Y
Consolidated Emission Reporting Rule:	Not reported
Total Organic Hydrocarbon Gases Tons/Yr:	3.2356101000000002
Reactive Organic Gases Tons/Yr:	3.2356101000000002
Carbon Monoxide Emissions Tons/Yr:	0.281604674926757
NOX - Oxides of Nitrogen Tons/Yr:	1.1283974544525099
SOX - Oxides of Sulphur Tons/Yr:	7.3654443129867504
Particulate Matter Tons/Yr:	0.124828878466288
Part. Matter 10 Micrometers and Smllr Tons/Yr:	0.11474501209259

Name:	SEALED AIR CORPORATION
Address:	1835 W ALMOND AVE (@ SCHNOOR)
City,State,Zip:	MADERA, CA 93637
Year:	2010
County Code:	20
Air Basin:	SJV
Facility ID:	1089
Air District Name:	SJU
SIC Code:	3086
Air District Name:	SAN JOAQUIN VALLEY UNIFIED APCD
Community Health Air Pollution Info System:	Y
Consolidated Emission Reporting Rule:	Not reported
Total Organic Hydrocarbon Gases Tons/Yr:	3.2488309000000002
Reactive Organic Gases Tons/Yr:	3.2488309000000002
Carbon Monoxide Emissions Tons/Yr:	7.6813500000000007E-2
NOX - Oxides of Nitrogen Tons/Yr:	0.31012499999999998
SOX - Oxides of Sulphur Tons/Yr:	1.9902134
Particulate Matter Tons/Yr:	0.107324166666666
Part. Matter 10 Micrometers and Smllr Tons/Yr:	9.7257499999999997E-2

Name:	SEALED AIR CORPORATION
Address:	1835 W ALMOND AVE (@ SCHNOOR)
City,State,Zip:	MADERA, CA 93637
Year:	2011
County Code:	20
Air Basin:	SJV
Facility ID:	1089
Air District Name:	SJU
SIC Code:	3086
Air District Name:	SAN JOAQUIN VALLEY UNIFIED APCD
Community Health Air Pollution Info System:	Not reported
Consolidated Emission Reporting Rule:	Not reported
Total Organic Hydrocarbon Gases Tons/Yr:	1.6329213098
Reactive Organic Gases Tons/Yr:	1.6329213098
Carbon Monoxide Emissions Tons/Yr:	0.12160319824
NOX - Oxides of Nitrogen Tons/Yr:	0.86927286243
SOX - Oxides of Sulphur Tons/Yr:	0.095002498627
Particulate Matter Tons/Yr:	0.1144666475
Part. Matter 10 Micrometers and Smllr Tons/Yr:	0.10591755896

Name:	SEALED AIR CORPORATION
Address:	1835 W ALMOND AVE (@ SCHNOOR)
City,State,Zip:	MADERA, CA 93637
Year:	2012

SEALED AIR CORPORATION (Continued) **1006825950**

County Code:	20
Air Basin:	SJV
Facility ID:	1089
Air District Name:	SJU
SIC Code:	3086
Air District Name:	SAN JOAQUIN VALLEY UNIFIED APCD
Community Health Air Pollution Info System:	Not reported
Consolidated Emission Reporting Rule:	Not reported
Total Organic Hydrocarbon Gases Tons/Yr:	1.832535281
Reactive Organic Gases Tons/Yr:	1.832535281
Carbon Monoxide Emissions Tons/Yr:	0.12160319824
NOX - Oxides of Nitrogen Tons/Yr:	0.86927286243
SOX - Oxides of Sulphur Tons/Yr:	0.095002498627
Particulate Matter Tons/Yr:	0.11867167679
Part. Matter 10 Micrometers and Smllr Tons/Yr:	0.10970208532

Name:	SEALED AIR CORPORATION
Address:	1835 W ALMOND AVE (@ SCHNOOR)
City,State,Zip:	MADERA, CA 93637
Year:	2013
County Code:	20
Air Basin:	SJV
Facility ID:	1089
Air District Name:	SJU
SIC Code:	3086
Air District Name:	SAN JOAQUIN VALLEY UNIFIED APCD
Community Health Air Pollution Info System:	Not reported
Consolidated Emission Reporting Rule:	Not reported
Total Organic Hydrocarbon Gases Tons/Yr:	5.94768782
Reactive Organic Gases Tons/Yr:	5.94768782
Carbon Monoxide Emissions Tons/Yr:	0.121603198
NOX - Oxides of Nitrogen Tons/Yr:	0.869272862
SOX - Oxides of Sulphur Tons/Yr:	0.095002499
Particulate Matter Tons/Yr:	0.11877777778
Part. Matter 10 Micrometers and Smllr Tons/Yr:	0.1098

Name:	SEALED AIR CORPORATION
Address:	1835 W ALMOND AVE
City,State,Zip:	MADERA, CA 93637
Year:	2015
County Code:	20
Air Basin:	SJV
Facility ID:	1089
Air District Name:	SJU
SIC Code:	3086
Air District Name:	SAN JOAQUIN VALLEY APCD
Community Health Air Pollution Info System:	N
Consolidated Emission Reporting Rule:	Not reported
Total Organic Hydrocarbon Gases Tons/Yr:	3.0920005
Reactive Organic Gases Tons/Yr:	3.0920005
Carbon Monoxide Emissions Tons/Yr:	0.215769595
NOX - Oxides of Nitrogen Tons/Yr:	1.542415462
SOX - Oxides of Sulphur Tons/Yr:	0.168569996
Particulate Matter Tons/Yr:	0.15062222222
Part. Matter 10 Micrometers and Smllr Tons/Yr:	0.1407

Name:	SEALED AIR CORPORATION

SEALED AIR CORPORATION (Continued) **1006825950**

Address:	1835 W ALMOND AVE
City,State,Zip:	MADERA, CA 93637
Year:	2016
County Code:	20
Air Basin:	SJV
Facility ID:	1089
Air District Name:	SJU
SIC Code:	3086
Air District Name:	SAN JOAQUIN VALLEY APCD
Community Health Air Pollution Info System:	Not reported
Consolidated Emission Reporting Rule:	Not reported
Total Organic Hydrocarbon Gases Tons/Yr:	4.0459836
Reactive Organic Gases Tons/Yr:	4.0459836
Carbon Monoxide Emissions Tons/Yr:	0.114254172
NOX - Oxides of Nitrogen Tons/Yr:	0.81673881
SOX - Oxides of Sulphur Tons/Yr:	0.0893
Particulate Matter Tons/Yr:	0.12097777778
Part. Matter 10 Micrometers and Smllr Tons/Yr:	0.1116

Name:	SEALED AIR CORPORATION
Address:	1835 W ALMOND AVE
City,State,Zip:	MADERA, CA 93637
Year:	2017
County Code:	20
Air Basin:	SJV
Facility ID:	1089
Air District Name:	SJU
SIC Code:	3086
Air District Name:	SAN JOAQUIN VALLEY APCD
Community Health Air Pollution Info System:	Not reported
Consolidated Emission Reporting Rule:	Not reported
Total Organic Hydrocarbon Gases Tons/Yr:	2.3048841
Reactive Organic Gases Tons/Yr:	2.3048841
Carbon Monoxide Emissions Tons/Yr:	0.114285696
NOX - Oxides of Nitrogen Tons/Yr:	0.816964154
SOX - Oxides of Sulphur Tons/Yr:	0.0893
Particulate Matter Tons/Yr:	0.14908998222
Part. Matter 10 Micrometers and Smllr Tons/Yr:	0.136900984

Name:	SEALED AIR CORPORATION
Address:	1835 W ALMOND AVE
City,State,Zip:	MADERA, CA 0
Year:	2018
County Code:	20
Air Basin:	SJV
Facility ID:	1089
Air District Name:	SJU
SIC Code:	3086
Air District Name:	SAN JOAQUIN VALLEY APCD
Community Health Air Pollution Info System:	Not reported
Consolidated Emission Reporting Rule:	Not reported
Total Organic Hydrocarbon Gases Tons/Yr:	3.3634512
Reactive Organic Gases Tons/Yr:	3.3634512
Carbon Monoxide Emissions Tons/Yr:	0.114285696
NOX - Oxides of Nitrogen Tons/Yr:	0.816964154
SOX - Oxides of Sulphur Tons/Yr:	0.0893
Particulate Matter Tons/Yr:	0.027280555556

SEALED AIR CORPORATION (Continued) **1006825950**

Part. Matter 10 Micrometers and Smllr Tons/Yr:0.0272725

Name:	SEALED AIR CORPORATION
Address:	1835 W ALMOND AVE
City,State,Zip:	MADERA, CA 0
Year:	2019
County Code:	20
Air Basin:	SJV
Facility ID:	1089
Air District Name:	SJU
SIC Code:	3086
Air District Name:	SAN JOAQUIN VALLEY APCD
Community Health Air Pollution Info System:	Not reported
Consolidated Emission Reporting Rule:	Not reported
Total Organic Hydrocarbon Gases Tons/Yr:	3.3992895
Reactive Organic Gases Tons/Yr:	3.3992895
Carbon Monoxide Emissions Tons/Yr:	0.123428159
NOX - Oxides of Nitrogen Tons/Yr:	0.882318482
SOX - Oxides of Sulphur Tons/Yr:	0.0964
Particulate Matter Tons/Yr:	0.11162222222
Part. Matter 10 Micrometers and Smllr Tons/Yr:	0.1034

NPDES:

Name:	SEALED AIR SOLAR PROJECT
Address:	1835 W ALMOND AVE
City,State,Zip:	MADERA, CA 93637
Facility Status:	Active
NPDES Number:	CAS000002
Region:	5F
Agency Number:	0
Regulatory Measure ID:	529463
Place ID:	Not reported
Order Number:	2009-0009-DWQ
WDID:	5F20C392947
Regulatory Measure Type:	Enrollee
Program Type:	Construction
Adoption Date Of Regulatory Measure:	Not reported
Effective Date Of Regulatory Measure:	02/24/2021
Termination Date Of Regulatory Measure:	Not reported
Expiration Date Of Regulatory Measure:	Not reported
Discharge Address:	1414 Harbour Way South
Discharge Name:	SunPower Corporation Systems
Discharge City:	Richmond
Discharge State:	California
Discharge Zip:	94804
Status:	Not reported
Status Date:	Not reported
Operator Name:	Not reported
Operator Address:	Not reported
Operator City:	Not reported
Operator State:	Not reported
Operator Zip:	Not reported

Name:	SEALED AIR SOLAR PROJECT
Address:	1835 W ALMOND AVE
City,State,Zip:	MADERA, CA 93637
Facility Status:	Not reported

SEALED AIR CORPORATION (Continued) **1006825950**

NPDES Number:	Not reported
Region:	Not reported
Agency Number:	Not reported
Regulatory Measure ID:	Not reported
Place ID:	Not reported
Order Number:	Not reported
WDID:	5F20C392947
Regulatory Measure Type:	Construction
Program Type:	Not reported
Adoption Date Of Regulatory Measure:	Not reported
Effective Date Of Regulatory Measure:	Not reported
Termination Date Of Regulatory Measure:	Not reported
Expiration Date Of Regulatory Measure:	Not reported
Discharge Address:	Not reported
Discharge Name:	Not reported
Discharge City:	Not reported
Discharge State:	Not reported
Discharge Zip:	Not reported
Status:	Active
Status Date:	02/24/2021
Operator Name:	SunPower Corporation Systems
Operator Address:	1414 Harbour Way South
Operator City:	Richmond
Operator State:	California
Operator Zip:	94804

CIWQS:

Name:	SEALED AIR SOLAR PROJECT
Address:	1835 W ALMOND AVE
City,State,Zip:	MADERA, CA 93637
Agency:	SunPower Corporation Systems
Agency Address:	1414 Harbour Way South, Richmond, CA 94804
Place/Project Type:	Construction - Commercial
SIC/NAICS:	Not reported
Region:	5F
Program:	CONSTW
Regulatory Measure Status:	Active
Regulatory Measure Type:	Storm water construction
Order Number:	2009-0009-DWQ
WDID:	5F20C392947
NPDES Number:	CAS000002
Adoption Date:	Not reported
Effective Date:	02/24/2021
Termination Date:	Not reported
Expiration/Review Date:	Not reported
Design Flow:	Not reported
Major/Minor:	Not reported
Complexity:	Not reported
TTWQ:	Not reported
Enforcement Actions within 5 years:	0
Violations within 5 years:	0
Latitude:	36.94641
Longitude:	-120.08227

CERS:

Name:	SEALED AIR CORPORATION

SEALED AIR CORPORATION (Continued) **1006825950**

Address: 1835 W ALMOND AVE
City,State,Zip: MADERA, CA 93637
Site ID: 401869
CERS ID: 10426066
CERS Description: Chemical Storage Facilities

Violations:

Site ID: 401869
Site Name: SEALED AIR CORPORATION
Violation Date: 05-27-2015
Citation: HSC 6.95 25508(d) - California Health and Safety Code, Chapter 6.95, Section(s) 25508(d)
Violation Description: Failure to complete and/or electronically submit a business plan when storing/handling a hazardous material at or above reportable quantities.
Violation Notes: Returned to compliance on 06/05/2015. LAST SUBMITTAL INTO THE STATEWIDE INFORMATION MANAGEMENT SYSTEM (CERS) WS ON 3/14/2014. SUBMITTAL WAS INCOMPLETE. EMERGENCY AND TRAINING PLAN WAS NOT SUBMITTED. ENSURE BUSINESS PLAN IS ANNUALLY SUBMITTED IN CERS 2 WEEKS BEFORE OR AFTER MARCH 4TH.
Violation Division: Madera County Environmental Health
Violation Program: HMRRP
Violation Source: CERS

Site ID: 401869
Site Name: SEALED AIR CORPORATION
Violation Date: 06-27-2018
Citation: 19 CCR 4.5 2735.6(c) - California Code of Regulations, Title 19, Chapter 4.5, Section(s) 2735.6(c)
Violation Description: Failure to document the following when responsibility for implementing individual requirements of 19 CCR 4.5 r is assigned to persons other than the person identified in 19 CCR section 2735.6(b): 1. Names or positions. 2. Lines of authority defined through an organization chart or similar document.
Violation Notes: Returned to compliance on 07/26/2018. Several personnel are responsible for CalARP implementation. Create an organization chart or document that includes the names or positions and lines of authority. Chart or document shall be an active part of the CalARP program. CORRECTIVE ACTION: By August 17, 2018 submit a copy for review.
Violation Division: Madera County Environmental Health
Violation Program: CalARP
Violation Source: CERS

Site ID: 401869
Site Name: SEALED AIR CORPORATION
Violation Date: 06-27-2018
Citation: 19 CCR 4.5 2750.1 - California Code of Regulations, Title 19, Chapter 4.5, Section(s) 2750.1
Violation Description: Failure to comply with Sections 2750.2 through 2750.9
Violation Notes: Returned to compliance on 09/25/2018. Other than the Off-Site Consequences Analysis summary provided on the EPAG s eSubmit form and plume map for the worst case scenario no other documentation was available for review. CORRECTIVE ACTION: By August 17, 2018 submit a hazard assessment that complies with Sections 2750.2 through 2750.9.
Violation Division: Madera County Environmental Health
Violation Program: CalARP
Violation Source: CERS

SEALED AIR CORPORATION (Continued) **1006825950**

Site ID:	401869
Site Name:	SEALED AIR CORPORATION
Violation Date:	06-27-2018
Citation:	19 CCR 4.5 2765.1(b) - California Code of Regulations, Title 19, Chapter 4.5, Section(s) 2765.1(b)
Violation Description:	Failure of a stationary source whose employees will not respond to accidental releases of regulated substances to meet the following: 1. With only regulated toxic substances held in a process above the threshold quantity, is included in the community emergency response plan developed under Section 11003 of Title 42 of the United States Code (USC), is included in the city or county Hazardous Materials Area plans, and/or is included in the business plan program, pursuant to Section 25507 of the Health & Safety Code. The owner or operator must document that response actions have been coordinated with the local fire department and hazardous materials response agencies; 2. With only regulated flammable substances held in a process above the threshold quantity, the owner or operator must document that response actions have been coordinated with the local fire department and hazardous materials response agencies; and, 3. Appropriate mechanisms and written procedures are in place to notify emergency responders when there is a need for a response.
Violation Notes:	Returned to compliance on 08/14/2018. The owner/operator of a facility that does not respond to accidental releases of regulated substances failed to meet the following: If only regulated flammable substances, the owner or operator failed to document that response actions have been coordinated with the local fire department and hazardous materials response agencies; and/or appropriate mechanisms and written procedures are not in place to notify emergency responders when there is a need for a response. Owner/operator indicated that a copy of the emergency action/response plan has been provided and sites visits have been conducted by the local fire department but no documentation was available. CORRECTIVE ACTION: By August 17, 2018 submit documentation demonstrating the owner/operator has met the requirements noted above.
Violation Division:	Madera County Environmental Health
Violation Program:	CalARP
Violation Source:	CERS

Site ID:	401869
Site Name:	SEALED AIR CORPORATION
Violation Date:	06-27-2018
Citation:	19 CCR 4.5 2760.3(a)(1) - California Code of Regulations, Title 19, Chapter 4.5, Section(s) 2760.3(a)(1)
Violation Description:	Failure to develop and implement written operating procedures that address at least the following operating phases: 1. Initial startup; 2. Normal operations; 3. Temporary operations; 4. Emergency shutdown including the conditions under which emergency shutdown is required, and the assignment of shutdown responsibility to qualified operators to ensure that emergency shutdown is executed in a safe and timely manner; 5. Emergency operations; 6. Normal shutdown; 7. Startup following a turnaround, or after an emergency shutdown.
Violation Notes:	Returned to compliance on 08/10/2018. The owner/operator failed to develop and implement written operating procedures that address: temporary operations; emergency shutdown including the conditions under which emergency shutdown is required, and the assignment of shutdown responsibility to qualified operators to ensure that emergency shutdown is executed in a safe and timely manner; emergency operations; startup following a turnaround, or after an emergency

SEALED AIR CORPORATION (Continued) **1006825950**

shutdown. CORRECTIVE ACTION: By August 17, 2018 develop, implement and submit copies of written operating procedures that address the deficiencies noted above.

Violation Division: Madera County Environmental Health
Violation Program: CalARP
Violation Source: CERS

Site ID: 401869
Site Name: SEALED AIR CORPORATION
Violation Date: 06-27-2018
Citation: 19 CCR 4.5 2745.9(b) - California Code of Regulations, Title 19, Chapter 4.5, Section(s) 2745.9(b)
Violation Description: Failure to submit in the Risk Management Plan a single certification that, to the best of the signerG s knowledge, information, and belief formed after reasonable inquiry, the information submitted is true, accurate, and complete.
Violation Notes: Returned to compliance on 07/30/2018. The owner/operator failed to submit in the Risk Management Plan a single certification that, to the best of the signerG s knowledge, information, and belief formed after reasonable inquiry, the information submitted is true, accurate, and complete. CORRECTIVE ACTION: By September 17, 2018 submit a single certification that, to the best of the signerG s knowledge, information, and belief formed after reasonable inquiry, the information submitted is true, accurate, and complete.
Violation Division: Madera County Environmental Health
Violation Program: CalARP
Violation Source: CERS

Site ID: 401869
Site Name: SEALED AIR CORPORATION
Violation Date: 05-27-2015
Citation: 19 CCR 4.5 2760.2(e) - California Code of Regulations, Title 19, Chapter 4.5, Section(s) 2760.2(e)
Violation Description: Failure to address the following in the Process Hazard Analysis: 1. Establish a system to promptly address the team's findings and recommendations; 2. Assure that the recommendations are resolved in a timely manner and that the resolution is documented; 3. Document what actions are to be taken; 4. Complete actions as soon as possible; 5. Develop a written schedule of when these actions are to be completed; 6. Actions are communicated to operating, maintenance and other employees whose work assignments are in the process and who may be affected by the recommendations or actions.
Violation Notes: Returned to compliance on 06/27/2018. DOCUMENTATION ON THE RESOLUTION OF ALL 2014'S PHA RECOMMENDATIONS WERE NOT COMPLETE. ASSURE RECOMMENDATIONS ARE RESOLVED IN A TIMELY MANNER AND RESOLUTION IS DOCUMENTED. DOCUMENT ACTIONS TAKEN AND WRITTEN SCHEDULE OF WHEN THESE ITEMS WERE COMPLETED
Violation Division: Madera County Environmental Health
Violation Program: CalARP
Violation Source: CERS

Site ID: 401869
Site Name: SEALED AIR CORPORATION
Violation Date: 03-17-2017
Citation: 19 CCR 4.5 2745.10(b) - California Code of Regulations, Title 19, Chapter 4.5, Section(s) 2745.10(b)
Violation Description: Failure to revise, update, and submit the Risk Management Plan to the

SEALED AIR CORPORATION (Continued) **1006825950**

United States Environmental Protection Agency and the Administering Agency as follows: 1. At least once every five years from the date of its initial submission or most recent update required by section 2745.10(a)(2) through (7); 2. No later than three years after a newly regulated substance is first listed by the United States Environmental Protection Agency; 3. No later than the date on which on which a new regulated substance is first present in an already covered process above a threshold quantity; 4. No later than the date on which a regulated substance is first present above a threshold quantity in a new process; 5. Within six months of a change that requires a revised process hazard analysis or hazard review. 6. Within six months of a change that requires a revised offsite consequence analysis as provided in section 2750.7; 7. Within six months of a change that alters the program level that applied to any covered process.

Violation Notes: Returned to compliance on 04/28/2017. Operator failed to submit the revise and update RMP once every five years for CUPA to review for completeness.
Violation Division: Madera County Environmental Health
Violation Program: CalARP
Violation Source: CERS

Site ID: 401869
Site Name: SEALED AIR CORPORATION
Violation Date: 06-27-2018
Citation: 19 CCR 4.5 2745.1(a) - California Code of Regulations, Title 19, Chapter 4.5, Section(s) 2745.1(a)
Violation Description: Failure to submit an RMP which includes all requirements described in Section 2745.3 through 2745.9.
Violation Notes: Returned to compliance on 07/30/2018. See RMP completeness review notice. Missing RMP certification, section 2745.9. CORRECTIVE ACTION: By September 17, 2018 submit RMP certification. Also see violation 5010021 and 5010024.
Violation Division: Madera County Environmental Health
Violation Program: CalARP
Violation Source: CERS

Site ID: 401869
Site Name: SEALED AIR CORPORATION
Violation Date: 06-27-2018
Citation: 19 CCR 4.5 2760.3(c) - California Code of Regulations, Title 19, Chapter 4.5, Section(s) 2760.3(c)
Violation Description: Failure to certify annually that the operating procedures are current and accurate.
Violation Notes: Returned to compliance on 09/25/2018. The owner/operator failed to certify annually that the operating procedures are current and accurate. CORRECTIVE ACTION: By August 17, 2018 certify that the operating procedures are current and accurate and submit a copy to this Division.
Violation Division: Madera County Environmental Health
Violation Program: CalARP
Violation Source: CERS

Site ID: 401869
Site Name: SEALED AIR CORPORATION
Violation Date: 06-27-2018
Citation: 19 CCR 4.5 2760.2(e) - California Code of Regulations, Title 19, Chapter 4.5, Section(s) 2760.2(e)

SEALED AIR CORPORATION (Continued) **1006825950**

Violation Description: Failure to address the following in the Process Hazard Analysis: 1. Establish a system to address the teams findings and recommendations; 2. Assure that the recommendations are resolved and documented; 3. Document what actions are to be taken; 4. Develop a written schedule of when these actions are to be completed; 5. Complete these actions on a timetable agreed upon with the AA, or within two and one-half (2.5) years of performing the PHA, or the next planned turnaround, for those items that require a turnaround; 6. Document the final resolution taken to address each recommendation and actual completion date; and 7. Communicate the actions to operating, maintenance and other employees whose work assignments are in the process and who may be affected by the recommendations or actions.

Violation Notes: Returned to compliance on 09/25/2018. Inspector observed the August 11, 2017 HAZOP with 5 team findings/recommendation. Per the owner/operator, the HAZOP findings are tracked on a business developed management and tracking system but was not available for review during the inspection. Other documentation, such as work orders, test results and/or written procedures were provided to demonstrate actions taken. The owner or operator shall develop a written schedule of when actions for the teamG s finding and recommendation are to be completed; complete these actions on a timetable agreed upon with the Unified Program Agency, or within two and one-half (2.5) years of performing the PHA, or the next planned turnaround, for those items that require a turnaround; document the final resolution taken to address each recommendation and actual completion date; and communicate the actions to operating, maintenance and other employees whose work assignments are in the process and who may be affected by the or actions. [Truncated]

Violation Division: Madera County Environmental Health
Violation Program: CalARP
Violation Source: CERS

Site ID: 401869
Site Name: SEALED AIR CORPORATION
Violation Date: 06-27-2018
Citation: 19 CCR 4.5 2760.5(d) - California Code of Regulations, Title 19, Chapter 4.5, Section(s) 2760.5(d)

Violation Description: Failure to ensure the following: 1. Inspections and tests are performed on process equipment; 2. Inspection and testing procedures follow recognized and generally accepted good engineering practices; 3. The frequency of inspections and tests of process equipment is consistent with applicable manufacturersG recommendations and good engineering practices, and more frequently if determined to be necessary by prior operating experience; 4. Each inspection or test that has been performed on process equipment is documented and includes the date of inspection or test, name of the person who performed the inspection or test, serial number or other identifier of the equipment inspected or tested, description of the inspection or test performed, and the results of the inspection or test.

Violation Notes: Returned to compliance on 09/25/2018. The G critical PSM safety component" checklist notes the testing of PRVs every 4 years. PRV replacement work order/invoice from RANSOM was dated 12/16/2013. Based on the checklist, PRV maintenance is past due. CORRECTIVE ACTION: By August 17, 2018 submit documentation to the CUPA demonstrating the owner/operator has corrected the violation noted above.

Violation Division: Madera County Environmental Health
Violation Program: CalARP

SEALED AIR CORPORATION (Continued) **1006825950**

Violation Source: CERS

Site ID: 401869
Site Name: SEALED AIR CORPORATION
Violation Date: 07-25-2019
Citation: 01001 - Search Title 8 regulations for 3203(A) at https://www.dir.ca.gov/title8/index/T8index.asp
Violation Description: Cal/OSHA Violation
Violation Notes: Not reported
Violation Division: Cal/OSHA
Violation Program: OSHA
Violation Source: CERS

Site ID: 401869
Site Name: SEALED AIR CORPORATION
Violation Date: 05-27-2015
Citation: 19 CCR 6.95 25508(a)(1) - California Code of Regulations, Title 19, Chapter 6.95, Section(s) 25508(a)(1)
Violation Description: Failure to complete and electronically submit the Business Activities Page and/or Business Owner Operator Identification Page.
Violation Notes: Returned to compliance on 05/28/2015. EMERGENCY CONTACT ON BUSINESS OWNER/OPERATOR IS NO LONGER EMPLOYED WITH FACILITY. UPDATE CONTACT INFORMATION AND SUBMIT IN CERS.
Violation Division: Madera County Environmental Health
Violation Program: HMRRP
Violation Source: CERS

Site ID: 401869
Site Name: SEALED AIR CORPORATION
Violation Date: 06-27-2018
Citation: 19 CCR 4.5 2745.10(f) - California Code of Regulations, Title 19, Chapter 4.5, Section(s) 2745.10(f)
Violation Description: Failure to contact the Administering Agency within 30 days of a change of owner or operator to update the registration information.
Violation Notes: Returned to compliance on 07/30/2018. Previous plant manager was assigned overall responsibility in 2016 RMP but is no longer with the facility. Current plant manager is assigned overall responsibility. CORRECTIVE ACTION: By August 17, 2018 submit an updated registration with a certification of accuracy.
Violation Division: Madera County Environmental Health
Violation Program: CalARP
Violation Source: CERS

Site ID: 401869
Site Name: SEALED AIR CORPORATION
Violation Date: 06-27-2018
Citation: 19 CCR 4.5 2745.10.5(b) - California Code of Regulations, Title 19, Chapter 4.5, Section(s) 2745.10.5(b)
Violation Description: Failure to correct and submit the emergency contact information in the Risk Management Plan required under Section 2740.1(d)(6) within one month of any change.
Violation Notes: Returned to compliance on 07/30/2018. The owner/operator failed to correct and submit the emergency contact information in the Risk Management Plan required under Section 2740.1(d)(6) within one month of any change. This is a repeat violation from 2015. CORRECTIVE ACTION: By August 17, 2018 submit an updated registration with a certification of accuracy.

SEALED AIR CORPORATION (Continued) **1006825950**

Violation Division: Madera County Environmental Health
Violation Program: CalARP
Violation Source: CERS

Site ID: 401869
Site Name: SEALED AIR CORPORATION
Violation Date: 05-27-2015
Citation: 22 CCR 12 66262.34(f) - California Code of Regulations, Title 22, Chapter 12, Section(s) 66262.34(f)
Violation Description: Failure to properly label hazardous waste accumulation containers with the following requirements: "Hazardous Waste", name and address of the generator, physical and chemical characteristics of the Hazardous Waste, and starting accumulation date.
Violation Notes: Returned to compliance on 05/28/2015. ON-SITE PROCESSING OF NON-EMPTY AEROSOL CAN ON-SITE. IF CONTENT DRAINED FROM CANS ARE HAZARDOUS WASTE, YOU MUST CONTINUE TO MANAGE THE CONTENTS AS HAZARDOUS WASTE. ENSURE CONTAINERS ARE PROPERLY LABELED. SEE VIOLATION GUIDE FOR REQUIREMENTS. CORRECTED ON SITE - 5/28/2015
Violation Division: Madera County Environmental Health
Violation Program: HW
Violation Source: CERS

Site ID: 401869
Site Name: SEALED AIR CORPORATION
Violation Date: 06-27-2018
Citation: 19 CCR 4.5 2760.1(a)(d)(1) - California Code of Regulations, Title 19, Chapter 4.5, Section(s) 2760.1(a)(d)(1)
Violation Description: Failure to compile written process safety information pertaining to the equipment in the process that includes the following: 1. Materials of construction; 2. Piping and instrument diagrams (P&IDs); 3. Electrical classification; 4. Relief system design and design basis: ? Ventilation system design; 5. Design codes and standards employed; 6. Material and energy balances for processes built after June 21, 1999; 7. Safety systems (e.g., interlocks, detection, or suppression systems).
Violation Notes: Returned to compliance on 08/17/2018. Compile written process safety information (PSI) pertaining to the equipment in the process that includes the following: 1. Materials of construction; 2. Piping and instrument diagrams (P&IDs); 3. Electrical classification; 4. Relief system design and design basis: 5. Ventilation system design; 6. Design codes and standards employed; 7. Material and energy balances for processes built after June 21, 1999; 8. Safety systems (e.g., interlocks, detection, or suppression systems). CORRECTIVE ACTION: By August 17, 2018 compile written PSI for items 3-8, if applicable and submit a copy to this office.
Violation Division: Madera County Environmental Health
Violation Program: CalARP
Violation Source: CERS

Site ID: 401869
Site Name: SEALED AIR CORPORATION
Violation Date: 06-27-2018
Citation: 19 CCR 4.5 2760.1(a)(c) - California Code of Regulations, Title 19, Chapter 4.5, Section(s) 2760.1(a)(c)
Violation Description: Failure to compile written process safety information concerning the technology of the process that includes the following: 1. A block flow diagram or simplified process flow diagram; 2. Process chemistry; 3.

SEALED AIR CORPORATION (Continued) **1006825950**

Maximum intended inventory; 4. Safe upper and lower limits for such items as temperatures, pressures, flows or compositions; 5. An evaluation of the consequences of deviations.

Violation Notes: Returned to compliance on 08/17/2018. Compile written process safety information (PSI) concerning the technology of the process that includes the following: 1. A block flow diagram or simplified process flow diagram; 2. Process chemistry; 3. Maximum intended inventory; 4. Safe upper and lower limits for such items as temperatures, pressures, flows or compositions; 5. An evaluation of the consequences of deviations. All observed during the inspection except the process chemistry. CORRECTIVE ACTION: By August 17, 2018 compile and submit PSI information concerning the process chemistry for the regulated process.
Violation Division: Madera County Environmental Health
Violation Program: CalARP
Violation Source: CERS

Site ID: 401869
Site Name: SEALED AIR CORPORATION
Violation Date: 06-27-2018
Citation: 22 CCR 12 66262.12 - California Code of Regulations, Title 22, Chapter 12, Section(s) 66262.12
Violation Description: Failure to obtain an Identification Number prior to treating, storing, disposing of, transporting or offering for transportation any hazardous waste.
Violation Notes: Returned to compliance on 06/29/2018. Facility's EPA ID CAL000195855 is currently inactive. Complete DTSC form 1358 and send to Department of Toxic Substances Control to reactivate EPA ID number.
Violation Division: Madera County Environmental Health
Violation Program: HW
Violation Source: CERS

Site ID: 401869
Site Name: SEALED AIR CORPORATION
Violation Date: 06-27-2018
Citation: 19 CCR 4.5 2735.5(b)(2) - California Code of Regulations, Title 19, Chapter 4.5, Section(s) 2735.5(b)(2)
Violation Description: Failure to include a registration in the Risk Management Plan that reflects all covered processes.
Violation Notes: Returned to compliance on 07/30/2018. 2016 Registration listed butane (CAS #106-97-8) but the owner/operator confirmed the regulated substance is isobutane (CAS #75-28-5). This is a repeat issue from the 2015 inspection and was corrected with an update registration form. At that time, this Division determined an RMP update was not required because there was little to no change in the outcomes in the offsite consequence analysis. CORRECTIVE ACTION: By August 17, 2018 submit an updated registration with a certification of accuracy.
Violation Division: Madera County Environmental Health
Violation Program: CalARP
Violation Source: CERS

Site ID: 401869
Site Name: SEALED AIR CORPORATION
Violation Date: 06-27-2018
Citation: 19 CCR 4.5 2745.2(a) - California Code of Regulations, Title 19, Chapter 4.5, Section(s) 2745.2(a)
Violation Description: Failure to ensure that the Risk Management Plan is certified complete

SEALED AIR CORPORATION (Continued) **1006825950**

	by a qualified person and the stationary source owner or operator.
Violation Notes:	Returned to compliance on 07/30/2018. The owner/operator failed to ensure that the Risk Management Plan is certified complete by a qualified person and the stationary source owner or operator. CORRECTIVE ACTION: By September 17, 2018 submit documentation demonstrating the RMP has been certified complete by a qualified person and the stationary source owner or operator.
Violation Division:	Madera County Environmental Health
Violation Program:	CalARP
Violation Source:	CERS
Site ID:	401869
Site Name:	SEALED AIR CORPORATION
Violation Date:	05-15-2015
Citation:	22 CCR 12 66262.42 - California Code of Regulations, Title 22, Chapter 12, Section(s) 66262.42
Violation Description:	Failure to complete the uniform hazardous waste manifest exception requirements.
Violation Notes:	Returned to compliance on 05/28/2015. MANIFEST 014368664 FINAL COPY FROM THE DESIGNATED FACILITY NOT AVAILABLE WITHING 35 DAYS. FACILITY FAILED TO NOTIFY DTSC. SEE VIOLATION GUIDE FOR CORRECTIONS AND NOTIFY DIVISION OF CORRECTIONS
Violation Division:	Madera County Environmental Health
Violation Program:	HW
Violation Source:	CERS
Site ID:	401869
Site Name:	SEALED AIR CORPORATION
Violation Date:	12-31-2013
Citation:	19 CCR 4.5 2745.10.5(a)(2) - California Code of Regulations, Title 19, Chapter 4.5, Section(s) 2745.10.5(a)(2)
Violation Description:	Failure to correct and submit the emergency contact information in the Risk Management Plan required under Section 2740.1(d)(6) within one month of any change
Violation Notes:	Returned to compliance on 10/02/2015. EMERGENCY CONTACT LISTED ON RMP LEFT IN 2013. SUBMIT CORRECTED EMERGENCY CONTACT INFORMATION
Violation Division:	Madera County Environmental Health
Violation Program:	CalARP
Violation Source:	CERS

Evaluation:

Eval General Type:	Occupational Safety and Health Administration Inspection
Eval Date:	03-01-2019
Violations Found:	Yes
Eval Type:	Cal/OSHA Inspection
Eval Notes:	Not reported
Eval Division:	Cal/OSHA
Eval Program:	OSHA
Eval Source:	CERS
Eval General Type:	Other/Unknown
Eval Date:	03-17-2017
Violations Found:	Yes
Eval Type:	Other, not routine, done by local agency
Eval Notes:	Not reported
Eval Division:	Madera County Environmental Health
Eval Program:	CalARP

SEALED AIR CORPORATION (Continued) **1006825950**

Eval Source: CERS

Eval General Type: Compliance Evaluation Inspection
Eval Date: 05-27-2015
Violations Found: Yes
Eval Type: Routine done by local agency
Eval Notes: Not reported
Eval Division: Madera County Environmental Health
Eval Program: HMRRP
Eval Source: CERS

Eval General Type: Compliance Evaluation Inspection
Eval Date: 05-27-2015
Violations Found: Yes
Eval Type: Routine done by local agency
Eval Notes: Not reported
Eval Division: Madera County Environmental Health
Eval Program: HW
Eval Source: CERS

Eval General Type: Compliance Evaluation Inspection
Eval Date: 05-27-2015
Violations Found: Yes
Eval Type: Routine done by local agency
Eval Notes: CALARP INSPECTION
Eval Division: Madera County Environmental Health
Eval Program: CalARP
Eval Source: CERS

Eval General Type: Compliance Evaluation Inspection
Eval Date: 06-27-2018
Violations Found: No
Eval Type: Routine done by local agency
Eval Notes: Not reported
Eval Division: Madera County Environmental Health
Eval Program: HMRRP
Eval Source: CERS

Eval General Type: Compliance Evaluation Inspection
Eval Date: 06-27-2018
Violations Found: Yes
Eval Type: Routine done by local agency
Eval Notes: Not reported
Eval Division: Madera County Environmental Health
Eval Program: HW
Eval Source: CERS

Eval General Type: Compliance Evaluation Inspection
Eval Date: 06-27-2018
Violations Found: Yes
Eval Type: Routine done by local agency
Eval Notes: Present during the inspection were Michael Altamirano (Production Manager), Daniel Gomez (Materials Manager) Albert Martinez (Safety Coordinator), and Gary Dhesi (Operations Shift Manager) from Sealed Air and Phengphanh Phondeth and Richard Jitsumyo from Madera County Environmental Health Division.
Eval Division: Madera County Environmental Health

SEALED AIR CORPORATION (Continued) **1006825950**

Eval Program: CalARP
Eval Source: CERS

Enforcement Action:
Site ID: 401869
Site Name: SEALED AIR CORPORATION
Site Address: 1835 W ALMOND AVE
Site City: MADERA
Site Zip: 93637
Enf Action Date: 03-17-2017
Enf Action Type: Notice of Violation (Unified Program)
Enf Action Description: Notice of Violation Issued by the Inspector at the Time of Inspection
Enf Action Notes: Not reported
Enf Action Division: Madera County Environmental Health
Enf Action Program: CalARP
Enf Action Source: CERS

Site ID: 401869
Site Name: SEALED AIR CORPORATION
Site Address: 1835 W ALMOND AVE
Site City: MADERA
Site Zip: 93637
Enf Action Date: 05-27-2015
Enf Action Type: Notice of Violation (Unified Program)
Enf Action Description: Notice of Violation Issued by the Inspector at the Time of Inspection
Enf Action Notes: Not reported
Enf Action Division: Madera County Environmental Health
Enf Action Program: CalARP
Enf Action Source: CERS

Site ID: 401869
Site Name: SEALED AIR CORPORATION
Site Address: 1835 W ALMOND AVE
Site City: MADERA
Site Zip: 93637
Enf Action Date: 05-27-2015
Enf Action Type: Notice of Violation (Unified Program)
Enf Action Description: Notice of Violation Issued by the Inspector at the Time of Inspection
Enf Action Notes: Not reported
Enf Action Division: Madera County Environmental Health
Enf Action Program: HMRRP
Enf Action Source: CERS

Site ID: 401869
Site Name: SEALED AIR CORPORATION
Site Address: 1835 W ALMOND AVE
Site City: MADERA
Site Zip: 93637
Enf Action Date: 05-27-2015
Enf Action Type: Notice of Violation (Unified Program)
Enf Action Description: Notice of Violation Issued by the Inspector at the Time of Inspection
Enf Action Notes: Not reported
Enf Action Division: Madera County Environmental Health
Enf Action Program: HW
Enf Action Source: CERS

Site ID: 401869

SEALED AIR CORPORATION (Continued) **1006825950**

Site Name:	SEALED AIR CORPORATION
Site Address:	1835 W ALMOND AVE
Site City:	MADERA
Site Zip:	93637
Enf Action Date:	06-27-2018
Enf Action Type:	Notice of Violation (Unified Program)
Enf Action Description:	Notice of Violation Issued by the Inspector at the Time of Inspection
Enf Action Notes:	Not reported
Enf Action Division:	Madera County Environmental Health
Enf Action Program:	CalARP
Enf Action Source:	CERS

Site ID:	401869
Site Name:	SEALED AIR CORPORATION
Site Address:	1835 W ALMOND AVE
Site City:	MADERA
Site Zip:	93637
Enf Action Date:	06-27-2018
Enf Action Type:	Notice of Violation (Unified Program)
Enf Action Description:	Notice of Violation Issued by the Inspector at the Time of Inspection
Enf Action Notes:	Not reported
Enf Action Division:	Madera County Environmental Health
Enf Action Program:	HW
Enf Action Source:	CERS

Coordinates:

Site ID:	401869
Facility Name:	SEALED AIR CORPORATION
Env Int Type Code:	CalARP
Program ID:	10426066
Coord Name:	Not reported
Ref Point Type Desc:	Center of a facility or station.
Latitude:	36.945620
Longitude:	-120.075670

Affiliation:

Affiliation Type Desc:	Operator
Entity Name:	Sealed Air Corporation
Entity Title:	Not reported
Affiliation Address:	Not reported
Affiliation City:	Not reported
Affiliation State:	Not reported
Affiliation Country:	Not reported
Affiliation Zip:	Not reported
Affiliation Phone:	(559) 675-0152

Affiliation Type Desc:	Facility Mailing Address
Entity Name:	Mailing Address
Entity Title:	Not reported
Affiliation Address:	1835 W ALMOND AVE
Affiliation City:	MADERA
Affiliation State:	CA
Affiliation Country:	Not reported
Affiliation Zip:	93637
Affiliation Phone:	Not reported

SEALED AIR CORPORATION (Continued) **1006825950**

Affiliation Type Desc:	Document Preparer
Entity Name:	Gary Dhesi
Entity Title:	Not reported
Affiliation Address:	Not reported
Affiliation City:	Not reported
Affiliation State:	Not reported
Affiliation Country:	Not reported
Affiliation Zip:	Not reported
Affiliation Phone:	Not reported

Affiliation Type Desc:	Parent Corporation
Entity Name:	Sealed Air Corporation
Entity Title:	Not reported
Affiliation Address:	Not reported
Affiliation City:	Not reported
Affiliation State:	Not reported
Affiliation Country:	Not reported
Affiliation Zip:	Not reported
Affiliation Phone:	Not reported

Affiliation Type Desc:	CUPA District
Entity Name:	Madera County Env Health
Entity Title:	Not reported
Affiliation Address:	200 W. 4th StreetSuite 3100
Affiliation City:	Madera
Affiliation State:	CA
Affiliation Country:	Not reported
Affiliation Zip:	93637
Affiliation Phone:	(559) 675-7823

Affiliation Type Desc:	Environmental Contact
Entity Name:	Gary Dhesi
Entity Title:	Not reported
Affiliation Address:	1835 W. ALMOND AVE
Affiliation City:	MADERA
Affiliation State:	CA
Affiliation Country:	Not reported
Affiliation Zip:	93637
Affiliation Phone:	Not reported

Affiliation Type Desc:	Identification Signer
Entity Name:	Gunit Toor
Entity Title:	PLANT MANAGER
Affiliation Address:	Not reported
Affiliation City:	Not reported
Affiliation State:	Not reported
Affiliation Country:	Not reported
Affiliation Zip:	Not reported
Affiliation Phone:	Not reported

Affiliation Type Desc:	Legal Owner
Entity Name:	Sealed Air Corporation
Entity Title:	Not reported
Affiliation Address:	1835 W ALMOND AVE
Affiliation City:	MADERA
Affiliation State:	CA
Affiliation Country:	United States

SEALED AIR CORPORATION (Continued) **1006825950**

Affiliation Zip: 93637
Affiliation Phone: (559) 416-6168

7
SSW
1/8-1/4
0.133 mi.
700 ft.

Relative:
Lower

Actual:
258 ft.

EVAPCO WEST INC
1900 W ALMOND AVE
MADERA, CA 93637

RCRA-LQG **1000594320**
ENVIROSTOR **CAD983581398**
FINDS
ECHO
CUPA Listings
EMI
HAZNET
WDS
CERS
HWTS

RCRA-LQG:

Date Form Received by Agency:		2020-08-12 00:00:00.0
Handler Name:	EVAPCO WEST INC	
Handler Address:		1900 W ALMOND AVE
Handler City,State,Zip:		MADERA, CA 93637
EPA ID:		CAD983581398
Contact Name:		VALERIE GONZALEZ
Contact Address:		W. ALMOND AVE
Contact City,State,Zip:		MADERA, CA 93637
Contact Telephone:		559-673-2207 x118
Contact Fax:		559-673-2486
Contact Email:		VGONZALEZ@EVAPCOWEST.COM
Contact Title:		HR SUPERVISOR
EPA Region:		09
Land Type:		Other
Federal Waste Generator Description:		Large Quantity Generator
Non-Notifier:		Not reported
Biennial Report Cycle:		2017
Accessibility:		Not reported
Active Site Indicator:		Handler Activities
State District Owner:		CA
State District:		5
Mailing Address:		W ALMOND AVE
Mailing City,State,Zip:		MADERA, CA 93637
Owner Name:		EVAPCO INC
Owner Type:		Private
Operator Name:		EVAPCO INC.
Operator Type:		Private
Short-Term Generator Activity:		No
Importer Activity:		No
Mixed Waste Generator:		No
Transporter Activity:		No
Transfer Facility Activity:		No
Recycler Activity with Storage:		No
Small Quantity On-Site Burner Exemption:		No
Smelting Melting and Refining Furnace Exemption:		No
Underground Injection Control:		No
Off-Site Waste Receipt:		No
Universal Waste Indicator:		No
Universal Waste Destination Facility:		No
Federal Universal Waste:		No
Active Site Fed-Reg Treatment Storage and Disposal Facility:		Not reported
Active Site Converter Treatment storage and Disposal Facility:		Not reported

EVAPCO WEST INC (Continued) **1000594320**

Active Site State-Reg Treatment Storage and Disposal Facility:	Not reported
Active Site State-Reg Handler:	---
Federal Facility Indicator:	Not reported
Hazardous Secondary Material Indicator:	N
Sub-Part K Indicator:	Not reported
Commercial TSD Indicator:	No
Treatment Storage and Disposal Type:	Not reported
2018 GPRA Permit Baseline:	Not on the Baseline
2018 GPRA Renewals Baseline:	Not on the Baseline
Permit Renewals Workload Universe:	Not reported
Permit Workload Universe:	Not reported
Permit Progress Universe:	Not reported
Post-Closure Workload Universe:	Not reported
Closure Workload Universe:	Not reported
202 GPRA Corrective Action Baseline:	No
Corrective Action Workload Universe:	No
Subject to Corrective Action Universe:	No
Non-TSDFs Where RCRA CA has Been Imposed Universe:	No
TSDFs Potentially Subject to CA Under 3004 (u)/(v) Universe:	No
TSDFs Only Subject to CA under Discretionary Auth Universe:	No
Corrective Action Priority Ranking:	No NCAPS ranking
Environmental Control Indicator:	No
Institutional Control Indicator:	No
Human Exposure Controls Indicator:	N/A
Groundwater Controls Indicator:	N/A
Operating TSDF Universe:	Not reported
Full Enforcement Universe:	Not reported
Significant Non-Complier Universe:	No
Unaddressed Significant Non-Complier Universe:	No
Addressed Significant Non-Complier Universe:	No
Significant Non-Complier With a Compliance Schedule Universe:	No
Financial Assurance Required:	Not reported
Handler Date of Last Change:	2020-08-12 13:01:17.0
Recognized Trader-Importer:	No
Recognized Trader-Exporter:	No
Importer of Spent Lead Acid Batteries:	No
Exporter of Spent Lead Acid Batteries:	No
Recycler Activity Without Storage:	No
Manifest Broker:	No
Sub-Part P Indicator:	No

Biennial: List of Years
Year: 2019

Click Here for Biennial Reporting System Data:

Hazardous Waste Summary:
Waste Code: D001
Waste Description: IGNITABLE WASTE

Waste Code: D002
Waste Description: CORROSIVE WASTE

Waste Code: D006
Waste Description: CADMIUM

EVAPCO WEST INC (Continued) **1000594320**

Waste Code: D007
Waste Description: CHROMIUM

Waste Code: D010
Waste Description: SELENIUM

Waste Code: F003
Waste Description: THE FOLLOWING SPENT NONHALOGENATED SOLVENTS: XYLENE, ACETONE, ETHYL ACETATE, ETHYL BENZENE, ETHYL ETHER, METHYL ISOBUTYL KETONE, N-BUTYL ALCOHOL, CYCLOHEXANONE, AND METHANOL; ALL SPENT SOLVENT MIXTURES/BLENDS CONTAINING, BEFORE USE, ONLY THE ABOVE SPENT NONHALOGENATED SOLVENTS; AND ALL SPENT SOLVENT MIXTURES/BLENDS CONTAINING, BEFORE USE, ONE OR MORE OF THE ABOVE NONHALOGENATED SOLVENTS, AND A TOTAL OF TEN PERCENT OR MORE (BY VOLUME) OF ONE OR MORE OF THOSE SOLVENTS LISTED IN F001, F002, F004, AND F005; AND STILL BOTTOMS FROM THE RECOVERY OF THESE SPENT SOLVENTS AND SPENT SOLVENT MIXTURES.

Handler - Owner Operator:
Owner/Operator Indicator: Owner
Owner/Operator Name: EVAPCO INC
Legal Status: Private
Date Became Current: Not reported
Date Ended Current: Not reported
Owner/Operator Address: NOT REQUIRED
Owner/Operator City,State,Zip: NOT REQUIRED, ME 99999
Owner/Operator Telephone: 415-555-1212
Owner/Operator Telephone Ext: Not reported
Owner/Operator Fax: Not reported
Owner/Operator Email: Not reported

Owner/Operator Indicator: Operator
Owner/Operator Name: EVAPCO INC.
Legal Status: Private
Date Became Current: 1973-06-14 00:00:00.
Date Ended Current: Not reported
Owner/Operator Address: 5151 ALLENDALE LN
Owner/Operator City,State,Zip: TANEYTOWN, MD 21787
Owner/Operator Telephone: Not reported
Owner/Operator Telephone Ext: Not reported
Owner/Operator Fax: Not reported
Owner/Operator Email: Not reported

Owner/Operator Indicator: Owner
Owner/Operator Name: EVAPCO INC
Legal Status: Private
Date Became Current: Not reported
Date Ended Current: Not reported
Owner/Operator Address: NOT REQUIRED
Owner/Operator City,State,Zip: NOT REQUIRED, ME 99999
Owner/Operator Telephone: 415-555-1212
Owner/Operator Telephone Ext: Not reported
Owner/Operator Fax: Not reported
Owner/Operator Email: Not reported

Owner/Operator Indicator: Operator
Owner/Operator Name: EVAPCO INC.

EVAPCO WEST INC (Continued) **1000594320**

Legal Status:	Private
Date Became Current:	1973-06-14 00:00:00.
Date Ended Current:	Not reported
Owner/Operator Address:	5151 ALLENDALE LN
Owner/Operator City,State,Zip:	TANEYTOWN, MD 21787
Owner/Operator Telephone:	Not reported
Owner/Operator Telephone Ext:	Not reported
Owner/Operator Fax:	Not reported
Owner/Operator Email:	Not reported

Owner/Operator Indicator:	Owner
Owner/Operator Name:	EVAPCO INC
Legal Status:	Private
Date Became Current:	Not reported
Date Ended Current:	Not reported
Owner/Operator Address:	NOT REQUIRED
Owner/Operator City,State,Zip:	NOT REQUIRED, ME 99999
Owner/Operator Telephone:	415-555-1212
Owner/Operator Telephone Ext:	Not reported
Owner/Operator Fax:	Not reported
Owner/Operator Email:	Not reported

Owner/Operator Indicator:	Owner
Owner/Operator Name:	EVAPCO INC
Legal Status:	Private
Date Became Current:	Not reported
Date Ended Current:	Not reported
Owner/Operator Address:	NOT REQUIRED
Owner/Operator City,State,Zip:	NOT REQUIRED, ME 99999
Owner/Operator Telephone:	415-555-1212
Owner/Operator Telephone Ext:	Not reported
Owner/Operator Fax:	Not reported
Owner/Operator Email:	Not reported

Owner/Operator Indicator:	Operator
Owner/Operator Name:	EVAPCO INC.
Legal Status:	Private
Date Became Current:	1973-06-14 00:00:00.
Date Ended Current:	Not reported
Owner/Operator Address:	5151 ALLENDALE LN
Owner/Operator City,State,Zip:	TANEYTOWN, MD 21787
Owner/Operator Telephone:	Not reported
Owner/Operator Telephone Ext:	Not reported
Owner/Operator Fax:	Not reported
Owner/Operator Email:	Not reported

Historic Generators:

Receive Date:	2020-08-12 00:00:00.0
Handler Name: EVAPCO WEST INC	
Federal Waste Generator Description:	Large Quantity Generator
State District Owner:	CA
Large Quantity Handler of Universal Waste:	No
Recognized Trader Importer:	No
Recognized Trader Exporter:	No
Spent Lead Acid Battery Importer:	No
Spent Lead Acid Battery Exporter:	No
Current Record:	Yes

EVAPCO WEST INC (Continued) **1000594320**

Non Storage Recycler Activity: No
Electronic Manifest Broker: No

Receive Date: 2020-02-27 00:00:00.0
Handler Name: EVAPCO WEST INC
Federal Waste Generator Description: Large Quantity Generator
State District Owner: CA
Large Quantity Handler of Universal Waste: No
Recognized Trader Importer: No
Recognized Trader Exporter: No
Spent Lead Acid Battery Importer: No
Spent Lead Acid Battery Exporter: No
Current Record: No
Non Storage Recycler Activity: No
Electronic Manifest Broker: No

Receive Date: 1991-05-14 00:00:00.0
Handler Name: EVAPCO WEST INC
Federal Waste Generator Description: Large Quantity Generator
State District Owner: CA
Large Quantity Handler of Universal Waste: No
Recognized Trader Importer: No
Recognized Trader Exporter: No
Spent Lead Acid Battery Importer: No
Spent Lead Acid Battery Exporter: No
Current Record: No
Non Storage Recycler Activity: Not reported
Electronic Manifest Broker: Not reported

Receive Date: 2020-02-25 00:00:00.0
Handler Name: EVAPCO WEST INC
Federal Waste Generator Description: Large Quantity Generator
State District Owner: CA
Large Quantity Handler of Universal Waste: No
Recognized Trader Importer: No
Recognized Trader Exporter: No
Spent Lead Acid Battery Importer: No
Spent Lead Acid Battery Exporter: No
Current Record: No
Non Storage Recycler Activity: No
Electronic Manifest Broker: No

List of NAICS Codes and Descriptions:
NAICS Code: 333415
NAICS Description: AIR-CONDITIONING AND WARM AIR HEATING EQUIPMENT AND COMMERCIAL AND INDUSTRIAL REFRIGERATION EQUIPMENT MANUFACTURING

Facility Has Received Notices of Violation:
Found Violation: Yes
Agency Which Determined Violation: State
Violation Short Description: Generators - Pre-transport
Date Violation was Determined: 2020-08-05 00:00:00.0
Actual Return to Compliance Date: 2020-09-11 00:00:00.0
Return to Compliance Qualifier: Documented
Violation Responsible Agency: State
Scheduled Compliance Date: 2020-09-05 00:00:00.0

EVAPCO WEST INC (Continued) **1000594320**

Enforcement Identifier: 602
Date of Enforcement Action: 2020-08-05 00:00:00.0
Enforcement Responsible Agency: State
Enforcement Docket Number: Not reported
Enforcement Attorney: Not reported
Corrective Action Component: No
Appeal Initiated Date: Not reported
Appeal Resolution Date: Not reported
Disposition Status Date: Not reported
Disposition Status: Not reported
Disposition Status Description: Not reported
Consent/Final Order Sequence Number:Not reported
Consent/Final Order Respondent Name: Not reported
Consent/Final Order Lead Agency: Not reported
Enforcement Type: WRITTEN INFORMAL
Enforcement Responsible Person: Not reported
Enforcement Responsible Sub-Organization: Not reported
SEP Sequence Number: Not reported
SEP Expenditure Amount: Not reported
SEP Scheduled Completion Date: Not reported
SEP Actual Date: Not reported
SEP Defaulted Date: Not reported
SEP Type: Not reported
SEP Type Description: Not reported
Proposed Amount: Not reported
Final Monetary Amount: Not reported
Paid Amount: Not reported
Final Count: Not reported
Final Amount: Not reported

Found Violation: Yes
Agency Which Determined Violation: State
Violation Short Description: Generators - Records/Reporting
Date Violation was Determined: 2020-08-05 00:00:00.0
Actual Return to Compliance Date: 2020-10-22 00:00:00.0
Return to Compliance Qualifier: Documented
Violation Responsible Agency: State
Scheduled Compliance Date: 2020-09-05 00:00:00.0
Enforcement Identifier: 602
Date of Enforcement Action: 2020-08-05 00:00:00.0
Enforcement Responsible Agency: State
Enforcement Docket Number: Not reported
Enforcement Attorney: Not reported
Corrective Action Component: No
Appeal Initiated Date: Not reported
Appeal Resolution Date: Not reported
Disposition Status Date: Not reported
Disposition Status: Not reported
Disposition Status Description: Not reported
Consent/Final Order Sequence Number:Not reported
Consent/Final Order Respondent Name: Not reported
Consent/Final Order Lead Agency: Not reported
Enforcement Type: WRITTEN INFORMAL
Enforcement Responsible Person: Not reported
Enforcement Responsible Sub-Organization: Not reported
SEP Sequence Number: Not reported
SEP Expenditure Amount: Not reported

EVAPCO WEST INC (Continued) **1000594320**

SEP Scheduled Completion Date:	Not reported
SEP Actual Date:	Not reported
SEP Defaulted Date:	Not reported
SEP Type:	Not reported
SEP Type Description:	Not reported
Proposed Amount:	Not reported
Final Monetary Amount:	Not reported
Paid Amount:	Not reported
Final Count:	Not reported
Final Amount:	Not reported

Found Violation:	Yes
Agency Which Determined Violation:	State
Violation Short Description:	Generators - Pre-transport
Date Violation was Determined:	2020-08-05 00:00:00.0
Actual Return to Compliance Date:	2020-09-11 00:00:00.0
Return to Compliance Qualifier:	Documented
Violation Responsible Agency:	State
Scheduled Compliance Date:	2020-09-05 00:00:00.0
Enforcement Identifier:	602
Date of Enforcement Action:	2020-08-05 00:00:00.0
Enforcement Responsible Agency:	State
Enforcement Docket Number:	Not reported
Enforcement Attorney:	Not reported
Corrective Action Component:	No
Appeal Initiated Date:	Not reported
Appeal Resolution Date:	Not reported
Disposition Status Date:	Not reported
Disposition Status:	Not reported
Disposition Status Description:	Not reported
Consent/Final Order Sequence Number:	Not reported
Consent/Final Order Respondent Name:	Not reported
Consent/Final Order Lead Agency:	Not reported
Enforcement Type:	WRITTEN INFORMAL
Enforcement Responsible Person:	Not reported
Enforcement Responsible Sub-Organization:	Not reported
SEP Sequence Number:	Not reported
SEP Expenditure Amount:	Not reported
SEP Scheduled Completion Date:	Not reported
SEP Actual Date:	Not reported
SEP Defaulted Date:	Not reported
SEP Type:	Not reported
SEP Type Description:	Not reported
Proposed Amount:	Not reported
Final Monetary Amount:	Not reported
Paid Amount:	Not reported
Final Count:	Not reported
Final Amount:	Not reported

Found Violation:	Yes
Agency Which Determined Violation:	State
Violation Short Description:	State Statute or Regulation
Date Violation was Determined:	2009-01-28 00:00:00.0
Actual Return to Compliance Date:	2009-09-21 00:00:00.0
Return to Compliance Qualifier:	Documented
Violation Responsible Agency:	State
Scheduled Compliance Date:	Not reported

EVAPCO WEST INC (Continued) **1000594320**

Enforcement Identifier:	300
Date of Enforcement Action:	2011-10-06 00:00:00.0
Enforcement Responsible Agency:	State
Enforcement Docket Number:	Not reported
Enforcement Attorney:	Not reported
Corrective Action Component:	No
Appeal Initiated Date:	Not reported
Appeal Resolution Date:	Not reported
Disposition Status Date:	Not reported
Disposition Status:	Not reported
Disposition Status Description:	Not reported
Consent/Final Order Sequence Number:	Not reported
Consent/Final Order Respondent Name:	Not reported
Consent/Final Order Lead Agency:	Not reported
Enforcement Type:	SINGLE SITE CA/FO
Enforcement Responsible Person:	Not reported
Enforcement Responsible Sub-Organization:	Not reported
SEP Sequence Number:	Not reported
SEP Expenditure Amount:	Not reported
SEP Scheduled Completion Date:	Not reported
SEP Actual Date:	Not reported
SEP Defaulted Date:	Not reported
SEP Type:	Not reported
SEP Type Description:	Not reported
Proposed Amount:	Not reported
Final Monetary Amount:	68940
Paid Amount:	Not reported
Final Count:	1
Final Amount:	73940

Found Violation:	Yes
Agency Which Determined Violation:	State
Violation Short Description:	Generators - Pre-transport
Date Violation was Determined:	2020-08-05 00:00:00.0
Actual Return to Compliance Date:	2020-09-11 00:00:00.0
Return to Compliance Qualifier:	Documented
Violation Responsible Agency:	State
Scheduled Compliance Date:	2020-09-05 00:00:00.0
Enforcement Identifier:	602
Date of Enforcement Action:	2020-08-05 00:00:00.0
Enforcement Responsible Agency:	State
Enforcement Docket Number:	Not reported
Enforcement Attorney:	Not reported
Corrective Action Component:	No
Appeal Initiated Date:	Not reported
Appeal Resolution Date:	Not reported
Disposition Status Date:	Not reported
Disposition Status:	Not reported
Disposition Status Description:	Not reported
Consent/Final Order Sequence Number:	Not reported
Consent/Final Order Respondent Name:	Not reported
Consent/Final Order Lead Agency:	Not reported
Enforcement Type:	WRITTEN INFORMAL
Enforcement Responsible Person:	Not reported
Enforcement Responsible Sub-Organization:	Not reported
SEP Sequence Number:	Not reported
SEP Expenditure Amount:	Not reported

EVAPCO WEST INC (Continued) **1000594320**

SEP Scheduled Completion Date: Not reported
SEP Actual Date: Not reported
SEP Defaulted Date: Not reported
SEP Type: Not reported
SEP Type Description: Not reported
Proposed Amount: Not reported
Final Monetary Amount: Not reported
Paid Amount: Not reported
Final Count: Not reported
Final Amount: Not reported

Found Violation: No
Agency Which Determined Violation: Not reported
Violation Short Description: Not reported
Date Violation was Determined: Not reported
Actual Return to Compliance Date: Not reported
Return to Compliance Qualifier: Not reported
Violation Responsible Agency: Not reported
Scheduled Compliance Date: Not reported
Enforcement Identifier: Not reported
Date of Enforcement Action: Not reported
Enforcement Responsible Agency: Not reported
Enforcement Docket Number: Not reported
Enforcement Attorney: Not reported
Corrective Action Component: Not reported
Appeal Initiated Date: Not reported
Appeal Resolution Date: Not reported
Disposition Status Date: Not reported
Disposition Status: Not reported
Disposition Status Description: Not reported
Consent/Final Order Sequence Number:Not reported
Consent/Final Order Respondent Name: Not reported
Consent/Final Order Lead Agency: Not reported
Enforcement Type: Not reported
Enforcement Responsible Person: Not reported
Enforcement Responsible Sub-Organization: Not reported
SEP Sequence Number: Not reported
SEP Expenditure Amount: Not reported
SEP Scheduled Completion Date: Not reported
SEP Actual Date: Not reported
SEP Defaulted Date: Not reported
SEP Type: Not reported
SEP Type Description: Not reported
Proposed Amount: Not reported
Final Monetary Amount: Not reported
Paid Amount: Not reported
Final Count: Not reported
Final Amount: Not reported

Found Violation: Yes
Agency Which Determined Violation: State
Violation Short Description: Generators - Pre-transport
Date Violation was Determined: 2020-08-05 00:00:00.0
Actual Return to Compliance Date: 2020-09-11 00:00:00.0
Return to Compliance Qualifier: Documented
Violation Responsible Agency: State
Scheduled Compliance Date: 2020-09-05 00:00:00.0

EVAPCO WEST INC (Continued) **1000594320**

Enforcement Identifier:	602
Date of Enforcement Action:	2020-08-05 00:00:00.0
Enforcement Responsible Agency:	State
Enforcement Docket Number:	Not reported
Enforcement Attorney:	Not reported
Corrective Action Component:	No
Appeal Initiated Date:	Not reported
Appeal Resolution Date:	Not reported
Disposition Status Date:	Not reported
Disposition Status:	Not reported
Disposition Status Description:	Not reported
Consent/Final Order Sequence Number:	Not reported
Consent/Final Order Respondent Name:	Not reported
Consent/Final Order Lead Agency:	Not reported
Enforcement Type:	WRITTEN INFORMAL
Enforcement Responsible Person:	Not reported
Enforcement Responsible Sub-Organization:	Not reported
SEP Sequence Number:	Not reported
SEP Expenditure Amount:	Not reported
SEP Scheduled Completion Date:	Not reported
SEP Actual Date:	Not reported
SEP Defaulted Date:	Not reported
SEP Type:	Not reported
SEP Type Description:	Not reported
Proposed Amount:	Not reported
Final Monetary Amount:	Not reported
Paid Amount:	Not reported
Final Count:	Not reported
Final Amount:	Not reported

Found Violation:	No
Agency Which Determined Violation:	Not reported
Violation Short Description:	Not reported
Date Violation was Determined:	Not reported
Actual Return to Compliance Date:	Not reported
Return to Compliance Qualifier:	Not reported
Violation Responsible Agency:	Not reported
Scheduled Compliance Date:	Not reported
Enforcement Identifier:	Not reported
Date of Enforcement Action:	Not reported
Enforcement Responsible Agency:	Not reported
Enforcement Docket Number:	Not reported
Enforcement Attorney:	Not reported
Corrective Action Component:	Not reported
Appeal Initiated Date:	Not reported
Appeal Resolution Date:	Not reported
Disposition Status Date:	Not reported
Disposition Status:	Not reported
Disposition Status Description:	Not reported
Consent/Final Order Sequence Number:	Not reported
Consent/Final Order Respondent Name:	Not reported
Consent/Final Order Lead Agency:	Not reported
Enforcement Type:	Not reported
Enforcement Responsible Person:	Not reported
Enforcement Responsible Sub-Organization:	Not reported
SEP Sequence Number:	Not reported
SEP Expenditure Amount:	Not reported

EVAPCO WEST INC (Continued) **1000594320**

SEP Scheduled Completion Date: Not reported
SEP Actual Date: Not reported
SEP Defaulted Date: Not reported
SEP Type: Not reported
SEP Type Description: Not reported
Proposed Amount: Not reported
Final Monetary Amount: Not reported
Paid Amount: Not reported
Final Count: Not reported
Final Amount: Not reported

Found Violation: Yes
Agency Which Determined Violation: State
Violation Short Description: State Statute or Regulation
Date Violation was Determined: 2009-02-18 00:00:00.0
Actual Return to Compliance Date: 2009-09-21 00:00:00.0
Return to Compliance Qualifier: Documented
Violation Responsible Agency: State
Scheduled Compliance Date: Not reported
Enforcement Identifier: 200
Date of Enforcement Action: 2009-02-18 00:00:00.0
Enforcement Responsible Agency: State
Enforcement Docket Number: Not reported
Enforcement Attorney: Not reported
Corrective Action Component: No
Appeal Initiated Date: Not reported
Appeal Resolution Date: Not reported
Disposition Status Date: Not reported
Disposition Status: Not reported
Disposition Status Description: Not reported
Consent/Final Order Sequence Number:Not reported
Consent/Final Order Respondent Name: Not reported
Consent/Final Order Lead Agency: Not reported
Enforcement Type: WRITTEN INFORMAL
Enforcement Responsible Person: Not reported
Enforcement Responsible Sub-Organization: Not reported
SEP Sequence Number: Not reported
SEP Expenditure Amount: Not reported
SEP Scheduled Completion Date: Not reported
SEP Actual Date: Not reported
SEP Defaulted Date: Not reported
SEP Type: Not reported
SEP Type Description: Not reported
Proposed Amount: Not reported
Final Monetary Amount: Not reported
Paid Amount: Not reported
Final Count: Not reported
Final Amount: Not reported

Found Violation: Yes
Agency Which Determined Violation: State
Violation Short Description: Generators - Records/Reporting
Date Violation was Determined: 2020-08-05 00:00:00.0
Actual Return to Compliance Date: 2020-10-05 00:00:00.0
Return to Compliance Qualifier: Documented
Violation Responsible Agency: State
Scheduled Compliance Date: 2020-09-05 00:00:00.0

EVAPCO WEST INC (Continued) **1000594320**

Enforcement Identifier: 602
Date of Enforcement Action: 2020-08-05 00:00:00.0
Enforcement Responsible Agency: State
Enforcement Docket Number: Not reported
Enforcement Attorney: Not reported
Corrective Action Component: No
Appeal Initiated Date: Not reported
Appeal Resolution Date: Not reported
Disposition Status Date: Not reported
Disposition Status: Not reported
Disposition Status Description: Not reported
Consent/Final Order Sequence Number:Not reported
Consent/Final Order Respondent Name: Not reported
Consent/Final Order Lead Agency: Not reported
Enforcement Type: WRITTEN INFORMAL
Enforcement Responsible Person: Not reported
Enforcement Responsible Sub-Organization: Not reported
SEP Sequence Number: Not reported
SEP Expenditure Amount: Not reported
SEP Scheduled Completion Date: Not reported
SEP Actual Date: Not reported
SEP Defaulted Date: Not reported
SEP Type: Not reported
SEP Type Description: Not reported
Proposed Amount: Not reported
Final Monetary Amount: Not reported
Paid Amount: Not reported
Final Count: Not reported
Final Amount: Not reported

Found Violation: Yes
Agency Which Determined Violation: State
Violation Short Description: State Statute or Regulation
Date Violation was Determined: 2009-01-28 00:00:00.0
Actual Return to Compliance Date: 2009-02-24 00:00:00.0
Return to Compliance Qualifier: Documented
Violation Responsible Agency: State
Scheduled Compliance Date: Not reported
Enforcement Identifier: 300
Date of Enforcement Action: 2011-10-06 00:00:00.0
Enforcement Responsible Agency: State
Enforcement Docket Number: Not reported
Enforcement Attorney: Not reported
Corrective Action Component: No
Appeal Initiated Date: Not reported
Appeal Resolution Date: Not reported
Disposition Status Date: Not reported
Disposition Status: Not reported
Disposition Status Description: Not reported
Consent/Final Order Sequence Number:Not reported
Consent/Final Order Respondent Name: Not reported
Consent/Final Order Lead Agency: Not reported
Enforcement Type: SINGLE SITE CA/FO
Enforcement Responsible Person: Not reported
Enforcement Responsible Sub-Organization: Not reported
SEP Sequence Number: Not reported
SEP Expenditure Amount: Not reported

EVAPCO WEST INC (Continued) **1000594320**

SEP Scheduled Completion Date:	Not reported
SEP Actual Date:	Not reported
SEP Defaulted Date:	Not reported
SEP Type:	Not reported
SEP Type Description:	Not reported
Proposed Amount:	Not reported
Final Monetary Amount:	68940
Paid Amount:	Not reported
Final Count:	1
Final Amount:	73940

Found Violation:	Yes
Agency Which Determined Violation:	State
Violation Short Description:	State Statute or Regulation
Date Violation was Determined:	2009-01-28 00:00:00.0
Actual Return to Compliance Date:	2009-02-24 00:00:00.0
Return to Compliance Qualifier:	Documented
Violation Responsible Agency:	State
Scheduled Compliance Date:	Not reported
Enforcement Identifier:	200
Date of Enforcement Action:	2009-01-28 00:00:00.0
Enforcement Responsible Agency:	State
Enforcement Docket Number:	Not reported
Enforcement Attorney:	Not reported
Corrective Action Component:	No
Appeal Initiated Date:	Not reported
Appeal Resolution Date:	Not reported
Disposition Status Date:	Not reported
Disposition Status:	Not reported
Disposition Status Description:	Not reported
Consent/Final Order Sequence Number:	Not reported
Consent/Final Order Respondent Name:	Not reported
Consent/Final Order Lead Agency:	Not reported
Enforcement Type:	WRITTEN INFORMAL
Enforcement Responsible Person:	Not reported
Enforcement Responsible Sub-Organization:	Not reported
SEP Sequence Number:	Not reported
SEP Expenditure Amount:	Not reported
SEP Scheduled Completion Date:	Not reported
SEP Actual Date:	Not reported
SEP Defaulted Date:	Not reported
SEP Type:	Not reported
SEP Type Description:	Not reported
Proposed Amount:	Not reported
Final Monetary Amount:	Not reported
Paid Amount:	Not reported
Final Count:	Not reported
Final Amount:	Not reported

Found Violation:	Yes
Agency Which Determined Violation:	State
Violation Short Description:	State Statute or Regulation
Date Violation was Determined:	2009-02-18 00:00:00.0
Actual Return to Compliance Date:	2009-09-21 00:00:00.0
Return to Compliance Qualifier:	Documented
Violation Responsible Agency:	State
Scheduled Compliance Date:	Not reported

EVAPCO WEST INC (Continued) **1000594320**

Enforcement Identifier:	300
Date of Enforcement Action:	2011-10-06 00:00:00.0
Enforcement Responsible Agency:	State
Enforcement Docket Number:	Not reported
Enforcement Attorney:	Not reported
Corrective Action Component:	No
Appeal Initiated Date:	Not reported
Appeal Resolution Date:	Not reported
Disposition Status Date:	Not reported
Disposition Status:	Not reported
Disposition Status Description:	Not reported
Consent/Final Order Sequence Number:	Not reported
Consent/Final Order Respondent Name:	Not reported
Consent/Final Order Lead Agency:	Not reported
Enforcement Type:	SINGLE SITE CA/FO
Enforcement Responsible Person:	Not reported
Enforcement Responsible Sub-Organization:	Not reported
SEP Sequence Number:	Not reported
SEP Expenditure Amount:	Not reported
SEP Scheduled Completion Date:	Not reported
SEP Actual Date:	Not reported
SEP Defaulted Date:	Not reported
SEP Type:	Not reported
SEP Type Description:	Not reported
Proposed Amount:	Not reported
Final Monetary Amount:	68940
Paid Amount:	Not reported
Final Count:	1
Final Amount:	73940

Found Violation:	No
Agency Which Determined Violation:	Not reported
Violation Short Description:	Not reported
Date Violation was Determined:	Not reported
Actual Return to Compliance Date:	Not reported
Return to Compliance Qualifier:	Not reported
Violation Responsible Agency:	Not reported
Scheduled Compliance Date:	Not reported
Enforcement Identifier:	Not reported
Date of Enforcement Action:	Not reported
Enforcement Responsible Agency:	Not reported
Enforcement Docket Number:	Not reported
Enforcement Attorney:	Not reported
Corrective Action Component:	Not reported
Appeal Initiated Date:	Not reported
Appeal Resolution Date:	Not reported
Disposition Status Date:	Not reported
Disposition Status:	Not reported
Disposition Status Description:	Not reported
Consent/Final Order Sequence Number:	Not reported
Consent/Final Order Respondent Name:	Not reported
Consent/Final Order Lead Agency:	Not reported
Enforcement Type:	Not reported
Enforcement Responsible Person:	Not reported
Enforcement Responsible Sub-Organization:	Not reported
SEP Sequence Number:	Not reported
SEP Expenditure Amount:	Not reported

EVAPCO WEST INC (Continued) **1000594320**

SEP Scheduled Completion Date:	Not reported
SEP Actual Date:	Not reported
SEP Defaulted Date:	Not reported
SEP Type:	Not reported
SEP Type Description:	Not reported
Proposed Amount:	Not reported
Final Monetary Amount:	Not reported
Paid Amount:	Not reported
Final Count:	Not reported
Final Amount:	Not reported

Found Violation:	Yes
Agency Which Determined Violation:	State
Violation Short Description:	Generators - Records/Reporting
Date Violation was Determined:	2020-08-05 00:00:00.0
Actual Return to Compliance Date:	2020-12-04 00:00:00.0
Return to Compliance Qualifier:	Documented
Violation Responsible Agency:	State
Scheduled Compliance Date:	2020-09-05 00:00:00.0
Enforcement Identifier:	602
Date of Enforcement Action:	2020-08-05 00:00:00.0
Enforcement Responsible Agency:	State
Enforcement Docket Number:	Not reported
Enforcement Attorney:	Not reported
Corrective Action Component:	No
Appeal Initiated Date:	Not reported
Appeal Resolution Date:	Not reported
Disposition Status Date:	Not reported
Disposition Status:	Not reported
Disposition Status Description:	Not reported
Consent/Final Order Sequence Number:	Not reported
Consent/Final Order Respondent Name:	Not reported
Consent/Final Order Lead Agency:	Not reported
Enforcement Type:	WRITTEN INFORMAL
Enforcement Responsible Person:	Not reported
Enforcement Responsible Sub-Organization:	Not reported
SEP Sequence Number:	Not reported
SEP Expenditure Amount:	Not reported
SEP Scheduled Completion Date:	Not reported
SEP Actual Date:	Not reported
SEP Defaulted Date:	Not reported
SEP Type:	Not reported
SEP Type Description:	Not reported
Proposed Amount:	Not reported
Final Monetary Amount:	Not reported
Paid Amount:	Not reported
Final Count:	Not reported
Final Amount:	Not reported

Found Violation:	Yes
Agency Which Determined Violation:	State
Violation Short Description:	State Statute or Regulation
Date Violation was Determined:	2009-02-18 00:00:00.0
Actual Return to Compliance Date:	2009-09-21 00:00:00.0
Return to Compliance Qualifier:	Documented
Violation Responsible Agency:	State
Scheduled Compliance Date:	Not reported

EVAPCO WEST INC (Continued) **1000594320**

Enforcement Identifier: 501
Date of Enforcement Action: 2009-03-25 00:00:00.0
Enforcement Responsible Agency: State
Enforcement Docket Number: Not reported
Enforcement Attorney: Not reported
Corrective Action Component: No
Appeal Initiated Date: Not reported
Appeal Resolution Date: Not reported
Disposition Status Date: Not reported
Disposition Status: Not reported
Disposition Status Description: Not reported
Consent/Final Order Sequence Number:Not reported
Consent/Final Order Respondent Name: Not reported
Consent/Final Order Lead Agency: Not reported
Enforcement Type: Not reported
Enforcement Responsible Person: Not reported
Enforcement Responsible Sub-Organization: Not reported
SEP Sequence Number: Not reported
SEP Expenditure Amount: Not reported
SEP Scheduled Completion Date: Not reported
SEP Actual Date: Not reported
SEP Defaulted Date: Not reported
SEP Type: Not reported
SEP Type Description: Not reported
Proposed Amount: Not reported
Final Monetary Amount: Not reported
Paid Amount: Not reported
Final Count: Not reported
Final Amount: Not reported

Found Violation: Yes
Agency Which Determined Violation: State
Violation Short Description: State Statute or Regulation
Date Violation was Determined: 2009-01-28 00:00:00.0
Actual Return to Compliance Date: 2009-09-21 00:00:00.0
Return to Compliance Qualifier: Documented
Violation Responsible Agency: State
Scheduled Compliance Date: Not reported
Enforcement Identifier: 200
Date of Enforcement Action: 2009-01-28 00:00:00.0
Enforcement Responsible Agency: State
Enforcement Docket Number: Not reported
Enforcement Attorney: Not reported
Corrective Action Component: No
Appeal Initiated Date: Not reported
Appeal Resolution Date: Not reported
Disposition Status Date: Not reported
Disposition Status: Not reported
Disposition Status Description: Not reported
Consent/Final Order Sequence Number:Not reported
Consent/Final Order Respondent Name: Not reported
Consent/Final Order Lead Agency: Not reported
Enforcement Type: WRITTEN INFORMAL
Enforcement Responsible Person: Not reported
Enforcement Responsible Sub-Organization: Not reported
SEP Sequence Number: Not reported
SEP Expenditure Amount: Not reported

EVAPCO WEST INC (Continued) **1000594320**

SEP Scheduled Completion Date:	Not reported
SEP Actual Date:	Not reported
SEP Defaulted Date:	Not reported
SEP Type:	Not reported
SEP Type Description:	Not reported
Proposed Amount:	Not reported
Final Monetary Amount:	Not reported
Paid Amount:	Not reported
Final Count:	Not reported
Final Amount:	Not reported

Found Violation:	Yes
Agency Which Determined Violation:	State
Violation Short Description:	State Statute or Regulation
Date Violation was Determined:	2009-01-28 00:00:00.0
Actual Return to Compliance Date:	2009-09-21 00:00:00.0
Return to Compliance Qualifier:	Documented
Violation Responsible Agency:	State
Scheduled Compliance Date:	Not reported
Enforcement Identifier:	500
Date of Enforcement Action:	2009-03-25 00:00:00.0
Enforcement Responsible Agency:	State
Enforcement Docket Number:	Not reported
Enforcement Attorney:	Not reported
Corrective Action Component:	No
Appeal Initiated Date:	Not reported
Appeal Resolution Date:	Not reported
Disposition Status Date:	Not reported
Disposition Status:	Not reported
Disposition Status Description:	Not reported
Consent/Final Order Sequence Number:	Not reported
Consent/Final Order Respondent Name:	Not reported
Consent/Final Order Lead Agency:	Not reported
Enforcement Type:	Not reported
Enforcement Responsible Person:	Not reported
Enforcement Responsible Sub-Organization:	Not reported
SEP Sequence Number:	Not reported
SEP Expenditure Amount:	Not reported
SEP Scheduled Completion Date:	Not reported
SEP Actual Date:	Not reported
SEP Defaulted Date:	Not reported
SEP Type:	Not reported
SEP Type Description:	Not reported
Proposed Amount:	Not reported
Final Monetary Amount:	Not reported
Paid Amount:	Not reported
Final Count:	Not reported
Final Amount:	Not reported

Found Violation:	Yes
Agency Which Determined Violation:	State
Violation Short Description:	State Statute or Regulation
Date Violation was Determined:	2009-01-28 00:00:00.0
Actual Return to Compliance Date:	2009-02-24 00:00:00.0
Return to Compliance Qualifier:	Documented
Violation Responsible Agency:	State
Scheduled Compliance Date:	Not reported

EVAPCO WEST INC (Continued) **1000594320**

Enforcement Identifier: 500
Date of Enforcement Action: 2009-03-25 00:00:00.0
Enforcement Responsible Agency: State
Enforcement Docket Number: Not reported
Enforcement Attorney: Not reported
Corrective Action Component: No
Appeal Initiated Date: Not reported
Appeal Resolution Date: Not reported
Disposition Status Date: Not reported
Disposition Status: Not reported
Disposition Status Description: Not reported
Consent/Final Order Sequence Number: Not reported
Consent/Final Order Respondent Name: Not reported
Consent/Final Order Lead Agency: Not reported
Enforcement Type: Not reported
Enforcement Responsible Person: Not reported
Enforcement Responsible Sub-Organization: Not reported
SEP Sequence Number: Not reported
SEP Expenditure Amount: Not reported
SEP Scheduled Completion Date: Not reported
SEP Actual Date: Not reported
SEP Defaulted Date: Not reported
SEP Type: Not reported
SEP Type Description: Not reported
Proposed Amount: Not reported
Final Monetary Amount: Not reported
Paid Amount: Not reported
Final Count: Not reported
Final Amount: Not reported

Evaluation Action Summary:
Evaluation Date: 2020-08-05 00:00:00.0
Evaluation Responsible Agency: State
Found Violation: Yes
Evaluation Type Description: COMPLIANCE EVALUATION INSPECTION ON-SITE
Evaluation Responsible Person Identifier: Not reported
Evaluation Responsible Sub-Organization: Not reported
Actual Return to Compliance Date: 2020-09-11 00:00:00.0
Scheduled Compliance Date: 2020-09-05 00:00:00.0
Date of Request: Not reported
Date Response Received: Not reported
Request Agency: Not reported
Former Citation: Not reported

Evaluation Date: 2020-08-05 00:00:00.0
Evaluation Responsible Agency: State
Found Violation: Yes
Evaluation Type Description: COMPLIANCE EVALUATION INSPECTION ON-SITE
Evaluation Responsible Person Identifier: Not reported
Evaluation Responsible Sub-Organization: Not reported
Actual Return to Compliance Date: 2020-10-22 00:00:00.0
Scheduled Compliance Date: 2020-09-05 00:00:00.0
Date of Request: Not reported
Date Response Received: Not reported
Request Agency: Not reported
Former Citation: Not reported

EVAPCO WEST INC (Continued) **1000594320**

Evaluation Date:	2020-08-05 00:00:00.0
Evaluation Responsible Agency:	State
Found Violation:	Yes
Evaluation Type Description:	COMPLIANCE EVALUATION INSPECTION ON-SITE
Evaluation Responsible Person Identifier:	Not reported
Evaluation Responsible Sub-Organization:	Not reported
Actual Return to Compliance Date:	2020-09-11 00:00:00.0
Scheduled Compliance Date:	2020-09-05 00:00:00.0
Date of Request:	Not reported
Date Response Received:	Not reported
Request Agency:	Not reported
Former Citation:	Not reported

Evaluation Date:	2009-01-28 00:00:00.0
Evaluation Responsible Agency:	State
Found Violation:	Yes
Evaluation Type Description:	COMPLIANCE EVALUATION INSPECTION ON-SITE
Evaluation Responsible Person Identifier:	Not reported
Evaluation Responsible Sub-Organization:	Not reported
Actual Return to Compliance Date:	2009-09-21 00:00:00.0
Scheduled Compliance Date:	Not reported
Date of Request:	Not reported
Date Response Received:	Not reported
Request Agency:	Not reported
Former Citation:	Not reported

Evaluation Date:	2020-08-05 00:00:00.0
Evaluation Responsible Agency:	State
Found Violation:	Yes
Evaluation Type Description:	COMPLIANCE EVALUATION INSPECTION ON-SITE
Evaluation Responsible Person Identifier:	Not reported
Evaluation Responsible Sub-Organization:	Not reported
Actual Return to Compliance Date:	2020-09-11 00:00:00.0
Scheduled Compliance Date:	2020-09-05 00:00:00.0
Date of Request:	Not reported
Date Response Received:	Not reported
Request Agency:	Not reported
Former Citation:	Not reported

Evaluation Date:	2009-09-21 00:00:00.0
Evaluation Responsible Agency:	State
Found Violation:	No
Evaluation Type Description:	NOT A SIGNIFICANT NON-COMPLIER
Evaluation Responsible Person Identifier:	Not reported
Evaluation Responsible Sub-Organization:	Not reported
Actual Return to Compliance Date:	Not reported
Scheduled Compliance Date:	Not reported
Date of Request:	Not reported
Date Response Received:	Not reported
Request Agency:	Not reported
Former Citation:	Not reported

Evaluation Date:	2020-08-05 00:00:00.0
Evaluation Responsible Agency:	State
Found Violation:	Yes
Evaluation Type Description:	COMPLIANCE EVALUATION INSPECTION ON-SITE
Evaluation Responsible Person Identifier:	Not reported

EVAPCO WEST INC (Continued) **1000594320**

Evaluation Responsible Sub-Organization:	Not reported
Actual Return to Compliance Date:	2020-09-11 00:00:00.0
Scheduled Compliance Date:	2020-09-05 00:00:00.0
Date of Request:	Not reported
Date Response Received:	Not reported
Request Agency:	Not reported
Former Citation:	Not reported

Evaluation Date:	2009-01-28 00:00:00.0
Evaluation Responsible Agency:	State
Found Violation:	No
Evaluation Type Description:	SIGNIFICANT NON-COMPLIER
Evaluation Responsible Person Identifier:	Not reported
Evaluation Responsible Sub-Organization:	Not reported
Actual Return to Compliance Date:	Not reported
Scheduled Compliance Date:	Not reported
Date of Request:	Not reported
Date Response Received:	Not reported
Request Agency:	Not reported
Former Citation:	Not reported

Evaluation Date:	2009-02-18 00:00:00.0
Evaluation Responsible Agency:	State
Found Violation:	Yes
Evaluation Type Description:	FOLLOW-UP INSPECTION
Evaluation Responsible Person Identifier:	Not reported
Evaluation Responsible Sub-Organization:	Not reported
Actual Return to Compliance Date:	2009-09-21 00:00:00.0
Scheduled Compliance Date:	Not reported
Date of Request:	Not reported
Date Response Received:	Not reported
Request Agency:	Not reported
Former Citation:	Not reported

Evaluation Date:	2020-08-05 00:00:00.0
Evaluation Responsible Agency:	State
Found Violation:	Yes
Evaluation Type Description:	COMPLIANCE EVALUATION INSPECTION ON-SITE
Evaluation Responsible Person Identifier:	Not reported
Evaluation Responsible Sub-Organization:	Not reported
Actual Return to Compliance Date:	2020-10-05 00:00:00.0
Scheduled Compliance Date:	2020-09-05 00:00:00.0
Date of Request:	Not reported
Date Response Received:	Not reported
Request Agency:	Not reported
Former Citation:	Not reported

Evaluation Date:	2009-01-28 00:00:00.0
Evaluation Responsible Agency:	State
Found Violation:	Yes
Evaluation Type Description:	COMPLIANCE EVALUATION INSPECTION ON-SITE
Evaluation Responsible Person Identifier:	Not reported
Evaluation Responsible Sub-Organization:	Not reported
Actual Return to Compliance Date:	2009-02-24 00:00:00.0
Scheduled Compliance Date:	Not reported
Date of Request:	Not reported
Date Response Received:	Not reported

EVAPCO WEST INC (Continued) **1000594320**

Request Agency:	Not reported
Former Citation:	Not reported
Evaluation Date:	2009-01-28 00:00:00.0
Evaluation Responsible Agency:	State
Found Violation:	Yes
Evaluation Type Description:	COMPLIANCE EVALUATION INSPECTION ON-SITE
Evaluation Responsible Person Identifier:	Not reported
Evaluation Responsible Sub-Organization:	Not reported
Actual Return to Compliance Date:	2009-02-24 00:00:00.0
Scheduled Compliance Date:	Not reported
Date of Request:	Not reported
Date Response Received:	Not reported
Request Agency:	Not reported
Former Citation:	Not reported
Evaluation Date:	2009-02-18 00:00:00.0
Evaluation Responsible Agency:	State
Found Violation:	Yes
Evaluation Type Description:	FOLLOW-UP INSPECTION
Evaluation Responsible Person Identifier:	Not reported
Evaluation Responsible Sub-Organization:	Not reported
Actual Return to Compliance Date:	2009-09-21 00:00:00.0
Scheduled Compliance Date:	Not reported
Date of Request:	Not reported
Date Response Received:	Not reported
Request Agency:	Not reported
Former Citation:	Not reported
Evaluation Date:	2009-04-08 00:00:00.0
Evaluation Responsible Agency:	State
Found Violation:	No
Evaluation Type Description:	CASE DEVELOPMENT INSPECTION
Evaluation Responsible Person Identifier:	Not reported
Evaluation Responsible Sub-Organization:	Not reported
Actual Return to Compliance Date:	Not reported
Scheduled Compliance Date:	Not reported
Date of Request:	Not reported
Date Response Received:	Not reported
Request Agency:	Not reported
Former Citation:	Not reported
Evaluation Date:	2020-08-05 00:00:00.0
Evaluation Responsible Agency:	State
Found Violation:	Yes
Evaluation Type Description:	COMPLIANCE EVALUATION INSPECTION ON-SITE
Evaluation Responsible Person Identifier:	Not reported
Evaluation Responsible Sub-Organization:	Not reported
Actual Return to Compliance Date:	2020-12-04 00:00:00.0
Scheduled Compliance Date:	2020-09-05 00:00:00.0
Date of Request:	Not reported
Date Response Received:	Not reported
Request Agency:	Not reported
Former Citation:	Not reported
Evaluation Date:	2009-02-18 00:00:00.0
Evaluation Responsible Agency:	State

EVAPCO WEST INC (Continued) **1000594320**

Found Violation:	Yes
Evaluation Type Description:	FOLLOW-UP INSPECTION
Evaluation Responsible Person Identifier:	Not reported
Evaluation Responsible Sub-Organization:	Not reported
Actual Return to Compliance Date:	2009-09-21 00:00:00.0
Scheduled Compliance Date:	Not reported
Date of Request:	Not reported
Date Response Received:	Not reported
Request Agency:	Not reported
Former Citation:	Not reported

Evaluation Date:	2009-01-28 00:00:00.0
Evaluation Responsible Agency:	State
Found Violation:	Yes
Evaluation Type Description:	COMPLIANCE EVALUATION INSPECTION ON-SITE
Evaluation Responsible Person Identifier:	Not reported
Evaluation Responsible Sub-Organization:	Not reported
Actual Return to Compliance Date:	2009-09-21 00:00:00.0
Scheduled Compliance Date:	Not reported
Date of Request:	Not reported
Date Response Received:	Not reported
Request Agency:	Not reported
Former Citation:	Not reported

Evaluation Date:	2009-01-28 00:00:00.0
Evaluation Responsible Agency:	State
Found Violation:	Yes
Evaluation Type Description:	COMPLIANCE EVALUATION INSPECTION ON-SITE
Evaluation Responsible Person Identifier:	Not reported
Evaluation Responsible Sub-Organization:	Not reported
Actual Return to Compliance Date:	2009-09-21 00:00:00.0
Scheduled Compliance Date:	Not reported
Date of Request:	Not reported
Date Response Received:	Not reported
Request Agency:	Not reported
Former Citation:	Not reported

Evaluation Date:	2009-01-28 00:00:00.0
Evaluation Responsible Agency:	State
Found Violation:	Yes
Evaluation Type Description:	COMPLIANCE EVALUATION INSPECTION ON-SITE
Evaluation Responsible Person Identifier:	Not reported
Evaluation Responsible Sub-Organization:	Not reported
Actual Return to Compliance Date:	2009-02-24 00:00:00.0
Scheduled Compliance Date:	Not reported
Date of Request:	Not reported
Date Response Received:	Not reported
Request Agency:	Not reported
Former Citation:	Not reported

ENVIROSTOR:

Name:	EVAPCO WEST, INC
Address:	1900 WEST ALMOND AVENUE
City,State,Zip:	MADERA, CA 93637
Facility ID:	20370001
Status:	Refer: Other Agency

EVAPCO WEST INC (Continued) **1000594320**

Status Date: 11/16/1994
Site Code: Not reported
Site Type: Historical
Site Type Detailed: * Historical
Acres: Not reported
NPL: NO
Regulatory Agencies: NONE SPECIFIED
Lead Agency: NONE SPECIFIED
Program Manager: Not reported
Supervisor: Referred - Not Assigned
Division Branch: Cleanup Sacramento
Assembly: 05
Senate: 12
Special Program: * Rural County Survey Program
Restricted Use: NO
Site Mgmt Req: NONE SPECIFIED
Funding: Not reported
Latitude: 36.94427
Longitude: -120.0821
APN: NONE SPECIFIED
Past Use: NONE SPECIFIED
Potential COC: NONE SPECIFIED
Confirmed COC: NONE SPECIFIED
Potential Description: NONE SPECIFIED
Alias Name: 20370001
Alias Type: Envirostor ID Number

Completed Info:
Completed Area Name: PROJECT WIDE
Completed Sub Area Name: Not reported
Completed Document Type: Site Screening
Completed Date: 10/07/1988
Comments: Not reported

Completed Area Name: PROJECT WIDE
Completed Sub Area Name: Not reported
Completed Document Type: * Discovery
Completed Date: 10/07/1988
Comments: FACILITY IDENTIFIED DEPARTMENT OF HEALTH SERVICES (DHS) DRIVEBY. FACILITY DRIVE-BY: COOLING SYSTEMS. AERIAL SURVEILLANCE GROUND PHOTOS SITE SCREENING DONE. PRELIMINARY ASSESSMENT LOW PRIORITY RECOMMENDED.

Future Area Name: Not reported
Future Sub Area Name: Not reported
Future Document Type: Not reported
Future Due Date: Not reported
Schedule Area Name: Not reported
Schedule Sub Area Name: Not reported
Schedule Document Type: Not reported
Schedule Due Date: Not reported
Schedule Revised Date: Not reported

FINDS:
Registry ID: 110002843629

Click Here:

EVAPCO WEST INC (Continued) **1000594320**

Environmental Interest/Information System:
AIR EMISSIONS CLASSIFICATION UNKNOWN
California Hazardous Waste Tracking System - Datamart (HWTS-DATAMART) provides California with information on hazardous waste shipments for generators, transporters, and treatment, storage, and disposal facilities.
US National Pollutant Discharge Elimination System (NPDES) module of the Compliance Information System (ICIS) tracks surface water permits issued under the Clean Water Act. Under NPDES, all facilities that discharge pollutants from any point source into waters of the United States are required to obtain a permit. The permit will likely contain limits on what can be discharged, impose monitoring and reporting requirements, and include other provisions to ensure that the discharge does not adversely affect water quality.
OSHA ESTABLISHMENT
RCRAInfo is a national information system that supports the Resource Conservation and Recovery Act (RCRA) program through the tracking of events and activities related to facilities that generate, transport, and treat, store, or dispose of hazardous waste. RCRAInfo allows RCRA program staff to track the notification, permit, compliance, and corrective action activities required under RCRA.
HAZARDOUS WASTE BIENNIAL REPORTER
STATE MASTER
SSTS (Section Seven Tracking System) evolved from the FIFRA and TSCA Enforcement System (FATES). SSTS tracks the registration of all pesticide-producing establishments and tracks annually the types and amounts of pesticides, active ingredients, and related devices that are produced, sold, or distributed each year.

Click this hyperlink while viewing on your computer to access additional FINDS: detail in the EDR Site Report.

ECHO:

Envid:	1000594320
Registry ID:	110002843629
DFR URL:	http://echo.epa.gov/detailed-facility-report?fid=110002843629
Name:	EVAPCO WEST INC
Address:	1900 ALMOND AVE
City,State,Zip:	MADERA, CA 93637

CUPA MADERA:

Name:	EVAPCO WEST
Address:	1900 ALMOND
City,State,Zip:	MADERA, CA
Contact Name:	Evapco Inc.
Region:	MADERA
Facility ID:	FA0100903
Contact Phone:	5596732207

Detail:

Program Element Code:	2113
Decode for Current Status:	Not reported
Facility Id:	FA0100903
Common Name:	1%HY/4%CD/AR300
Current Status:	01
Program/Elements:	Hazardous Material Handler - Range 3

EVAPCO WEST INC (Continued) **1000594320**

Program Element Code: 2113
Decode for Current Status: Not reported
Facility Id: FA0100903
Common Name: 3M CAULK 540
Current Status: 01
Program/Elements: Hazardous Material Handler - Range 3

Program Element Code: 2113
Decode for Current Status: Not reported
Facility Id: FA0100903
Common Name: 8% CD/AR 300
Current Status: 01
Program/Elements: Hazardous Material Handler - Range 3

Program Element Code: 2113
Decode for Current Status: Not reported
Facility Id: FA0100903
Common Name: Acetylene
Current Status: 01
Program/Elements: Hazardous Material Handler - Range 3

Program Element Code: 2113
Decode for Current Status: Not reported
Facility Id: FA0100903
Common Name: Acetylene Industrial 3
Current Status: 01
Program/Elements: Hazardous Material Handler - Range 3

Program Element Code: 2113
Decode for Current Status: Not reported
Facility Id: FA0100903
Common Name: Argon
Current Status: 01
Program/Elements: Hazardous Material Handler - Range 3

Program Element Code: 2113
Decode for Current Status: Not reported
Facility Id: FA0100903
Common Name: Carbon Dioxide
Current Status: 01
Program/Elements: Hazardous Material Handler - Range 3

Program Element Code: 2165
Decode for Current Status: Not reported
Facility Id: FA0100903
Common Name: DEFUMER FILTERS
Current Status: 01
Program/Elements: Haz Mat Inventory - Exempt

Program Element Code: 2164
Decode for Current Status: Not reported
Facility Id: FA0100903
Common Name: EVAPLINER ADHESION PROMOTER
Current Status: 01
Program/Elements: Haz Mat Inventory

Program Element Code: 2113

EVAPCO WEST INC (Continued) **1000594320**

Decode for Current Status: Not reported
Facility Id: FA0100903
Common Name: EVAPLINER COLD WEATHER CATALYST
Current Status: 01
Program/Elements: Hazardous Material Handler - Range 3

Program Element Code: 2113
Decode for Current Status: Not reported
Facility Id: FA0100903
Common Name: EVAPLINER FRA PART A
Current Status: 01
Program/Elements: Hazardous Material Handler - Range 3

Program Element Code: 2113
Decode for Current Status: Not reported
Facility Id: FA0100903
Common Name: EVAPLINER FRA PART B
Current Status: 01
Program/Elements: Hazardous Material Handler - Range 3

Program Element Code: 2165
Decode for Current Status: Not reported
Facility Id: FA0100903
Common Name: FLOOR SWEEP
Current Status: 01
Program/Elements: Haz Mat Inventory - Exempt

Program Element Code: 2113
Decode for Current Status: Not reported
Facility Id: FA0100903
Common Name: INM 1% HY/4% CD/AR CF3
Current Status: 01
Program/Elements: Hazardous Material Handler - Range 3

Program Element Code: 2113
Decode for Current Status: Not reported
Facility Id: FA0100903
Common Name: INM 25% CD/AR 250
Current Status: 01
Program/Elements: Hazardous Material Handler - Range 3

Program Element Code: 2165
Decode for Current Status: Not reported
Facility Id: FA0100903
Common Name: LASER DUST
Current Status: 01
Program/Elements: Haz Mat Inventory - Exempt

Program Element Code: 2113
Decode for Current Status: Not reported
Facility Id: FA0100903
Common Name: Liquid Carbon Dioxide
Current Status: 01
Program/Elements: Hazardous Material Handler - Range 3

Program Element Code: 2164
Decode for Current Status: Not reported

EVAPCO WEST INC (Continued) **1000594320**

Facility Id: FA0100903
Common Name: LIQUIFIED PETROLEUM GAS
Current Status: 01
Program/Elements: Haz Mat Inventory

Program Element Code: 2113
Decode for Current Status: Not reported
Facility Id: FA0100903
Common Name: LS NIX4C1-AS
Current Status: 01
Program/Elements: Hazardous Material Handler - Range 3

Program Element Code: 2113
Decode for Current Status: Not reported
Facility Id: FA0100903
Common Name: M-515 ADHESIVE
Current Status: 01
Program/Elements: Hazardous Material Handler - Range 3

Program Element Code: 2165
Decode for Current Status: Not reported
Facility Id: FA0100903
Common Name: METAL SHAVINGS
Current Status: 01
Program/Elements: Haz Mat Inventory - Exempt

Program Element Code: 2113
Decode for Current Status: Not reported
Facility Id: FA0100903
Common Name: Nitrogen TP16
Current Status: 01
Program/Elements: Hazardous Material Handler - Range 3

Program Element Code: 2113
Decode for Current Status: Not reported
Facility Id: FA0100903
Common Name: Nitrogen 5.0 Ultra High Purity "K" size
Current Status: 01
Program/Elements: Hazardous Material Handler - Range 3

Program Element Code: 2113
Decode for Current Status: Not reported
Facility Id: FA0100903
Common Name: Nitrogen IND 125
Current Status: 01
Program/Elements: Hazardous Material Handler - Range 3

Program Element Code: 2113
Decode for Current Status: Not reported
Facility Id: FA0100903
Common Name: Nitrogen IND 200
Current Status: 01
Program/Elements: Hazardous Material Handler - Range 3

Program Element Code: 2113
Decode for Current Status: Not reported
Facility Id: FA0100903

EVAPCO WEST INC (Continued) **1000594320**

Common Name: Nitrogen IND 250-580
Current Status: 01
Program/Elements: Hazardous Material Handler - Range 3

Program Element Code: 2164
Decode for Current Status: Not reported
Facility Id: FA0100903
Common Name: OIL AND WATER, NON-RCRA HAZ WASTE LIQUID
Current Status: 01
Program/Elements: Haz Mat Inventory

Program Element Code: 2113
Decode for Current Status: Not reported
Facility Id: FA0100903
Common Name: Oxygen IND 125
Current Status: 01
Program/Elements: Hazardous Material Handler - Range 3

Program Element Code: 2113
Decode for Current Status: Not reported
Facility Id: FA0100903
Common Name: Oxygen IND 250-540
Current Status: 01
Program/Elements: Hazardous Material Handler - Range 3

Program Element Code: 2113
Decode for Current Status: Not reported
Facility Id: FA0100903
Common Name: Oxygen TP18
Current Status: 01
Program/Elements: Hazardous Material Handler - Range 3

Program Element Code: 2113
Decode for Current Status: Not reported
Facility Id: FA0100903
Common Name: Proplylene Industrial 30 CGA 510
Current Status: 01
Program/Elements: Hazardous Material Handler - Range 3

Program Element Code: 2113
Decode for Current Status: Not reported
Facility Id: FA0100903
Common Name: Sealant Tape .150"x1"x40’
Current Status: 01
Program/Elements: Hazardous Material Handler - Range 3

Program Element Code: 2113
Decode for Current Status: Not reported
Facility Id: FA0100903
Common Name: Sealant Tape .150"x1-1/4"x30’
Current Status: 01
Program/Elements: Hazardous Material Handler - Range 3

Program Element Code: 2113
Decode for Current Status: Not reported
Facility Id: FA0100903
Common Name: Sealant Tape .220"x1-3/16"x25

EVAPCO WEST INC (Continued) **1000594320**

Current Status:	01
Program/Elements:	Hazardous Material Handler - Range 3
Program Element Code:	2164
Decode for Current Status:	Not reported
Facility Id:	FA0100903
Common Name:	WASTE PAINT RELATED MATERIAL
Current Status:	01
Program/Elements:	Haz Mat Inventory
Program Element Code:	2113
Decode for Current Status:	Not reported
Facility Id:	FA0100903
Common Name:	ZRC
Current Status:	01
Program/Elements:	Hazardous Material Handler - Range 3

EMI:

Name:	EVAPCO WEST INC.
Address:	1900 ALMOND AVE.
City,State,Zip:	MADERA, CA 936370000
Year:	1993
County Code:	20
Air Basin:	SJV
Facility ID:	1807
Air District Name:	SJU
SIC Code:	3499
Air District Name:	SAN JOAQUIN VALLEY UNIFIED APCD
Community Health Air Pollution Info System:	Not reported
Consolidated Emission Reporting Rule:	Not reported
Total Organic Hydrocarbon Gases Tons/Yr:	8
Reactive Organic Gases Tons/Yr:	8
Carbon Monoxide Emissions Tons/Yr:	0
NOX - Oxides of Nitrogen Tons/Yr:	0
SOX - Oxides of Sulphur Tons/Yr:	0
Particulate Matter Tons/Yr:	0
Part. Matter 10 Micrometers and Smllr Tons/Yr:	0
Name:	EVAPCO WEST INC.
Address:	1900 ALMOND AVE.
City,State,Zip:	MADERA, CA 936370000
Year:	1995
County Code:	20
Air Basin:	SJV
Facility ID:	1807
Air District Name:	SJU
SIC Code:	3499
Air District Name:	SAN JOAQUIN VALLEY UNIFIED APCD
Community Health Air Pollution Info System:	Not reported
Consolidated Emission Reporting Rule:	Not reported
Total Organic Hydrocarbon Gases Tons/Yr:	8
Reactive Organic Gases Tons/Yr:	8
Carbon Monoxide Emissions Tons/Yr:	0
NOX - Oxides of Nitrogen Tons/Yr:	0
SOX - Oxides of Sulphur Tons/Yr:	0
Particulate Matter Tons/Yr:	0

EVAPCO WEST INC (Continued) **1000594320**

Part. Matter 10 Micrometers and Smllr Tons/Yr:0

Name:	EVAPCO WEST INC.
Address:	1900 ALMOND ROAD
City,State,Zip:	MADERA, CA 936370000
Year:	1995
County Code:	20
Air Basin:	SJV
Facility ID:	459
Air District Name:	SJU
SIC Code:	3443
Air District Name:	SAN JOAQUIN VALLEY UNIFIED APCD
Community Health Air Pollution Info System:	Not reported
Consolidated Emission Reporting Rule:	Not reported
Total Organic Hydrocarbon Gases Tons/Yr:	2
Reactive Organic Gases Tons/Yr:	2
Carbon Monoxide Emissions Tons/Yr:	0
NOX - Oxides of Nitrogen Tons/Yr:	0
SOX - Oxides of Sulphur Tons/Yr:	0
Particulate Matter Tons/Yr:	0
Part. Matter 10 Micrometers and Smllr Tons/Yr:	0

Name:	EUAPCO WEST, INCORPORATED
Address:	1900 ALMOND
City,State,Zip:	MADERA, CA 936370000
Year:	1996
County Code:	20
Air Basin:	SJV
Facility ID:	1807
Air District Name:	SJU
SIC Code:	3499
Air District Name:	SAN JOAQUIN VALLEY UNIFIED APCD
Community Health Air Pollution Info System:	Not reported
Consolidated Emission Reporting Rule:	Not reported
Total Organic Hydrocarbon Gases Tons/Yr:	8
Reactive Organic Gases Tons/Yr:	8
Carbon Monoxide Emissions Tons/Yr:	0
NOX - Oxides of Nitrogen Tons/Yr:	0
SOX - Oxides of Sulphur Tons/Yr:	0
Particulate Matter Tons/Yr:	0
Part. Matter 10 Micrometers and Smllr Tons/Yr:	0

Name:	EUAPCO WEST, INCORPORATED
Address:	1900 ALMOND
City,State,Zip:	MADERA, CA 936370000
Year:	1997
County Code:	20
Air Basin:	SJV
Facility ID:	1807
Air District Name:	SJU
SIC Code:	3499
Air District Name:	SAN JOAQUIN VALLEY UNIFIED APCD
Community Health Air Pollution Info System:	Not reported
Consolidated Emission Reporting Rule:	Not reported
Total Organic Hydrocarbon Gases Tons/Yr:	8
Reactive Organic Gases Tons/Yr:	8
Carbon Monoxide Emissions Tons/Yr:	0

EVAPCO WEST INC (Continued) **1000594320**

NOX - Oxides of Nitrogen Tons/Yr:	0
SOX - Oxides of Sulphur Tons/Yr:	0
Particulate Matter Tons/Yr:	0
Part. Matter 10 Micrometers and Smllr Tons/Yr:	0

Name:	EVAPCO WEST, INCORPORATED
Address:	1900 ALMOND
City,State,Zip:	MADERA, CA 936370000
Year:	1998
County Code:	20
Air Basin:	SJV
Facility ID:	1807
Air District Name:	SJU
SIC Code:	9999
Air District Name:	SAN JOAQUIN VALLEY UNIFIED APCD
Community Health Air Pollution Info System:	Not reported
Consolidated Emission Reporting Rule:	Not reported
Total Organic Hydrocarbon Gases Tons/Yr:	8
Reactive Organic Gases Tons/Yr:	8
Carbon Monoxide Emissions Tons/Yr:	0
NOX - Oxides of Nitrogen Tons/Yr:	0
SOX - Oxides of Sulphur Tons/Yr:	0
Particulate Matter Tons/Yr:	0
Part. Matter 10 Micrometers and Smllr Tons/Yr:	0

Name:	EUAPCO WEST, INCORPORATED
Address:	1900 ALMOND
City,State,Zip:	MADERA, CA 936370000
Year:	1999
County Code:	20
Air Basin:	SJV
Facility ID:	1807
Air District Name:	SJU
SIC Code:	9999
Air District Name:	SAN JOAQUIN VALLEY UNIFIED APCD
Community Health Air Pollution Info System:	Not reported
Consolidated Emission Reporting Rule:	Not reported
Total Organic Hydrocarbon Gases Tons/Yr:	8
Reactive Organic Gases Tons/Yr:	8
Carbon Monoxide Emissions Tons/Yr:	0
NOX - Oxides of Nitrogen Tons/Yr:	0
SOX - Oxides of Sulphur Tons/Yr:	0
Particulate Matter Tons/Yr:	0
Part. Matter 10 Micrometers and Smllr Tons/Yr:	0

Name:	EUAPCO WEST, INCORPORATED
Address:	1900 ALMOND
City,State,Zip:	MADERA, CA 936370000
Year:	2000
County Code:	20
Air Basin:	SJV
Facility ID:	1807
Air District Name:	SJU
SIC Code:	9999
Air District Name:	SAN JOAQUIN VALLEY UNIFIED APCD
Community Health Air Pollution Info System:	Not reported
Consolidated Emission Reporting Rule:	Not reported

EVAPCO WEST INC (Continued) **1000594320**

Total Organic Hydrocarbon Gases Tons/Yr:	8
Reactive Organic Gases Tons/Yr:	8
Carbon Monoxide Emissions Tons/Yr:	0
NOX - Oxides of Nitrogen Tons/Yr:	0
SOX - Oxides of Sulphur Tons/Yr:	0
Particulate Matter Tons/Yr:	0
Part. Matter 10 Micrometers and Smllr Tons/Yr:	0

Name:	EVAPCO WEST, INC.
Address:	1900 ALMOND AVE.
City,State,Zip:	MADERA, CA 95695
Year:	2007
County Code:	20
Air Basin:	SJV
Facility ID:	459
Air District Name:	SJU
SIC Code:	3443
Air District Name:	SAN JOAQUIN VALLEY UNIFIED APCD
Community Health Air Pollution Info System:	Not reported
Consolidated Emission Reporting Rule:	Not reported
Total Organic Hydrocarbon Gases Tons/Yr:	.8648378099173553719
Reactive Organic Gases Tons/Yr:	.79636
Carbon Monoxide Emissions Tons/Yr:	0
NOX - Oxides of Nitrogen Tons/Yr:	0
SOX - Oxides of Sulphur Tons/Yr:	0
Particulate Matter Tons/Yr:	0
Part. Matter 10 Micrometers and Smllr Tons/Yr:	0

Name:	EVAPCO WEST, INC.
Address:	1900 ALMOND AVE.
City,State,Zip:	MADERA, CA 93637
Year:	2008
County Code:	20
Air Basin:	SJV
Facility ID:	459
Air District Name:	SJU
SIC Code:	3443
Air District Name:	SAN JOAQUIN VALLEY UNIFIED APCD
Community Health Air Pollution Info System:	Not reported
Consolidated Emission Reporting Rule:	Not reported
Total Organic Hydrocarbon Gases Tons/Yr:	7.038455004744782355
Reactive Organic Gases Tons/Yr:	6.786505514914986
Carbon Monoxide Emissions Tons/Yr:	0
NOX - Oxides of Nitrogen Tons/Yr:	0
SOX - Oxides of Sulphur Tons/Yr:	0
Particulate Matter Tons/Yr:	0
Part. Matter 10 Micrometers and Smllr Tons/Yr:	0

Name:	EVAPCO WEST, INC.
Address:	1900 ALMOND AVE.
City,State,Zip:	MADERA, CA 93637
Year:	2009
County Code:	20
Air Basin:	SJV
Facility ID:	459
Air District Name:	SJU
SIC Code:	3443

EVAPCO WEST INC (Continued) **1000594320**

Air District Name:	SAN JOAQUIN VALLEY UNIFIED APCD
Community Health Air Pollution Info System:	Not reported
Consolidated Emission Reporting Rule:	Not reported
Total Organic Hydrocarbon Gases Tons/Yr:	0.44733874000596602
Reactive Organic Gases Tons/Yr:	0.41049079618453999
Carbon Monoxide Emissions Tons/Yr:	0
NOX - Oxides of Nitrogen Tons/Yr:	0
SOX - Oxides of Sulphur Tons/Yr:	0
Particulate Matter Tons/Yr:	0
Part. Matter 10 Micrometers and Smllr Tons/Yr:	0

Name:	EVAPCO WEST, INC.
Address:	1900 ALMOND AVE.
City,State,Zip:	MADERA, CA 93637
Year:	2010
County Code:	20
Air Basin:	SJV
Facility ID:	459
Air District Name:	SJU
SIC Code:	3443
Air District Name:	SAN JOAQUIN VALLEY UNIFIED APCD
Community Health Air Pollution Info System:	Not reported
Consolidated Emission Reporting Rule:	Not reported
Total Organic Hydrocarbon Gases Tons/Yr:	0.55400089109504103
Reactive Organic Gases Tons/Yr:	0.50996899799999995
Carbon Monoxide Emissions Tons/Yr:	0
NOX - Oxides of Nitrogen Tons/Yr:	0
SOX - Oxides of Sulphur Tons/Yr:	0
Particulate Matter Tons/Yr:	0
Part. Matter 10 Micrometers and Smllr Tons/Yr:	0

Name:	EVAPCO WEST, INC.
Address:	1900 ALMOND AVE.
City,State,Zip:	MADERA, CA 93637
Year:	2011
County Code:	20
Air Basin:	SJV
Facility ID:	459
Air District Name:	SJU
SIC Code:	3443
Air District Name:	SAN JOAQUIN VALLEY UNIFIED APCD
Community Health Air Pollution Info System:	Not reported
Consolidated Emission Reporting Rule:	Not reported
Total Organic Hydrocarbon Gases Tons/Yr:	0.72970145092
Reactive Organic Gases Tons/Yr:	0.66001145756
Carbon Monoxide Emissions Tons/Yr:	0
NOX - Oxides of Nitrogen Tons/Yr:	0
SOX - Oxides of Sulphur Tons/Yr:	0
Particulate Matter Tons/Yr:	0
Part. Matter 10 Micrometers and Smllr Tons/Yr:	0

Name:	EVAPCO WEST, INC.
Address:	1900 ALMOND AVE.
City,State,Zip:	MADERA, CA 93637
Year:	2012
County Code:	20
Air Basin:	SJV

EVAPCO WEST INC (Continued) **1000594320**

Facility ID:	459
Air District Name:	SJU
SIC Code:	3443
Air District Name:	SAN JOAQUIN VALLEY UNIFIED APCD
Community Health Air Pollution Info System:	Not reported
Consolidated Emission Reporting Rule:	Not reported
Total Organic Hydrocarbon Gases Tons/Yr:	0.72970145092
Reactive Organic Gases Tons/Yr:	0.66001145756
Carbon Monoxide Emissions Tons/Yr:	0
NOX - Oxides of Nitrogen Tons/Yr:	0
SOX - Oxides of Sulphur Tons/Yr:	0
Particulate Matter Tons/Yr:	0
Part. Matter 10 Micrometers and Smllr Tons/Yr:	0

Name:	EVAPCO WEST, INC.
Address:	1900 ALMOND AVE.
City,State,Zip:	MADERA, CA 93637
Year:	2013
County Code:	20
Air Basin:	SJV
Facility ID:	459
Air District Name:	SJU
SIC Code:	3443
Air District Name:	SAN JOAQUIN VALLEY UNIFIED APCD
Community Health Air Pollution Info System:	Not reported
Consolidated Emission Reporting Rule:	Not reported
Total Organic Hydrocarbon Gases Tons/Yr:	0.065817975207
Reactive Organic Gases Tons/Yr:	0.0565718
Carbon Monoxide Emissions Tons/Yr:	0
NOX - Oxides of Nitrogen Tons/Yr:	0
SOX - Oxides of Sulphur Tons/Yr:	0
Particulate Matter Tons/Yr:	0
Part. Matter 10 Micrometers and Smllr Tons/Yr:	0

Name:	EVAPCO WEST INC
Address:	1900 ALMOND AVE
City,State,Zip:	MADERA, CA 93637
Year:	2014
County Code:	20
Air Basin:	SJV
Facility ID:	459
Air District Name:	SJU
SIC Code:	3443
Air District Name:	SAN JOAQUIN VALLEY APCD
Community Health Air Pollution Info System:	Not reported
Consolidated Emission Reporting Rule:	Not reported
Total Organic Hydrocarbon Gases Tons/Yr:	0.28213636225
Reactive Organic Gases Tons/Yr:	0.27310799866
Carbon Monoxide Emissions Tons/Yr:	0
NOX - Oxides of Nitrogen Tons/Yr:	0
SOX - Oxides of Sulphur Tons/Yr:	0
Particulate Matter Tons/Yr:	0.0081401391
Part. Matter 10 Micrometers and Smllr Tons/Yr:	0.0046724398434

Name:	EVAPCO WEST, INC.
Address:	1900 ALMOND AVE
City,State,Zip:	MADERA, CA 93637

EVAPCO WEST INC (Continued) **1000594320**

Year:	2015
County Code:	20
Air Basin:	SJV
Facility ID:	459
Air District Name:	SJU
SIC Code:	3443
Air District Name:	SAN JOAQUIN VALLEY APCD
Community Health Air Pollution Info System:	Not reported
Consolidated Emission Reporting Rule:	Not reported
Total Organic Hydrocarbon Gases Tons/Yr:	0.018454545455
Reactive Organic Gases Tons/Yr:	0.017864
Carbon Monoxide Emissions Tons/Yr:	0
NOX - Oxides of Nitrogen Tons/Yr:	0
SOX - Oxides of Sulphur Tons/Yr:	0
Particulate Matter Tons/Yr:	0.0071254355401
Part. Matter 10 Micrometers and Smllr Tons/Yr:	0.00409

Name:	EVAPCO WEST, INC.
Address:	1900 ALMOND AVE
City,State,Zip:	MADERA, CA 93637
Year:	2016
County Code:	20
Air Basin:	SJV
Facility ID:	459
Air District Name:	SJU
SIC Code:	3443
Air District Name:	SAN JOAQUIN VALLEY APCD
Community Health Air Pollution Info System:	Not reported
Consolidated Emission Reporting Rule:	Not reported
Total Organic Hydrocarbon Gases Tons/Yr:	0.013016528926
Reactive Organic Gases Tons/Yr:	0.0126
Carbon Monoxide Emissions Tons/Yr:	Not reported
NOX - Oxides of Nitrogen Tons/Yr:	Not reported
SOX - Oxides of Sulphur Tons/Yr:	Not reported
Particulate Matter Tons/Yr:	0.0088850174216
Part. Matter 10 Micrometers and Smllr Tons/Yr:	0.0051

Name:	EVAPCO WEST, INC.
Address:	1900 ALMOND AVE
City,State,Zip:	MADERA, CA 93637
Year:	2017
County Code:	20
Air Basin:	SJV
Facility ID:	459
Air District Name:	SJU
SIC Code:	3443
Air District Name:	SAN JOAQUIN VALLEY APCD
Community Health Air Pollution Info System:	Not reported
Consolidated Emission Reporting Rule:	Not reported
Total Organic Hydrocarbon Gases Tons/Yr:	0.015805785124
Reactive Organic Gases Tons/Yr:	0.0153
Carbon Monoxide Emissions Tons/Yr:	Not reported
NOX - Oxides of Nitrogen Tons/Yr:	Not reported
SOX - Oxides of Sulphur Tons/Yr:	Not reported
Particulate Matter Tons/Yr:	0.023867595819
Part. Matter 10 Micrometers and Smllr Tons/Yr:	0.0137

EVAPCO WEST INC (Continued) **1000594320**

Name:	EVAPCO WEST, INC.
Address:	1900 ALMOND AVE
City,State,Zip:	MADERA, CA 93637
Year:	2018
County Code:	20
Air Basin:	SJV
Facility ID:	459
Air District Name:	SJU
SIC Code:	3443
Air District Name:	SAN JOAQUIN VALLEY APCD
Community Health Air Pollution Info System:	Not reported
Consolidated Emission Reporting Rule:	Not reported
Total Organic Hydrocarbon Gases Tons/Yr:	0.0090082644628
Reactive Organic Gases Tons/Yr:	0.00872
Carbon Monoxide Emissions Tons/Yr:	Not reported
NOX - Oxides of Nitrogen Tons/Yr:	Not reported
SOX - Oxides of Sulphur Tons/Yr:	Not reported
Particulate Matter Tons/Yr:	2.8745644599e-006
Part. Matter 10 Micrometers and Smllr Tons/Yr:	1.65e-006

Name:	EVAPCO WEST, INC.
Address:	1900 ALMOND AVE
City,State,Zip:	MADERA, CA 93637
Year:	2019
County Code:	20
Air Basin:	SJV
Facility ID:	459
Air District Name:	SJU
SIC Code:	3443
Air District Name:	SAN JOAQUIN VALLEY APCD
Community Health Air Pollution Info System:	Not reported
Consolidated Emission Reporting Rule:	Not reported
Total Organic Hydrocarbon Gases Tons/Yr:	0.0090082644628
Reactive Organic Gases Tons/Yr:	0.00872
Carbon Monoxide Emissions Tons/Yr:	Not reported
NOX - Oxides of Nitrogen Tons/Yr:	Not reported
SOX - Oxides of Sulphur Tons/Yr:	Not reported
Particulate Matter Tons/Yr:	2.8745644599e-006
Part. Matter 10 Micrometers and Smllr Tons/Yr:	1.65e-006

HAZNET:

Name:	EVAPCO WEST INC
Address:	1900 ALMOND AVE
Address 2:	Not reported
City,State,Zip:	MADERA, CA 936370000
Contact:	VALERIE GONZALEZ
Telephone:	5596732207
Mailing Name:	Not reported
Mailing Address:	1900 W ALMOND AVE
Year:	2019
Gepaid:	CAD983581398
TSD EPA ID:	NVT330010000
CA Waste Code:	181 - Other inorganic solid waste
Disposal Method:	H132 - Landfill Or Surface Impoundment That Will Be Closed As Landfill(To Include On-Site Treatment And/Or Stabilization)
Tons:	0.51600

EVAPCO WEST INC (Continued) **1000594320**

Year:	2019
Gepaid:	CAD983581398
TSD EPA ID:	NVT330010000
CA Waste Code:	791 - Liquids with pH <= 2
Disposal Method:	H039 - Other Recovery Of Reclamation For Reuse Including Acid Regeneration, Organics Recovery Ect
Tons:	0.01250

Year:	2019
Gepaid:	CAD983581398
TSD EPA ID:	NVT330010000
CA Waste Code:	352 - Other organic solids
Disposal Method:	H141 - Storage, Bulking, And/Or Transfer Off Site--No Treatment/Reovery (H010-H129) Or (H131-H135)
Tons:	1.49350

Year:	2019
Gepaid:	CAD983581398
TSD EPA ID:	NVT330010000
CA Waste Code:	352 - Other organic solids
Disposal Method:	H132 - Landfill Or Surface Impoundment That Will Be Closed As Landfill(To Include On-Site Treatment And/Or Stabilization)
Tons:	2.21200

Year:	2019
Gepaid:	CAD983581398
TSD EPA ID:	NVT330010000
CA Waste Code:	331 - Off-specification, aged or surplus organics
Disposal Method:	H141 - Storage, Bulking, And/Or Transfer Off Site--No Treatment/Reovery (H010-H129) Or (H131-H135)
Tons:	0.18000

Year:	2019
Gepaid:	CAD983581398
TSD EPA ID:	NVT330010000
CA Waste Code:	214 - Unspecified solvent mixture
Disposal Method:	H141 - Storage, Bulking, And/Or Transfer Off Site--No Treatment/Reovery (H010-H129) Or (H131-H135)
Tons:	0.16000

Year:	2019
Gepaid:	CAD983581398
TSD EPA ID:	NVT330010000
CA Waste Code:	172 - Metal dust (Alkaline solution (pH >= 12.5) with metals) and machining waste
Disposal Method:	H132 - Landfill Or Surface Impoundment That Will Be Closed As Landfill(To Include On-Site Treatment And/Or Stabilization)
Tons:	6.45200

Year:	2019
Gepaid:	CAD983581398
TSD EPA ID:	NVT330010000
CA Waste Code:	223 - Unspecified oil-containing waste
Disposal Method:	H039 - Other Recovery Of Reclamation For Reuse Including Acid Regeneration, Organics Recovery Ect
Tons:	1.50000

EVAPCO WEST INC (Continued) **1000594320**

Year:	2018
Gepaid:	CAD983581398
TSD EPA ID:	NVT330010000
CA Waste Code:	352 - Other organic solids
Disposal Method:	H141 - Storage, Bulking, And/Or Transfer Off Site--No Treatment/Reovery (H010-H129) Or (H131-H135)
Tons:	1.54100

Year:	2018
Gepaid:	CAD983581398
TSD EPA ID:	NVT330010000
CA Waste Code:	214 - Unspecified solvent mixture
Disposal Method:	H141 - Storage, Bulking, And/Or Transfer Off Site--No Treatment/Reovery (H010-H129) Or (H131-H135)
Tons:	0.05000

Click this hyperlink while viewing on your computer to access
176 additional CA HAZNET: record(s) in the EDR Site Report.

Additional Info:

Year:	1993
Gen EPA ID:	CAD983581398
Shipment Date:	19931229
Creation Date:	9/14/1995 0:00:00
Receipt Date:	19931230
Manifest ID:	92523786
Trans EPA ID:	CAD009452657
Trans Name:	Not reported
Trans 2 EPA ID:	Not reported
Trans 2 Name:	Not reported
TSDF EPA ID:	CAD009452657
Trans Name:	Not reported
TSDF Alt EPA ID:	CAD009452657
TSDF Alt Name:	Not reported
Waste Code Description:	352 - Other organic solids
RCRA Code:	D035
Meth Code:	D99 - Disposal, Other
Quantity Tons:	0.9
Waste Quantity:	1800
Quantity Unit:	P
Additional Code 1:	Not reported
Additional Code 2:	Not reported
Additional Code 3:	Not reported
Additional Code 4:	Not reported
Additional Code 5:	Not reported
Shipment Date:	19931013
Creation Date:	9/13/1995 0:00:00
Receipt Date:	19931013
Manifest ID:	92522353
Trans EPA ID:	CAD009452657
Trans Name:	Not reported
Trans 2 EPA ID:	Not reported
Trans 2 Name:	Not reported
TSDF EPA ID:	CAD009452657

EVAPCO WEST INC (Continued) **1000594320**

Trans Name:	Not reported
TSDF Alt EPA ID:	CAD009452657
TSDF Alt Name:	Not reported
Waste Code Description:	352 - Other organic solids
RCRA Code:	D035
Meth Code:	D99 - Disposal, Other
Quantity Tons:	1.35
Waste Quantity:	2700
Quantity Unit:	P
Additional Code 1:	Not reported
Additional Code 2:	Not reported
Additional Code 3:	Not reported
Additional Code 4:	Not reported
Additional Code 5:	Not reported
Shipment Date:	19930728
Creation Date:	9/11/1995 0:00:00
Receipt Date:	19930728
Manifest ID:	92522722
Trans EPA ID:	CAD009452657
Trans Name:	Not reported
Trans 2 EPA ID:	Not reported
Trans 2 Name:	Not reported
TSDF EPA ID:	CAD009452657
Trans Name:	Not reported
TSDF Alt EPA ID:	CAD009452657
TSDF Alt Name:	Not reported
Waste Code Description:	352 - Other organic solids
RCRA Code:	D035
Meth Code:	D99 - Disposal, Other
Quantity Tons:	1.35
Waste Quantity:	2700
Quantity Unit:	P
Additional Code 1:	Not reported
Additional Code 2:	Not reported
Additional Code 3:	Not reported
Additional Code 4:	Not reported
Additional Code 5:	Not reported
Shipment Date:	19930429
Creation Date:	9/8/1995 0:00:00
Receipt Date:	19930429
Manifest ID:	91719632
Trans EPA ID:	CAD009452657
Trans Name:	Not reported
Trans 2 EPA ID:	Not reported
Trans 2 Name:	Not reported
TSDF EPA ID:	CAD009452657
Trans Name:	Not reported
TSDF Alt EPA ID:	CAD009452657
TSDF Alt Name:	Not reported
Waste Code Description:	352 - Other organic solids
RCRA Code:	D035
Meth Code:	D99 - Disposal, Other
Quantity Tons:	0.225
Waste Quantity:	450
Quantity Unit:	P

EVAPCO WEST INC (Continued) **1000594320**

Additional Code 1:	Not reported
Additional Code 2:	Not reported
Additional Code 3:	Not reported
Additional Code 4:	Not reported
Additional Code 5:	Not reported
Shipment Date:	19930304
Creation Date:	9/7/1995 0:00:00
Receipt Date:	19930304
Manifest ID:	91719631
Trans EPA ID:	CAD009452657
Trans Name:	Not reported
Trans 2 EPA ID:	Not reported
Trans 2 Name:	Not reported
TSDF EPA ID:	CAD009452657
Trans Name:	Not reported
TSDF Alt EPA ID:	CAD009452657
TSDF Alt Name:	Not reported
Waste Code Description:	352 - Other organic solids
RCRA Code:	D035
Meth Code:	D99 - Disposal, Other
Quantity Tons:	2.25
Waste Quantity:	4500
Quantity Unit:	P
Additional Code 1:	Not reported
Additional Code 2:	Not reported
Additional Code 3:	Not reported
Additional Code 4:	Not reported
Additional Code 5:	Not reported
Shipment Date:	19930304
Creation Date:	9/7/1995 0:00:00
Receipt Date:	19930304
Manifest ID:	91719631
Trans EPA ID:	CAD009452657
Trans Name:	Not reported
Trans 2 EPA ID:	Not reported
Trans 2 Name:	Not reported
TSDF EPA ID:	CAD009452657
Trans Name:	Not reported
TSDF Alt EPA ID:	CAD009452657
TSDF Alt Name:	Not reported
Waste Code Description:	214 - Unspecified solvent mixture
RCRA Code:	D001
Meth Code:	D99 - Disposal, Other
Quantity Tons:	0.198
Waste Quantity:	55
Quantity Unit:	G
Additional Code 1:	Not reported
Additional Code 2:	Not reported
Additional Code 3:	Not reported
Additional Code 4:	Not reported
Additional Code 5:	Not reported

Additional Info:

Year:	2015
Gen EPA ID:	CAD983581398

EVAPCO WEST INC (Continued) **1000594320**

Shipment Date:	20151208
Creation Date:	9/29/2016 18:33:11
Receipt Date:	20151217
Manifest ID:	002953634GBF
Trans EPA ID:	CAL000397021
Trans Name:	INDEPENDENCE ENVIRONMENTAL SERVICES LLC
Trans 2 EPA ID:	CAR000210617
Trans 2 Name:	21ST CENTURY ENVIRONMENTAL MGMT OF CA LP
TSDF EPA ID:	NVD980895338
Trans Name:	21ST CENTURY ENVIRONMENTAL MANAGEMENT OF NV LLC
TSDF Alt EPA ID:	Not reported
TSDF Alt Name:	Not reported
Waste Code Description:	172 - Metal dust (see 121) and machining waste
RCRA Code:	D007
Meth Code:	H141 - Storage, Bulking, And/Or Transfer Off Site--No Treatment/Reovery (H010-H129) Or (H131-H135)
Quantity Tons:	0.6255
Waste Quantity:	1251
Quantity Unit:	P
Additional Code 1:	D006
Additional Code 2:	Not reported
Additional Code 3:	Not reported
Additional Code 4:	Not reported
Additional Code 5:	Not reported

Shipment Date:	20151208
Creation Date:	9/29/2016 18:33:11
Receipt Date:	20151217
Manifest ID:	002953634GBF
Trans EPA ID:	CAL000397021
Trans Name:	INDEPENDENCE ENVIRONMENTAL SERVICES LLC
Trans 2 EPA ID:	CAR000210617
Trans 2 Name:	21ST CENTURY ENVIRONMENTAL MGMT OF CA LP
TSDF EPA ID:	NVD980895338
Trans Name:	21ST CENTURY ENVIRONMENTAL MANAGEMENT OF NV LLC
TSDF Alt EPA ID:	Not reported
TSDF Alt Name:	Not reported
Waste Code Description:	352 - Other organic solids
RCRA Code:	D001
Meth Code:	H141 - Storage, Bulking, And/Or Transfer Off Site--No Treatment/Reovery (H010-H129) Or (H131-H135)
Quantity Tons:	0.1525
Waste Quantity:	305
Quantity Unit:	P
Additional Code 1:	Not reported
Additional Code 2:	Not reported
Additional Code 3:	Not reported
Additional Code 4:	Not reported
Additional Code 5:	Not reported

Shipment Date:	20151023
Creation Date:	12/30/2015 22:15:14
Receipt Date:	20151028
Manifest ID:	002413453GBF
Trans EPA ID:	CAL000397021
Trans Name:	INDEPENDENCE ENVIRONMENTAL SERVICES LLC
Trans 2 EPA ID:	Not reported

EVAPCO WEST INC (Continued) **1000594320**

Trans 2 Name:	Not reported
TSDF EPA ID:	CAL000282598
Trans Name:	BAKERSFIELD TRANSFER INC
TSDF Alt EPA ID:	Not reported
TSDF Alt Name:	Not reported
Waste Code Description:	223 - Unspecified oil-containing waste
RCRA Code:	Not reported
Meth Code:	H141 - Storage, Bulking, And/Or Transfer Off Site--No Treatment/Reovery (H010-H129) Or (H131-H135)
Quantity Tons:	1.2093
Waste Quantity:	290
Quantity Unit:	G
Additional Code 1:	Not reported
Additional Code 2:	Not reported
Additional Code 3:	Not reported
Additional Code 4:	Not reported
Additional Code 5:	Not reported
Shipment Date:	20151023
Creation Date:	1/23/2016 22:15:12
Receipt Date:	20151109
Manifest ID:	002413452GBF
Trans EPA ID:	CAL000397021
Trans Name:	INDEPENDENCE ENVIRONMENTAL SERVICES LLC
Trans 2 EPA ID:	Not reported
Trans 2 Name:	Not reported
TSDF EPA ID:	CAL000282598
Trans Name:	BAKERSFIELD TRANSFER INC
TSDF Alt EPA ID:	Not reported
TSDF Alt Name:	Not reported
Waste Code Description:	223 - Unspecified oil-containing waste
RCRA Code:	Not reported
Meth Code:	H141 - Storage, Bulking, And/Or Transfer Off Site--No Treatment/Reovery (H010-H129) Or (H131-H135)
Quantity Tons:	0.15
Waste Quantity:	300
Quantity Unit:	P
Additional Code 1:	Not reported
Additional Code 2:	Not reported
Additional Code 3:	Not reported
Additional Code 4:	Not reported
Additional Code 5:	Not reported
Shipment Date:	20151023
Creation Date:	5/4/2016 22:15:48
Receipt Date:	20151110
Manifest ID:	002413451GBF
Trans EPA ID:	CAL000397021
Trans Name:	INDEPENDENCE ENVIRONMENTAL SERVICES LLC
Trans 2 EPA ID:	CAR000210617
Trans 2 Name:	21ST CENTURY ENVIRONMENTAL MANAGEMENT OF CALIFORNIA
TSDF EPA ID:	NVD980895338
Trans Name:	21ST CENTURY ENVIRONMENTAL MANAGEMENT OF NV
TSDF Alt EPA ID:	Not reported
TSDF Alt Name:	Not reported
Waste Code Description:	172 - Metal dust (see 121) and machining waste
RCRA Code:	D007

EVAPCO WEST INC (Continued) **1000594320**

Meth Code:	H141 - Storage, Bulking, And/Or Transfer Off Site--No Treatment/Reovery (H010-H129) Or (H131-H135)
Quantity Tons:	0.593
Waste Quantity:	1186
Quantity Unit:	P
Additional Code 1:	D006
Additional Code 2:	Not reported
Additional Code 3:	Not reported
Additional Code 4:	Not reported
Additional Code 5:	Not reported
Shipment Date:	20151023
Creation Date:	5/4/2016 22:15:48
Receipt Date:	20151110
Manifest ID:	002413451GBF
Trans EPA ID:	CAL000397021
Trans Name:	INDEPENDENCE ENVIRONMENTAL SERVICES LLC
Trans 2 EPA ID:	CAR000210617
Trans 2 Name:	21ST CENTURY ENVIRONMENTAL MANAGEMENT OF CALIFORNIA
TSDF EPA ID:	NVD980895338
Trans Name:	21ST CENTURY ENVIRONMENTAL MANAGEMENT OF NV
TSDF Alt EPA ID:	Not reported
TSDF Alt Name:	Not reported
Waste Code Description:	214 - Unspecified solvent mixture
RCRA Code:	F003
Meth Code:	H141 - Storage, Bulking, And/Or Transfer Off Site--No Treatment/Reovery (H010-H129) Or (H131-H135)
Quantity Tons:	0.121
Waste Quantity:	242
Quantity Unit:	P
Additional Code 1:	D001
Additional Code 2:	Not reported
Additional Code 3:	Not reported
Additional Code 4:	Not reported
Additional Code 5:	Not reported
Shipment Date:	20151023
Creation Date:	5/4/2016 22:15:48
Receipt Date:	20151110
Manifest ID:	002413451GBF
Trans EPA ID:	CAL000397021
Trans Name:	INDEPENDENCE ENVIRONMENTAL SERVICES LLC
Trans 2 EPA ID:	CAR000210617
Trans 2 Name:	21ST CENTURY ENVIRONMENTAL MANAGEMENT OF CALIFORNIA
TSDF EPA ID:	NVD980895338
Trans Name:	21ST CENTURY ENVIRONMENTAL MANAGEMENT OF NV
TSDF Alt EPA ID:	Not reported
TSDF Alt Name:	Not reported
Waste Code Description:	352 - Other organic solids
RCRA Code:	D001
Meth Code:	H141 - Storage, Bulking, And/Or Transfer Off Site--No Treatment/Reovery (H010-H129) Or (H131-H135)
Quantity Tons:	0.3585
Waste Quantity:	717
Quantity Unit:	P
Additional Code 1:	Not reported
Additional Code 2:	Not reported

EVAPCO WEST INC (Continued) **1000594320**

Additional Code 3:	Not reported
Additional Code 4:	Not reported
Additional Code 5:	Not reported
Shipment Date:	20150917
Creation Date:	5/24/2016 16:38:09
Receipt Date:	20151013
Manifest ID:	002413420GBF
Trans EPA ID:	CAL000397021
Trans Name:	INDEPENDENCE ENVIRONMENTAL SERVICES LLC
Trans 2 EPA ID:	CAR000210617
Trans 2 Name:	21ST CENTURY ENVIRONMENTAL MANAGEMENT OF CALIFORNIA
TSDF EPA ID:	NVD980895338
Trans Name:	21ST CENTURY ENVIRONMENTAL MANAGEMENT OF NV
TSDF Alt EPA ID:	Not reported
TSDF Alt Name:	Not reported
Waste Code Description:	172 - Metal dust (see 121) and machining waste
RCRA Code:	D007
Meth Code:	H141 - Storage, Bulking, And/Or Transfer Off Site--No Treatment/Reovery (H010-H129) Or (H131-H135)
Quantity Tons:	0.722
Waste Quantity:	1444
Quantity Unit:	P
Additional Code 1:	D006
Additional Code 2:	Not reported
Additional Code 3:	Not reported
Additional Code 4:	Not reported
Additional Code 5:	Not reported
Shipment Date:	20150917
Creation Date:	5/24/2016 16:38:09
Receipt Date:	20151013
Manifest ID:	002413420GBF
Trans EPA ID:	CAL000397021
Trans Name:	INDEPENDENCE ENVIRONMENTAL SERVICES LLC
Trans 2 EPA ID:	CAR000210617
Trans 2 Name:	21ST CENTURY ENVIRONMENTAL MANAGEMENT OF CALIFORNIA
TSDF EPA ID:	NVD980895338
Trans Name:	21ST CENTURY ENVIRONMENTAL MANAGEMENT OF NV
TSDF Alt EPA ID:	Not reported
TSDF Alt Name:	Not reported
Waste Code Description:	352 - Other organic solids
RCRA Code:	D001
Meth Code:	H141 - Storage, Bulking, And/Or Transfer Off Site--No Treatment/Reovery (H010-H129) Or (H131-H135)
Quantity Tons:	0.134
Waste Quantity:	268
Quantity Unit:	P
Additional Code 1:	Not reported
Additional Code 2:	Not reported
Additional Code 3:	Not reported
Additional Code 4:	Not reported
Additional Code 5:	Not reported
Shipment Date:	20150917
Creation Date:	12/18/2015 22:15:09
Receipt Date:	20151019

EVAPCO WEST INC (Continued) **1000594320**

Manifest ID:	002413421GBF
Trans EPA ID:	CAL000397021
Trans Name:	INDEPENDENCE ENVIRONMENTAL SERVICES LLC
Trans 2 EPA ID:	CAR000210617
Trans 2 Name:	21ST CENTURY ENVIRONMENTAL MANAGEMENT OF CALIFORNIA
TSDF EPA ID:	CAD980884183
Trans Name:	GENERAL ENVIRONMENTAL MGT LLC DBA PSC ENVIRO
TSDF Alt EPA ID:	Not reported
TSDF Alt Name:	Not reported
Waste Code Description:	223 - Unspecified oil-containing waste
RCRA Code:	Not reported
Meth Code:	H141 - Storage, Bulking, And/Or Transfer Off Site--No Treatment/Reovery (H010-H129) Or (H131-H135)
Quantity Tons:	0.1
Waste Quantity:	200
Quantity Unit:	P
Additional Code 1:	Not reported
Additional Code 2:	Not reported
Additional Code 3:	Not reported
Additional Code 4:	Not reported
Additional Code 5:	Not reported

Additional Info:

Year:	1998
Gen EPA ID:	CAD983581398
Shipment Date:	19981120
Creation Date:	1/21/1999 0:00:00
Receipt Date:	Not reported
Manifest ID:	98577001
Trans EPA ID:	CAD009452657
Trans Name:	Not reported
Trans 2 EPA ID:	Not reported
Trans 2 Name:	Not reported
TSDF EPA ID:	CAD009452657
Trans Name:	Not reported
TSDF Alt EPA ID:	CAD009452657
TSDF Alt Name:	Not reported
Waste Code Description:	461 - Paint sludge
RCRA Code:	D001
Meth Code:	- Not reported
Quantity Tons:	0.175
Waste Quantity:	350
Quantity Unit:	P
Additional Code 1:	Not reported
Additional Code 2:	Not reported
Additional Code 3:	Not reported
Additional Code 4:	Not reported
Additional Code 5:	Not reported
Shipment Date:	19980922
Creation Date:	11/23/1998 0:00:00
Receipt Date:	19980922
Manifest ID:	97206374
Trans EPA ID:	CAD982413262
Trans Name:	Not reported
Trans 2 EPA ID:	Not reported

EVAPCO WEST INC (Continued) **1000594320**

Trans 2 Name:	Not reported
TSDF EPA ID:	CAD982446882
Trans Name:	Not reported
TSDF Alt EPA ID:	CAD982446882
TSDF Alt Name:	Not reported
Waste Code Description:	221 - Waste oil and mixed oil
RCRA Code:	Not reported
Meth Code:	H01 - Transfer Station
Quantity Tons:	2.09
Waste Quantity:	550
Quantity Unit:	G
Additional Code 1:	Not reported
Additional Code 2:	Not reported
Additional Code 3:	Not reported
Additional Code 4:	Not reported
Additional Code 5:	Not reported
Shipment Date:	19980909
Creation Date:	11/2/1998 0:00:00
Receipt Date:	19980911
Manifest ID:	98568955
Trans EPA ID:	CAD009452657
Trans Name:	Not reported
Trans 2 EPA ID:	Not reported
Trans 2 Name:	Not reported
TSDF EPA ID:	CAD009452657
Trans Name:	Not reported
TSDF Alt EPA ID:	Not reported
TSDF Alt Name:	Not reported
Waste Code Description:	352 - Other organic solids
RCRA Code:	D005
Meth Code:	R01 - Recycler
Quantity Tons:	0.535
Waste Quantity:	1070
Quantity Unit:	P
Additional Code 1:	Not reported
Additional Code 2:	Not reported
Additional Code 3:	Not reported
Additional Code 4:	Not reported
Additional Code 5:	Not reported
Shipment Date:	19980707
Creation Date:	9/3/1998 0:00:00
Receipt Date:	19980707
Manifest ID:	98205937
Trans EPA ID:	CAD009452657
Trans Name:	Not reported
Trans 2 EPA ID:	Not reported
Trans 2 Name:	Not reported
TSDF EPA ID:	CAD009452657
Trans Name:	Not reported
TSDF Alt EPA ID:	Not reported
TSDF Alt Name:	Not reported
Waste Code Description:	352 - Other organic solids
RCRA Code:	D005
Meth Code:	R01 - Recycler
Quantity Tons:	0.225

EVAPCO WEST INC (Continued) **1000594320**

Waste Quantity:	450
Quantity Unit:	P
Additional Code 1:	Not reported
Additional Code 2:	Not reported
Additional Code 3:	Not reported
Additional Code 4:	Not reported
Additional Code 5:	Not reported
Shipment Date:	19980604
Creation Date:	8/3/1998 0:00:00
Receipt Date:	19980604
Manifest ID:	97206074
Trans EPA ID:	CAD982413262
Trans Name:	Not reported
Trans 2 EPA ID:	Not reported
Trans 2 Name:	Not reported
TSDF EPA ID:	CAD982446882
Trans Name:	Not reported
TSDF Alt EPA ID:	CAD982446882
TSDF Alt Name:	Not reported
Waste Code Description:	221 - Waste oil and mixed oil
RCRA Code:	Not reported
Meth Code:	H01 - Transfer Station
Quantity Tons:	1.824
Waste Quantity:	480
Quantity Unit:	G
Additional Code 1:	Not reported
Additional Code 2:	Not reported
Additional Code 3:	Not reported
Additional Code 4:	Not reported
Additional Code 5:	Not reported
Shipment Date:	19980417
Creation Date:	6/26/1998 0:00:00
Receipt Date:	19980421
Manifest ID:	98349478
Trans EPA ID:	CAD009452657
Trans Name:	Not reported
Trans 2 EPA ID:	Not reported
Trans 2 Name:	Not reported
TSDF EPA ID:	CAD009452657
Trans Name:	Not reported
TSDF Alt EPA ID:	CAD009452657
TSDF Alt Name:	Not reported
Waste Code Description:	352 - Other organic solids
RCRA Code:	D005
Meth Code:	T03 - Treatment, Incineration
Quantity Tons:	1.3175
Waste Quantity:	2635
Quantity Unit:	P
Additional Code 1:	Not reported
Additional Code 2:	Not reported
Additional Code 3:	Not reported
Additional Code 4:	Not reported
Additional Code 5:	Not reported
Shipment Date:	19980306

EVAPCO WEST INC (Continued) **1000594320**

Creation Date:	4/16/1998 0:00:00
Receipt Date:	19980309
Manifest ID:	97207823
Trans EPA ID:	CAD982413262
Trans Name:	Not reported
Trans 2 EPA ID:	Not reported
Trans 2 Name:	Not reported
TSDF EPA ID:	CAD980887418
Trans Name:	Not reported
TSDF Alt EPA ID:	Not reported
TSDF Alt Name:	Not reported
Waste Code Description:	221 - Waste oil and mixed oil
RCRA Code:	Not reported
Meth Code:	R01 - Recycler
Quantity Tons:	1.938
Waste Quantity:	510
Quantity Unit:	G
Additional Code 1:	Not reported
Additional Code 2:	Not reported
Additional Code 3:	Not reported
Additional Code 4:	Not reported
Additional Code 5:	Not reported

Shipment Date:	19980128
Creation Date:	4/16/1998 0:00:00
Receipt Date:	19980129
Manifest ID:	97304359
Trans EPA ID:	CAD009452657
Trans Name:	Not reported
Trans 2 EPA ID:	Not reported
Trans 2 Name:	Not reported
TSDF EPA ID:	CAD009452657
Trans Name:	Not reported
TSDF Alt EPA ID:	CAD009452657
TSDF Alt Name:	Not reported
Waste Code Description:	352 - Other organic solids
RCRA Code:	D005
Meth Code:	T03 - Treatment, Incineration
Quantity Tons:	1.425
Waste Quantity:	2850
Quantity Unit:	P
Additional Code 1:	Not reported
Additional Code 2:	Not reported
Additional Code 3:	Not reported
Additional Code 4:	Not reported
Additional Code 5:	Not reported

Shipment Date:	19980128
Creation Date:	4/16/1998 0:00:00
Receipt Date:	19980129
Manifest ID:	97304359
Trans EPA ID:	CAD009452657
Trans Name:	Not reported
Trans 2 EPA ID:	Not reported
Trans 2 Name:	Not reported
TSDF EPA ID:	CAD009452657
Trans Name:	Not reported

EVAPCO WEST INC (Continued) **1000594320**

TSDF Alt EPA ID:	CAD009452657
TSDF Alt Name:	Not reported
Waste Code Description:	181 - Other inorganic solid waste Organics
RCRA Code:	D001
Meth Code:	T03 - Treatment, Incineration
Quantity Tons:	0.045
Waste Quantity:	90
Quantity Unit:	P
Additional Code 1:	Not reported
Additional Code 2:	Not reported
Additional Code 3:	Not reported
Additional Code 4:	Not reported
Additional Code 5:	Not reported
Shipment Date:	19980123
Creation Date:	4/16/1998 0:00:00
Receipt Date:	19980125
Manifest ID:	96722196
Trans EPA ID:	CAD982413262
Trans Name:	Not reported
Trans 2 EPA ID:	Not reported
Trans 2 Name:	Not reported
TSDF EPA ID:	CAD980887418
Trans Name:	Not reported
TSDF Alt EPA ID:	CAD980887418
TSDF Alt Name:	Not reported
Waste Code Description:	221 - Waste oil and mixed oil
RCRA Code:	Not reported
Meth Code:	R01 - Recycler
Quantity Tons:	0.646
Waste Quantity:	170
Quantity Unit:	G
Additional Code 1:	Not reported
Additional Code 2:	Not reported
Additional Code 3:	Not reported
Additional Code 4:	Not reported
Additional Code 5:	Not reported

Additional Info:

Year:	1997
Gen EPA ID:	CAD983581398
Shipment Date:	19971104
Creation Date:	7/23/1998 0:00:00
Receipt Date:	19971104
Manifest ID:	97200536
Trans EPA ID:	CAD009452657
Trans Name:	Not reported
Trans 2 EPA ID:	Not reported
Trans 2 Name:	Not reported
TSDF EPA ID:	CAD009452657
Trans Name:	Not reported
TSDF Alt EPA ID:	CAD009452657
TSDF Alt Name:	Not reported
Waste Code Description:	352 - Other organic solids
RCRA Code:	D005
Meth Code:	R01 - Recycler

EVAPCO WEST INC (Continued) **1000594320**

Quantity Tons:	0.735
Waste Quantity:	1470
Quantity Unit:	P
Additional Code 1:	Not reported
Additional Code 2:	Not reported
Additional Code 3:	Not reported
Additional Code 4:	Not reported
Additional Code 5:	Not reported
Shipment Date:	19970911
Creation Date:	7/23/1998 0:00:00
Receipt Date:	19970911
Manifest ID:	96679980
Trans EPA ID:	CAD009452657
Trans Name:	Not reported
Trans 2 EPA ID:	Not reported
Trans 2 Name:	Not reported
TSDF EPA ID:	CAD009452657
Trans Name:	Not reported
TSDF Alt EPA ID:	CAD009452657
TSDF Alt Name:	Not reported
Waste Code Description:	181 - Other inorganic solid waste Organics
RCRA Code:	D001
Meth Code:	T03 - Treatment, Incineration
Quantity Tons:	0.045
Waste Quantity:	90
Quantity Unit:	P
Additional Code 1:	Not reported
Additional Code 2:	Not reported
Additional Code 3:	Not reported
Additional Code 4:	Not reported
Additional Code 5:	Not reported
Shipment Date:	19970911
Creation Date:	7/23/1998 0:00:00
Receipt Date:	19970911
Manifest ID:	96679980
Trans EPA ID:	CAD009452657
Trans Name:	Not reported
Trans 2 EPA ID:	Not reported
Trans 2 Name:	Not reported
TSDF EPA ID:	CAD009452657
Trans Name:	Not reported
TSDF Alt EPA ID:	CAD009452657
TSDF Alt Name:	Not reported
Waste Code Description:	352 - Other organic solids
RCRA Code:	D005
Meth Code:	R01 - Recycler
Quantity Tons:	1.07
Waste Quantity:	2140
Quantity Unit:	P
Additional Code 1:	Not reported
Additional Code 2:	Not reported
Additional Code 3:	Not reported
Additional Code 4:	Not reported
Additional Code 5:	Not reported

EVAPCO WEST INC (Continued) **1000594320**

Shipment Date:	19970708
Creation Date:	12/4/1997 0:00:00
Receipt Date:	19970708
Manifest ID:	96806792
Trans EPA ID:	CAD009452657
Trans Name:	Not reported
Trans 2 EPA ID:	Not reported
Trans 2 Name:	Not reported
TSDF EPA ID:	CAD009452657
Trans Name:	Not reported
TSDF Alt EPA ID:	Not reported
TSDF Alt Name:	Not reported
Waste Code Description:	181 - Other inorganic solid waste Organics
RCRA Code:	D001
Meth Code:	T03 - Treatment, Incineration
Quantity Tons:	0.04
Waste Quantity:	80
Quantity Unit:	P
Additional Code 1:	Not reported
Additional Code 2:	Not reported
Additional Code 3:	Not reported
Additional Code 4:	Not reported
Additional Code 5:	Not reported

Shipment Date:	19970708
Creation Date:	12/4/1997 0:00:00
Receipt Date:	19970708
Manifest ID:	96806792
Trans EPA ID:	CAD009452657
Trans Name:	Not reported
Trans 2 EPA ID:	Not reported
Trans 2 Name:	Not reported
TSDF EPA ID:	CAD009452657
Trans Name:	Not reported
TSDF Alt EPA ID:	Not reported
TSDF Alt Name:	Not reported
Waste Code Description:	352 - Other organic solids
RCRA Code:	D005
Meth Code:	R01 - Recycler
Quantity Tons:	0.8125
Waste Quantity:	1625
Quantity Unit:	P
Additional Code 1:	Not reported
Additional Code 2:	Not reported
Additional Code 3:	Not reported
Additional Code 4:	Not reported
Additional Code 5:	Not reported

Shipment Date:	19970506
Creation Date:	7/17/1997 0:00:00
Receipt Date:	19970506
Manifest ID:	96683353
Trans EPA ID:	CAD009452657
Trans Name:	Not reported
Trans 2 EPA ID:	Not reported
Trans 2 Name:	Not reported
TSDF EPA ID:	CAD009452657

EVAPCO WEST INC (Continued) **1000594320**

Trans Name:	Not reported
TSDF Alt EPA ID:	Not reported
TSDF Alt Name:	Not reported
Waste Code Description:	352 - Other organic solids
RCRA Code:	D005
Meth Code:	T03 - Treatment, Incineration
Quantity Tons:	1.065
Waste Quantity:	2130
Quantity Unit:	P
Additional Code 1:	Not reported
Additional Code 2:	Not reported
Additional Code 3:	Not reported
Additional Code 4:	Not reported
Additional Code 5:	Not reported
Shipment Date:	19970506
Creation Date:	7/17/1997 0:00:00
Receipt Date:	19970506
Manifest ID:	96683353
Trans EPA ID:	CAD009452657
Trans Name:	Not reported
Trans 2 EPA ID:	Not reported
Trans 2 Name:	Not reported
TSDF EPA ID:	CAD009452657
Trans Name:	Not reported
TSDF Alt EPA ID:	Not reported
TSDF Alt Name:	Not reported
Waste Code Description:	181 - Other inorganic solid waste Organics
RCRA Code:	D001
Meth Code:	T03 - Treatment, Incineration
Quantity Tons:	0.06
Waste Quantity:	120
Quantity Unit:	P
Additional Code 1:	Not reported
Additional Code 2:	Not reported
Additional Code 3:	Not reported
Additional Code 4:	Not reported
Additional Code 5:	Not reported
Shipment Date:	19970313
Creation Date:	6/26/1997 0:00:00
Receipt Date:	19970314
Manifest ID:	96705413
Trans EPA ID:	CAD009452657
Trans Name:	Not reported
Trans 2 EPA ID:	Not reported
Trans 2 Name:	Not reported
TSDF EPA ID:	CAD009452657
Trans Name:	Not reported
TSDF Alt EPA ID:	CAD009452657
TSDF Alt Name:	Not reported
Waste Code Description:	181 - Other inorganic solid waste Organics
RCRA Code:	D001
Meth Code:	T03 - Treatment, Incineration
Quantity Tons:	0.075
Waste Quantity:	150
Quantity Unit:	P

EVAPCO WEST INC (Continued) **1000594320**

Additional Code 1:	Not reported
Additional Code 2:	Not reported
Additional Code 3:	Not reported
Additional Code 4:	Not reported
Additional Code 5:	Not reported
Shipment Date:	19970313
Creation Date:	6/26/1997 0:00:00
Receipt Date:	19970314
Manifest ID:	96705413
Trans EPA ID:	CAD009452657
Trans Name:	Not reported
Trans 2 EPA ID:	Not reported
Trans 2 Name:	Not reported
TSDF EPA ID:	CAD009452657
Trans Name:	Not reported
TSDF Alt EPA ID:	CAD009452657
TSDF Alt Name:	Not reported
Waste Code Description:	352 - Other organic solids
RCRA Code:	D005
Meth Code:	R01 - Recycler
Quantity Tons:	1.588
Waste Quantity:	3176
Quantity Unit:	P
Additional Code 1:	Not reported
Additional Code 2:	Not reported
Additional Code 3:	Not reported
Additional Code 4:	Not reported
Additional Code 5:	Not reported

Additional Info:

Year:	2006
Gen EPA ID:	CAD983581398
Shipment Date:	20061211
Creation Date:	10/24/2007 18:30:14
Receipt Date:	20061221
Manifest ID:	001819617JJK
Trans EPA ID:	CAD982413262
Trans Name:	EVERGREEN ENVIRONMENTAL SERVICES
Trans 2 EPA ID:	CAR000177527
Trans 2 Name:	PSC INDUSTRIAL OUTSOURCING
TSDF EPA ID:	NVD980895338
Trans Name:	21ST CENTURY EMI
TSDF Alt EPA ID:	Not reported
TSDF Alt Name:	Not reported
Waste Code Description:	223 - Unspecified oil-containing waste
RCRA Code:	Not reported
Meth Code:	H141 - Storage, Bulking, And/Or Transfer Off Site--No Treatment/Reovery (H010-H129) Or (H131-H135)
Quantity Tons:	0.4
Waste Quantity:	800
Quantity Unit:	P
Additional Code 1:	Not reported
Additional Code 2:	Not reported
Additional Code 3:	Not reported
Additional Code 4:	Not reported

EVAPCO WEST INC (Continued) **1000594320**

Additional Code 5:	Not reported
Shipment Date:	20061101
Creation Date:	3/30/2007 13:32:48
Receipt Date:	20061109
Manifest ID:	001678167JJK
Trans EPA ID:	CAD981382849
Trans Name:	UNIVAR USA INC
Trans 2 EPA ID:	CAD010925576
Trans 2 Name:	UNIVAR USA INC
TSDF EPA ID:	CAD009452657
Trans Name:	ROMIC ENVIRONMENTAL TECHNOLOGIES CRP
TSDF Alt EPA ID:	Not reported
TSDF Alt Name:	Not reported
Waste Code Description:	461 - Paint sludge
RCRA Code:	F005
Meth Code:	H141 - Storage, Bulking, And/Or Transfer Off Site--No Treatment/Reovery (H010-H129) Or (H131-H135)
Quantity Tons:	0.22
Waste Quantity:	440
Quantity Unit:	P
Additional Code 1:	F003
Additional Code 2:	D007
Additional Code 3:	D001
Additional Code 4:	Not reported
Additional Code 5:	Not reported
Shipment Date:	20061019
Creation Date:	3/30/2007 13:31:59
Receipt Date:	20061019
Manifest ID:	000902634JJK
Trans EPA ID:	CAD982413262
Trans Name:	EVERGREEN ENVIRONMENTAL SERVICES
Trans 2 EPA ID:	Not reported
Trans 2 Name:	Not reported
TSDF EPA ID:	CAD982446882
Trans Name:	EVERGREEN ENVIRONMENTAL SERVICES
TSDF Alt EPA ID:	Not reported
TSDF Alt Name:	Not reported
Waste Code Description:	223 - Unspecified oil-containing waste
RCRA Code:	Not reported
Meth Code:	H141 - Storage, Bulking, And/Or Transfer Off Site--No Treatment/Reovery (H010-H129) Or (H131-H135)
Quantity Tons:	1.0008
Waste Quantity:	240
Quantity Unit:	G
Additional Code 1:	Not reported
Additional Code 2:	Not reported
Additional Code 3:	Not reported
Additional Code 4:	Not reported
Additional Code 5:	Not reported
Shipment Date:	20061005
Creation Date:	3/30/2007 13:33:40
Receipt Date:	20061013
Manifest ID:	000902684JJK
Trans EPA ID:	CAD982413262

EVAPCO WEST INC (Continued) **1000594320**

Trans Name:	EVERGREEN ENVIRONMENTAL SERVICES
Trans 2 EPA ID:	Not reported
Trans 2 Name:	Not reported
TSDF EPA ID:	CAD980887418
Trans Name:	EVERGREEN OIL INC
TSDF Alt EPA ID:	Not reported
TSDF Alt Name:	Not reported
Waste Code Description:	223 - Unspecified oil-containing waste
RCRA Code:	Not reported
Meth Code:	H141 - Storage, Bulking, And/Or Transfer Off Site--No Treatment/Reovery (H010-H129) Or (H131-H135)
Quantity Tons:	0.15
Waste Quantity:	300
Quantity Unit:	P
Additional Code 1:	Not reported
Additional Code 2:	Not reported
Additional Code 3:	Not reported
Additional Code 4:	Not reported
Additional Code 5:	Not reported
Shipment Date:	20060823
Creation Date:	11/29/2006 18:30:05
Receipt Date:	20060825
Manifest ID:	24695344
Trans EPA ID:	CAD009452657
Trans Name:	ROMIC ENVIRONMENTAL TECH
Trans 2 EPA ID:	Not reported
Trans 2 Name:	Not reported
TSDF EPA ID:	CAD009452657
Trans Name:	ROMIC ENVIRONMENTAL TECH
TSDF Alt EPA ID:	CAD009452657
TSDF Alt Name:	Not reported
Waste Code Description:	181 - Other inorganic solid waste Organics
RCRA Code:	D001
Meth Code:	T03 - Treatment, Incineration
Quantity Tons:	0.125
Waste Quantity:	250
Quantity Unit:	P
Additional Code 1:	Not reported
Additional Code 2:	Not reported
Additional Code 3:	Not reported
Additional Code 4:	Not reported
Additional Code 5:	Not reported
Shipment Date:	20060823
Creation Date:	11/29/2006 18:30:05
Receipt Date:	20060825
Manifest ID:	24695344
Trans EPA ID:	CAD009452657
Trans Name:	ROMIC ENVIRONMENTAL TECH
Trans 2 EPA ID:	Not reported
Trans 2 Name:	Not reported
TSDF EPA ID:	CAD009452657
Trans Name:	ROMIC ENVIRONMENTAL TECH
TSDF Alt EPA ID:	CAD009452657
TSDF Alt Name:	Not reported
Waste Code Description:	461 - Paint sludge

EVAPCO WEST INC (Continued) **1000594320**

RCRA Code:	D001
Meth Code:	R01 - Recycler
Quantity Tons:	0.225
Waste Quantity:	450
Quantity Unit:	P
Additional Code 1:	Not reported
Additional Code 2:	Not reported
Additional Code 3:	Not reported
Additional Code 4:	Not reported
Additional Code 5:	Not reported
Shipment Date:	20060719
Creation Date:	10/25/2006 18:31:09
Receipt Date:	20060801
Manifest ID:	24730123
Trans EPA ID:	CAD982413262
Trans Name:	EVERGREEN ENVIRONMENTAL SERVICES
Trans 2 EPA ID:	Not reported
Trans 2 Name:	Not reported
TSDF EPA ID:	CAD980887418
Trans Name:	EVERGREEN OIL INC
TSDF Alt EPA ID:	CAD980887418
TSDF Alt Name:	Not reported
Waste Code Description:	223 - Unspecified oil-containing waste
RCRA Code:	Not reported
Meth Code:	H01 - Transfer Station
Quantity Tons:	0.3
Waste Quantity:	600
Quantity Unit:	P
Additional Code 1:	Not reported
Additional Code 2:	Not reported
Additional Code 3:	Not reported
Additional Code 4:	Not reported
Additional Code 5:	Not reported
Shipment Date:	20060718
Creation Date:	9/22/2006 18:33:30
Receipt Date:	20060718
Manifest ID:	25002930
Trans EPA ID:	CAD982413262
Trans Name:	EVERGREEN ENVIRONMENTAL SERVICES
Trans 2 EPA ID:	Not reported
Trans 2 Name:	Not reported
TSDF EPA ID:	CAD982446882
Trans Name:	EVERGREEN ENVIRONMENTAL SERVICES
TSDF Alt EPA ID:	CAD982446882
TSDF Alt Name:	Not reported
Waste Code Description:	223 - Unspecified oil-containing waste
RCRA Code:	Not reported
Meth Code:	H01 - Transfer Station
Quantity Tons:	1.8765
Waste Quantity:	450
Quantity Unit:	G
Additional Code 1:	Not reported
Additional Code 2:	Not reported
Additional Code 3:	Not reported
Additional Code 4:	Not reported

EVAPCO WEST INC (Continued) **1000594320**

Additional Code 5:	Not reported
Shipment Date:	20060614
Creation Date:	9/14/2006 18:37:41
Receipt Date:	20060615
Manifest ID:	25126037
Trans EPA ID:	CAD009452657
Trans Name:	ROMIC ENVIRONMENTAL TECH
Trans 2 EPA ID:	Not reported
Trans 2 Name:	Not reported
TSDF EPA ID:	CAD009452657
Trans Name:	ROMIC ENVIRONMENTAL TECH
TSDF Alt EPA ID:	CAD009452657
TSDF Alt Name:	Not reported
Waste Code Description:	461 - Paint sludge
RCRA Code:	D001
Meth Code:	T03 - Treatment, Incineration
Quantity Tons:	0.125
Waste Quantity:	250
Quantity Unit:	P
Additional Code 1:	Not reported
Additional Code 2:	Not reported
Additional Code 3:	Not reported
Additional Code 4:	Not reported
Additional Code 5:	Not reported
Shipment Date:	20060413
Creation Date:	8/1/2006 18:30:24
Receipt Date:	20060413
Manifest ID:	23493979
Trans EPA ID:	CAD982413262
Trans Name:	EVERGREEN ENVIRONMENTAL SERVICES
Trans 2 EPA ID:	Not reported
Trans 2 Name:	Not reported
TSDF EPA ID:	CAD982446882
Trans Name:	EVERGREEN ENVIRONMENTAL SERVICES
TSDF Alt EPA ID:	CAD982446882
TSDF Alt Name:	Not reported
Waste Code Description:	223 - Unspecified oil-containing waste
RCRA Code:	Not reported
Meth Code:	H01 - Transfer Station
Quantity Tons:	1.06335
Waste Quantity:	255
Quantity Unit:	G
Additional Code 1:	Not reported
Additional Code 2:	Not reported
Additional Code 3:	Not reported
Additional Code 4:	Not reported
Additional Code 5:	Not reported

Additional Info:

Year:	1995
Gen EPA ID:	CAD983581398
Shipment Date:	19951220
Creation Date:	9/18/1996 0:00:00
Receipt Date:	19951220

EVAPCO WEST INC (Continued) **1000594320**

Manifest ID:	95602878
Trans EPA ID:	CAD980695761
Trans Name:	Not reported
Trans 2 EPA ID:	Not reported
Trans 2 Name:	Not reported
TSDF EPA ID:	CAD980887418
Trans Name:	Not reported
TSDF Alt EPA ID:	Not reported
TSDF Alt Name:	Not reported
Waste Code Description:	134 - Aqueous solution with <10% total organic residues
RCRA Code:	Not reported
Meth Code:	H01 - Transfer Station
Quantity Tons:	0.462
Waste Quantity:	110
Quantity Unit:	G
Additional Code 1:	Not reported
Additional Code 2:	Not reported
Additional Code 3:	Not reported
Additional Code 4:	Not reported
Additional Code 5:	Not reported
Shipment Date:	19951218
Creation Date:	7/26/1996 0:00:00
Receipt Date:	19951219
Manifest ID:	95844132
Trans EPA ID:	CAD009452657
Trans Name:	Not reported
Trans 2 EPA ID:	Not reported
Trans 2 Name:	Not reported
TSDF EPA ID:	CAD009452657
Trans Name:	Not reported
TSDF Alt EPA ID:	Not reported
TSDF Alt Name:	Not reported
Waste Code Description:	352 - Other organic solids
RCRA Code:	D005
Meth Code:	R01 - Recycler
Quantity Tons:	0.7
Waste Quantity:	1400
Quantity Unit:	P
Additional Code 1:	Not reported
Additional Code 2:	Not reported
Additional Code 3:	Not reported
Additional Code 4:	Not reported
Additional Code 5:	Not reported
Shipment Date:	19951218
Creation Date:	7/26/1996 0:00:00
Receipt Date:	19951219
Manifest ID:	95844132
Trans EPA ID:	CAD009452657
Trans Name:	Not reported
Trans 2 EPA ID:	Not reported
Trans 2 Name:	Not reported
TSDF EPA ID:	CAD009452657
Trans Name:	Not reported
TSDF Alt EPA ID:	Not reported
TSDF Alt Name:	Not reported

EVAPCO WEST INC (Continued) **1000594320**

Waste Code Description:	181 - Other inorganic solid waste Organics
RCRA Code:	D001
Meth Code:	R01 - Recycler
Quantity Tons:	0.225
Waste Quantity:	450
Quantity Unit:	P
Additional Code 1:	Not reported
Additional Code 2:	Not reported
Additional Code 3:	Not reported
Additional Code 4:	Not reported
Additional Code 5:	Not reported
Shipment Date:	19950725
Creation Date:	4/2/1996 0:00:00
Receipt Date:	19950725
Manifest ID:	95504351
Trans EPA ID:	CAD009452657
Trans Name:	Not reported
Trans 2 EPA ID:	Not reported
Trans 2 Name:	Not reported
TSDF EPA ID:	CAD009452657
Trans Name:	Not reported
TSDF Alt EPA ID:	CAD009452657
TSDF Alt Name:	Not reported
Waste Code Description:	352 - Other organic solids
RCRA Code:	D005
Meth Code:	R01 - Recycler
Quantity Tons:	1.7
Waste Quantity:	3400
Quantity Unit:	P
Additional Code 1:	Not reported
Additional Code 2:	Not reported
Additional Code 3:	Not reported
Additional Code 4:	Not reported
Additional Code 5:	Not reported
Shipment Date:	19950523
Creation Date:	4/2/1996 0:00:00
Receipt Date:	19950524
Manifest ID:	95373637
Trans EPA ID:	CAD009452657
Trans Name:	Not reported
Trans 2 EPA ID:	Not reported
Trans 2 Name:	Not reported
TSDF EPA ID:	CAD009452657
Trans Name:	Not reported
TSDF Alt EPA ID:	CAD009452657
TSDF Alt Name:	Not reported
Waste Code Description:	352 - Other organic solids
RCRA Code:	D005
Meth Code:	R01 - Recycler
Quantity Tons:	1.065
Waste Quantity:	2130
Quantity Unit:	P
Additional Code 1:	Not reported
Additional Code 2:	Not reported
Additional Code 3:	Not reported

EVAPCO WEST INC (Continued) **1000594320**

Additional Code 4:	Not reported
Additional Code 5:	Not reported
Shipment Date:	19950328
Creation Date:	4/2/1996 0:00:00
Receipt Date:	19950328
Manifest ID:	95369676
Trans EPA ID:	CAD009452657
Trans Name:	Not reported
Trans 2 EPA ID:	Not reported
Trans 2 Name:	Not reported
TSDF EPA ID:	CAD009452657
Trans Name:	Not reported
TSDF Alt EPA ID:	CAD009452657
TSDF Alt Name:	Not reported
Waste Code Description:	352 - Other organic solids
RCRA Code:	D005
Meth Code:	R01 - Recycler
Quantity Tons:	2.2775
Waste Quantity:	4555
Quantity Unit:	P
Additional Code 1:	Not reported
Additional Code 2:	Not reported
Additional Code 3:	Not reported
Additional Code 4:	Not reported
Additional Code 5:	Not reported
Shipment Date:	19950201
Creation Date:	10/20/1995 0:00:00
Receipt Date:	19950201
Manifest ID:	93524280
Trans EPA ID:	CAD009452657
Trans Name:	Not reported
Trans 2 EPA ID:	Not reported
Trans 2 Name:	Not reported
TSDF EPA ID:	CAD009452657
Trans Name:	Not reported
TSDF Alt EPA ID:	CAD009452657
TSDF Alt Name:	Not reported
Waste Code Description:	352 - Other organic solids
RCRA Code:	D035
Meth Code:	R01 - Recycler
Quantity Tons:	1.735
Waste Quantity:	3470
Quantity Unit:	P
Additional Code 1:	Not reported
Additional Code 2:	Not reported
Additional Code 3:	Not reported
Additional Code 4:	Not reported
Additional Code 5:	Not reported

Additional Info:

Year:	2016
Gen EPA ID:	CAD983581398
Shipment Date:	20151208
Creation Date:	9/29/2016 18:33:11

EVAPCO WEST INC (Continued) **1000594320**

Receipt Date:	20151217
Manifest ID:	002953634GBF
Trans EPA ID:	CAL000397021
Trans Name:	INDEPENDENCE ENVIRONMENTAL SERVICES LLC
Trans 2 EPA ID:	CAR000210617
Trans 2 Name:	21ST CENTURY ENVIRONMENTAL MGMT OF CA LP
TSDF EPA ID:	NVD980895338
Trans Name:	21ST CENTURY ENVIRONMENTAL MANAGEMENT OF NV LLC
TSDF Alt EPA ID:	Not reported
TSDF Alt Name:	Not reported
Waste Code Description:	172 - Metal dust (see 121) and machining waste
RCRA Code:	D007
Meth Code:	H141 - Storage, Bulking, And/Or Transfer Off Site--No Treatment/Reovery (H010-H129) Or (H131-H135)
Quantity Tons:	0.6255
Waste Quantity:	1251
Quantity Unit:	P
Additional Code 1:	D006
Additional Code 2:	Not reported
Additional Code 3:	Not reported
Additional Code 4:	Not reported
Additional Code 5:	Not reported
Shipment Date:	20151208
Creation Date:	9/29/2016 18:33:11
Receipt Date:	20151217
Manifest ID:	002953634GBF
Trans EPA ID:	CAL000397021
Trans Name:	INDEPENDENCE ENVIRONMENTAL SERVICES LLC
Trans 2 EPA ID:	CAR000210617
Trans 2 Name:	21ST CENTURY ENVIRONMENTAL MGMT OF CA LP
TSDF EPA ID:	NVD980895338
Trans Name:	21ST CENTURY ENVIRONMENTAL MANAGEMENT OF NV LLC
TSDF Alt EPA ID:	Not reported
TSDF Alt Name:	Not reported
Waste Code Description:	352 - Other organic solids
RCRA Code:	D001
Meth Code:	H141 - Storage, Bulking, And/Or Transfer Off Site--No Treatment/Reovery (H010-H129) Or (H131-H135)
Quantity Tons:	0.1525
Waste Quantity:	305
Quantity Unit:	P
Additional Code 1:	Not reported
Additional Code 2:	Not reported
Additional Code 3:	Not reported
Additional Code 4:	Not reported
Additional Code 5:	Not reported
Shipment Date:	20151023
Creation Date:	5/4/2016 22:15:48
Receipt Date:	20151110
Manifest ID:	002413451GBF
Trans EPA ID:	CAL000397021
Trans Name:	INDEPENDENCE ENVIRONMENTAL SERVICES LLC
Trans 2 EPA ID:	CAR000210617
Trans 2 Name:	21ST CENTURY ENVIRONMENTAL MANAGEMENT OF CALIFORNIA
TSDF EPA ID:	NVD980895338

EVAPCO WEST INC (Continued) **1000594320**

Trans Name:	21ST CENTURY ENVIRONMENTAL MANAGEMENT OF NV
TSDF Alt EPA ID:	Not reported
TSDF Alt Name:	Not reported
Waste Code Description:	172 - Metal dust (see 121) and machining waste
RCRA Code:	D007
Meth Code:	H141 - Storage, Bulking, And/Or Transfer Off Site--No Treatment/Reovery (H010-H129) Or (H131-H135)
Quantity Tons:	0.593
Waste Quantity:	1186
Quantity Unit:	P
Additional Code 1:	D006
Additional Code 2:	Not reported
Additional Code 3:	Not reported
Additional Code 4:	Not reported
Additional Code 5:	Not reported
Shipment Date:	20151023
Creation Date:	5/4/2016 22:15:48
Receipt Date:	20151110
Manifest ID:	002413451GBF
Trans EPA ID:	CAL000397021
Trans Name:	INDEPENDENCE ENVIRONMENTAL SERVICES LLC
Trans 2 EPA ID:	CAR000210617
Trans 2 Name:	21ST CENTURY ENVIRONMENTAL MANAGEMENT OF CALIFORNIA
TSDF EPA ID:	NVD980895338
Trans Name:	21ST CENTURY ENVIRONMENTAL MANAGEMENT OF NV
TSDF Alt EPA ID:	Not reported
TSDF Alt Name:	Not reported
Waste Code Description:	214 - Unspecified solvent mixture
RCRA Code:	F003
Meth Code:	H141 - Storage, Bulking, And/Or Transfer Off Site--No Treatment/Reovery (H010-H129) Or (H131-H135)
Quantity Tons:	0.121
Waste Quantity:	242
Quantity Unit:	P
Additional Code 1:	D001
Additional Code 2:	Not reported
Additional Code 3:	Not reported
Additional Code 4:	Not reported
Additional Code 5:	Not reported
Shipment Date:	20151023
Creation Date:	1/23/2016 22:15:12
Receipt Date:	20151109
Manifest ID:	002413452GBF
Trans EPA ID:	CAL000397021
Trans Name:	INDEPENDENCE ENVIRONMENTAL SERVICES LLC
Trans 2 EPA ID:	Not reported
Trans 2 Name:	Not reported
TSDF EPA ID:	CAL000282598
Trans Name:	BAKERSFIELD TRANSFER INC
TSDF Alt EPA ID:	Not reported
TSDF Alt Name:	Not reported
Waste Code Description:	223 - Unspecified oil-containing waste
RCRA Code:	Not reported
Meth Code:	H141 - Storage, Bulking, And/Or Transfer Off Site--No Treatment/Reovery (H010-H129) Or (H131-H135)

EVAPCO WEST INC (Continued) **1000594320**

Quantity Tons:	0.15
Waste Quantity:	300
Quantity Unit:	P
Additional Code 1:	Not reported
Additional Code 2:	Not reported
Additional Code 3:	Not reported
Additional Code 4:	Not reported
Additional Code 5:	Not reported
Shipment Date:	20151023
Creation Date:	12/30/2015 22:15:14
Receipt Date:	20151028
Manifest ID:	002413453GBF
Trans EPA ID:	CAL000397021
Trans Name:	INDEPENDENCE ENVIRONMENTAL SERVICES LLC
Trans 2 EPA ID:	Not reported
Trans 2 Name:	Not reported
TSDF EPA ID:	CAL000282598
Trans Name:	BAKERSFIELD TRANSFER INC
TSDF Alt EPA ID:	Not reported
TSDF Alt Name:	Not reported
Waste Code Description:	223 - Unspecified oil-containing waste
RCRA Code:	Not reported
Meth Code:	H141 - Storage, Bulking, And/Or Transfer Off Site--No Treatment/Reovery (H010-H129) Or (H131-H135)
Quantity Tons:	1.2093
Waste Quantity:	290
Quantity Unit:	G
Additional Code 1:	Not reported
Additional Code 2:	Not reported
Additional Code 3:	Not reported
Additional Code 4:	Not reported
Additional Code 5:	Not reported
Shipment Date:	20151023
Creation Date:	5/4/2016 22:15:48
Receipt Date:	20151110
Manifest ID:	002413451GBF
Trans EPA ID:	CAL000397021
Trans Name:	INDEPENDENCE ENVIRONMENTAL SERVICES LLC
Trans 2 EPA ID:	CAR000210617
Trans 2 Name:	21ST CENTURY ENVIRONMENTAL MANAGEMENT OF CALIFORNIA
TSDF EPA ID:	NVD980895338
Trans Name:	21ST CENTURY ENVIRONMENTAL MANAGEMENT OF NV
TSDF Alt EPA ID:	Not reported
TSDF Alt Name:	Not reported
Waste Code Description:	352 - Other organic solids
RCRA Code:	D001
Meth Code:	H141 - Storage, Bulking, And/Or Transfer Off Site--No Treatment/Reovery (H010-H129) Or (H131-H135)
Quantity Tons:	0.3585
Waste Quantity:	717
Quantity Unit:	P
Additional Code 1:	Not reported
Additional Code 2:	Not reported
Additional Code 3:	Not reported
Additional Code 4:	Not reported

EVAPCO WEST INC (Continued) **1000594320**

Additional Code 5:	Not reported
Shipment Date:	20150917
Creation Date:	12/18/2015 22:15:09
Receipt Date:	20151019
Manifest ID:	002413421GBF
Trans EPA ID:	CAL000397021
Trans Name:	INDEPENDENCE ENVIRONMENTAL SERVICES LLC
Trans 2 EPA ID:	CAR000210617
Trans 2 Name:	21ST CENTURY ENVIRONMENTAL MANAGEMENT OF CALIFORNIA
TSDF EPA ID:	CAD980884183
Trans Name:	GENERAL ENVIRONMENTAL MGT LLC DBA PSC ENVIRO
TSDF Alt EPA ID:	Not reported
TSDF Alt Name:	Not reported
Waste Code Description:	223 - Unspecified oil-containing waste
RCRA Code:	Not reported
Meth Code:	H141 - Storage, Bulking, And/Or Transfer Off Site--No Treatment/Reovery (H010-H129) Or (H131-H135)
Quantity Tons:	0.1
Waste Quantity:	200
Quantity Unit:	P
Additional Code 1:	Not reported
Additional Code 2:	Not reported
Additional Code 3:	Not reported
Additional Code 4:	Not reported
Additional Code 5:	Not reported
Shipment Date:	20150917
Creation Date:	5/24/2016 16:38:09
Receipt Date:	20151013
Manifest ID:	002413420GBF
Trans EPA ID:	CAL000397021
Trans Name:	INDEPENDENCE ENVIRONMENTAL SERVICES LLC
Trans 2 EPA ID:	CAR000210617
Trans 2 Name:	21ST CENTURY ENVIRONMENTAL MANAGEMENT OF CALIFORNIA
TSDF EPA ID:	NVD980895338
Trans Name:	21ST CENTURY ENVIRONMENTAL MANAGEMENT OF NV
TSDF Alt EPA ID:	Not reported
TSDF Alt Name:	Not reported
Waste Code Description:	172 - Metal dust (see 121) and machining waste
RCRA Code:	D007
Meth Code:	H141 - Storage, Bulking, And/Or Transfer Off Site--No Treatment/Reovery (H010-H129) Or (H131-H135)
Quantity Tons:	0.722
Waste Quantity:	1444
Quantity Unit:	P
Additional Code 1:	D006
Additional Code 2:	Not reported
Additional Code 3:	Not reported
Additional Code 4:	Not reported
Additional Code 5:	Not reported
Shipment Date:	20150917
Creation Date:	5/24/2016 16:38:09
Receipt Date:	20151013
Manifest ID:	002413420GBF
Trans EPA ID:	CAL000397021

EVAPCO WEST INC (Continued) **1000594320**

Trans Name:	INDEPENDENCE ENVIRONMENTAL SERVICES LLC
Trans 2 EPA ID:	CAR000210617
Trans 2 Name:	21ST CENTURY ENVIRONMENTAL MANAGEMENT OF CALIFORNIA
TSDF EPA ID:	NVD980895338
Trans Name:	21ST CENTURY ENVIRONMENTAL MANAGEMENT OF NV
TSDF Alt EPA ID:	Not reported
TSDF Alt Name:	Not reported
Waste Code Description:	352 - Other organic solids
RCRA Code:	D001
Meth Code:	H141 - Storage, Bulking, And/Or Transfer Off Site--No Treatment/Reovery (H010-H129) Or (H131-H135)
Quantity Tons:	0.134
Waste Quantity:	268
Quantity Unit:	P
Additional Code 1:	Not reported
Additional Code 2:	Not reported
Additional Code 3:	Not reported
Additional Code 4:	Not reported
Additional Code 5:	Not reported

Additional Info:

Year:	2007
Gen EPA ID:	CAD983581398
Shipment Date:	20071226
Creation Date:	3/6/2008 18:30:19
Receipt Date:	20071226
Manifest ID:	002580359JJK
Trans EPA ID:	CAD982413262
Trans Name:	EVERGREEN ENVIRONMENTAL SERVICES
Trans 2 EPA ID:	Not reported
Trans 2 Name:	Not reported
TSDF EPA ID:	CAD982446882
Trans Name:	EVERGREEN ENVIRONMENTAL SERVICES
TSDF Alt EPA ID:	Not reported
TSDF Alt Name:	Not reported
Waste Code Description:	223 - Unspecified oil-containing waste
RCRA Code:	Not reported
Meth Code:	H141 - Storage, Bulking, And/Or Transfer Off Site--No Treatment/Reovery (H010-H129) Or (H131-H135)
Quantity Tons:	1.668
Waste Quantity:	400
Quantity Unit:	G
Additional Code 1:	Not reported
Additional Code 2:	Not reported
Additional Code 3:	Not reported
Additional Code 4:	Not reported
Additional Code 5:	Not reported
Shipment Date:	20071213
Creation Date:	3/6/2008 18:30:19
Receipt Date:	20071217
Manifest ID:	002475064JJK
Trans EPA ID:	CAD982413262
Trans Name:	EVERGREEN ENVIRONMENTAL SERVICES
Trans 2 EPA ID:	Not reported
Trans 2 Name:	Not reported

EVAPCO WEST INC (Continued) **1000594320**

TSDF EPA ID:	CAD980887418
Trans Name:	EVERGREEN OIL INC
TSDF Alt EPA ID:	Not reported
TSDF Alt Name:	Not reported
Waste Code Description:	223 - Unspecified oil-containing waste
RCRA Code:	Not reported
Meth Code:	H141 - Storage, Bulking, And/Or Transfer Off Site--No Treatment/Reovery (H010-H129) Or (H131-H135)
Quantity Tons:	0.22935
Waste Quantity:	55
Quantity Unit:	G
Additional Code 1:	Not reported
Additional Code 2:	Not reported
Additional Code 3:	Not reported
Additional Code 4:	Not reported
Additional Code 5:	Not reported
Shipment Date:	20071129
Creation Date:	3/4/2008 18:31:09
Receipt Date:	20071203
Manifest ID:	003307900JJK
Trans EPA ID:	CAD982413262
Trans Name:	EVERGREEN ENVIRONMENTAL SERVICES
Trans 2 EPA ID:	Not reported
Trans 2 Name:	Not reported
TSDF EPA ID:	CAD980887418
Trans Name:	EVERGREEN OIL INC
TSDF Alt EPA ID:	Not reported
TSDF Alt Name:	Not reported
Waste Code Description:	213 - Hydrocarbon solvents (benzene, hexane, Stoddard, etc.
RCRA Code:	F005
Meth Code:	H141 - Storage, Bulking, And/Or Transfer Off Site--No Treatment/Reovery (H010-H129) Or (H131-H135)
Quantity Tons:	0.22935
Waste Quantity:	55
Quantity Unit:	G
Additional Code 1:	F003
Additional Code 2:	D001
Additional Code 3:	Not reported
Additional Code 4:	Not reported
Additional Code 5:	Not reported
Shipment Date:	20071129
Creation Date:	3/4/2008 18:31:09
Receipt Date:	20071203
Manifest ID:	003307900JJK
Trans EPA ID:	CAD982413262
Trans Name:	EVERGREEN ENVIRONMENTAL SERVICES
Trans 2 EPA ID:	Not reported
Trans 2 Name:	Not reported
TSDF EPA ID:	CAD980887418
Trans Name:	EVERGREEN OIL INC
TSDF Alt EPA ID:	Not reported
TSDF Alt Name:	Not reported
Waste Code Description:	352 - Other organic solids
RCRA Code:	D001
Meth Code:	H141 - Storage, Bulking, And/Or Transfer Off Site--No

EVAPCO WEST INC (Continued) **1000594320**

	Treatment/Reovery (H010-H129) Or (H131-H135)
Quantity Tons:	0.05
Waste Quantity:	100
Quantity Unit:	P
Additional Code 1:	Not reported
Additional Code 2:	Not reported
Additional Code 3:	Not reported
Additional Code 4:	Not reported
Additional Code 5:	Not reported
Shipment Date:	20071113
Creation Date:	1/25/2008 18:30:59
Receipt Date:	20071114
Manifest ID:	003307887JJK
Trans EPA ID:	CAD982413262
Trans Name:	EVERGREEN ENVIRONMENTAL SERVICES
Trans 2 EPA ID:	Not reported
Trans 2 Name:	Not reported
TSDF EPA ID:	CAD980887418
Trans Name:	EVERGREEN OIL INC
TSDF Alt EPA ID:	Not reported
TSDF Alt Name:	Not reported
Waste Code Description:	223 - Unspecified oil-containing waste
RCRA Code:	Not reported
Meth Code:	H141 - Storage, Bulking, And/Or Transfer Off Site--No Treatment/Reovery (H010-H129) Or (H131-H135)
Quantity Tons:	0.1
Waste Quantity:	200
Quantity Unit:	P
Additional Code 1:	Not reported
Additional Code 2:	Not reported
Additional Code 3:	Not reported
Additional Code 4:	Not reported
Additional Code 5:	Not reported
Shipment Date:	20071112
Creation Date:	1/25/2008 18:30:59
Receipt Date:	20071112
Manifest ID:	002389975JJK
Trans EPA ID:	CAD982413262
Trans Name:	EVERGREEN ENVIRONMENTAL SERVICES
Trans 2 EPA ID:	Not reported
Trans 2 Name:	Not reported
TSDF EPA ID:	CAD982446882
Trans Name:	EVERGREEN ENVIRONMENTAL SERVICES
TSDF Alt EPA ID:	Not reported
TSDF Alt Name:	Not reported
Waste Code Description:	223 - Unspecified oil-containing waste
RCRA Code:	Not reported
Meth Code:	H141 - Storage, Bulking, And/Or Transfer Off Site--No Treatment/Reovery (H010-H129) Or (H131-H135)
Quantity Tons:	0.834
Waste Quantity:	200
Quantity Unit:	G
Additional Code 1:	Not reported
Additional Code 2:	Not reported
Additional Code 3:	Not reported

EVAPCO WEST INC (Continued) **1000594320**

Additional Code 4:	Not reported
Additional Code 5:	Not reported
Shipment Date:	20070921
Creation Date:	2/4/2008 18:30:32
Receipt Date:	20070924
Manifest ID:	002531291JJK
Trans EPA ID:	CAD982413262
Trans Name:	EVERGREEN ENVIRONMENTAL SERVICES
Trans 2 EPA ID:	Not reported
Trans 2 Name:	Not reported
TSDF EPA ID:	CAD980887418
Trans Name:	EVERGREEN OIL INC
TSDF Alt EPA ID:	Not reported
TSDF Alt Name:	Not reported
Waste Code Description:	291 - Latex waste
RCRA Code:	Not reported
Meth Code:	H141 - Storage, Bulking, And/Or Transfer Off Site--No Treatment/Reovery (H010-H129) Or (H131-H135)
Quantity Tons:	0.06255
Waste Quantity:	15
Quantity Unit:	G
Additional Code 1:	Not reported
Additional Code 2:	Not reported
Additional Code 3:	Not reported
Additional Code 4:	Not reported
Additional Code 5:	Not reported
Shipment Date:	20070921
Creation Date:	Not reported
Receipt Date:	Not reported
Manifest ID:	002531291JJK
Trans EPA ID:	CAD982413262
Trans Name:	EVERGREEN ENVIRONMENTAL SERVICES
Trans 2 EPA ID:	Not reported
Trans 2 Name:	Not reported
TSDF EPA ID:	CAD980887418
Trans Name:	EVERGREEN OIL INC
TSDF Alt EPA ID:	Not reported
TSDF Alt Name:	Not reported
Waste Code Description:	352 - Other organic solids
RCRA Code:	D001
Meth Code:	H141 - Storage, Bulking, And/Or Transfer Off Site--No Treatment/Reovery (H010-H129) Or (H131-H135)
Quantity Tons:	0.1
Waste Quantity:	200
Quantity Unit:	P
Additional Code 1:	Not reported
Additional Code 2:	Not reported
Additional Code 3:	Not reported
Additional Code 4:	Not reported
Additional Code 5:	Not reported
Shipment Date:	20070921
Creation Date:	2/4/2008 18:30:32
Receipt Date:	20070924
Manifest ID:	002531291JJK

EVAPCO WEST INC (Continued) **1000594320**

Trans EPA ID:	CAD982413262
Trans Name:	EVERGREEN ENVIRONMENTAL SERVICES
Trans 2 EPA ID:	Not reported
Trans 2 Name:	Not reported
TSDF EPA ID:	CAD980887418
Trans Name:	EVERGREEN OIL INC
TSDF Alt EPA ID:	Not reported
TSDF Alt Name:	Not reported
Waste Code Description:	213 - Hydrocarbon solvents (benzene, hexane, Stoddard, etc.
RCRA Code:	F005
Meth Code:	H141 - Storage, Bulking, And/Or Transfer Off Site--No Treatment/Reovery (H010-H129) Or (H131-H135)
Quantity Tons:	0.22935
Waste Quantity:	55
Quantity Unit:	G
Additional Code 1:	F003
Additional Code 2:	D001
Additional Code 3:	Not reported
Additional Code 4:	Not reported
Additional Code 5:	Not reported
Shipment Date:	20070921
Creation Date:	2/4/2008 18:30:32
Receipt Date:	20070924
Manifest ID:	002531291JJK
Trans EPA ID:	CAD982413262
Trans Name:	EVERGREEN ENVIRONMENTAL SERVICES
Trans 2 EPA ID:	Not reported
Trans 2 Name:	Not reported
TSDF EPA ID:	CAD980887418
Trans Name:	EVERGREEN OIL INC
TSDF Alt EPA ID:	Not reported
TSDF Alt Name:	Not reported
Waste Code Description:	213 - Hydrocarbon solvents (benzene, hexane, Stoddard, etc.
RCRA Code:	F005
Meth Code:	H141 - Storage, Bulking, And/Or Transfer Off Site--No Treatment/Reovery (H010-H129) Or (H131-H135)
Quantity Tons:	0.06255
Waste Quantity:	15
Quantity Unit:	G
Additional Code 1:	F003
Additional Code 2:	D001
Additional Code 3:	Not reported
Additional Code 4:	Not reported
Additional Code 5:	Not reported

Additional Info:

Year:	2012
Gen EPA ID:	CAD983581398
Shipment Date:	20121226
Creation Date:	3/7/2013 22:15:08
Receipt Date:	20121228
Manifest ID:	008635463JJK
Trans EPA ID:	CAD982413262
Trans Name:	EVERGREEN ENVIRONMENTAL SERVICES
Trans 2 EPA ID:	Not reported

EVAPCO WEST INC (Continued) **1000594320**

Trans 2 Name:	Not reported
TSDF EPA ID:	CAD980887418
Trans Name:	EVERGREEN OIL INC
TSDF Alt EPA ID:	Not reported
TSDF Alt Name:	Not reported
Waste Code Description:	223 - Unspecified oil-containing waste
RCRA Code:	Not reported
Meth Code:	H141 - Storage, Bulking, And/Or Transfer Off Site--No Treatment/Reovery (H010-H129) Or (H131-H135)
Quantity Tons:	0.15
Waste Quantity:	300
Quantity Unit:	P
Additional Code 1:	Not reported
Additional Code 2:	Not reported
Additional Code 3:	Not reported
Additional Code 4:	Not reported
Additional Code 5:	Not reported
Shipment Date:	20121226
Creation Date:	3/7/2013 22:15:08
Receipt Date:	20121228
Manifest ID:	008635463JJK
Trans EPA ID:	CAD982413262
Trans Name:	EVERGREEN ENVIRONMENTAL SERVICES
Trans 2 EPA ID:	Not reported
Trans 2 Name:	Not reported
TSDF EPA ID:	CAD980887418
Trans Name:	EVERGREEN OIL INC
TSDF Alt EPA ID:	Not reported
TSDF Alt Name:	Not reported
Waste Code Description:	352 - Other organic solids
RCRA Code:	F005
Meth Code:	H141 - Storage, Bulking, And/Or Transfer Off Site--No Treatment/Reovery (H010-H129) Or (H131-H135)
Quantity Tons:	0.2005
Waste Quantity:	401
Quantity Unit:	P
Additional Code 1:	F003
Additional Code 2:	D008
Additional Code 3:	D001
Additional Code 4:	Not reported
Additional Code 5:	Not reported
Shipment Date:	20121226
Creation Date:	3/7/2013 22:15:08
Receipt Date:	20121228
Manifest ID:	008635463JJK
Trans EPA ID:	CAD982413262
Trans Name:	EVERGREEN ENVIRONMENTAL SERVICES
Trans 2 EPA ID:	Not reported
Trans 2 Name:	Not reported
TSDF EPA ID:	CAD980887418
Trans Name:	EVERGREEN OIL INC
TSDF Alt EPA ID:	Not reported
TSDF Alt Name:	Not reported
Waste Code Description:	181 - Other inorganic solid waste Organics
RCRA Code:	D010

EVAPCO WEST INC (Continued) **1000594320**

Meth Code:	H141 - Storage, Bulking, And/Or Transfer Off Site--No Treatment/Reovery (H010-H129) Or (H131-H135)
Quantity Tons:	0.1635
Waste Quantity:	327
Quantity Unit:	P
Additional Code 1:	D007
Additional Code 2:	D006
Additional Code 3:	D005
Additional Code 4:	D004
Additional Code 5:	Not reported
Shipment Date:	20121129
Creation Date:	1/13/2013 22:15:14
Receipt Date:	20121129
Manifest ID:	009938526JJK
Trans EPA ID:	CAD982413262
Trans Name:	EVERGREEN ENVIRONMENTAL SERVICES
Trans 2 EPA ID:	Not reported
Trans 2 Name:	Not reported
TSDF EPA ID:	CAD982446882
Trans Name:	EVERGREEN OIL INC -FRESNO
TSDF Alt EPA ID:	Not reported
TSDF Alt Name:	Not reported
Waste Code Description:	223 - Unspecified oil-containing waste
RCRA Code:	Not reported
Meth Code:	H141 - Storage, Bulking, And/Or Transfer Off Site--No Treatment/Reovery (H010-H129) Or (H131-H135)
Quantity Tons:	2.502
Waste Quantity:	600
Quantity Unit:	G
Additional Code 1:	Not reported
Additional Code 2:	Not reported
Additional Code 3:	Not reported
Additional Code 4:	Not reported
Additional Code 5:	Not reported
Shipment Date:	20121128
Creation Date:	1/21/2013 22:15:09
Receipt Date:	20121130
Manifest ID:	008635386JJK
Trans EPA ID:	CAD982413262
Trans Name:	EVERGREEN ENVIRONMENTAL SERVICES
Trans 2 EPA ID:	Not reported
Trans 2 Name:	Not reported
TSDF EPA ID:	CAD980887418
Trans Name:	EVERGREEN OIL INC
TSDF Alt EPA ID:	Not reported
TSDF Alt Name:	Not reported
Waste Code Description:	134 - Aqueous solution with <10% total organic residues
RCRA Code:	Not reported
Meth Code:	H141 - Storage, Bulking, And/Or Transfer Off Site--No Treatment/Reovery (H010-H129) Or (H131-H135)
Quantity Tons:	0.021
Waste Quantity:	5
Quantity Unit:	G
Additional Code 1:	Not reported
Additional Code 2:	Not reported

EVAPCO WEST INC (Continued) **1000594320**

Additional Code 3:	Not reported
Additional Code 4:	Not reported
Additional Code 5:	Not reported
Shipment Date:	20121128
Creation Date:	1/21/2013 22:15:09
Receipt Date:	20121130
Manifest ID:	008635386JJK
Trans EPA ID:	CAD982413262
Trans Name:	EVERGREEN ENVIRONMENTAL SERVICES
Trans 2 EPA ID:	Not reported
Trans 2 Name:	Not reported
TSDF EPA ID:	CAD980887418
Trans Name:	EVERGREEN OIL INC
TSDF Alt EPA ID:	Not reported
TSDF Alt Name:	Not reported
Waste Code Description:	181 - Other inorganic solid waste Organics
RCRA Code:	D010
Meth Code:	H141 - Storage, Bulking, And/Or Transfer Off Site--No Treatment/Reovery (H010-H129) Or (H131-H135)
Quantity Tons:	0.9785
Waste Quantity:	1957
Quantity Unit:	P
Additional Code 1:	D007
Additional Code 2:	D006
Additional Code 3:	D005
Additional Code 4:	D004
Additional Code 5:	Not reported
Shipment Date:	20121009
Creation Date:	12/20/2012 22:15:18
Receipt Date:	20121011
Manifest ID:	008635237JJK
Trans EPA ID:	CAD982413262
Trans Name:	EVERGREEN ENVIRONMENTAL SERVICES
Trans 2 EPA ID:	Not reported
Trans 2 Name:	Not reported
TSDF EPA ID:	CAD980887418
Trans Name:	EVERGREEN OIL INC
TSDF Alt EPA ID:	Not reported
TSDF Alt Name:	Not reported
Waste Code Description:	214 - Unspecified solvent mixture
RCRA Code:	F005
Meth Code:	H141 - Storage, Bulking, And/Or Transfer Off Site--No Treatment/Reovery (H010-H129) Or (H131-H135)
Quantity Tons:	0.072
Waste Quantity:	20
Quantity Unit:	G
Additional Code 1:	F003
Additional Code 2:	D001
Additional Code 3:	Not reported
Additional Code 4:	Not reported
Additional Code 5:	Not reported
Shipment Date:	20121009
Creation Date:	12/20/2012 22:15:18
Receipt Date:	20121011

EVAPCO WEST INC (Continued) **1000594320**

Manifest ID:	008635237JJK
Trans EPA ID:	CAD982413262
Trans Name:	EVERGREEN ENVIRONMENTAL SERVICES
Trans 2 EPA ID:	Not reported
Trans 2 Name:	Not reported
TSDF EPA ID:	CAD980887418
Trans Name:	EVERGREEN OIL INC
TSDF Alt EPA ID:	Not reported
TSDF Alt Name:	Not reported
Waste Code Description:	352 - Other organic solids
RCRA Code:	F005
Meth Code:	H141 - Storage, Bulking, And/Or Transfer Off Site--No Treatment/Reovery (H010-H129) Or (H131-H135)
Quantity Tons:	0.1
Waste Quantity:	200
Quantity Unit:	P
Additional Code 1:	F003
Additional Code 2:	D008
Additional Code 3:	D001
Additional Code 4:	Not reported
Additional Code 5:	Not reported

Shipment Date:	20121009
Creation Date:	12/20/2012 22:15:18
Receipt Date:	20121011
Manifest ID:	008635237JJK
Trans EPA ID:	CAD982413262
Trans Name:	EVERGREEN ENVIRONMENTAL SERVICES
Trans 2 EPA ID:	Not reported
Trans 2 Name:	Not reported
TSDF EPA ID:	CAD980887418
Trans Name:	EVERGREEN OIL INC
TSDF Alt EPA ID:	Not reported
TSDF Alt Name:	Not reported
Waste Code Description:	181 - Other inorganic solid waste Organics
RCRA Code:	D010
Meth Code:	H141 - Storage, Bulking, And/Or Transfer Off Site--No Treatment/Reovery (H010-H129) Or (H131-H135)
Quantity Tons:	0.495
Waste Quantity:	990
Quantity Unit:	P
Additional Code 1:	D007
Additional Code 2:	D006
Additional Code 3:	D005
Additional Code 4:	D004
Additional Code 5:	Not reported

Shipment Date:	20120912
Creation Date:	11/6/2012 22:15:10
Receipt Date:	20120912
Manifest ID:	004263484JJK
Trans EPA ID:	CAD982413262
Trans Name:	EVERGREEN ENVIRONMENTAL SERVICES
Trans 2 EPA ID:	Not reported
Trans 2 Name:	Not reported
TSDF EPA ID:	CAD982446882
Trans Name:	EVERGREEN OIL INC - FRESNO

EVAPCO WEST INC (Continued) **1000594320**

TSDF Alt EPA ID:	Not reported
TSDF Alt Name:	Not reported
Waste Code Description:	223 - Unspecified oil-containing waste
RCRA Code:	Not reported
Meth Code:	H141 - Storage, Bulking, And/Or Transfer Off Site--No Treatment/Reovery (H010-H129) Or (H131-H135)
Quantity Tons:	2.7105
Waste Quantity:	650
Quantity Unit:	G
Additional Code 1:	Not reported
Additional Code 2:	Not reported
Additional Code 3:	Not reported
Additional Code 4:	Not reported
Additional Code 5:	Not reported

Additional Info:

Year:	2013
Gen EPA ID:	CAD983581398
Shipment Date:	20131211
Creation Date:	3/2/2014 22:15:16
Receipt Date:	20131212
Manifest ID:	011571775JJK
Trans EPA ID:	TXR000081205
Trans Name:	SAFETY-KLEEN SYSTEMS INC
Trans 2 EPA ID:	Not reported
Trans 2 Name:	Not reported
TSDF EPA ID:	CAD980887418
Trans Name:	EVERGREEN OIL INC
TSDF Alt EPA ID:	Not reported
TSDF Alt Name:	Not reported
Waste Code Description:	181 - Other inorganic solid waste Organics
RCRA Code:	D010
Meth Code:	H141 - Storage, Bulking, And/Or Transfer Off Site--No Treatment/Reovery (H010-H129) Or (H131-H135)
Quantity Tons:	1.037
Waste Quantity:	2074
Quantity Unit:	P
Additional Code 1:	D007
Additional Code 2:	D006
Additional Code 3:	D005
Additional Code 4:	D004
Additional Code 5:	Not reported
Shipment Date:	20131108
Creation Date:	1/13/2014 22:15:06
Receipt Date:	20131114
Manifest ID:	008634485JJK
Trans EPA ID:	TXR000081205
Trans Name:	SAFETY-KLEEN SYSTEMS INC
Trans 2 EPA ID:	Not reported
Trans 2 Name:	Not reported
TSDF EPA ID:	CAD980887418
Trans Name:	EVERGREEN OIL INC
TSDF Alt EPA ID:	Not reported
TSDF Alt Name:	Not reported
Waste Code Description:	352 - Other organic solids

EVAPCO WEST INC (Continued) **1000594320**

RCRA Code:	F005
Meth Code:	H141 - Storage, Bulking, And/Or Transfer Off Site--No Treatment/Reovery (H010-H129) Or (H131-H135)
Quantity Tons:	0.269
Waste Quantity:	538
Quantity Unit:	P
Additional Code 1:	F003
Additional Code 2:	D008
Additional Code 3:	D001
Additional Code 4:	Not reported
Additional Code 5:	Not reported
Shipment Date:	20131108
Creation Date:	1/13/2014 22:15:06
Receipt Date:	20131114
Manifest ID:	008634485JJK
Trans EPA ID:	TXR000081205
Trans Name:	SAFETY-KLEEN SYSTEMS INC
Trans 2 EPA ID:	Not reported
Trans 2 Name:	Not reported
TSDF EPA ID:	CAD980887418
Trans Name:	EVERGREEN OIL INC
TSDF Alt EPA ID:	Not reported
TSDF Alt Name:	Not reported
Waste Code Description:	181 - Other inorganic solid waste Organics
RCRA Code:	D010
Meth Code:	H141 - Storage, Bulking, And/Or Transfer Off Site--No Treatment/Reovery (H010-H129) Or (H131-H135)
Quantity Tons:	0.7875
Waste Quantity:	1575
Quantity Unit:	P
Additional Code 1:	D007
Additional Code 2:	D006
Additional Code 3:	D005
Additional Code 4:	D004
Additional Code 5:	Not reported
Shipment Date:	20131108
Creation Date:	1/13/2014 22:15:06
Receipt Date:	20131114
Manifest ID:	008634485JJK
Trans EPA ID:	TXR000081205
Trans Name:	SAFETY-KLEEN SYSTEMS INC
Trans 2 EPA ID:	Not reported
Trans 2 Name:	Not reported
TSDF EPA ID:	CAD980887418
Trans Name:	EVERGREEN OIL INC
TSDF Alt EPA ID:	Not reported
TSDF Alt Name:	Not reported
Waste Code Description:	223 - Unspecified oil-containing waste
RCRA Code:	Not reported
Meth Code:	H141 - Storage, Bulking, And/Or Transfer Off Site--No Treatment/Reovery (H010-H129) Or (H131-H135)
Quantity Tons:	0.1
Waste Quantity:	200
Quantity Unit:	P
Additional Code 1:	Not reported

EVAPCO WEST INC (Continued) **1000594320**

Additional Code 2:	Not reported
Additional Code 3:	Not reported
Additional Code 4:	Not reported
Additional Code 5:	Not reported
Shipment Date:	20130923
Creation Date:	11/4/2013 22:15:04
Receipt Date:	20130926
Manifest ID:	008634381JJK
Trans EPA ID:	TXR000081205
Trans Name:	SAFETY-KLEEN SYSTEMS INC
Trans 2 EPA ID:	Not reported
Trans 2 Name:	Not reported
TSDF EPA ID:	CAD980887418
Trans Name:	EVERGREEN OIL INC
TSDF Alt EPA ID:	Not reported
TSDF Alt Name:	Not reported
Waste Code Description:	223 - Unspecified oil-containing waste
RCRA Code:	Not reported
Meth Code:	H141 - Storage, Bulking, And/Or Transfer Off Site--No Treatment/Reovery (H010-H129) Or (H131-H135)
Quantity Tons:	0.125
Waste Quantity:	250
Quantity Unit:	P
Additional Code 1:	Not reported
Additional Code 2:	Not reported
Additional Code 3:	Not reported
Additional Code 4:	Not reported
Additional Code 5:	Not reported
Shipment Date:	20130923
Creation Date:	11/4/2013 22:15:04
Receipt Date:	20130926
Manifest ID:	008634381JJK
Trans EPA ID:	TXR000081205
Trans Name:	SAFETY-KLEEN SYSTEMS INC
Trans 2 EPA ID:	Not reported
Trans 2 Name:	Not reported
TSDF EPA ID:	CAD980887418
Trans Name:	EVERGREEN OIL INC
TSDF Alt EPA ID:	Not reported
TSDF Alt Name:	Not reported
Waste Code Description:	352 - Other organic solids
RCRA Code:	F005
Meth Code:	H141 - Storage, Bulking, And/Or Transfer Off Site--No Treatment/Reovery (H010-H129) Or (H131-H135)
Quantity Tons:	0.1935
Waste Quantity:	387
Quantity Unit:	P
Additional Code 1:	F003
Additional Code 2:	D008
Additional Code 3:	D001
Additional Code 4:	Not reported
Additional Code 5:	Not reported
Shipment Date:	20130923
Creation Date:	11/4/2013 22:15:04

EVAPCO WEST INC (Continued) **1000594320**

Receipt Date:	20130926
Manifest ID:	008634381JJK
Trans EPA ID:	TXR000081205
Trans Name:	SAFETY-KLEEN SYSTEMS INC
Trans 2 EPA ID:	Not reported
Trans 2 Name:	Not reported
TSDF EPA ID:	CAD980887418
Trans Name:	EVERGREEN OIL INC
TSDF Alt EPA ID:	Not reported
TSDF Alt Name:	Not reported
Waste Code Description:	181 - Other inorganic solid waste Organics
RCRA Code:	D010
Meth Code:	H141 - Storage, Bulking, And/Or Transfer Off Site--No Treatment/Reovery (H010-H129) Or (H131-H135)
Quantity Tons:	0.686
Waste Quantity:	1372
Quantity Unit:	P
Additional Code 1:	D007
Additional Code 2:	D006
Additional Code 3:	D005
Additional Code 4:	D004
Additional Code 5:	Not reported

Shipment Date:	20130923
Creation Date:	11/4/2013 22:15:04
Receipt Date:	20130926
Manifest ID:	008634381JJK
Trans EPA ID:	TXR000081205
Trans Name:	SAFETY-KLEEN SYSTEMS INC
Trans 2 EPA ID:	Not reported
Trans 2 Name:	Not reported
TSDF EPA ID:	CAD980887418
Trans Name:	EVERGREEN OIL INC
TSDF Alt EPA ID:	Not reported
TSDF Alt Name:	Not reported
Waste Code Description:	214 - Unspecified solvent mixture
RCRA Code:	F005
Meth Code:	H141 - Storage, Bulking, And/Or Transfer Off Site--No Treatment/Reovery (H010-H129) Or (H131-H135)
Quantity Tons:	0.1175
Waste Quantity:	235
Quantity Unit:	P
Additional Code 1:	F003
Additional Code 2:	D001
Additional Code 3:	Not reported
Additional Code 4:	Not reported
Additional Code 5:	Not reported

Shipment Date:	20130830
Creation Date:	10/16/2013 22:15:14
Receipt Date:	20130830
Manifest ID:	009938568JJK
Trans EPA ID:	CAD982413262
Trans Name:	EVERGREEN OIL INC
Trans 2 EPA ID:	Not reported
Trans 2 Name:	Not reported
TSDF EPA ID:	CAD982446882

EVAPCO WEST INC (Continued) **1000594320**

Trans Name:	EVERGREEN OIL INC-FRESNO
TSDF Alt EPA ID:	Not reported
TSDF Alt Name:	Not reported
Waste Code Description:	223 - Unspecified oil-containing waste
RCRA Code:	Not reported
Meth Code:	H141 - Storage, Bulking, And/Or Transfer Off Site--No Treatment/Reovery (H010-H129) Or (H131-H135)
Quantity Tons:	1.7514
Waste Quantity:	420
Quantity Unit:	G
Additional Code 1:	Not reported
Additional Code 2:	Not reported
Additional Code 3:	Not reported
Additional Code 4:	Not reported
Additional Code 5:	Not reported
Shipment Date:	20130808
Creation Date:	9/30/2013 22:15:16
Receipt Date:	20130815
Manifest ID:	008634353JJK
Trans EPA ID:	CAD982413262
Trans Name:	EVERGREEN ENVIRONMENTAL SERVICES
Trans 2 EPA ID:	Not reported
Trans 2 Name:	Not reported
TSDF EPA ID:	CAD980887418
Trans Name:	EVERGREEN OIL INC
TSDF Alt EPA ID:	Not reported
TSDF Alt Name:	Not reported
Waste Code Description:	223 - Unspecified oil-containing waste
RCRA Code:	Not reported
Meth Code:	H141 - Storage, Bulking, And/Or Transfer Off Site--No Treatment/Reovery (H010-H129) Or (H131-H135)
Quantity Tons:	0.2
Waste Quantity:	400
Quantity Unit:	P
Additional Code 1:	Not reported
Additional Code 2:	Not reported
Additional Code 3:	Not reported
Additional Code 4:	Not reported
Additional Code 5:	Not reported

Additional Info:

Year:	2014
Gen EPA ID:	CAD983581398
Shipment Date:	20141125
Creation Date:	5/27/2015 10:51:06
Receipt Date:	20141209
Manifest ID:	002413238GBF
Trans EPA ID:	CAL000397021
Trans Name:	INDEPENDENCE ENVIRONMENTAL SERVICES LLC
Trans 2 EPA ID:	CAR000210617
Trans 2 Name:	21ST CENTURY ENVIRONMENTAL MANAGEMENT OF CALIFORNIA LP
TSDF EPA ID:	NVD980895338
Trans Name:	21ST CENTURY ENVIRONMENTAL MANAGEMENT OF NV
TSDF Alt EPA ID:	Not reported
TSDF Alt Name:	Not reported

EVAPCO WEST INC (Continued) **1000594320**

Waste Code Description:	172 - Metal dust (see 121) and machining waste
RCRA Code:	D007
Meth Code:	H141 - Storage, Bulking, And/Or Transfer Off Site--No Treatment/Reovery (H010-H129) Or (H131-H135)
Quantity Tons:	1.4665
Waste Quantity:	2933
Quantity Unit:	P
Additional Code 1:	Not reported
Additional Code 2:	Not reported
Additional Code 3:	Not reported
Additional Code 4:	Not reported
Additional Code 5:	Not reported
Shipment Date:	20141125
Creation Date:	5/27/2015 10:51:06
Receipt Date:	20141209
Manifest ID:	002413238GBF
Trans EPA ID:	CAL000397021
Trans Name:	INDEPENDENCE ENVIRONMENTAL SERVICES LLC
Trans 2 EPA ID:	CAR000210617
Trans 2 Name:	21ST CENTURY ENVIRONMENTAL MANAGEMENT OF CALIFORNIA LP
TSDF EPA ID:	NVD980895338
Trans Name:	21ST CENTURY ENVIRONMENTAL MANAGEMENT OF NV
TSDF Alt EPA ID:	Not reported
TSDF Alt Name:	Not reported
Waste Code Description:	214 - Unspecified solvent mixture
RCRA Code:	F003
Meth Code:	H141 - Storage, Bulking, And/Or Transfer Off Site--No Treatment/Reovery (H010-H129) Or (H131-H135)
Quantity Tons:	0.136
Waste Quantity:	272
Quantity Unit:	P
Additional Code 1:	D001
Additional Code 2:	Not reported
Additional Code 3:	Not reported
Additional Code 4:	Not reported
Additional Code 5:	Not reported
Shipment Date:	20141125
Creation Date:	5/27/2015 10:51:06
Receipt Date:	20141209
Manifest ID:	002413238GBF
Trans EPA ID:	CAL000397021
Trans Name:	INDEPENDENCE ENVIRONMENTAL SERVICES LLC
Trans 2 EPA ID:	CAR000210617
Trans 2 Name:	21ST CENTURY ENVIRONMENTAL MANAGEMENT OF CALIFORNIA LP
TSDF EPA ID:	NVD980895338
Trans Name:	21ST CENTURY ENVIRONMENTAL MANAGEMENT OF NV
TSDF Alt EPA ID:	Not reported
TSDF Alt Name:	Not reported
Waste Code Description:	352 - Other organic solids
RCRA Code:	D001
Meth Code:	H141 - Storage, Bulking, And/Or Transfer Off Site--No Treatment/Reovery (H010-H129) Or (H131-H135)
Quantity Tons:	0.2445
Waste Quantity:	489
Quantity Unit:	P

EVAPCO WEST INC (Continued) **1000594320**

Additional Code 1:	Not reported
Additional Code 2:	Not reported
Additional Code 3:	Not reported
Additional Code 4:	Not reported
Additional Code 5:	Not reported
Shipment Date:	20141125
Creation Date:	5/27/2015 10:51:06
Receipt Date:	20141209
Manifest ID:	002413238GBF
Trans EPA ID:	CAL000397021
Trans Name:	INDEPENDENCE ENVIRONMENTAL SERVICES LLC
Trans 2 EPA ID:	CAR000210617
Trans 2 Name:	21ST CENTURY ENVIRONMENTAL MANAGEMENT OF CALIFORNIA LP
TSDF EPA ID:	NVD980895338
Trans Name:	21ST CENTURY ENVIRONMENTAL MANAGEMENT OF NV
TSDF Alt EPA ID:	Not reported
TSDF Alt Name:	Not reported
Waste Code Description:	181 - Other inorganic solid waste Organics
RCRA Code:	D010
Meth Code:	H141 - Storage, Bulking, And/Or Transfer Off Site--No Treatment/Reovery (H010-H129) Or (H131-H135)
Quantity Tons:	0.1345
Waste Quantity:	269
Quantity Unit:	P
Additional Code 1:	Not reported
Additional Code 2:	Not reported
Additional Code 3:	Not reported
Additional Code 4:	Not reported
Additional Code 5:	Not reported
Shipment Date:	20141125
Creation Date:	1/21/2016 22:15:11
Receipt Date:	Not reported
Manifest ID:	002413237GBF
Trans EPA ID:	CAL000397021
Trans Name:	INDEPENDENCE ENVIRONMENTAL SERVICES LLC
Trans 2 EPA ID:	Not reported
Trans 2 Name:	Not reported
TSDF EPA ID:	CAD980884183
Trans Name:	GENERAL ENVIRONMENTAL MGT LLC DBA PSC ENVIRO
TSDF Alt EPA ID:	Not reported
TSDF Alt Name:	Not reported
Waste Code Description:	134 - Aqueous solution with <10% total organic residues
RCRA Code:	Not reported
Meth Code:	- Not reported
Quantity Tons:	0.05
Waste Quantity:	100
Quantity Unit:	P
Additional Code 1:	Not reported
Additional Code 2:	Not reported
Additional Code 3:	Not reported
Additional Code 4:	Not reported
Additional Code 5:	Not reported
Shipment Date:	20141125
Creation Date:	1/21/2016 22:15:11

EVAPCO WEST INC (Continued) **1000594320**

Receipt Date:	Not reported
Manifest ID:	002413237GBF
Trans EPA ID:	CAL000397021
Trans Name:	INDEPENDENCE ENVIRONMENTAL SERVICES LLC
Trans 2 EPA ID:	Not reported
Trans 2 Name:	Not reported
TSDF EPA ID:	CAD980884183
Trans Name:	GENERAL ENVIRONMENTAL MGT LLC DBA PSC ENVIRO
TSDF Alt EPA ID:	Not reported
TSDF Alt Name:	Not reported
Waste Code Description:	223 - Unspecified oil-containing waste
RCRA Code:	Not reported
Meth Code:	- Not reported
Quantity Tons:	0.5
Waste Quantity:	1000
Quantity Unit:	P
Additional Code 1:	Not reported
Additional Code 2:	Not reported
Additional Code 3:	Not reported
Additional Code 4:	Not reported
Additional Code 5:	Not reported
Shipment Date:	20141124
Creation Date:	1/8/2015 22:15:01
Receipt Date:	20141124
Manifest ID:	004523254SKS
Trans EPA ID:	TXR000081205
Trans Name:	SAFETY-KLEEN SYSTEMS INC
Trans 2 EPA ID:	Not reported
Trans 2 Name:	Not reported
TSDF EPA ID:	CAD066113465
Trans Name:	SAFETY-KLEEN SYSTEMS INC
TSDF Alt EPA ID:	Not reported
TSDF Alt Name:	Not reported
Waste Code Description:	223 - Unspecified oil-containing waste
RCRA Code:	Not reported
Meth Code:	- Not reported
Quantity Tons:	1.8348
Waste Quantity:	440
Quantity Unit:	G
Additional Code 1:	Not reported
Additional Code 2:	Not reported
Additional Code 3:	Not reported
Additional Code 4:	Not reported
Additional Code 5:	Not reported
Shipment Date:	20141030
Creation Date:	5/5/2015 22:15:14
Receipt Date:	20141118
Manifest ID:	002413254GBF
Trans EPA ID:	CAL000397021
Trans Name:	INDEPENDENCE ENVIRONMENTAL SERVICES LLC
Trans 2 EPA ID:	CAR000210617
Trans 2 Name:	21ST CENTURY ENVIRONMENTAL MANAGEMENT OF CA LP
TSDF EPA ID:	CAD980884183
Trans Name:	GENERAL ENVIRONMENTAL MGT LLC DBA PSC ENVIRONMENTAL SERVICES
TSDF Alt EPA ID:	NVD980895338

EVAPCO WEST INC (Continued) **1000594320**

TSDF Alt Name:	21ST CENTURY ENVIRONMENTAL MANAGEMENT OF NEVADA LLC
Waste Code Description:	172 - Metal dust (see 121) and machining waste
RCRA Code:	D007
Meth Code:	H141 - Storage, Bulking, And/Or Transfer Off Site--No Treatment/Reovery (H010-H129) Or (H131-H135)
Quantity Tons:	0.9595
Waste Quantity:	1919
Quantity Unit:	P
Additional Code 1:	Not reported
Additional Code 2:	Not reported
Additional Code 3:	Not reported
Additional Code 4:	Not reported
Additional Code 5:	Not reported
Shipment Date:	20140929
Creation Date:	11/14/2014 22:15:04
Receipt Date:	20140929
Manifest ID:	004396884SKS
Trans EPA ID:	TXR000081205
Trans Name:	SAFETY-KLEEN SYSTEMS INC
Trans 2 EPA ID:	Not reported
Trans 2 Name:	Not reported
TSDF EPA ID:	CAD066113465
Trans Name:	SAFETY-KLEEN SYSTEMS INC
TSDF Alt EPA ID:	Not reported
TSDF Alt Name:	Not reported
Waste Code Description:	223 - Unspecified oil-containing waste
RCRA Code:	Not reported
Meth Code:	- Not reported
Quantity Tons:	2.1684
Waste Quantity:	520
Quantity Unit:	G
Additional Code 1:	Not reported
Additional Code 2:	Not reported
Additional Code 3:	Not reported
Additional Code 4:	Not reported
Additional Code 5:	Not reported
Shipment Date:	20140924
Creation Date:	3/6/2015 22:14:58
Receipt Date:	20141016
Manifest ID:	008644947JJK
Trans EPA ID:	CAL000397021
Trans Name:	INDEPENDENCE ENVIRONMENTAL SERVICES LLC
Trans 2 EPA ID:	CAR000210617
Trans 2 Name:	21ST CENTURY ENVIRONMENTAL MANAGEMENT CA LP
TSDF EPA ID:	CAD980884183
Trans Name:	GENERAL ENVIRONMENTAL MGT LLC DBA PSC ENVIRONMENTAL
TSDF Alt EPA ID:	NVD980895338
TSDF Alt Name:	21ST CENTURY ENVIRONMENTAL MANAGEMENT OF NEVADA LLC
Waste Code Description:	223 - Unspecified oil-containing waste
RCRA Code:	Not reported
Meth Code:	H141 - Storage, Bulking, And/Or Transfer Off Site--No Treatment/Reovery (H010-H129) Or (H131-H135)
Quantity Tons:	0.225
Waste Quantity:	450
Quantity Unit:	P

EVAPCO WEST INC (Continued) **1000594320**

Additional Code 1:	Not reported
Additional Code 2:	Not reported
Additional Code 3:	Not reported
Additional Code 4:	Not reported
Additional Code 5:	Not reported

Additional Info:

Year:	2017
Gen EPA ID:	CAD983581398
Shipment Date:	20171219
Creation Date:	10/16/2018 18:31:43
Receipt Date:	20180103
Manifest ID:	003632016GBF
Trans EPA ID:	CAD983589631
Trans Name:	INDEPENDENCE ENVIRONMENTAL SERVICES LLC
Trans 2 EPA ID:	CAR000070540
Trans 2 Name:	ADVANCED CHEMICAL TRANSPORT INC
TSDF EPA ID:	NVT330010000
Trans Name:	US ECOLOGY NV INC
TSDF Alt EPA ID:	Not reported
TSDF Alt Name:	Not reported
Waste Code Description:	172 - Metal dust (see 121) and machining waste
RCRA Code:	D007
Meth Code:	H132 - Landfill Or Surface Impoundment That Will Be Closed As Landfill(To Include On-Site Treatment And/Or Stabilization)
Quantity Tons:	0.8515
Waste Quantity:	1703
Quantity Unit:	P
Additional Code 1:	D005
Additional Code 2:	Not reported
Additional Code 3:	Not reported
Additional Code 4:	Not reported
Additional Code 5:	Not reported
Shipment Date:	20171102
Creation Date:	6/28/2018 18:30:17
Receipt Date:	20171204
Manifest ID:	003385113GBF
Trans EPA ID:	CAL000397021
Trans Name:	INDEPENDENCE ENVIRONMENTAL SERVICES LLC
Trans 2 EPA ID:	MNS000110924
Trans 2 Name:	STERICYCLE SPECIALTY WASTE SOLUTIONS INC
TSDF EPA ID:	CAD008364432
Trans Name:	RHO CHEM LLC
TSDF Alt EPA ID:	Not reported
TSDF Alt Name:	Not reported
Waste Code Description:	352 - Other organic solids
RCRA Code:	D001
Meth Code:	H141 - Storage, Bulking, And/Or Transfer Off Site--No Treatment/Reovery (H010-H129) Or (H131-H135)
Quantity Tons:	0.249
Waste Quantity:	498
Quantity Unit:	P
Additional Code 1:	Not reported
Additional Code 2:	Not reported
Additional Code 3:	Not reported

EVAPCO WEST INC (Continued) **1000594320**

Additional Code 4:	Not reported
Additional Code 5:	Not reported
Shipment Date:	20171102
Creation Date:	10/16/2018 18:31:07
Receipt Date:	20171114
Manifest ID:	003385112GBF
Trans EPA ID:	CAL000397021
Trans Name:	INDEPENDENCE ENVIRONMENTAL SERVICES LLC
Trans 2 EPA ID:	CAR000070540
Trans 2 Name:	ADVANCED CHEMICAL TRANSPORT INC
TSDF EPA ID:	NVT330010000
Trans Name:	US ECOLOGY NV INC
TSDF Alt EPA ID:	Not reported
TSDF Alt Name:	Not reported
Waste Code Description:	172 - Metal dust (see 121) and machining waste
RCRA Code:	D007
Meth Code:	H132 - Landfill Or Surface Impoundment That Will Be Closed As Landfill(To Include On-Site Treatment And/Or Stabilization)
Quantity Tons:	0.8125
Waste Quantity:	1625
Quantity Unit:	P
Additional Code 1:	D006
Additional Code 2:	Not reported
Additional Code 3:	Not reported
Additional Code 4:	Not reported
Additional Code 5:	Not reported
Shipment Date:	20171102
Creation Date:	10/10/2018 18:30:37
Receipt Date:	20171114
Manifest ID:	003385111GBF
Trans EPA ID:	CAL000397021
Trans Name:	INDEPENDENCE ENVIRONMENTAL SERVICES LLC
Trans 2 EPA ID:	CAR000070540
Trans 2 Name:	ADVANCED CHEMICAL TRANSPORT INC
TSDF EPA ID:	AZR000515924
Trans Name:	YUMA YES LLC
TSDF Alt EPA ID:	Not reported
TSDF Alt Name:	Not reported
Waste Code Description:	352 - Other organic solids
RCRA Code:	Not reported
Meth Code:	H141 - Storage, Bulking, And/Or Transfer Off Site--No Treatment/Reovery (H010-H129) Or (H131-H135)
Quantity Tons:	0.1
Waste Quantity:	200
Quantity Unit:	P
Additional Code 1:	Not reported
Additional Code 2:	Not reported
Additional Code 3:	Not reported
Additional Code 4:	Not reported
Additional Code 5:	Not reported
Shipment Date:	20171010
Creation Date:	10/5/2018 18:30:23
Receipt Date:	20171205
Manifest ID:	003385046GBF

EVAPCO WEST INC (Continued) **1000594320**

Trans EPA ID:	CAL000397021
Trans Name:	INDEPENDENCE ENVIRONMENTAL SERVICES LLC
Trans 2 EPA ID:	MNS000110924
Trans 2 Name:	STERICYCLE SPECIALTY WASTE SOLUTIONS INC
TSDF EPA ID:	NVD980895338
Trans Name:	21ST CENTURY ENVIRONMENTAL MANAGEMENT OF NV
TSDF Alt EPA ID:	Not reported
TSDF Alt Name:	Not reported
Waste Code Description:	181 - Other inorganic solid waste Organics
RCRA Code:	Not reported
Meth Code:	H141 - Storage, Bulking, And/Or Transfer Off Site--No Treatment/Reovery (H010-H129) Or (H131-H135)
Quantity Tons:	0.09
Waste Quantity:	180
Quantity Unit:	P
Additional Code 1:	Not reported
Additional Code 2:	Not reported
Additional Code 3:	Not reported
Additional Code 4:	Not reported
Additional Code 5:	Not reported
Shipment Date:	20171010
Creation Date:	7/10/2018 18:30:24
Receipt Date:	20171024
Manifest ID:	003385045GBF
Trans EPA ID:	CAL000397021
Trans Name:	INDEPENDENCE ENVIRONMENTAL SERVICES LLC
Trans 2 EPA ID:	CAR000070540
Trans 2 Name:	ADVANCED CHEMICAL TRANSPORT INC
TSDF EPA ID:	NVT330010000
Trans Name:	US ECOLOGY NV INC
TSDF Alt EPA ID:	Not reported
TSDF Alt Name:	Not reported
Waste Code Description:	172 - Metal dust (see 121) and machining waste
RCRA Code:	D007
Meth Code:	H132 - Landfill Or Surface Impoundment That Will Be Closed As Landfill(To Include On-Site Treatment And/Or Stabilization)
Quantity Tons:	0.448
Waste Quantity:	896
Quantity Unit:	P
Additional Code 1:	D006
Additional Code 2:	Not reported
Additional Code 3:	Not reported
Additional Code 4:	Not reported
Additional Code 5:	Not reported
Shipment Date:	20171010
Creation Date:	10/5/2018 18:30:23
Receipt Date:	20171205
Manifest ID:	003385046GBF
Trans EPA ID:	CAL000397021
Trans Name:	INDEPENDENCE ENVIRONMENTAL SERVICES LLC
Trans 2 EPA ID:	MNS000110924
Trans 2 Name:	STERICYCLE SPECIALTY WASTE SOLUTIONS INC
TSDF EPA ID:	NVD980895338
Trans Name:	21ST CENTURY ENVIRONMENTAL MANAGEMENT OF NV
TSDF Alt EPA ID:	Not reported

EVAPCO WEST INC (Continued) **1000594320**

TSDF Alt Name:	Not reported
Waste Code Description:	352 - Other organic solids
RCRA Code:	D001
Meth Code:	H141 - Storage, Bulking, And/Or Transfer Off Site--No Treatment/Reovery (H010-H129) Or (H131-H135)
Quantity Tons:	0.48
Waste Quantity:	960
Quantity Unit:	P
Additional Code 1:	Not reported
Additional Code 2:	Not reported
Additional Code 3:	Not reported
Additional Code 4:	Not reported
Additional Code 5:	Not reported
Shipment Date:	20170925
Creation Date:	10/5/2018 18:30:23
Receipt Date:	20171012
Manifest ID:	003385018GBF
Trans EPA ID:	CAL000397021
Trans Name:	INDEPENDENCE ENVIRONMENTAL SERVICES LLC
Trans 2 EPA ID:	CAR000070540
Trans 2 Name:	ADVANCED CHEMICAL TRANSPORT INC
TSDF EPA ID:	NVT330010000
Trans Name:	US ECOLOGY NV INC
TSDF Alt EPA ID:	Not reported
TSDF Alt Name:	Not reported
Waste Code Description:	172 - Metal dust (see 121) and machining waste
RCRA Code:	D007
Meth Code:	H132 - Landfill Or Surface Impoundment That Will Be Closed As Landfill(To Include On-Site Treatment And/Or Stabilization)
Quantity Tons:	0.267
Waste Quantity:	534
Quantity Unit:	P
Additional Code 1:	D006
Additional Code 2:	Not reported
Additional Code 3:	Not reported
Additional Code 4:	Not reported
Additional Code 5:	Not reported
Shipment Date:	20170822
Creation Date:	10/6/2018 18:30:15
Receipt Date:	20171006
Manifest ID:	003384857GBF
Trans EPA ID:	CAL000397021
Trans Name:	INDEPENDENCE ENVIRONMENTAL SERVICES LLC
Trans 2 EPA ID:	MNS000110924
Trans 2 Name:	STERICYCLE SPECIALTY WASTE SOLUTIONS INC
TSDF EPA ID:	NVD980895338
Trans Name:	21ST CENTURY ENVIRONMENTAL MANAGEMENT OF NV LLC
TSDF Alt EPA ID:	Not reported
TSDF Alt Name:	Not reported
Waste Code Description:	352 - Other organic solids
RCRA Code:	D001
Meth Code:	H141 - Storage, Bulking, And/Or Transfer Off Site--No Treatment/Reovery (H010-H129) Or (H131-H135)
Quantity Tons:	0.547
Waste Quantity:	1094

EVAPCO WEST INC (Continued) **1000594320**

Quantity Unit:	P
Additional Code 1:	Not reported
Additional Code 2:	Not reported
Additional Code 3:	Not reported
Additional Code 4:	Not reported
Additional Code 5:	Not reported
Shipment Date:	20170822
Creation Date:	9/27/2018 18:30:17
Receipt Date:	20170908
Manifest ID:	003384860GBF
Trans EPA ID:	CAL000397021
Trans Name:	INDEPENDENCE ENVIRONMENTAL SERVICES LLC
Trans 2 EPA ID:	CAR000070540
Trans 2 Name:	ADVANCED CHEMICAL TRANSPORT INC
TSDF EPA ID:	AZR000515924
Trans Name:	YUMA YES LLC
TSDF Alt EPA ID:	Not reported
TSDF Alt Name:	Not reported
Waste Code Description:	352 - Other organic solids
RCRA Code:	Not reported
Meth Code:	H141 - Storage, Bulking, And/Or Transfer Off Site--No Treatment/Reovery (H010-H129) Or (H131-H135)
Quantity Tons:	0.1
Waste Quantity:	200
Quantity Unit:	P
Additional Code 1:	Not reported
Additional Code 2:	Not reported
Additional Code 3:	Not reported
Additional Code 4:	Not reported
Additional Code 5:	Not reported

Additional Info:

Year:	2008
Gen EPA ID:	CAD983581398
Shipment Date:	20081215
Creation Date:	2/4/2009 18:30:20
Receipt Date:	20081222
Manifest ID:	004007976JJK
Trans EPA ID:	CAD982413262
Trans Name:	EVERGREEN ENVIRONMENTAL SERVICES
Trans 2 EPA ID:	Not reported
Trans 2 Name:	Not reported
TSDF EPA ID:	CAD980887418
Trans Name:	EVERGREEN OIL INC
TSDF Alt EPA ID:	Not reported
TSDF Alt Name:	Not reported
Waste Code Description:	223 - Unspecified oil-containing waste
RCRA Code:	Not reported
Meth Code:	H141 - Storage, Bulking, And/Or Transfer Off Site--No Treatment/Reovery (H010-H129) Or (H131-H135)
Quantity Tons:	0.25
Waste Quantity:	500
Quantity Unit:	P
Additional Code 1:	Not reported
Additional Code 2:	Not reported

EVAPCO WEST INC (Continued) **1000594320**

Additional Code 3:	Not reported
Additional Code 4:	Not reported
Additional Code 5:	Not reported
Shipment Date:	20081210
Creation Date:	5/21/2009 14:32:10
Receipt Date:	20081210
Manifest ID:	003861003JJK
Trans EPA ID:	CAD982413262
Trans Name:	EVERGREEN ENVIRONMENTAL SERVICES
Trans 2 EPA ID:	Not reported
Trans 2 Name:	Not reported
TSDF EPA ID:	CAD982446882
Trans Name:	EVERGREEN OIL INC - FRESNO
TSDF Alt EPA ID:	Not reported
TSDF Alt Name:	Not reported
Waste Code Description:	223 - Unspecified oil-containing waste
RCRA Code:	Not reported
Meth Code:	H141 - Storage, Bulking, And/Or Transfer Off Site--No Treatment/Reovery (H010-H129) Or (H131-H135)
Quantity Tons:	2.6688
Waste Quantity:	640
Quantity Unit:	G
Additional Code 1:	Not reported
Additional Code 2:	Not reported
Additional Code 3:	Not reported
Additional Code 4:	Not reported
Additional Code 5:	Not reported
Shipment Date:	20081009
Creation Date:	11/17/2008 18:30:32
Receipt Date:	20081013
Manifest ID:	004007747JJK
Trans EPA ID:	CAD982413262
Trans Name:	EVERGREEN ENVIRONMENTAL SERVICES
Trans 2 EPA ID:	Not reported
Trans 2 Name:	Not reported
TSDF EPA ID:	CAD980887418
Trans Name:	EVERGREEN OIL INC
TSDF Alt EPA ID:	Not reported
TSDF Alt Name:	Not reported
Waste Code Description:	212 - Oxygenated solvents (acetone, butanol, ethyl acetate, etc.
RCRA Code:	F005
Meth Code:	H141 - Storage, Bulking, And/Or Transfer Off Site--No Treatment/Reovery (H010-H129) Or (H131-H135)
Quantity Tons:	0.0495
Waste Quantity:	15
Quantity Unit:	G
Additional Code 1:	F003
Additional Code 2:	D001
Additional Code 3:	Not reported
Additional Code 4:	Not reported
Additional Code 5:	Not reported
Shipment Date:	20081009
Creation Date:	11/17/2008 18:30:32
Receipt Date:	20081013

EVAPCO WEST INC (Continued) **1000594320**

Manifest ID:	004007747JJK
Trans EPA ID:	CAD982413262
Trans Name:	EVERGREEN ENVIRONMENTAL SERVICES
Trans 2 EPA ID:	Not reported
Trans 2 Name:	Not reported
TSDF EPA ID:	CAD980887418
Trans Name:	EVERGREEN OIL INC
TSDF Alt EPA ID:	Not reported
TSDF Alt Name:	Not reported
Waste Code Description:	223 - Unspecified oil-containing waste
RCRA Code:	Not reported
Meth Code:	H141 - Storage, Bulking, And/Or Transfer Off Site--No Treatment/Reovery (H010-H129) Or (H131-H135)
Quantity Tons:	0.15
Waste Quantity:	300
Quantity Unit:	P
Additional Code 1:	Not reported
Additional Code 2:	Not reported
Additional Code 3:	Not reported
Additional Code 4:	Not reported
Additional Code 5:	Not reported
Shipment Date:	20081009
Creation Date:	11/17/2008 18:30:32
Receipt Date:	20081013
Manifest ID:	004007747JJK
Trans EPA ID:	CAD982413262
Trans Name:	EVERGREEN ENVIRONMENTAL SERVICES
Trans 2 EPA ID:	Not reported
Trans 2 Name:	Not reported
TSDF EPA ID:	CAD980887418
Trans Name:	EVERGREEN OIL INC
TSDF Alt EPA ID:	Not reported
TSDF Alt Name:	Not reported
Waste Code Description:	141 - Off-specification, aged, or surplus inorganics
RCRA Code:	Not reported
Meth Code:	H141 - Storage, Bulking, And/Or Transfer Off Site--No Treatment/Reovery (H010-H129) Or (H131-H135)
Quantity Tons:	0.06255
Waste Quantity:	15
Quantity Unit:	G
Additional Code 1:	Not reported
Additional Code 2:	Not reported
Additional Code 3:	Not reported
Additional Code 4:	Not reported
Additional Code 5:	Not reported
Shipment Date:	20081001
Creation Date:	11/14/2008 18:30:18
Receipt Date:	20081006
Manifest ID:	004007792JJK
Trans EPA ID:	CAD982413262
Trans Name:	EVERGREEN ENVIRONMENTAL SERVICES
Trans 2 EPA ID:	Not reported
Trans 2 Name:	Not reported
TSDF EPA ID:	CAD980887418
Trans Name:	EVERGREEN OIL INC

EVAPCO WEST INC (Continued) **1000594320**

TSDF Alt EPA ID:	Not reported
TSDF Alt Name:	Not reported
Waste Code Description:	223 - Unspecified oil-containing waste
RCRA Code:	Not reported
Meth Code:	H141 - Storage, Bulking, And/Or Transfer Off Site--No Treatment/Reovery (H010-H129) Or (H131-H135)
Quantity Tons:	0.1
Waste Quantity:	200
Quantity Unit:	P
Additional Code 1:	Not reported
Additional Code 2:	Not reported
Additional Code 3:	Not reported
Additional Code 4:	Not reported
Additional Code 5:	Not reported
Shipment Date:	20080929
Creation Date:	11/3/2008 18:30:18
Receipt Date:	20080929
Manifest ID:	002389751JJK
Trans EPA ID:	CAD982413262
Trans Name:	EVERGREEN ENVIRONMENTAL SERVICES
Trans 2 EPA ID:	Not reported
Trans 2 Name:	Not reported
TSDF EPA ID:	CAD982446882
Trans Name:	EVERGREEN ENVIRONMENTAL SERVICES
TSDF Alt EPA ID:	Not reported
TSDF Alt Name:	Not reported
Waste Code Description:	223 - Unspecified oil-containing waste
RCRA Code:	Not reported
Meth Code:	H141 - Storage, Bulking, And/Or Transfer Off Site--No Treatment/Reovery (H010-H129) Or (H131-H135)
Quantity Tons:	1.251
Waste Quantity:	300
Quantity Unit:	G
Additional Code 1:	Not reported
Additional Code 2:	Not reported
Additional Code 3:	Not reported
Additional Code 4:	Not reported
Additional Code 5:	Not reported
Shipment Date:	20080922
Creation Date:	11/3/2008 18:30:32
Receipt Date:	20080929
Manifest ID:	004007781JJK
Trans EPA ID:	CAD982413262
Trans Name:	EVERGREEN ENVIRONMENTAL SERVICES
Trans 2 EPA ID:	Not reported
Trans 2 Name:	Not reported
TSDF EPA ID:	CAD980887418
Trans Name:	EVERGREEN OIL INC
TSDF Alt EPA ID:	Not reported
TSDF Alt Name:	Not reported
Waste Code Description:	352 - Other organic solids
RCRA Code:	F005
Meth Code:	H141 - Storage, Bulking, And/Or Transfer Off Site--No Treatment/Reovery (H010-H129) Or (H131-H135)
Quantity Tons:	0.15

EVAPCO WEST INC (Continued) **1000594320**

Waste Quantity:	300
Quantity Unit:	P
Additional Code 1:	F003
Additional Code 2:	D001
Additional Code 3:	Not reported
Additional Code 4:	Not reported
Additional Code 5:	Not reported
Shipment Date:	20080813
Creation Date:	10/1/2008 18:30:17
Receipt Date:	20080818
Manifest ID:	004007554JJK
Trans EPA ID:	CAD982413262
Trans Name:	EVERGREEN ENVIRONMENTAL SERVICES
Trans 2 EPA ID:	Not reported
Trans 2 Name:	Not reported
TSDF EPA ID:	CAD980887418
Trans Name:	EVERGREEN OIL INC
TSDF Alt EPA ID:	Not reported
TSDF Alt Name:	Not reported
Waste Code Description:	213 - Hydrocarbon solvents (benzene, hexane, Stoddard, etc.
RCRA Code:	F005
Meth Code:	H141 - Storage, Bulking, And/Or Transfer Off Site--No Treatment/Reovery (H010-H129) Or (H131-H135)
Quantity Tons:	0.22935
Waste Quantity:	55
Quantity Unit:	G
Additional Code 1:	F003
Additional Code 2:	D001
Additional Code 3:	Not reported
Additional Code 4:	Not reported
Additional Code 5:	Not reported
Shipment Date:	20080813
Creation Date:	10/1/2008 18:30:17
Receipt Date:	20080818
Manifest ID:	004007554JJK
Trans EPA ID:	CAD982413262
Trans Name:	EVERGREEN ENVIRONMENTAL SERVICES
Trans 2 EPA ID:	Not reported
Trans 2 Name:	Not reported
TSDF EPA ID:	CAD980887418
Trans Name:	EVERGREEN OIL INC
TSDF Alt EPA ID:	Not reported
TSDF Alt Name:	Not reported
Waste Code Description:	352 - Other organic solids
RCRA Code:	F005
Meth Code:	H141 - Storage, Bulking, And/Or Transfer Off Site--No Treatment/Reovery (H010-H129) Or (H131-H135)
Quantity Tons:	0.1
Waste Quantity:	200
Quantity Unit:	P
Additional Code 1:	F003
Additional Code 2:	D001
Additional Code 3:	Not reported
Additional Code 4:	Not reported
Additional Code 5:	Not reported

EVAPCO WEST INC (Continued) **1000594320**

Additional Info:

Year:	2009
Gen EPA ID:	CAD983581398
Shipment Date:	20091218
Creation Date:	2/3/2010 18:31:10
Receipt Date:	20091223
Manifest ID:	004476145JJK
Trans EPA ID:	CAD982413262
Trans Name:	EVERGREEN ENVIRONMENTAL SERVICES
Trans 2 EPA ID:	Not reported
Trans 2 Name:	Not reported
TSDF EPA ID:	CAD980887418
Trans Name:	EVERGREEN OIL INC
TSDF Alt EPA ID:	Not reported
TSDF Alt Name:	Not reported
Waste Code Description:	134 - Aqueous solution with <10% total organic residues
RCRA Code:	Not reported
Meth Code:	H141 - Storage, Bulking, And/Or Transfer Off Site--No Treatment/Reovery (H010-H129) Or (H131-H135)
Quantity Tons:	0.021
Waste Quantity:	5
Quantity Unit:	G
Additional Code 1:	Not reported
Additional Code 2:	Not reported
Additional Code 3:	Not reported
Additional Code 4:	Not reported
Additional Code 5:	Not reported
Shipment Date:	20091218
Creation Date:	2/3/2010 18:31:10
Receipt Date:	20091223
Manifest ID:	004476145JJK
Trans EPA ID:	CAD982413262
Trans Name:	EVERGREEN ENVIRONMENTAL SERVICES
Trans 2 EPA ID:	Not reported
Trans 2 Name:	Not reported
TSDF EPA ID:	CAD980887418
Trans Name:	EVERGREEN OIL INC
TSDF Alt EPA ID:	Not reported
TSDF Alt Name:	Not reported
Waste Code Description:	221 - Waste oil and mixed oil
RCRA Code:	Not reported
Meth Code:	- Not reported
Quantity Tons:	0.15
Waste Quantity:	300
Quantity Unit:	P
Additional Code 1:	Not reported
Additional Code 2:	Not reported
Additional Code 3:	Not reported
Additional Code 4:	Not reported
Additional Code 5:	Not reported
Shipment Date:	20091209
Creation Date:	2/3/2010 18:30:55
Receipt Date:	20091215
Manifest ID:	004476076JJK

EVAPCO WEST INC (Continued) **1000594320**

Trans EPA ID:	CAD982413262
Trans Name:	EVERGREEN ENVIRONMENTAL SERVICES
Trans 2 EPA ID:	Not reported
Trans 2 Name:	Not reported
TSDF EPA ID:	CAD980887418
Trans Name:	EVERGREEN OIL INC
TSDF Alt EPA ID:	Not reported
TSDF Alt Name:	Not reported
Waste Code Description:	181 - Other inorganic solid waste Organics
RCRA Code:	Not reported
Meth Code:	H141 - Storage, Bulking, And/Or Transfer Off Site--No Treatment/Reovery (H010-H129) Or (H131-H135)
Quantity Tons:	0.1
Waste Quantity:	200
Quantity Unit:	P
Additional Code 1:	Not reported
Additional Code 2:	Not reported
Additional Code 3:	Not reported
Additional Code 4:	Not reported
Additional Code 5:	Not reported
Shipment Date:	20091209
Creation Date:	2/3/2010 18:30:55
Receipt Date:	20091215
Manifest ID:	004476076JJK
Trans EPA ID:	CAD982413262
Trans Name:	EVERGREEN ENVIRONMENTAL SERVICES
Trans 2 EPA ID:	Not reported
Trans 2 Name:	Not reported
TSDF EPA ID:	CAD980887418
Trans Name:	EVERGREEN OIL INC
TSDF Alt EPA ID:	Not reported
TSDF Alt Name:	Not reported
Waste Code Description:	181 - Other inorganic solid waste Organics
RCRA Code:	Not reported
Meth Code:	H141 - Storage, Bulking, And/Or Transfer Off Site--No Treatment/Reovery (H010-H129) Or (H131-H135)
Quantity Tons:	0.2
Waste Quantity:	400
Quantity Unit:	P
Additional Code 1:	Not reported
Additional Code 2:	Not reported
Additional Code 3:	Not reported
Additional Code 4:	Not reported
Additional Code 5:	Not reported
Shipment Date:	20091209
Creation Date:	2/3/2010 18:30:55
Receipt Date:	20091215
Manifest ID:	004476076JJK
Trans EPA ID:	CAD982413262
Trans Name:	EVERGREEN ENVIRONMENTAL SERVICES
Trans 2 EPA ID:	Not reported
Trans 2 Name:	Not reported
TSDF EPA ID:	CAD980887418
Trans Name:	EVERGREEN OIL INC
TSDF Alt EPA ID:	Not reported

EVAPCO WEST INC (Continued) **1000594320**

TSDF Alt Name:	Not reported
Waste Code Description:	213 - Hydrocarbon solvents (benzene, hexane, Stoddard, etc.
RCRA Code:	F005
Meth Code:	H141 - Storage, Bulking, And/Or Transfer Off Site--No Treatment/Reovery (H010-H129) Or (H131-H135)
Quantity Tons:	0.1668
Waste Quantity:	40
Quantity Unit:	G
Additional Code 1:	F003
Additional Code 2:	D001
Additional Code 3:	Not reported
Additional Code 4:	Not reported
Additional Code 5:	Not reported
Shipment Date:	20091209
Creation Date:	2/3/2010 18:30:55
Receipt Date:	20091215
Manifest ID:	004476076JJK
Trans EPA ID:	CAD982413262
Trans Name:	EVERGREEN ENVIRONMENTAL SERVICES
Trans 2 EPA ID:	Not reported
Trans 2 Name:	Not reported
TSDF EPA ID:	CAD980887418
Trans Name:	EVERGREEN OIL INC
TSDF Alt EPA ID:	Not reported
TSDF Alt Name:	Not reported
Waste Code Description:	213 - Hydrocarbon solvents (benzene, hexane, Stoddard, etc.
RCRA Code:	F005
Meth Code:	H141 - Storage, Bulking, And/Or Transfer Off Site--No Treatment/Reovery (H010-H129) Or (H131-H135)
Quantity Tons:	0.05
Waste Quantity:	100
Quantity Unit:	P
Additional Code 1:	F003
Additional Code 2:	D008
Additional Code 3:	D001
Additional Code 4:	Not reported
Additional Code 5:	Not reported
Shipment Date:	20091209
Creation Date:	Not reported
Receipt Date:	Not reported
Manifest ID:	004476076JJK
Trans EPA ID:	CAD982413262
Trans Name:	EVERGREEN ENVIRONMENTAL SERVICES
Trans 2 EPA ID:	Not reported
Trans 2 Name:	Not reported
TSDF EPA ID:	CAD980887418
Trans Name:	EVERGREEN OIL INC
TSDF Alt EPA ID:	Not reported
TSDF Alt Name:	Not reported
Waste Code Description:	213 - Hydrocarbon solvents (benzene, hexane, Stoddard, etc.
RCRA Code:	F005
Meth Code:	H141 - Storage, Bulking, And/Or Transfer Off Site--No Treatment/Reovery (H010-H129) Or (H131-H135)
Quantity Tons:	0.1
Waste Quantity:	200

EVAPCO WEST INC (Continued) **1000594320**

Quantity Unit:	P
Additional Code 1:	F003
Additional Code 2:	D008
Additional Code 3:	D001
Additional Code 4:	Not reported
Additional Code 5:	Not reported
Shipment Date:	20091202
Creation Date:	2/3/2010 18:30:41
Receipt Date:	20091202
Manifest ID:	002474651JJK
Trans EPA ID:	CAD982413262
Trans Name:	EVERGREEN ENVIRONMENTAL SERVICES
Trans 2 EPA ID:	Not reported
Trans 2 Name:	Not reported
TSDF EPA ID:	CAD982446882
Trans Name:	EVERGREEN OIL INC - FRESNO
TSDF Alt EPA ID:	Not reported
TSDF Alt Name:	Not reported
Waste Code Description:	223 - Unspecified oil-containing waste
RCRA Code:	Not reported
Meth Code:	H141 - Storage, Bulking, And/Or Transfer Off Site--No Treatment/Reovery (H010-H129) Or (H131-H135)
Quantity Tons:	0.2919
Waste Quantity:	70
Quantity Unit:	G
Additional Code 1:	Not reported
Additional Code 2:	Not reported
Additional Code 3:	Not reported
Additional Code 4:	Not reported
Additional Code 5:	Not reported
Shipment Date:	20091028
Creation Date:	10/8/2010 18:31:11
Receipt Date:	20091030
Manifest ID:	004476259JJK
Trans EPA ID:	CAD982413262
Trans Name:	EVERGREEN ENVIRONMENTAL SERVICES
Trans 2 EPA ID:	Not reported
Trans 2 Name:	Not reported
TSDF EPA ID:	CAD980887418
Trans Name:	EVERGREEN OIL INC
TSDF Alt EPA ID:	Not reported
TSDF Alt Name:	Not reported
Waste Code Description:	223 - Unspecified oil-containing waste
RCRA Code:	Not reported
Meth Code:	H141 - Storage, Bulking, And/Or Transfer Off Site--No Treatment/Reovery (H010-H129) Or (H131-H135)
Quantity Tons:	0.15
Waste Quantity:	300
Quantity Unit:	P
Additional Code 1:	Not reported
Additional Code 2:	Not reported
Additional Code 3:	Not reported
Additional Code 4:	Not reported
Additional Code 5:	Not reported

EVAPCO WEST INC (Continued) **1000594320**

Shipment Date:	20091020
Creation Date:	12/8/2009 18:30:25
Receipt Date:	20091020
Manifest ID:	002474800JJK
Trans EPA ID:	CAD982413262
Trans Name:	EVERGREEN ENVIRONMENTAL SERVICES
Trans 2 EPA ID:	Not reported
Trans 2 Name:	Not reported
TSDF EPA ID:	CAD982446882
Trans Name:	EVERGREEN OIL INC - FRESNO
TSDF Alt EPA ID:	Not reported
TSDF Alt Name:	Not reported
Waste Code Description:	223 - Unspecified oil-containing waste
RCRA Code:	Not reported
Meth Code:	H141 - Storage, Bulking, And/Or Transfer Off Site--No Treatment/Reovery (H010-H129) Or (H131-H135)
Quantity Tons:	0.2919
Waste Quantity:	70
Quantity Unit:	G
Additional Code 1:	Not reported
Additional Code 2:	Not reported
Additional Code 3:	Not reported
Additional Code 4:	Not reported
Additional Code 5:	Not reported

Additional Info:

Year:	2004
Gen EPA ID:	CAD983581398

Shipment Date:	20041208
Creation Date:	3/13/2007 18:30:28
Receipt Date:	20041208
Manifest ID:	24107387
Trans EPA ID:	CAD009452657
Trans Name:	ROMIC ENVIRONMENTAL TECH
Trans 2 EPA ID:	Not reported
Trans 2 Name:	Not reported
TSDF EPA ID:	CAD009452657
Trans Name:	ROMIC ENVIRONMENTAL TECH
TSDF Alt EPA ID:	CAD009452657
TSDF Alt Name:	Not reported
Waste Code Description:	461 - Paint sludge
RCRA Code:	D001
Meth Code:	T03 - Treatment, Incineration
Quantity Tons:	0.1375
Waste Quantity:	275
Quantity Unit:	P
Additional Code 1:	Not reported
Additional Code 2:	Not reported
Additional Code 3:	Not reported
Additional Code 4:	Not reported
Additional Code 5:	Not reported

Shipment Date:	20041208
Creation Date:	3/13/2007 18:30:28
Receipt Date:	20041208
Manifest ID:	24107387

EVAPCO WEST INC (Continued) **1000594320**

Trans EPA ID:	CAD009452657
Trans Name:	ROMIC ENVIRONMENTAL TECH
Trans 2 EPA ID:	Not reported
Trans 2 Name:	Not reported
TSDF EPA ID:	CAD009452657
Trans Name:	ROMIC ENVIRONMENTAL TECH
TSDF Alt EPA ID:	CAD009452657
TSDF Alt Name:	Not reported
Waste Code Description:	461 - Paint sludge
RCRA Code:	D001
Meth Code:	- Not reported
Quantity Tons:	Not reported
Waste Quantity:	Not reported
Quantity Unit:	Not reported
Additional Code 1:	Not reported
Additional Code 2:	Not reported
Additional Code 3:	Not reported
Additional Code 4:	Not reported
Additional Code 5:	Not reported
Shipment Date:	20041201
Creation Date:	3/13/2007 18:30:42
Receipt Date:	20041201
Manifest ID:	23490313
Trans EPA ID:	CAD982413262
Trans Name:	EVERGREEN ENVIRONMENTAL SERVICES
Trans 2 EPA ID:	Not reported
Trans 2 Name:	Not reported
TSDF EPA ID:	CAD982446882
Trans Name:	EVERGREEN ENVIRONMENTAL SERVICES
TSDF Alt EPA ID:	CAD982446882
TSDF Alt Name:	Not reported
Waste Code Description:	221 - Waste oil and mixed oil
RCRA Code:	NONE
Meth Code:	H01 - Transfer Station
Quantity Tons:	0.95
Waste Quantity:	250
Quantity Unit:	G
Additional Code 1:	Not reported
Additional Code 2:	Not reported
Additional Code 3:	Not reported
Additional Code 4:	Not reported
Additional Code 5:	Not reported
Shipment Date:	20041013
Creation Date:	12/16/2004 18:31:35
Receipt Date:	Not reported
Manifest ID:	23488930
Trans EPA ID:	CAD982413262
Trans Name:	EVERGREEN ENVIRONMENTAL SERVICES
Trans 2 EPA ID:	CAD063547996
Trans 2 Name:	PHILIP TRANSPORATION & REMEDIATION INC
TSDF EPA ID:	NVD980895338
Trans Name:	21ST CENTRURY EMI
TSDF Alt EPA ID:	Not reported
TSDF Alt Name:	Not reported
Waste Code Description:	223 - Unspecified oil-containing waste

EVAPCO WEST INC (Continued) **1000594320**

RCRA Code:	NA
Meth Code:	- Not reported
Quantity Tons:	0.25
Waste Quantity:	500
Quantity Unit:	P
Additional Code 1:	Not reported
Additional Code 2:	Not reported
Additional Code 3:	Not reported
Additional Code 4:	Not reported
Additional Code 5:	Not reported
Shipment Date:	20041013
Creation Date:	12/31/2004 18:30:54
Receipt Date:	20041013
Manifest ID:	23886750
Trans EPA ID:	CAD009452657
Trans Name:	ROMIC ENVIRONMENTAL TECH
Trans 2 EPA ID:	Not reported
Trans 2 Name:	Not reported
TSDF EPA ID:	CAD009452657
Trans Name:	ROMIC ENVIRONMENTAL TECH
TSDF Alt EPA ID:	CAD009452657
TSDF Alt Name:	Not reported
Waste Code Description:	461 - Paint sludge
RCRA Code:	D001
Meth Code:	T03 - Treatment, Incineration
Quantity Tons:	0.1525
Waste Quantity:	305
Quantity Unit:	P
Additional Code 1:	Not reported
Additional Code 2:	Not reported
Additional Code 3:	Not reported
Additional Code 4:	Not reported
Additional Code 5:	Not reported
Shipment Date:	20040811
Creation Date:	1/4/2005 18:32:14
Receipt Date:	20040811
Manifest ID:	23887570
Trans EPA ID:	CAD009452657
Trans Name:	ROMIC ENVIRONMENTAL TECH
Trans 2 EPA ID:	Not reported
Trans 2 Name:	Not reported
TSDF EPA ID:	CAD009452657
Trans Name:	ROMIC ENVIRONMENTAL TECH
TSDF Alt EPA ID:	CAD009452657
TSDF Alt Name:	Not reported
Waste Code Description:	181 - Other inorganic solid waste Organics
RCRA Code:	D001
Meth Code:	T03 - Treatment, Incineration
Quantity Tons:	0.125
Waste Quantity:	250
Quantity Unit:	P
Additional Code 1:	Not reported
Additional Code 2:	Not reported
Additional Code 3:	Not reported
Additional Code 4:	Not reported

EVAPCO WEST INC (Continued) **1000594320**

Additional Code 5:	Not reported
Shipment Date:	20040811
Creation Date:	1/4/2005 18:33:27
Receipt Date:	20040811
Manifest ID:	23488689
Trans EPA ID:	CAD982413262
Trans Name:	EVERGREEN ENVIRONMENTAL SERVICES
Trans 2 EPA ID:	Not reported
Trans 2 Name:	Not reported
TSDF EPA ID:	CAD982446882
Trans Name:	EVERGREEN ENVIRONMENTAL SERVICES
TSDF Alt EPA ID:	CAD982446882
TSDF Alt Name:	Not reported
Waste Code Description:	221 - Waste oil and mixed oil
RCRA Code:	NONE
Meth Code:	H01 - Transfer Station
Quantity Tons:	0.57
Waste Quantity:	150
Quantity Unit:	G
Additional Code 1:	Not reported
Additional Code 2:	Not reported
Additional Code 3:	Not reported
Additional Code 4:	Not reported
Additional Code 5:	Not reported
Shipment Date:	20040729
Creation Date:	1/11/2005 18:31:27
Receipt Date:	20040901
Manifest ID:	23488954
Trans EPA ID:	CAD982413262
Trans Name:	EVERGREEN ENVIRONMENTAL SERVICES
Trans 2 EPA ID:	CAD063547996
Trans 2 Name:	PHILIP TRANSPORATION & REMEDIATION INC
TSDF EPA ID:	NVD980895338
Trans Name:	21ST CENTRURY EMI
TSDF Alt EPA ID:	NVD980895338
TSDF Alt Name:	Not reported
Waste Code Description:	223 - Unspecified oil-containing waste
RCRA Code:	NA
Meth Code:	D80 - Disposal, Land Fill
Quantity Tons:	0.2
Waste Quantity:	400
Quantity Unit:	P
Additional Code 1:	Not reported
Additional Code 2:	Not reported
Additional Code 3:	Not reported
Additional Code 4:	Not reported
Additional Code 5:	Not reported
Shipment Date:	20040714
Creation Date:	11/1/2004 12:36:11
Receipt Date:	20040714
Manifest ID:	23889410
Trans EPA ID:	CAD009452657
Trans Name:	ROMIC ENVIRONMENTAL TECH
Trans 2 EPA ID:	Not reported

EVAPCO WEST INC (Continued) **1000594320**

Trans 2 Name:	Not reported
TSDF EPA ID:	CAD009452657
Trans Name:	ROMIC ENVIRONMENTAL TECH
TSDF Alt EPA ID:	CAD009452657
TSDF Alt Name:	Not reported
Waste Code Description:	461 - Paint sludge
RCRA Code:	D001
Meth Code:	R01 - Recycler
Quantity Tons:	0.22935
Waste Quantity:	55
Quantity Unit:	G
Additional Code 1:	Not reported
Additional Code 2:	Not reported
Additional Code 3:	Not reported
Additional Code 4:	Not reported
Additional Code 5:	Not reported

Shipment Date:	20040512
Creation Date:	10/15/2004 10:46:40
Receipt Date:	20040512
Manifest ID:	23577551
Trans EPA ID:	CAD009452657
Trans Name:	ROMIC ENVIRONMENTAL TECH
Trans 2 EPA ID:	Not reported
Trans 2 Name:	Not reported
TSDF EPA ID:	CAD009452657
Trans Name:	ROMIC ENVIRONMENTAL TECH
TSDF Alt EPA ID:	CAD009452657
TSDF Alt Name:	Not reported
Waste Code Description:	461 - Paint sludge
RCRA Code:	D001
Meth Code:	R01 - Recycler
Quantity Tons:	0.22935
Waste Quantity:	55
Quantity Unit:	G
Additional Code 1:	Not reported
Additional Code 2:	Not reported
Additional Code 3:	Not reported
Additional Code 4:	Not reported
Additional Code 5:	Not reported

Additional Info:

Year:	2011
Gen EPA ID:	CAD983581398

Shipment Date:	20111206
Creation Date:	2/15/2012 20:30:28
Receipt Date:	20111209
Manifest ID:	008644741JJK
Trans EPA ID:	CAD982413262
Trans Name:	EVERGREEN ENVIRONMENTAL SERVICES
Trans 2 EPA ID:	Not reported
Trans 2 Name:	Not reported
TSDF EPA ID:	CAD980887418
Trans Name:	EVERGREEN OIL INC
TSDF Alt EPA ID:	Not reported
TSDF Alt Name:	Not reported

EVAPCO WEST INC (Continued) **1000594320**

Waste Code Description:	223 - Unspecified oil-containing waste
RCRA Code:	Not reported
Meth Code:	H141 - Storage, Bulking, And/Or Transfer Off Site--No Treatment/Reovery (H010-H129) Or (H131-H135)
Quantity Tons:	0.225
Waste Quantity:	450
Quantity Unit:	P
Additional Code 1:	Not reported
Additional Code 2:	Not reported
Additional Code 3:	Not reported
Additional Code 4:	Not reported
Additional Code 5:	Not reported
Shipment Date:	20111206
Creation Date:	2/15/2012 20:30:28
Receipt Date:	20111209
Manifest ID:	008644741JJK
Trans EPA ID:	CAD982413262
Trans Name:	EVERGREEN ENVIRONMENTAL SERVICES
Trans 2 EPA ID:	Not reported
Trans 2 Name:	Not reported
TSDF EPA ID:	CAD980887418
Trans Name:	EVERGREEN OIL INC
TSDF Alt EPA ID:	Not reported
TSDF Alt Name:	Not reported
Waste Code Description:	181 - Other inorganic solid waste Organics
RCRA Code:	D010
Meth Code:	H141 - Storage, Bulking, And/Or Transfer Off Site--No Treatment/Reovery (H010-H129) Or (H131-H135)
Quantity Tons:	0.86
Waste Quantity:	1720
Quantity Unit:	P
Additional Code 1:	D008
Additional Code 2:	D006
Additional Code 3:	D005
Additional Code 4:	D004
Additional Code 5:	Not reported
Shipment Date:	20111206
Creation Date:	2/15/2012 20:30:28
Receipt Date:	20111209
Manifest ID:	008644741JJK
Trans EPA ID:	CAD982413262
Trans Name:	EVERGREEN ENVIRONMENTAL SERVICES
Trans 2 EPA ID:	Not reported
Trans 2 Name:	Not reported
TSDF EPA ID:	CAD980887418
Trans Name:	EVERGREEN OIL INC
TSDF Alt EPA ID:	Not reported
TSDF Alt Name:	Not reported
Waste Code Description:	352 - Other organic solids
RCRA Code:	F005
Meth Code:	H141 - Storage, Bulking, And/Or Transfer Off Site--No Treatment/Reovery (H010-H129) Or (H131-H135)
Quantity Tons:	0.088
Waste Quantity:	176
Quantity Unit:	P

EVAPCO WEST INC (Continued) **1000594320**

Additional Code 1:	F003
Additional Code 2:	D008
Additional Code 3:	D001
Additional Code 4:	Not reported
Additional Code 5:	Not reported
Shipment Date:	20111205
Creation Date:	3/13/2012 20:30:22
Receipt Date:	20111205
Manifest ID:	004474913JJK
Trans EPA ID:	CAD982413262
Trans Name:	EVERGREEN ENVIRONMENTAL SERVICES
Trans 2 EPA ID:	Not reported
Trans 2 Name:	Not reported
TSDF EPA ID:	CAD982446882
Trans Name:	EVERGREEN OIL INC - FRESNO CA
TSDF Alt EPA ID:	Not reported
TSDF Alt Name:	Not reported
Waste Code Description:	223 - Unspecified oil-containing waste
RCRA Code:	Not reported
Meth Code:	H141 - Storage, Bulking, And/Or Transfer Off Site--No Treatment/Reovery (H010-H129) Or (H131-H135)
Quantity Tons:	2.502
Waste Quantity:	600
Quantity Unit:	G
Additional Code 1:	Not reported
Additional Code 2:	Not reported
Additional Code 3:	Not reported
Additional Code 4:	Not reported
Additional Code 5:	Not reported
Shipment Date:	20111108
Creation Date:	1/20/2012 20:31:14
Receipt Date:	20111111
Manifest ID:	008644697JJK
Trans EPA ID:	CAD982413262
Trans Name:	EVERGREEN ENVIRONMENTAL SERVICES
Trans 2 EPA ID:	Not reported
Trans 2 Name:	Not reported
TSDF EPA ID:	CAD980887418
Trans Name:	EVERGREEN OIL INC
TSDF Alt EPA ID:	Not reported
TSDF Alt Name:	Not reported
Waste Code Description:	352 - Other organic solids
RCRA Code:	Not reported
Meth Code:	H141 - Storage, Bulking, And/Or Transfer Off Site--No Treatment/Reovery (H010-H129) Or (H131-H135)
Quantity Tons:	0.025
Waste Quantity:	50
Quantity Unit:	P
Additional Code 1:	Not reported
Additional Code 2:	Not reported
Additional Code 3:	Not reported
Additional Code 4:	Not reported
Additional Code 5:	Not reported
Shipment Date:	20111108

EVAPCO WEST INC (Continued) **1000594320**

Creation Date:	1/20/2012 20:31:14
Receipt Date:	20111111
Manifest ID:	008644697JJK
Trans EPA ID:	CAD982413262
Trans Name:	EVERGREEN ENVIRONMENTAL SERVICES
Trans 2 EPA ID:	Not reported
Trans 2 Name:	Not reported
TSDF EPA ID:	CAD980887418
Trans Name:	EVERGREEN OIL INC
TSDF Alt EPA ID:	Not reported
TSDF Alt Name:	Not reported
Waste Code Description:	214 - Unspecified solvent mixture
RCRA Code:	F005
Meth Code:	H141 - Storage, Bulking, And/Or Transfer Off Site--No Treatment/Reovery (H010-H129) Or (H131-H135)
Quantity Tons:	0.072
Waste Quantity:	20
Quantity Unit:	G
Additional Code 1:	F003
Additional Code 2:	D001
Additional Code 3:	Not reported
Additional Code 4:	Not reported
Additional Code 5:	Not reported

Shipment Date:	20111108
Creation Date:	1/20/2012 20:31:14
Receipt Date:	20111111
Manifest ID:	008644697JJK
Trans EPA ID:	CAD982413262
Trans Name:	EVERGREEN ENVIRONMENTAL SERVICES
Trans 2 EPA ID:	Not reported
Trans 2 Name:	Not reported
TSDF EPA ID:	CAD980887418
Trans Name:	EVERGREEN OIL INC
TSDF Alt EPA ID:	Not reported
TSDF Alt Name:	Not reported
Waste Code Description:	352 - Other organic solids
RCRA Code:	F005
Meth Code:	H141 - Storage, Bulking, And/Or Transfer Off Site--No Treatment/Reovery (H010-H129) Or (H131-H135)
Quantity Tons:	0.0925
Waste Quantity:	185
Quantity Unit:	P
Additional Code 1:	F003
Additional Code 2:	D008
Additional Code 3:	D001
Additional Code 4:	Not reported
Additional Code 5:	Not reported

Shipment Date:	20111108
Creation Date:	1/20/2012 20:31:14
Receipt Date:	20111111
Manifest ID:	008644697JJK
Trans EPA ID:	CAD982413262
Trans Name:	EVERGREEN ENVIRONMENTAL SERVICES
Trans 2 EPA ID:	Not reported
Trans 2 Name:	Not reported

EVAPCO WEST INC (Continued) **1000594320**

TSDF EPA ID:	CAD980887418
Trans Name:	EVERGREEN OIL INC
TSDF Alt EPA ID:	Not reported
TSDF Alt Name:	Not reported
Waste Code Description:	181 - Other inorganic solid waste Organics
RCRA Code:	D010
Meth Code:	H141 - Storage, Bulking, And/Or Transfer Off Site--No Treatment/Reovery (H010-H129) Or (H131-H135)
Quantity Tons:	0.5365
Waste Quantity:	1073
Quantity Unit:	P
Additional Code 1:	D007
Additional Code 2:	D006
Additional Code 3:	D005
Additional Code 4:	D004
Additional Code 5:	Not reported
Shipment Date:	20110923
Creation Date:	12/9/2011 18:30:51
Receipt Date:	20110930
Manifest ID:	008644619JJK
Trans EPA ID:	CAD982413262
Trans Name:	EVERGREEN ENVIRONMENTAL SERVICES
Trans 2 EPA ID:	Not reported
Trans 2 Name:	Not reported
TSDF EPA ID:	CAD980887418
Trans Name:	EVERGREEN OIL INC
TSDF Alt EPA ID:	Not reported
TSDF Alt Name:	Not reported
Waste Code Description:	223 - Unspecified oil-containing waste
RCRA Code:	Not reported
Meth Code:	H141 - Storage, Bulking, And/Or Transfer Off Site--No Treatment/Reovery (H010-H129) Or (H131-H135)
Quantity Tons:	0.048
Waste Quantity:	96
Quantity Unit:	P
Additional Code 1:	Not reported
Additional Code 2:	Not reported
Additional Code 3:	Not reported
Additional Code 4:	Not reported
Additional Code 5:	Not reported
Shipment Date:	20110923
Creation Date:	12/9/2011 18:30:51
Receipt Date:	20110930
Manifest ID:	008644619JJK
Trans EPA ID:	CAD982413262
Trans Name:	EVERGREEN ENVIRONMENTAL SERVICES
Trans 2 EPA ID:	Not reported
Trans 2 Name:	Not reported
TSDF EPA ID:	CAD980887418
Trans Name:	EVERGREEN OIL INC
TSDF Alt EPA ID:	Not reported
TSDF Alt Name:	Not reported
Waste Code Description:	181 - Other inorganic solid waste Organics
RCRA Code:	D010
Meth Code:	H141 - Storage, Bulking, And/Or Transfer Off Site--No

EVAPCO WEST INC (Continued) **1000594320**

	Treatment/Reovery (H010-H129) Or (H131-H135)
Quantity Tons:	0.229
Waste Quantity:	458
Quantity Unit:	P
Additional Code 1:	D007
Additional Code 2:	D006
Additional Code 3:	D005
Additional Code 4:	D004
Additional Code 5:	Not reported

Additional Info:

Year:	2002
Gen EPA ID:	CAD983581398
Shipment Date:	20021230
Creation Date:	5/18/2003 14:32:26
Receipt Date:	20030122
Manifest ID:	21759256
Trans EPA ID:	CAD982413262
Trans Name:	Not reported
Trans 2 EPA ID:	MAD039322250
Trans 2 Name:	Not reported
TSDF EPA ID:	CAD059494310
Trans Name:	Not reported
TSDF Alt EPA ID:	CAD059494310
TSDF Alt Name:	Not reported
Waste Code Description:	223 - Unspecified oil-containing waste
RCRA Code:	Not reported
Meth Code:	D99 - Disposal, Other
Quantity Tons:	0.5
Waste Quantity:	1000
Quantity Unit:	P
Additional Code 1:	Not reported
Additional Code 2:	Not reported
Additional Code 3:	Not reported
Additional Code 4:	Not reported
Additional Code 5:	Not reported
Shipment Date:	20021226
Creation Date:	4/1/2003 18:31:07
Receipt Date:	20021227
Manifest ID:	22234369
Trans EPA ID:	CAD009452657
Trans Name:	Not reported
Trans 2 EPA ID:	Not reported
Trans 2 Name:	Not reported
TSDF EPA ID:	CAD009452657
Trans Name:	Not reported
TSDF Alt EPA ID:	Not reported
TSDF Alt Name:	Not reported
Waste Code Description:	461 - Paint sludge
RCRA Code:	D001
Meth Code:	R01 - Recycler
Quantity Tons:	0.2975
Waste Quantity:	595
Quantity Unit:	P
Additional Code 1:	Not reported

EVAPCO WEST INC (Continued) **1000594320**

Additional Code 2:	Not reported
Additional Code 3:	Not reported
Additional Code 4:	Not reported
Additional Code 5:	Not reported
Shipment Date:	20021031
Creation Date:	3/16/2007 18:30:20
Receipt Date:	20021122
Manifest ID:	21698737
Trans EPA ID:	CAD982413262
Trans Name:	Not reported
Trans 2 EPA ID:	MAD039322250
Trans 2 Name:	Not reported
TSDF EPA ID:	CAD059494310
Trans Name:	Not reported
TSDF Alt EPA ID:	CAD059494310
TSDF Alt Name:	Not reported
Waste Code Description:	223 - Unspecified oil-containing waste
RCRA Code:	Not reported
Meth Code:	D99 - Disposal, Other
Quantity Tons:	0.25
Waste Quantity:	500
Quantity Unit:	P
Additional Code 1:	Not reported
Additional Code 2:	Not reported
Additional Code 3:	Not reported
Additional Code 4:	Not reported
Additional Code 5:	Not reported
Shipment Date:	20021016
Creation Date:	2/18/2003 18:31:24
Receipt Date:	20021017
Manifest ID:	22233243
Trans EPA ID:	CAD009452657
Trans Name:	Not reported
Trans 2 EPA ID:	CAD063547996
Trans 2 Name:	Not reported
TSDF EPA ID:	CAD009452657
Trans Name:	Not reported
TSDF Alt EPA ID:	Not reported
TSDF Alt Name:	Not reported
Waste Code Description:	461 - Paint sludge
RCRA Code:	D001
Meth Code:	R01 - Recycler
Quantity Tons:	0.155
Waste Quantity:	310
Quantity Unit:	P
Additional Code 1:	Not reported
Additional Code 2:	Not reported
Additional Code 3:	Not reported
Additional Code 4:	Not reported
Additional Code 5:	Not reported
Shipment Date:	20020719
Creation Date:	9/18/2002 18:32:45
Receipt Date:	20020719
Manifest ID:	20803997

EVAPCO WEST INC (Continued) **1000594320**

Trans EPA ID:	CAD982413262
Trans Name:	Not reported
Trans 2 EPA ID:	Not reported
Trans 2 Name:	Not reported
TSDF EPA ID:	CAD982446882
Trans Name:	Not reported
TSDF Alt EPA ID:	Not reported
TSDF Alt Name:	Not reported
Waste Code Description:	221 - Waste oil and mixed oil
RCRA Code:	Not reported
Meth Code:	H01 - Transfer Station
Quantity Tons:	0.209
Waste Quantity:	55
Quantity Unit:	G
Additional Code 1:	Not reported
Additional Code 2:	Not reported
Additional Code 3:	Not reported
Additional Code 4:	Not reported
Additional Code 5:	Not reported
Shipment Date:	20020718
Creation Date:	3/13/2003 18:31:17
Receipt Date:	20020730
Manifest ID:	21698718
Trans EPA ID:	CAD982413262
Trans Name:	Not reported
Trans 2 EPA ID:	SCR000074591
Trans 2 Name:	Not reported
TSDF EPA ID:	CAD059494310
Trans Name:	Not reported
TSDF Alt EPA ID:	Not reported
TSDF Alt Name:	Not reported
Waste Code Description:	223 - Unspecified oil-containing waste
RCRA Code:	Not reported
Meth Code:	H01 - Transfer Station
Quantity Tons:	0.2
Waste Quantity:	400
Quantity Unit:	P
Additional Code 1:	Not reported
Additional Code 2:	Not reported
Additional Code 3:	Not reported
Additional Code 4:	Not reported
Additional Code 5:	Not reported
Shipment Date:	20020610
Creation Date:	7/19/2002 15:57:28
Receipt Date:	20020610
Manifest ID:	21687763
Trans EPA ID:	CAD982413262
Trans Name:	Not reported
Trans 2 EPA ID:	Not reported
Trans 2 Name:	Not reported
TSDF EPA ID:	CAD982446882
Trans Name:	Not reported
TSDF Alt EPA ID:	Not reported
TSDF Alt Name:	Not reported
Waste Code Description:	221 - Waste oil and mixed oil

EVAPCO WEST INC (Continued) **1000594320**

RCRA Code:	Not reported
Meth Code:	H01 - Transfer Station
Quantity Tons:	0.399
Waste Quantity:	105
Quantity Unit:	G
Additional Code 1:	Not reported
Additional Code 2:	Not reported
Additional Code 3:	Not reported
Additional Code 4:	Not reported
Additional Code 5:	Not reported
Shipment Date:	20020516
Creation Date:	7/19/2002 15:57:28
Receipt Date:	20020524
Manifest ID:	21694144
Trans EPA ID:	CAD982413262
Trans Name:	Not reported
Trans 2 EPA ID:	SCR000074591
Trans 2 Name:	Not reported
TSDF EPA ID:	CAD059494310
Trans Name:	Not reported
TSDF Alt EPA ID:	Not reported
TSDF Alt Name:	Not reported
Waste Code Description:	223 - Unspecified oil-containing waste
RCRA Code:	Not reported
Meth Code:	H01 - Transfer Station
Quantity Tons:	0.25
Waste Quantity:	500
Quantity Unit:	P
Additional Code 1:	Not reported
Additional Code 2:	Not reported
Additional Code 3:	Not reported
Additional Code 4:	Not reported
Additional Code 5:	Not reported
Shipment Date:	20020515
Creation Date:	7/17/2002 18:35:51
Receipt Date:	20020515
Manifest ID:	21597666
Trans EPA ID:	CAD009452657
Trans Name:	Not reported
Trans 2 EPA ID:	Not reported
Trans 2 Name:	Not reported
TSDF EPA ID:	CAD009452657
Trans Name:	Not reported
TSDF Alt EPA ID:	Not reported
TSDF Alt Name:	Not reported
Waste Code Description:	461 - Paint sludge
RCRA Code:	D001
Meth Code:	- Not reported
Quantity Tons:	Not reported
Waste Quantity:	Not reported
Quantity Unit:	Not reported
Additional Code 1:	Not reported
Additional Code 2:	Not reported
Additional Code 3:	Not reported
Additional Code 4:	Not reported

EVAPCO WEST INC (Continued) **1000594320**

Additional Code 5:	Not reported
Shipment Date:	20020515
Creation Date:	7/17/2002 18:35:51
Receipt Date:	20020515
Manifest ID:	21597666
Trans EPA ID:	CAD009452657
Trans Name:	Not reported
Trans 2 EPA ID:	Not reported
Trans 2 Name:	Not reported
TSDF EPA ID:	CAD009452657
Trans Name:	Not reported
TSDF Alt EPA ID:	Not reported
TSDF Alt Name:	Not reported
Waste Code Description:	461 - Paint sludge
RCRA Code:	D001
Meth Code:	R01 - Recycler
Quantity Tons:	0.225
Waste Quantity:	450
Quantity Unit:	P
Additional Code 1:	Not reported
Additional Code 2:	Not reported
Additional Code 3:	Not reported
Additional Code 4:	Not reported
Additional Code 5:	Not reported

Additional Info:

Year:	2003
Gen EPA ID:	CAD983581398
Shipment Date:	20031211
Creation Date:	8/30/2004 14:52:16
Receipt Date:	20031211
Manifest ID:	23329896
Trans EPA ID:	CAD009452657
Trans Name:	ROMIC ENVIRONMENTAL TECH
Trans 2 EPA ID:	Not reported
Trans 2 Name:	Not reported
TSDF EPA ID:	CAD009452657
Trans Name:	ROMIC ENVIRONMENTAL TECH
TSDF Alt EPA ID:	CAD009452657
TSDF Alt Name:	Not reported
Waste Code Description:	461 - Paint sludge
RCRA Code:	D001
Meth Code:	T03 - Treatment, Incineration
Quantity Tons:	0.2995
Waste Quantity:	599
Quantity Unit:	P
Additional Code 1:	Not reported
Additional Code 2:	Not reported
Additional Code 3:	Not reported
Additional Code 4:	Not reported
Additional Code 5:	Not reported
Shipment Date:	20031202
Creation Date:	8/11/2004 14:31:23
Receipt Date:	20031229

EVAPCO WEST INC (Continued) **1000594320**

Manifest ID:	22609940
Trans EPA ID:	CAD982413262
Trans Name:	EVERGREEN ENVIRONMENTAL SERVICES
Trans 2 EPA ID:	CAD063547996
Trans 2 Name:	PHILIP TRANSPORATION & REMEDIATION INC
TSDF EPA ID:	NVD980895338
Trans Name:	21ST CENTRURY EMI
TSDF Alt EPA ID:	NVD980895338
TSDF Alt Name:	Not reported
Waste Code Description:	223 - Unspecified oil-containing waste
RCRA Code:	Not reported
Meth Code:	D80 - Disposal, Land Fill
Quantity Tons:	0.2
Waste Quantity:	400
Quantity Unit:	P
Additional Code 1:	Not reported
Additional Code 2:	Not reported
Additional Code 3:	Not reported
Additional Code 4:	Not reported
Additional Code 5:	Not reported

Shipment Date:	20031113
Creation Date:	8/9/2004 8:48:13
Receipt Date:	20031113
Manifest ID:	22676587
Trans EPA ID:	CAD982413262
Trans Name:	EVERGREEN ENVIRONMENTAL SERVICES
Trans 2 EPA ID:	Not reported
Trans 2 Name:	Not reported
TSDF EPA ID:	CAD982446882
Trans Name:	EVERGREEN ENVIRONMENTAL SERVICES
TSDF Alt EPA ID:	CAD982446882
TSDF Alt Name:	Not reported
Waste Code Description:	221 - Waste oil and mixed oil
RCRA Code:	Not reported
Meth Code:	H01 - Transfer Station
Quantity Tons:	0.665
Waste Quantity:	175
Quantity Unit:	G
Additional Code 1:	Not reported
Additional Code 2:	Not reported
Additional Code 3:	Not reported
Additional Code 4:	Not reported
Additional Code 5:	Not reported

Shipment Date:	20031013
Creation Date:	8/3/2004 15:02:31
Receipt Date:	20031013
Manifest ID:	22975633
Trans EPA ID:	CAD009452657
Trans Name:	ROMIC ENVIRONMENTAL TECH
Trans 2 EPA ID:	Not reported
Trans 2 Name:	Not reported
TSDF EPA ID:	CAD009452657
Trans Name:	ROMIC ENVIRONMENTAL TECH
TSDF Alt EPA ID:	CAD009452657
TSDF Alt Name:	Not reported

EVAPCO WEST INC (Continued) **1000594320**

Waste Code Description:	461 - Paint sludge
RCRA Code:	D001
Meth Code:	T03 - Treatment, Incineration
Quantity Tons:	0.095
Waste Quantity:	190
Quantity Unit:	P
Additional Code 1:	Not reported
Additional Code 2:	Not reported
Additional Code 3:	Not reported
Additional Code 4:	Not reported
Additional Code 5:	Not reported
Shipment Date:	20031013
Creation Date:	8/3/2004 15:02:31
Receipt Date:	20031013
Manifest ID:	22975633
Trans EPA ID:	CAD009452657
Trans Name:	ROMIC ENVIRONMENTAL TECH
Trans 2 EPA ID:	Not reported
Trans 2 Name:	Not reported
TSDF EPA ID:	CAD009452657
Trans Name:	ROMIC ENVIRONMENTAL TECH
TSDF Alt EPA ID:	CAD009452657
TSDF Alt Name:	Not reported
Waste Code Description:	461 - Paint sludge
RCRA Code:	D001
Meth Code:	T03 - Treatment, Incineration
Quantity Tons:	0.149
Waste Quantity:	298
Quantity Unit:	P
Additional Code 1:	Not reported
Additional Code 2:	Not reported
Additional Code 3:	Not reported
Additional Code 4:	Not reported
Additional Code 5:	Not reported
Shipment Date:	20030827
Creation Date:	7/29/2004 7:43:54
Receipt Date:	20030827
Manifest ID:	22973415
Trans EPA ID:	CAD009452657
Trans Name:	Not reported
Trans 2 EPA ID:	Not reported
Trans 2 Name:	Not reported
TSDF EPA ID:	CAD009452657
Trans Name:	Not reported
TSDF Alt EPA ID:	CAD009452657
TSDF Alt Name:	Not reported
Waste Code Description:	181 - Other inorganic solid waste Organics
RCRA Code:	D001
Meth Code:	T03 - Treatment, Incineration
Quantity Tons:	0.035
Waste Quantity:	70
Quantity Unit:	P
Additional Code 1:	Not reported
Additional Code 2:	Not reported
Additional Code 3:	Not reported

EVAPCO WEST INC (Continued) **1000594320**

Additional Code 4:	Not reported
Additional Code 5:	Not reported
Shipment Date:	20030815
Creation Date:	7/29/2004 7:43:54
Receipt Date:	20030815
Manifest ID:	22665418
Trans EPA ID:	CAD982413262
Trans Name:	Not reported
Trans 2 EPA ID:	Not reported
Trans 2 Name:	Not reported
TSDF EPA ID:	CAD982446882
Trans Name:	Not reported
TSDF Alt EPA ID:	CAD982446882
TSDF Alt Name:	Not reported
Waste Code Description:	221 - Waste oil and mixed oil
RCRA Code:	Not reported
Meth Code:	H01 - Transfer Station
Quantity Tons:	0.38
Waste Quantity:	100
Quantity Unit:	G
Additional Code 1:	Not reported
Additional Code 2:	Not reported
Additional Code 3:	Not reported
Additional Code 4:	Not reported
Additional Code 5:	Not reported
Shipment Date:	20030716
Creation Date:	7/23/2004 9:16:48
Receipt Date:	20030716
Manifest ID:	22419972
Trans EPA ID:	CAD009452657
Trans Name:	Not reported
Trans 2 EPA ID:	Not reported
Trans 2 Name:	Not reported
TSDF EPA ID:	CAD009452657
Trans Name:	Not reported
TSDF Alt EPA ID:	CAD009452657
TSDF Alt Name:	Not reported
Waste Code Description:	461 - Paint sludge
RCRA Code:	D001
Meth Code:	R01 - Recycler
Quantity Tons:	0.298
Waste Quantity:	596
Quantity Unit:	P
Additional Code 1:	Not reported
Additional Code 2:	Not reported
Additional Code 3:	Not reported
Additional Code 4:	Not reported
Additional Code 5:	Not reported
Shipment Date:	20030716
Creation Date:	7/23/2004 9:16:48
Receipt Date:	20030716
Manifest ID:	22419972
Trans EPA ID:	CAD009452657
Trans Name:	Not reported

EVAPCO WEST INC (Continued) **1000594320**

Trans 2 EPA ID:	Not reported
Trans 2 Name:	Not reported
TSDF EPA ID:	CAD009452657
Trans Name:	Not reported
TSDF Alt EPA ID:	CAD009452657
TSDF Alt Name:	Not reported
Waste Code Description:	461 - Paint sludge
RCRA Code:	D001
Meth Code:	- Not reported
Quantity Tons:	Not reported
Waste Quantity:	Not reported
Quantity Unit:	Not reported
Additional Code 1:	Not reported
Additional Code 2:	Not reported
Additional Code 3:	Not reported
Additional Code 4:	Not reported
Additional Code 5:	Not reported
Shipment Date:	20030625
Creation Date:	7/22/2004 7:51:02
Receipt Date:	20030625
Manifest ID:	22665402
Trans EPA ID:	CAD982413262
Trans Name:	Not reported
Trans 2 EPA ID:	Not reported
Trans 2 Name:	Not reported
TSDF EPA ID:	CAD982446882
Trans Name:	Not reported
TSDF Alt EPA ID:	CAD982446882
TSDF Alt Name:	Not reported
Waste Code Description:	221 - Waste oil and mixed oil
RCRA Code:	Not reported
Meth Code:	H01 - Transfer Station
Quantity Tons:	0.855
Waste Quantity:	225
Quantity Unit:	G
Additional Code 1:	Not reported
Additional Code 2:	Not reported
Additional Code 3:	Not reported
Additional Code 4:	Not reported
Additional Code 5:	Not reported

Additional Info:

Year:	1996
Gen EPA ID:	CAD983581398
Shipment Date:	19961212
Creation Date:	5/21/1997 0:00:00
Receipt Date:	19961212
Manifest ID:	96700825
Trans EPA ID:	CAD009452657
Trans Name:	Not reported
Trans 2 EPA ID:	Not reported
Trans 2 Name:	Not reported
TSDF EPA ID:	CAD009452657
Trans Name:	Not reported
TSDF Alt EPA ID:	Not reported

EVAPCO WEST INC (Continued) **1000594320**

TSDF Alt Name:	Not reported
Waste Code Description:	181 - Other inorganic solid waste Organics
RCRA Code:	D001
Meth Code:	T03 - Treatment, Incineration
Quantity Tons:	0.08
Waste Quantity:	160
Quantity Unit:	P
Additional Code 1:	Not reported
Additional Code 2:	Not reported
Additional Code 3:	Not reported
Additional Code 4:	Not reported
Additional Code 5:	Not reported
Shipment Date:	19961212
Creation Date:	5/21/1997 0:00:00
Receipt Date:	19961212
Manifest ID:	96700825
Trans EPA ID:	CAD009452657
Trans Name:	Not reported
Trans 2 EPA ID:	Not reported
Trans 2 Name:	Not reported
TSDF EPA ID:	CAD009452657
Trans Name:	Not reported
TSDF Alt EPA ID:	Not reported
TSDF Alt Name:	Not reported
Waste Code Description:	352 - Other organic solids
RCRA Code:	D005
Meth Code:	T03 - Treatment, Incineration
Quantity Tons:	4.5175
Waste Quantity:	9035
Quantity Unit:	P
Additional Code 1:	Not reported
Additional Code 2:	Not reported
Additional Code 3:	Not reported
Additional Code 4:	Not reported
Additional Code 5:	Not reported
Shipment Date:	19961016
Creation Date:	5/20/1997 0:00:00
Receipt Date:	19961017
Manifest ID:	96352763
Trans EPA ID:	CAD009452657
Trans Name:	Not reported
Trans 2 EPA ID:	Not reported
Trans 2 Name:	Not reported
TSDF EPA ID:	CAD009452657
Trans Name:	Not reported
TSDF Alt EPA ID:	Not reported
TSDF Alt Name:	Not reported
Waste Code Description:	181 - Other inorganic solid waste Organics
RCRA Code:	D001
Meth Code:	T03 - Treatment, Incineration
Quantity Tons:	0.19
Waste Quantity:	380
Quantity Unit:	P
Additional Code 1:	Not reported
Additional Code 2:	Not reported

EVAPCO WEST INC (Continued) **1000594320**

Additional Code 3:	Not reported
Additional Code 4:	Not reported
Additional Code 5:	Not reported
Shipment Date:	19961016
Creation Date:	5/20/1997 0:00:00
Receipt Date:	19961017
Manifest ID:	96352763
Trans EPA ID:	CAD009452657
Trans Name:	Not reported
Trans 2 EPA ID:	Not reported
Trans 2 Name:	Not reported
TSDF EPA ID:	CAD009452657
Trans Name:	Not reported
TSDF Alt EPA ID:	Not reported
TSDF Alt Name:	Not reported
Waste Code Description:	352 - Other organic solids
RCRA Code:	D005
Meth Code:	R01 - Recycler
Quantity Tons:	1.4225
Waste Quantity:	2845
Quantity Unit:	P
Additional Code 1:	Not reported
Additional Code 2:	Not reported
Additional Code 3:	Not reported
Additional Code 4:	Not reported
Additional Code 5:	Not reported
Shipment Date:	19960730
Creation Date:	5/20/1997 0:00:00
Receipt Date:	19960731
Manifest ID:	95788590
Trans EPA ID:	CAD009452657
Trans Name:	Not reported
Trans 2 EPA ID:	Not reported
Trans 2 Name:	Not reported
TSDF EPA ID:	CAD009452657
Trans Name:	Not reported
TSDF Alt EPA ID:	Not reported
TSDF Alt Name:	Not reported
Waste Code Description:	181 - Other inorganic solid waste Organics
RCRA Code:	D001
Meth Code:	T03 - Treatment, Incineration
Quantity Tons:	0.175
Waste Quantity:	350
Quantity Unit:	P
Additional Code 1:	Not reported
Additional Code 2:	Not reported
Additional Code 3:	Not reported
Additional Code 4:	Not reported
Additional Code 5:	Not reported
Shipment Date:	19960730
Creation Date:	5/20/1997 0:00:00
Receipt Date:	19960731
Manifest ID:	95788590
Trans EPA ID:	CAD009452657

EVAPCO WEST INC (Continued) **1000594320**

Trans Name:	Not reported
Trans 2 EPA ID:	Not reported
Trans 2 Name:	Not reported
TSDF EPA ID:	CAD009452657
Trans Name:	Not reported
TSDF Alt EPA ID:	Not reported
TSDF Alt Name:	Not reported
Waste Code Description:	352 - Other organic solids
RCRA Code:	D005
Meth Code:	T03 - Treatment, Incineration
Quantity Tons:	0.725
Waste Quantity:	1450
Quantity Unit:	P
Additional Code 1:	Not reported
Additional Code 2:	Not reported
Additional Code 3:	Not reported
Additional Code 4:	Not reported
Additional Code 5:	Not reported
Shipment Date:	19960529
Creation Date:	5/30/1997 0:00:00
Receipt Date:	19960530
Manifest ID:	95789020
Trans EPA ID:	CAD009452657
Trans Name:	Not reported
Trans 2 EPA ID:	Not reported
Trans 2 Name:	Not reported
TSDF EPA ID:	CAD009452657
Trans Name:	Not reported
TSDF Alt EPA ID:	Not reported
TSDF Alt Name:	Not reported
Waste Code Description:	*** - Not reported
RCRA Code:	D001
Meth Code:	T03 - Treatment, Incineration
Quantity Tons:	0.2
Waste Quantity:	400
Quantity Unit:	P
Additional Code 1:	Not reported
Additional Code 2:	Not reported
Additional Code 3:	Not reported
Additional Code 4:	Not reported
Additional Code 5:	Not reported
Shipment Date:	19960529
Creation Date:	5/30/1997 0:00:00
Receipt Date:	19960530
Manifest ID:	95789020
Trans EPA ID:	CAD009452657
Trans Name:	Not reported
Trans 2 EPA ID:	Not reported
Trans 2 Name:	Not reported
TSDF EPA ID:	CAD009452657
Trans Name:	Not reported
TSDF Alt EPA ID:	Not reported
TSDF Alt Name:	Not reported
Waste Code Description:	352 - Other organic solids
RCRA Code:	D005

EVAPCO WEST INC (Continued) **1000594320**

Meth Code:	R01 - Recycler
Quantity Tons:	2.75
Waste Quantity:	5500
Quantity Unit:	P
Additional Code 1:	Not reported
Additional Code 2:	Not reported
Additional Code 3:	Not reported
Additional Code 4:	Not reported
Additional Code 5:	Not reported

Shipment Date:	19960228
Creation Date:	10/4/1996 0:00:00
Receipt Date:	19960228
Manifest ID:	96054556
Trans EPA ID:	CAD009452657
Trans Name:	Not reported
Trans 2 EPA ID:	Not reported
Trans 2 Name:	Not reported
TSDF EPA ID:	CAD009452657
Trans Name:	Not reported
TSDF Alt EPA ID:	Not reported
TSDF Alt Name:	Not reported
Waste Code Description:	181 - Other inorganic solid waste Organics
RCRA Code:	D001
Meth Code:	R01 - Recycler
Quantity Tons:	0.23
Waste Quantity:	460
Quantity Unit:	P
Additional Code 1:	Not reported
Additional Code 2:	Not reported
Additional Code 3:	Not reported
Additional Code 4:	Not reported
Additional Code 5:	Not reported

Shipment Date:	19960228
Creation Date:	10/4/1996 0:00:00
Receipt Date:	19960228
Manifest ID:	96054556
Trans EPA ID:	CAD009452657
Trans Name:	Not reported
Trans 2 EPA ID:	Not reported
Trans 2 Name:	Not reported
TSDF EPA ID:	CAD009452657
Trans Name:	Not reported
TSDF Alt EPA ID:	Not reported
TSDF Alt Name:	Not reported
Waste Code Description:	352 - Other organic solids
RCRA Code:	D005
Meth Code:	R01 - Recycler
Quantity Tons:	1.265
Waste Quantity:	2530
Quantity Unit:	P
Additional Code 1:	Not reported
Additional Code 2:	Not reported
Additional Code 3:	Not reported
Additional Code 4:	Not reported
Additional Code 5:	Not reported

EVAPCO WEST INC (Continued) **1000594320**

Additional Info:

Year:	1994
Gen EPA ID:	CAD983581398
Shipment Date:	19941108
Creation Date:	3/28/1996 0:00:00
Receipt Date:	19941109
Manifest ID:	92674863
Trans EPA ID:	CAD009452657
Trans Name:	Not reported
Trans 2 EPA ID:	Not reported
Trans 2 Name:	Not reported
TSDF EPA ID:	CAD009452657
Trans Name:	Not reported
TSDF Alt EPA ID:	CAD009452657
TSDF Alt Name:	Not reported
Waste Code Description:	352 - Other organic solids
RCRA Code:	D035
Meth Code:	R01 - Recycler
Quantity Tons:	1.6125
Waste Quantity:	3225
Quantity Unit:	P
Additional Code 1:	Not reported
Additional Code 2:	Not reported
Additional Code 3:	Not reported
Additional Code 4:	Not reported
Additional Code 5:	Not reported
Shipment Date:	19940913
Creation Date:	3/26/1996 0:00:00
Receipt Date:	19940913
Manifest ID:	92674862
Trans EPA ID:	CAD009452657
Trans Name:	Not reported
Trans 2 EPA ID:	Not reported
Trans 2 Name:	Not reported
TSDF EPA ID:	CAD009452657
Trans Name:	Not reported
TSDF Alt EPA ID:	CAD009452657
TSDF Alt Name:	Not reported
Waste Code Description:	352 - Other organic solids
RCRA Code:	D035
Meth Code:	R01 - Recycler
Quantity Tons:	1.6525
Waste Quantity:	3305
Quantity Unit:	P
Additional Code 1:	Not reported
Additional Code 2:	Not reported
Additional Code 3:	Not reported
Additional Code 4:	Not reported
Additional Code 5:	Not reported
Shipment Date:	19940712
Creation Date:	3/26/1996 0:00:00
Receipt Date:	19940712
Manifest ID:	92673599
Trans EPA ID:	CAD009452657

EVAPCO WEST INC (Continued) **1000594320**

Trans Name:	Not reported
Trans 2 EPA ID:	Not reported
Trans 2 Name:	Not reported
TSDF EPA ID:	CAD009452657
Trans Name:	Not reported
TSDF Alt EPA ID:	CAD009452657
TSDF Alt Name:	Not reported
Waste Code Description:	352 - Other organic solids
RCRA Code:	D035
Meth Code:	R01 - Recycler
Quantity Tons:	4.075
Waste Quantity:	8150
Quantity Unit:	P
Additional Code 1:	Not reported
Additional Code 2:	Not reported
Additional Code 3:	Not reported
Additional Code 4:	Not reported
Additional Code 5:	Not reported
Shipment Date:	19940510
Creation Date:	3/25/1996 0:00:00
Receipt Date:	19940510
Manifest ID:	91719634
Trans EPA ID:	CAD009452657
Trans Name:	Not reported
Trans 2 EPA ID:	Not reported
Trans 2 Name:	Not reported
TSDF EPA ID:	CAD009452657
Trans Name:	Not reported
TSDF Alt EPA ID:	CAD009452657
TSDF Alt Name:	Not reported
Waste Code Description:	352 - Other organic solids
RCRA Code:	D035
Meth Code:	D99 - Disposal, Other
Quantity Tons:	1.0975
Waste Quantity:	2195
Quantity Unit:	P
Additional Code 1:	Not reported
Additional Code 2:	Not reported
Additional Code 3:	Not reported
Additional Code 4:	Not reported
Additional Code 5:	Not reported
Shipment Date:	19940308
Creation Date:	10/5/1995 0:00:00
Receipt Date:	19940308
Manifest ID:	91719633
Trans EPA ID:	CAD009452657
Trans Name:	Not reported
Trans 2 EPA ID:	Not reported
Trans 2 Name:	Not reported
TSDF EPA ID:	CAD009452657
Trans Name:	Not reported
TSDF Alt EPA ID:	Not reported
TSDF Alt Name:	Not reported
Waste Code Description:	352 - Other organic solids
RCRA Code:	D035

EVAPCO WEST INC (Continued) **1000594320**

Meth Code:	D99 - Disposal, Other
Quantity Tons:	1.2175
Waste Quantity:	2435
Quantity Unit:	P
Additional Code 1:	Not reported
Additional Code 2:	Not reported
Additional Code 3:	Not reported
Additional Code 4:	Not reported
Additional Code 5:	Not reported

Additional Info:

Year:	2010
Gen EPA ID:	CAD983581398
Shipment Date:	20101213
Creation Date:	2/19/2011 18:30:18
Receipt Date:	20101216
Manifest ID:	005767964JJK
Trans EPA ID:	CAD982413262
Trans Name:	EVERGREEN ENVIRONMENTAL SERVICES
Trans 2 EPA ID:	Not reported
Trans 2 Name:	Not reported
TSDF EPA ID:	CAD980887418
Trans Name:	EVERGREEN OIL INC
TSDF Alt EPA ID:	Not reported
TSDF Alt Name:	Not reported
Waste Code Description:	181 - Other inorganic solid waste Organics
RCRA Code:	D010
Meth Code:	H141 - Storage, Bulking, And/Or Transfer Off Site--No Treatment/Reovery (H010-H129) Or (H131-H135)
Quantity Tons:	0.155
Waste Quantity:	310
Quantity Unit:	P
Additional Code 1:	D007
Additional Code 2:	D006
Additional Code 3:	D005
Additional Code 4:	D004
Additional Code 5:	Not reported
Shipment Date:	20101213
Creation Date:	2/19/2011 18:30:18
Receipt Date:	20101216
Manifest ID:	005767964JJK
Trans EPA ID:	CAD982413262
Trans Name:	EVERGREEN ENVIRONMENTAL SERVICES
Trans 2 EPA ID:	Not reported
Trans 2 Name:	Not reported
TSDF EPA ID:	CAD980887418
Trans Name:	EVERGREEN OIL INC
TSDF Alt EPA ID:	Not reported
TSDF Alt Name:	Not reported
Waste Code Description:	181 - Other inorganic solid waste Organics
RCRA Code:	Not reported
Meth Code:	H141 - Storage, Bulking, And/Or Transfer Off Site--No Treatment/Reovery (H010-H129) Or (H131-H135)
Quantity Tons:	0.0655
Waste Quantity:	131

EVAPCO WEST INC (Continued) **1000594320**

Quantity Unit:	P
Additional Code 1:	Not reported
Additional Code 2:	Not reported
Additional Code 3:	Not reported
Additional Code 4:	Not reported
Additional Code 5:	Not reported
Shipment Date:	20101213
Creation Date:	2/19/2011 18:30:18
Receipt Date:	20101216
Manifest ID:	005767964JJK
Trans EPA ID:	CAD982413262
Trans Name:	EVERGREEN ENVIRONMENTAL SERVICES
Trans 2 EPA ID:	Not reported
Trans 2 Name:	Not reported
TSDF EPA ID:	CAD980887418
Trans Name:	EVERGREEN OIL INC
TSDF Alt EPA ID:	Not reported
TSDF Alt Name:	Not reported
Waste Code Description:	352 - Other organic solids
RCRA Code:	F005
Meth Code:	H141 - Storage, Bulking, And/Or Transfer Off Site--No Treatment/Reovery (H010-H129) Or (H131-H135)
Quantity Tons:	0.077
Waste Quantity:	154
Quantity Unit:	P
Additional Code 1:	F003
Additional Code 2:	D008
Additional Code 3:	D001
Additional Code 4:	Not reported
Additional Code 5:	Not reported
Shipment Date:	20101108
Creation Date:	1/3/2011 18:31:25
Receipt Date:	20101112
Manifest ID:	003780699JJK
Trans EPA ID:	CAD982413262
Trans Name:	EVERGREEN ENVIRONMENTAL SERVICES
Trans 2 EPA ID:	Not reported
Trans 2 Name:	Not reported
TSDF EPA ID:	CAD980887418
Trans Name:	EVERGREEN OIL INC
TSDF Alt EPA ID:	Not reported
TSDF Alt Name:	Not reported
Waste Code Description:	181 - Other inorganic solid waste Organics
RCRA Code:	D001
Meth Code:	H141 - Storage, Bulking, And/Or Transfer Off Site--No Treatment/Reovery (H010-H129) Or (H131-H135)
Quantity Tons:	0.144
Waste Quantity:	288
Quantity Unit:	P
Additional Code 1:	Not reported
Additional Code 2:	Not reported
Additional Code 3:	Not reported
Additional Code 4:	Not reported
Additional Code 5:	Not reported

EVAPCO WEST INC (Continued) **1000594320**

Shipment Date:	20101108
Creation Date:	1/3/2011 18:31:25
Receipt Date:	20101112
Manifest ID:	003780699JJK
Trans EPA ID:	CAD982413262
Trans Name:	EVERGREEN ENVIRONMENTAL SERVICES
Trans 2 EPA ID:	Not reported
Trans 2 Name:	Not reported
TSDF EPA ID:	CAD980887418
Trans Name:	EVERGREEN OIL INC
TSDF Alt EPA ID:	Not reported
TSDF Alt Name:	Not reported
Waste Code Description:	214 - Unspecified solvent mixture
RCRA Code:	F005
Meth Code:	H141 - Storage, Bulking, And/Or Transfer Off Site--No Treatment/Reovery (H010-H129) Or (H131-H135)
Quantity Tons:	0.075
Waste Quantity:	150
Quantity Unit:	P
Additional Code 1:	F003
Additional Code 2:	D001
Additional Code 3:	Not reported
Additional Code 4:	Not reported
Additional Code 5:	Not reported

Shipment Date:	20101108
Creation Date:	1/3/2011 18:31:25
Receipt Date:	20101112
Manifest ID:	003780699JJK
Trans EPA ID:	CAD982413262
Trans Name:	EVERGREEN ENVIRONMENTAL SERVICES
Trans 2 EPA ID:	Not reported
Trans 2 Name:	Not reported
TSDF EPA ID:	CAD980887418
Trans Name:	EVERGREEN OIL INC
TSDF Alt EPA ID:	Not reported
TSDF Alt Name:	Not reported
Waste Code Description:	352 - Other organic solids
RCRA Code:	F005
Meth Code:	H141 - Storage, Bulking, And/Or Transfer Off Site--No Treatment/Reovery (H010-H129) Or (H131-H135)
Quantity Tons:	0.0435
Waste Quantity:	87
Quantity Unit:	P
Additional Code 1:	F003
Additional Code 2:	D008
Additional Code 3:	D001
Additional Code 4:	Not reported
Additional Code 5:	Not reported

Shipment Date:	20101108
Creation Date:	1/3/2011 18:31:25
Receipt Date:	20101112
Manifest ID:	003780699JJK
Trans EPA ID:	CAD982413262
Trans Name:	EVERGREEN ENVIRONMENTAL SERVICES
Trans 2 EPA ID:	Not reported

EVAPCO WEST INC (Continued) **1000594320**

Trans 2 Name:	Not reported
TSDF EPA ID:	CAD980887418
Trans Name:	EVERGREEN OIL INC
TSDF Alt EPA ID:	Not reported
TSDF Alt Name:	Not reported
Waste Code Description:	352 - Other organic solids
RCRA Code:	F005
Meth Code:	H141 - Storage, Bulking, And/Or Transfer Off Site--No Treatment/Reovery (H010-H129) Or (H131-H135)
Quantity Tons:	0.0925
Waste Quantity:	185
Quantity Unit:	P
Additional Code 1:	F003
Additional Code 2:	D008
Additional Code 3:	D001
Additional Code 4:	Not reported
Additional Code 5:	Not reported
Shipment Date:	20101015
Creation Date:	12/30/2010 18:30:37
Receipt Date:	20101015
Manifest ID:	004263024JJK
Trans EPA ID:	CAD982413262
Trans Name:	EVERGREEN ENVIRONMENTAL SERVICES
Trans 2 EPA ID:	Not reported
Trans 2 Name:	Not reported
TSDF EPA ID:	CAD982446882
Trans Name:	EVERGREEN OIL INC - FRESNO
TSDF Alt EPA ID:	Not reported
TSDF Alt Name:	Not reported
Waste Code Description:	223 - Unspecified oil-containing waste
RCRA Code:	Not reported
Meth Code:	H141 - Storage, Bulking, And/Or Transfer Off Site--No Treatment/Reovery (H010-H129) Or (H131-H135)
Quantity Tons:	1.251
Waste Quantity:	300
Quantity Unit:	G
Additional Code 1:	Not reported
Additional Code 2:	Not reported
Additional Code 3:	Not reported
Additional Code 4:	Not reported
Additional Code 5:	Not reported
Shipment Date:	20101008
Creation Date:	1/3/2011 18:30:39
Receipt Date:	20101015
Manifest ID:	005767791JJK
Trans EPA ID:	CAD982413262
Trans Name:	EVERGREEN ENVIRONMENTAL SERVICES
Trans 2 EPA ID:	Not reported
Trans 2 Name:	Not reported
TSDF EPA ID:	CAD980887418
Trans Name:	EVERGREEN OIL INC
TSDF Alt EPA ID:	Not reported
TSDF Alt Name:	Not reported
Waste Code Description:	181 - Other inorganic solid waste Organics
RCRA Code:	D010

EVAPCO WEST INC (Continued) **1000594320**

Meth Code:	H141 - Storage, Bulking, And/Or Transfer Off Site--No Treatment/Reovery (H010-H129) Or (H131-H135)
Quantity Tons:	0.225
Waste Quantity:	450
Quantity Unit:	P
Additional Code 1:	D007
Additional Code 2:	D006
Additional Code 3:	D005
Additional Code 4:	D004
Additional Code 5:	Not reported
Shipment Date:	20101008
Creation Date:	1/3/2011 18:30:39
Receipt Date:	20101015
Manifest ID:	005767791JJK
Trans EPA ID:	CAD982413262
Trans Name:	EVERGREEN ENVIRONMENTAL SERVICES
Trans 2 EPA ID:	Not reported
Trans 2 Name:	Not reported
TSDF EPA ID:	CAD980887418
Trans Name:	EVERGREEN OIL INC
TSDF Alt EPA ID:	Not reported
TSDF Alt Name:	Not reported
Waste Code Description:	214 - Unspecified solvent mixture
RCRA Code:	F005
Meth Code:	H141 - Storage, Bulking, And/Or Transfer Off Site--No Treatment/Reovery (H010-H129) Or (H131-H135)
Quantity Tons:	0.036
Waste Quantity:	10
Quantity Unit:	G
Additional Code 1:	F003
Additional Code 2:	D001
Additional Code 3:	Not reported
Additional Code 4:	Not reported
Additional Code 5:	Not reported

Additional Info:

Year:	2005
Gen EPA ID:	CAD983581398
Shipment Date:	20051122
Creation Date:	1/2/2007 18:30:32
Receipt Date:	20051122
Manifest ID:	22676784
Trans EPA ID:	CAD982413262
Trans Name:	EVERGREEN ENVIRONMENTAL SERVICES
Trans 2 EPA ID:	Not reported
Trans 2 Name:	Not reported
TSDF EPA ID:	CAD982446882
Trans Name:	EVERGREEN ENVIRONMENTAL SERVICES
TSDF Alt EPA ID:	CAD982446882
TSDF Alt Name:	Not reported
Waste Code Description:	221 - Waste oil and mixed oil
RCRA Code:	Not reported
Meth Code:	H01 - Transfer Station
Quantity Tons:	1.33
Waste Quantity:	350

EVAPCO WEST INC (Continued) **1000594320**

Quantity Unit:	G
Additional Code 1:	Not reported
Additional Code 2:	Not reported
Additional Code 3:	Not reported
Additional Code 4:	Not reported
Additional Code 5:	Not reported
Shipment Date:	20051109
Creation Date:	3/14/2006 16:14:03
Receipt Date:	Not reported
Manifest ID:	24343463
Trans EPA ID:	CAD982413262
Trans Name:	EVERGREEN ENVIRONMENTAL SERVICES
Trans 2 EPA ID:	CAD063547996
Trans 2 Name:	PHILIP TRANSPORATION & REMEDIATION INC
TSDF EPA ID:	WAD991281767
Trans Name:	BURLINGTON ENVIRONMENTAL INC
TSDF Alt EPA ID:	Not reported
TSDF Alt Name:	Not reported
Waste Code Description:	223 - Unspecified oil-containing waste
RCRA Code:	Not reported
Meth Code:	- Not reported
Quantity Tons:	0.125
Waste Quantity:	250
Quantity Unit:	P
Additional Code 1:	Not reported
Additional Code 2:	Not reported
Additional Code 3:	Not reported
Additional Code 4:	Not reported
Additional Code 5:	Not reported
Shipment Date:	20051103
Creation Date:	3/14/2007 18:30:14
Receipt Date:	20051108
Manifest ID:	24699904
Trans EPA ID:	CAD009452657
Trans Name:	ROMIC ENVIRONMENTAL TECH
Trans 2 EPA ID:	Not reported
Trans 2 Name:	Not reported
TSDF EPA ID:	CAD009452657
Trans Name:	ROMIC ENVIRONMENTAL TECH
TSDF Alt EPA ID:	CAD009452657
TSDF Alt Name:	Not reported
Waste Code Description:	213 - Hydrocarbon solvents (benzene, hexane, Stoddard, etc.
RCRA Code:	D001
Meth Code:	R01 - Recycler
Quantity Tons:	0.1
Waste Quantity:	200
Quantity Unit:	P
Additional Code 1:	Not reported
Additional Code 2:	Not reported
Additional Code 3:	Not reported
Additional Code 4:	Not reported
Additional Code 5:	Not reported
Shipment Date:	20051018
Creation Date:	5/24/2006 18:32:16

EVAPCO WEST INC (Continued) **1000594320**

Receipt Date:	20051021
Manifest ID:	24699773
Trans EPA ID:	CAD009452657
Trans Name:	ROMIC ENVIRONMENTAL TECH
Trans 2 EPA ID:	Not reported
Trans 2 Name:	Not reported
TSDF EPA ID:	CAD009452657
Trans Name:	ROMIC ENVIRONMENTAL TECH
TSDF Alt EPA ID:	CAD009452657
TSDF Alt Name:	Not reported
Waste Code Description:	461 - Paint sludge
RCRA Code:	D001
Meth Code:	T03 - Treatment, Incineration
Quantity Tons:	0.174
Waste Quantity:	348
Quantity Unit:	P
Additional Code 1:	Not reported
Additional Code 2:	Not reported
Additional Code 3:	Not reported
Additional Code 4:	Not reported
Additional Code 5:	Not reported

Shipment Date:	20051018
Creation Date:	5/24/2006 18:32:16
Receipt Date:	20051021
Manifest ID:	24699773
Trans EPA ID:	CAD009452657
Trans Name:	ROMIC ENVIRONMENTAL TECH
Trans 2 EPA ID:	Not reported
Trans 2 Name:	Not reported
TSDF EPA ID:	CAD009452657
Trans Name:	ROMIC ENVIRONMENTAL TECH
TSDF Alt EPA ID:	CAD009452657
TSDF Alt Name:	Not reported
Waste Code Description:	181 - Other inorganic solid waste Organics
RCRA Code:	D001
Meth Code:	T03 - Treatment, Incineration
Quantity Tons:	0.075
Waste Quantity:	150
Quantity Unit:	P
Additional Code 1:	Not reported
Additional Code 2:	Not reported
Additional Code 3:	Not reported
Additional Code 4:	Not reported
Additional Code 5:	Not reported

Shipment Date:	20050920
Creation Date:	1/18/2006 10:22:44
Receipt Date:	20050920
Manifest ID:	22665069
Trans EPA ID:	CAD982413262
Trans Name:	EVERGREEN ENVIRONMENTAL SERVICES
Trans 2 EPA ID:	Not reported
Trans 2 Name:	Not reported
TSDF EPA ID:	CAD982446882
Trans Name:	EVERGREEN ENVIRONMENTAL SERVICES
TSDF Alt EPA ID:	CAD982446882

EVAPCO WEST INC (Continued) **1000594320**

TSDF Alt Name:	Not reported
Waste Code Description:	221 - Waste oil and mixed oil
RCRA Code:	Not reported
Meth Code:	H01 - Transfer Station
Quantity Tons:	0.95
Waste Quantity:	250
Quantity Unit:	G
Additional Code 1:	Not reported
Additional Code 2:	Not reported
Additional Code 3:	Not reported
Additional Code 4:	Not reported
Additional Code 5:	Not reported
Shipment Date:	20050810
Creation Date:	4/13/2006 18:46:51
Receipt Date:	20050810
Manifest ID:	24697057
Trans EPA ID:	CAD009452657
Trans Name:	ROMIC ENVIRONMENTAL TECH
Trans 2 EPA ID:	Not reported
Trans 2 Name:	Not reported
TSDF EPA ID:	CAD009452657
Trans Name:	ROMIC ENVIRONMENTAL TECH
TSDF Alt EPA ID:	CAD009452657
TSDF Alt Name:	Not reported
Waste Code Description:	461 - Paint sludge
RCRA Code:	D001
Meth Code:	T03 - Treatment, Incineration
Quantity Tons:	0.164
Waste Quantity:	328
Quantity Unit:	P
Additional Code 1:	Not reported
Additional Code 2:	Not reported
Additional Code 3:	Not reported
Additional Code 4:	Not reported
Additional Code 5:	Not reported
Shipment Date:	20050804
Creation Date:	4/13/2006 18:46:51
Receipt Date:	20050804
Manifest ID:	23796820
Trans EPA ID:	CAD982413262
Trans Name:	EVERGREEN ENVIRONMENTAL SERVICES
Trans 2 EPA ID:	Not reported
Trans 2 Name:	Not reported
TSDF EPA ID:	CAD982446882
Trans Name:	EVERGREEN ENVIRONMENTAL SERVICES
TSDF Alt EPA ID:	CAD982446882
TSDF Alt Name:	Not reported
Waste Code Description:	221 - Waste oil and mixed oil
RCRA Code:	Not reported
Meth Code:	H01 - Transfer Station
Quantity Tons:	0.646
Waste Quantity:	170
Quantity Unit:	G
Additional Code 1:	Not reported
Additional Code 2:	Not reported

EVAPCO WEST INC (Continued) **1000594320**

Additional Code 3:	Not reported
Additional Code 4:	Not reported
Additional Code 5:	Not reported
Shipment Date:	20050803
Creation Date:	3/10/2006 10:49:15
Receipt Date:	20050902
Manifest ID:	24324695
Trans EPA ID:	CAD982413262
Trans Name:	EVERGREEN ENVIRONMENTAL SERVICES
Trans 2 EPA ID:	CAD063547996
Trans 2 Name:	PHILIP TRANSPORATION & REMEDIATION INC
TSDF EPA ID:	WAD991281767
Trans Name:	BURLINGTON ENVIRONMENTAL INC
TSDF Alt EPA ID:	Not reported
TSDF Alt Name:	Not reported
Waste Code Description:	223 - Unspecified oil-containing waste
RCRA Code:	Not reported
Meth Code:	D80 - Disposal, Land Fill
Quantity Tons:	0.125
Waste Quantity:	250
Quantity Unit:	P
Additional Code 1:	Not reported
Additional Code 2:	Not reported
Additional Code 3:	Not reported
Additional Code 4:	Not reported
Additional Code 5:	Not reported
Shipment Date:	20050801
Creation Date:	10/28/2005 18:30:54
Receipt Date:	20050801
Manifest ID:	23803177
Trans EPA ID:	CAD982413262
Trans Name:	EVERGREEN ENVIRONMENTAL SERVICES
Trans 2 EPA ID:	Not reported
Trans 2 Name:	Not reported
TSDF EPA ID:	CAD982446882
Trans Name:	EVERGREEN ENVIRONMENTAL SERVICES
TSDF Alt EPA ID:	CAD982446882
TSDF Alt Name:	Not reported
Waste Code Description:	221 - Waste oil and mixed oil
RCRA Code:	Not reported
Meth Code:	H01 - Transfer Station
Quantity Tons:	0.95
Waste Quantity:	250
Quantity Unit:	G
Additional Code 1:	Not reported
Additional Code 2:	Not reported
Additional Code 3:	Not reported
Additional Code 4:	Not reported
Additional Code 5:	Not reported

Additional Info:

Year:	2000
Gen EPA ID:	CAD983581398
Shipment Date:	20001025

EVAPCO WEST INC (Continued) **1000594320**

Creation Date:	1/24/2001 0:00:00
Receipt Date:	20001114
Manifest ID:	20112905
Trans EPA ID:	CAD982413262
Trans Name:	Not reported
Trans 2 EPA ID:	SCR000074591
Trans 2 Name:	Not reported
TSDF EPA ID:	CAD059494310
Trans Name:	Not reported
TSDF Alt EPA ID:	CAD059494310
TSDF Alt Name:	Not reported
Waste Code Description:	223 - Unspecified oil-containing waste
RCRA Code:	Not reported
Meth Code:	H01 - Transfer Station
Quantity Tons:	0.25
Waste Quantity:	500
Quantity Unit:	P
Additional Code 1:	Not reported
Additional Code 2:	Not reported
Additional Code 3:	Not reported
Additional Code 4:	Not reported
Additional Code 5:	Not reported

Shipment Date:	20000927
Creation Date:	12/8/2000 0:00:00
Receipt Date:	20001002
Manifest ID:	20311726
Trans EPA ID:	CAD009452657
Trans Name:	Not reported
Trans 2 EPA ID:	Not reported
Trans 2 Name:	Not reported
TSDF EPA ID:	CAD009452657
Trans Name:	Not reported
TSDF Alt EPA ID:	CAD009452657
TSDF Alt Name:	Not reported
Waste Code Description:	461 - Paint sludge
RCRA Code:	D001
Meth Code:	T03 - Treatment, Incineration
Quantity Tons:	1.1
Waste Quantity:	2200
Quantity Unit:	P
Additional Code 1:	Not reported
Additional Code 2:	Not reported
Additional Code 3:	Not reported
Additional Code 4:	Not reported
Additional Code 5:	Not reported

Shipment Date:	20000927
Creation Date:	12/8/2000 0:00:00
Receipt Date:	20001002
Manifest ID:	20311726
Trans EPA ID:	CAD009452657
Trans Name:	Not reported
Trans 2 EPA ID:	Not reported
Trans 2 Name:	Not reported
TSDF EPA ID:	CAD009452657
Trans Name:	Not reported

EVAPCO WEST INC (Continued) **1000594320**

TSDF Alt EPA ID:	CAD009452657
TSDF Alt Name:	Not reported
Waste Code Description:	181 - Other inorganic solid waste Organics
RCRA Code:	D001
Meth Code:	T03 - Treatment, Incineration
Quantity Tons:	0.8428
Waste Quantity:	1
Quantity Unit:	Y
Additional Code 1:	Not reported
Additional Code 2:	Not reported
Additional Code 3:	Not reported
Additional Code 4:	Not reported
Additional Code 5:	Not reported
Shipment Date:	20000922
Creation Date:	12/13/2000 0:00:00
Receipt Date:	20000929
Manifest ID:	20112917
Trans EPA ID:	CAD982413262
Trans Name:	Not reported
Trans 2 EPA ID:	SCR000074591
Trans 2 Name:	Not reported
TSDF EPA ID:	CAD059494310
Trans Name:	Not reported
TSDF Alt EPA ID:	CAD059494310
TSDF Alt Name:	Not reported
Waste Code Description:	223 - Unspecified oil-containing waste
RCRA Code:	Not reported
Meth Code:	H01 - Transfer Station
Quantity Tons:	0.5
Waste Quantity:	1000
Quantity Unit:	P
Additional Code 1:	Not reported
Additional Code 2:	Not reported
Additional Code 3:	Not reported
Additional Code 4:	Not reported
Additional Code 5:	Not reported
Shipment Date:	20000811
Creation Date:	9/25/2000 0:00:00
Receipt Date:	20000811
Manifest ID:	99464690
Trans EPA ID:	CAD982413262
Trans Name:	Not reported
Trans 2 EPA ID:	Not reported
Trans 2 Name:	Not reported
TSDF EPA ID:	CAD982446882
Trans Name:	Not reported
TSDF Alt EPA ID:	CAD982446882
TSDF Alt Name:	Not reported
Waste Code Description:	221 - Waste oil and mixed oil
RCRA Code:	Not reported
Meth Code:	H01 - Transfer Station
Quantity Tons:	1.33
Waste Quantity:	350
Quantity Unit:	G
Additional Code 1:	Not reported

EVAPCO WEST INC (Continued) **1000594320**

Additional Code 2:	Not reported
Additional Code 3:	Not reported
Additional Code 4:	Not reported
Additional Code 5:	Not reported
Shipment Date:	20000802
Creation Date:	10/30/2000 0:00:00
Receipt Date:	20000825
Manifest ID:	20112962
Trans EPA ID:	CAD982413262
Trans Name:	Not reported
Trans 2 EPA ID:	SCR000074591
Trans 2 Name:	Not reported
TSDF EPA ID:	CAD059494310
Trans Name:	Not reported
TSDF Alt EPA ID:	CAD059494310
TSDF Alt Name:	Not reported
Waste Code Description:	223 - Unspecified oil-containing waste
RCRA Code:	Not reported
Meth Code:	H01 - Transfer Station
Quantity Tons:	0.25
Waste Quantity:	500
Quantity Unit:	P
Additional Code 1:	Not reported
Additional Code 2:	Not reported
Additional Code 3:	Not reported
Additional Code 4:	Not reported
Additional Code 5:	Not reported
Shipment Date:	20000726
Creation Date:	9/11/2000 0:00:00
Receipt Date:	20000727
Manifest ID:	20207324
Trans EPA ID:	CAD009452657
Trans Name:	Not reported
Trans 2 EPA ID:	Not reported
Trans 2 Name:	Not reported
TSDF EPA ID:	CAD009452657
Trans Name:	Not reported
TSDF Alt EPA ID:	CAD009452657
TSDF Alt Name:	Not reported
Waste Code Description:	461 - Paint sludge
RCRA Code:	D001
Meth Code:	R01 - Recycler
Quantity Tons:	0.1875
Waste Quantity:	375
Quantity Unit:	P
Additional Code 1:	Not reported
Additional Code 2:	Not reported
Additional Code 3:	Not reported
Additional Code 4:	Not reported
Additional Code 5:	Not reported
Shipment Date:	20000524
Creation Date:	7/12/2000 0:00:00
Receipt Date:	20000526
Manifest ID:	20067546

EVAPCO WEST INC (Continued) **1000594320**

Trans EPA ID:	CAD009452657
Trans Name:	Not reported
Trans 2 EPA ID:	Not reported
Trans 2 Name:	Not reported
TSDF EPA ID:	CAD009452657
Trans Name:	Not reported
TSDF Alt EPA ID:	CAD009452657
TSDF Alt Name:	Not reported
Waste Code Description:	461 - Paint sludge
RCRA Code:	D001
Meth Code:	- Not reported
Quantity Tons:	0.45
Waste Quantity:	900
Quantity Unit:	P
Additional Code 1:	Not reported
Additional Code 2:	Not reported
Additional Code 3:	Not reported
Additional Code 4:	Not reported
Additional Code 5:	Not reported
Shipment Date:	20000508
Creation Date:	8/2/2000 0:00:00
Receipt Date:	20000526
Manifest ID:	99471848
Trans EPA ID:	CAD982413262
Trans Name:	Not reported
Trans 2 EPA ID:	SCR000074591
Trans 2 Name:	Not reported
TSDF EPA ID:	CAD059494310
Trans Name:	Not reported
TSDF Alt EPA ID:	CAD059494310
TSDF Alt Name:	Not reported
Waste Code Description:	223 - Unspecified oil-containing waste
RCRA Code:	Not reported
Meth Code:	H01 - Transfer Station
Quantity Tons:	0.125
Waste Quantity:	250
Quantity Unit:	P
Additional Code 1:	Not reported
Additional Code 2:	Not reported
Additional Code 3:	Not reported
Additional Code 4:	Not reported
Additional Code 5:	Not reported
Shipment Date:	20000317
Creation Date:	5/23/2000 0:00:00
Receipt Date:	20000317
Manifest ID:	99478593
Trans EPA ID:	CAD982413262
Trans Name:	Not reported
Trans 2 EPA ID:	Not reported
Trans 2 Name:	Not reported
TSDF EPA ID:	CAD982446882
Trans Name:	Not reported
TSDF Alt EPA ID:	CAD982446882
TSDF Alt Name:	Not reported
Waste Code Description:	221 - Waste oil and mixed oil

EVAPCO WEST INC (Continued) **1000594320**

RCRA Code:	Not reported
Meth Code:	H01 - Transfer Station
Quantity Tons:	0.874
Waste Quantity:	230
Quantity Unit:	G
Additional Code 1:	Not reported
Additional Code 2:	Not reported
Additional Code 3:	Not reported
Additional Code 4:	Not reported
Additional Code 5:	Not reported

Additional Info:

Year:	2001
Gen EPA ID:	CAD983581398
Shipment Date:	20011212
Creation Date:	2/13/2002 0:00:00
Receipt Date:	20011212
Manifest ID:	21679270
Trans EPA ID:	CAD009452657
Trans Name:	Not reported
Trans 2 EPA ID:	Not reported
Trans 2 Name:	Not reported
TSDF EPA ID:	CAD009452657
Trans Name:	Not reported
TSDF Alt EPA ID:	Not reported
TSDF Alt Name:	Not reported
Waste Code Description:	181 - Other inorganic solid waste Organics
RCRA Code:	D001
Meth Code:	T03 - Treatment, Incineration
Quantity Tons:	0.15
Waste Quantity:	300
Quantity Unit:	P
Additional Code 1:	Not reported
Additional Code 2:	Not reported
Additional Code 3:	Not reported
Additional Code 4:	Not reported
Additional Code 5:	Not reported
Shipment Date:	20011212
Creation Date:	2/13/2002 0:00:00
Receipt Date:	20011212
Manifest ID:	21679270
Trans EPA ID:	CAD009452657
Trans Name:	Not reported
Trans 2 EPA ID:	Not reported
Trans 2 Name:	Not reported
TSDF EPA ID:	CAD009452657
Trans Name:	Not reported
TSDF Alt EPA ID:	Not reported
TSDF Alt Name:	Not reported
Waste Code Description:	281 - Adhesives
RCRA Code:	Not reported
Meth Code:	R01 - Recycler
Quantity Tons:	0.2293
Waste Quantity:	55
Quantity Unit:	G

EVAPCO WEST INC (Continued) **1000594320**

Additional Code 1:	Not reported
Additional Code 2:	Not reported
Additional Code 3:	Not reported
Additional Code 4:	Not reported
Additional Code 5:	Not reported
Shipment Date:	20011207
Creation Date:	2/20/2002 0:00:00
Receipt Date:	20011221
Manifest ID:	20843029
Trans EPA ID:	CAD982413262
Trans Name:	Not reported
Trans 2 EPA ID:	SCR000074591
Trans 2 Name:	Not reported
TSDF EPA ID:	CAD059494310
Trans Name:	Not reported
TSDF Alt EPA ID:	CAD059494310
TSDF Alt Name:	Not reported
Waste Code Description:	223 - Unspecified oil-containing waste
RCRA Code:	Not reported
Meth Code:	H01 - Transfer Station
Quantity Tons:	0.5
Waste Quantity:	1000
Quantity Unit:	P
Additional Code 1:	Not reported
Additional Code 2:	Not reported
Additional Code 3:	Not reported
Additional Code 4:	Not reported
Additional Code 5:	Not reported
Shipment Date:	20011017
Creation Date:	1/16/2002 0:00:00
Receipt Date:	20011018
Manifest ID:	21380834
Trans EPA ID:	CAD009452657
Trans Name:	Not reported
Trans 2 EPA ID:	Not reported
Trans 2 Name:	Not reported
TSDF EPA ID:	CAD009452657
Trans Name:	Not reported
TSDF Alt EPA ID:	CAD009452657
TSDF Alt Name:	Not reported
Waste Code Description:	461 - Paint sludge
RCRA Code:	D001
Meth Code:	R01 - Recycler
Quantity Tons:	0.475
Waste Quantity:	950
Quantity Unit:	P
Additional Code 1:	Not reported
Additional Code 2:	Not reported
Additional Code 3:	Not reported
Additional Code 4:	Not reported
Additional Code 5:	Not reported
Shipment Date:	20011001
Creation Date:	1/16/2002 0:00:00
Receipt Date:	20011012

EVAPCO WEST INC (Continued) **1000594320**

Manifest ID:	20844819
Trans EPA ID:	CAD982413262
Trans Name:	Not reported
Trans 2 EPA ID:	SCR000074591
Trans 2 Name:	Not reported
TSDF EPA ID:	CAD059494310
Trans Name:	Not reported
TSDF Alt EPA ID:	Not reported
TSDF Alt Name:	Not reported
Waste Code Description:	223 - Unspecified oil-containing waste
RCRA Code:	Not reported
Meth Code:	H01 - Transfer Station
Quantity Tons:	0.25
Waste Quantity:	500
Quantity Unit:	P
Additional Code 1:	Not reported
Additional Code 2:	Not reported
Additional Code 3:	Not reported
Additional Code 4:	Not reported
Additional Code 5:	Not reported
Shipment Date:	20010831
Creation Date:	10/23/2001 0:00:00
Receipt Date:	20010831
Manifest ID:	20804714
Trans EPA ID:	CAD982413262
Trans Name:	Not reported
Trans 2 EPA ID:	Not reported
Trans 2 Name:	Not reported
TSDF EPA ID:	CAD982446882
Trans Name:	Not reported
TSDF Alt EPA ID:	Not reported
TSDF Alt Name:	Not reported
Waste Code Description:	221 - Waste oil and mixed oil
RCRA Code:	Not reported
Meth Code:	H01 - Transfer Station
Quantity Tons:	1.045
Waste Quantity:	275
Quantity Unit:	G
Additional Code 1:	Not reported
Additional Code 2:	Not reported
Additional Code 3:	Not reported
Additional Code 4:	Not reported
Additional Code 5:	Not reported
Shipment Date:	20010530
Creation Date:	7/30/2001 0:00:00
Receipt Date:	20010531
Manifest ID:	20309671
Trans EPA ID:	CAD009452657
Trans Name:	Not reported
Trans 2 EPA ID:	Not reported
Trans 2 Name:	Not reported
TSDF EPA ID:	CAD009452657
Trans Name:	Not reported
TSDF Alt EPA ID:	Not reported
TSDF Alt Name:	Not reported

EVAPCO WEST INC (Continued) **1000594320**

Waste Code Description:	461 - Paint sludge
RCRA Code:	D001
Meth Code:	R01 - Recycler
Quantity Tons:	0.245
Waste Quantity:	490
Quantity Unit:	P
Additional Code 1:	Not reported
Additional Code 2:	Not reported
Additional Code 3:	Not reported
Additional Code 4:	Not reported
Additional Code 5:	Not reported

Shipment Date:	20010502
Creation Date:	7/30/2001 0:00:00
Receipt Date:	20010515
Manifest ID:	20118006
Trans EPA ID:	CAD982413262
Trans Name:	Not reported
Trans 2 EPA ID:	SCR000074591
Trans 2 Name:	Not reported
TSDF EPA ID:	CAD059494310
Trans Name:	Not reported
TSDF Alt EPA ID:	CAD059494310
TSDF Alt Name:	Not reported
Waste Code Description:	223 - Unspecified oil-containing waste
RCRA Code:	Not reported
Meth Code:	H01 - Transfer Station
Quantity Tons:	0.4
Waste Quantity:	800
Quantity Unit:	P
Additional Code 1:	Not reported
Additional Code 2:	Not reported
Additional Code 3:	Not reported
Additional Code 4:	Not reported
Additional Code 5:	Not reported

Shipment Date:	20010228
Creation Date:	4/30/2001 0:00:00
Receipt Date:	20010301
Manifest ID:	20305055
Trans EPA ID:	CAD009452657
Trans Name:	Not reported
Trans 2 EPA ID:	Not reported
Trans 2 Name:	Not reported
TSDF EPA ID:	CAD009452657
Trans Name:	Not reported
TSDF Alt EPA ID:	CAD009452657
TSDF Alt Name:	Not reported
Waste Code Description:	461 - Paint sludge
RCRA Code:	D001
Meth Code:	R01 - Recycler
Quantity Tons:	0.49
Waste Quantity:	980
Quantity Unit:	P
Additional Code 1:	Not reported
Additional Code 2:	Not reported
Additional Code 3:	Not reported

EVAPCO WEST INC (Continued) **1000594320**

Additional Code 4:	Not reported
Additional Code 5:	Not reported
Shipment Date:	20010223
Creation Date:	4/30/2001 0:00:00
Receipt Date:	20010223
Manifest ID:	99896226
Trans EPA ID:	CAD982413262
Trans Name:	Not reported
Trans 2 EPA ID:	Not reported
Trans 2 Name:	Not reported
TSDF EPA ID:	CAD982446882
Trans Name:	Not reported
TSDF Alt EPA ID:	CAD982446882
TSDF Alt Name:	Not reported
Waste Code Description:	221 - Waste oil and mixed oil
RCRA Code:	Not reported
Meth Code:	H01 - Transfer Station
Quantity Tons:	1.71
Waste Quantity:	450
Quantity Unit:	G
Additional Code 1:	Not reported
Additional Code 2:	Not reported
Additional Code 3:	Not reported
Additional Code 4:	Not reported
Additional Code 5:	Not reported

Additional Info:

Year:	1999
Gen EPA ID:	CAD983581398
Shipment Date:	19991216
Creation Date:	3/7/2000 0:00:00
Receipt Date:	19991216
Manifest ID:	99755707
Trans EPA ID:	CAD009452657
Trans Name:	Not reported
Trans 2 EPA ID:	Not reported
Trans 2 Name:	Not reported
TSDF EPA ID:	CAD009452657
Trans Name:	Not reported
TSDF Alt EPA ID:	CAD009452657
TSDF Alt Name:	Not reported
Waste Code Description:	181 - Other inorganic solid waste Organics
RCRA Code:	D001
Meth Code:	T03 - Treatment, Incineration
Quantity Tons:	0.3
Waste Quantity:	600
Quantity Unit:	P
Additional Code 1:	Not reported
Additional Code 2:	Not reported
Additional Code 3:	Not reported
Additional Code 4:	Not reported
Additional Code 5:	Not reported
Shipment Date:	19991210
Creation Date:	2/15/2000 0:00:00

EVAPCO WEST INC (Continued) **1000594320**

Receipt Date:	19991210
Manifest ID:	99478569
Trans EPA ID:	CAD982413262
Trans Name:	Not reported
Trans 2 EPA ID:	Not reported
Trans 2 Name:	Not reported
TSDF EPA ID:	CAD982446882
Trans Name:	Not reported
TSDF Alt EPA ID:	CAD982446882
TSDF Alt Name:	Not reported
Waste Code Description:	221 - Waste oil and mixed oil
RCRA Code:	Not reported
Meth Code:	H01 - Transfer Station
Quantity Tons:	0.19
Waste Quantity:	50
Quantity Unit:	G
Additional Code 1:	Not reported
Additional Code 2:	Not reported
Additional Code 3:	Not reported
Additional Code 4:	Not reported
Additional Code 5:	Not reported

Shipment Date:	19991210
Creation Date:	3/22/2000 0:00:00
Receipt Date:	20000107
Manifest ID:	98732628
Trans EPA ID:	CAD982413262
Trans Name:	Not reported
Trans 2 EPA ID:	SCR000074591
Trans 2 Name:	Not reported
TSDF EPA ID:	CAD059494310
Trans Name:	Not reported
TSDF Alt EPA ID:	CAD059494310
TSDF Alt Name:	Not reported
Waste Code Description:	223 - Unspecified oil-containing waste
RCRA Code:	Not reported
Meth Code:	H01 - Transfer Station
Quantity Tons:	0.25
Waste Quantity:	500
Quantity Unit:	P
Additional Code 1:	Not reported
Additional Code 2:	Not reported
Additional Code 3:	Not reported
Additional Code 4:	Not reported
Additional Code 5:	Not reported

Shipment Date:	19991124
Creation Date:	2/28/2000 0:00:00
Receipt Date:	19991129
Manifest ID:	99824167
Trans EPA ID:	CAD009452657
Trans Name:	Not reported
Trans 2 EPA ID:	Not reported
Trans 2 Name:	Not reported
TSDF EPA ID:	CAD009452657
Trans Name:	Not reported
TSDF Alt EPA ID:	CAD009452657

EVAPCO WEST INC (Continued) **1000594320**

TSDF Alt Name:	Not reported
Waste Code Description:	461 - Paint sludge
RCRA Code:	D001
Meth Code:	R01 - Recycler
Quantity Tons:	0.25
Waste Quantity:	500
Quantity Unit:	P
Additional Code 1:	Not reported
Additional Code 2:	Not reported
Additional Code 3:	Not reported
Additional Code 4:	Not reported
Additional Code 5:	Not reported
Shipment Date:	19991025
Creation Date:	2/28/2000 0:00:00
Receipt Date:	19991217
Manifest ID:	98732638
Trans EPA ID:	CAD982413262
Trans Name:	Not reported
Trans 2 EPA ID:	SCD987574647
Trans 2 Name:	Not reported
TSDF EPA ID:	CAD059494310
Trans Name:	Not reported
TSDF Alt EPA ID:	CAD059494310
TSDF Alt Name:	Not reported
Waste Code Description:	223 - Unspecified oil-containing waste
RCRA Code:	Not reported
Meth Code:	H01 - Transfer Station
Quantity Tons:	0.25
Waste Quantity:	500
Quantity Unit:	P
Additional Code 1:	Not reported
Additional Code 2:	Not reported
Additional Code 3:	Not reported
Additional Code 4:	Not reported
Additional Code 5:	Not reported
Shipment Date:	19991025
Creation Date:	12/17/1999 0:00:00
Receipt Date:	19991025
Manifest ID:	97488107
Trans EPA ID:	CAD982413262
Trans Name:	Not reported
Trans 2 EPA ID:	Not reported
Trans 2 Name:	Not reported
TSDF EPA ID:	CAD982446882
Trans Name:	Not reported
TSDF Alt EPA ID:	CAD982446882
TSDF Alt Name:	Not reported
Waste Code Description:	221 - Waste oil and mixed oil
RCRA Code:	Not reported
Meth Code:	H01 - Transfer Station
Quantity Tons:	0.76
Waste Quantity:	200
Quantity Unit:	G
Additional Code 1:	Not reported
Additional Code 2:	Not reported

EVAPCO WEST INC (Continued) **1000594320**

Additional Code 3:	Not reported
Additional Code 4:	Not reported
Additional Code 5:	Not reported
Shipment Date:	19990917
Creation Date:	11/19/1999 0:00:00
Receipt Date:	19990924
Manifest ID:	98735253
Trans EPA ID:	CAD982413262
Trans Name:	Not reported
Trans 2 EPA ID:	SCD987574647
Trans 2 Name:	Not reported
TSDF EPA ID:	CAD059494310
Trans Name:	Not reported
TSDF Alt EPA ID:	CAD059494310
TSDF Alt Name:	Not reported
Waste Code Description:	223 - Unspecified oil-containing waste
RCRA Code:	Not reported
Meth Code:	H01 - Transfer Station
Quantity Tons:	0.25
Waste Quantity:	500
Quantity Unit:	P
Additional Code 1:	Not reported
Additional Code 2:	Not reported
Additional Code 3:	Not reported
Additional Code 4:	Not reported
Additional Code 5:	Not reported
Shipment Date:	19990916
Creation Date:	11/18/1999 0:00:00
Receipt Date:	19990917
Manifest ID:	99545329
Trans EPA ID:	CAD009452657
Trans Name:	Not reported
Trans 2 EPA ID:	Not reported
Trans 2 Name:	Not reported
TSDF EPA ID:	CAD009452657
Trans Name:	Not reported
TSDF Alt EPA ID:	CAD009452657
TSDF Alt Name:	Not reported
Waste Code Description:	461 - Paint sludge
RCRA Code:	D001
Meth Code:	R01 - Recycler
Quantity Tons:	0.4
Waste Quantity:	800
Quantity Unit:	P
Additional Code 1:	Not reported
Additional Code 2:	Not reported
Additional Code 3:	Not reported
Additional Code 4:	Not reported
Additional Code 5:	Not reported
Shipment Date:	19990914
Creation Date:	11/18/1999 0:00:00
Receipt Date:	19990914
Manifest ID:	98737417
Trans EPA ID:	CAD982413262

EVAPCO WEST INC (Continued) **1000594320**

Trans Name:	Not reported
Trans 2 EPA ID:	Not reported
Trans 2 Name:	Not reported
TSDF EPA ID:	CAD982446882
Trans Name:	Not reported
TSDF Alt EPA ID:	CAD982446882
TSDF Alt Name:	Not reported
Waste Code Description:	221 - Waste oil and mixed oil
RCRA Code:	Not reported
Meth Code:	H01 - Transfer Station
Quantity Tons:	0.38
Waste Quantity:	100
Quantity Unit:	G
Additional Code 1:	Not reported
Additional Code 2:	Not reported
Additional Code 3:	Not reported
Additional Code 4:	Not reported
Additional Code 5:	Not reported

Shipment Date:	19990617
Creation Date:	8/19/1999 0:00:00
Receipt Date:	19990617
Manifest ID:	99075123
Trans EPA ID:	CAD009452657
Trans Name:	Not reported
Trans 2 EPA ID:	Not reported
Trans 2 Name:	Not reported
TSDF EPA ID:	CAD009452657
Trans Name:	Not reported
TSDF Alt EPA ID:	CAD009452657
TSDF Alt Name:	Not reported
Waste Code Description:	461 - Paint sludge
RCRA Code:	D001
Meth Code:	R01 - Recycler
Quantity Tons:	0.35
Waste Quantity:	700
Quantity Unit:	P
Additional Code 1:	Not reported
Additional Code 2:	Not reported
Additional Code 3:	Not reported
Additional Code 4:	Not reported
Additional Code 5:	Not reported

WDS:

Name:	EVAPCO WEST INC
Address:	1900 ALMOND AVE
City:	MADERA
Facility ID:	5F 20I009391
Facility Type:	Not reported
Facility Status:	Active - Any facility with a continuous or seasonal discharge that is under Waste Discharge Requirements.
NPDES Number:	CAS000001 The 1st 2 characters designate the state. The remaining 7 are assigned by the Regional Board
Subregion:	0
Facility Telephone:	Not reported
Facility Contact:	Not reported
Agency Name:	EVAPCO INC

EVAPCO WEST INC (Continued) **1000594320**

Agency Address:	Not reported
Agency City,St,Zip:	0
Agency Contact:	Not reported
Agency Telephone:	Not reported
Agency Type:	Not reported
SIC Code:	0
SIC Code 2:	Not reported
Primary Waste Type:	Not reported
Primary Waste:	Not reported
Waste Type2:	Not reported
Waste2:	Not reported
Primary Waste Type:	Not reported
Secondary Waste:	Not reported
Secondary Waste Type:	Not reported
Design Flow:	0
Baseline Flow:	0
Reclamation:	Not reported
POTW:	Not reported
Treat To Water:	Minor Threat to Water Quality. A violation of a regional board order should cause a relatively minor impairment of beneficial uses compared to a major or minor threat. Not: All nurds without a TTWQ will be considered a minor threat to water quality unless coded at a higher Level. A Zero (0) may be used to code those NURDS that are found to represent no threat to water quality.
Complexity:	Category C - Facilities having no waste treatment systems, such as cooling water dischargers or thosewho must comply through best management practices, facilities with passive waste treatment and disposal systems, such as septic systems with subsurface disposal, or dischargers having waste storage systems with land disposal such as dairy waste ponds.

CERS:

Name:	EVAPCO WEST INC
Address:	1900 ALMOND AVE
City,State,Zip:	MADERA, CA 93637-5208
Site ID:	466965
CERS ID:	110002843629
CERS Description:	US EPA Air Emission Inventory System (EIS)

Affiliation:

Affiliation Type Desc:	Environmental Contact
Entity Name:	Valerie Gonzalez
Entity Title:	Not reported
Affiliation Address:	1900 W ALMOND AVE
Affiliation City:	MADERA
Affiliation State:	Not reported
Affiliation Country:	Not reported
Affiliation Zip:	Not reported
Affiliation Phone:	Not reported

Affiliation Type Desc:	Facility Owner
Entity Name:	JOHN LANE
Entity Title:	VP
Affiliation Address:	Not reported
Affiliation City:	Not reported
Affiliation State:	Not reported
Affiliation Country:	Not reported

EVAPCO WEST INC (Continued) **1000594320**

Affiliation Zip:	Not reported
Affiliation Phone:	Not reported
Affiliation Type Desc:	Environmental Contact
Entity Name:	JOHN W LANE
Entity Title:	VP
Affiliation Address:	Not reported
Affiliation City:	Not reported
Affiliation State:	Not reported
Affiliation Country:	Not reported
Affiliation Zip:	Not reported
Affiliation Phone:	Not reported

HWTS:

Name:	EVAPCO WEST INC
Address:	1900 ALMOND AVE
Address 2:	Not reported
City,State,Zip:	MADERA, CA 936370000
EPA ID:	CAD983581398
Inactive Date:	Not reported
Create Date:	05/14/1991
Last Act Date:	07/21/2020
Mailing Name:	Not reported
Mailing Address:	1900 W ALMOND AVE
Mailing Address 2:	Not reported
Mailing City,State,Zip:	MADERA, CA 936370000
Owner Name:	EVAPCO, INC
Owner Address:	5151 ALLENDALE LN
Owner Address 2:	Not reported
Owner City,State,Zip:	TANEYTOWN, MD 217870000
Contact Name:	VALERIE GONZALEZ
Contact Address:	1900 W. ALMOND AVE
Contact Address 2:	Not reported
City,State,Zip:	MADERA, CA 93637

NAICS:

EPA ID:	CAD983581398
Create Date:	2002-03-14 16:36:27.000
NAICS Code:	3334
NAICS Description:	Ventilation, Heating, Air-Conditioning, and Commercial Refrigeration Equipment Manufacturing
Issued EPA ID Date:	1991-05-14 00:00:00
Inactive Date:	Not reported
Facility Name:	EVAPCO WEST INC
Facility Address:	1900 ALMOND AVE
Facility Address 2:	Not reported
Facility City:	MADERA
Facility County:	Not reported
Facility State:	CA
Facility Zip:	936370000
EPA ID:	CAD983581398
Create Date:	2003-10-23 15:27:19.000
NAICS Code:	333415
NAICS Description:	Air-Conditioning and Warm Air Heating Equipment and Commercial and Industrial Refrigeration Equipment Manufacturing

EVAPCO WEST INC (Continued) **1000594320**

Issued EPA ID Date:	1991-05-14 00:00:00
Inactive Date:	Not reported
Facility Name:	EVAPCO WEST INC
Facility Address:	1900 ALMOND AVE
Facility Address 2:	Not reported
Facility City:	MADERA
Facility County:	Not reported
Facility State:	CA
Facility Zip:	936370000
EPA ID:	CAD983581398
Create Date:	2003-10-23 15:27:19.000
NAICS Code:	333415
NAICS Description:	Air-Conditioning and Warm Air Heating Equipment and Commercial and Industrial Refrigeration Equipment Manufacturing
Issued EPA ID Date:	1991-05-14 00:00:00
Inactive Date:	Not reported
Facility Name:	EVAPCO WEST INC
Facility Address:	1900 ALMOND AVE
Facility Address 2:	Not reported
Facility City:	MADERA
Facility County:	Not reported
Facility State:	CA
Facility Zip:	936370000

B8 **TORO AGRICULTURAL IRRIGATION** **CUPA Listings** **S113895000**
SSE **1850 ALMOND** **N/A**
1/8-1/4 **MADERA, CA**
0.133 mi.
701 ft. **Site 3 of 4 in cluster B**

Relative:
Lower

Actual:
259 ft.

CUPA MADERA:

Name:	TORO AGRICULTURAL IRRIGATION
Address:	1850 ALMOND
City,State,Zip:	MADERA, CA
Contact Name:	TORO AGRICULTURAL IRRIGATION
Region:	MADERA
Facility ID:	FA0102012
Contact Phone:	5596745000

Detail:

Program Element Code:	2164
Decode for Current Status:	Not reported
Facility Id:	FA0102012
Common Name:	ACETYLENE
Current Status:	01
Program/Elements:	Haz Mat Inventory
Program Element Code:	2164
Decode for Current Status:	Not reported
Facility Id:	FA0102012
Common Name:	AMC-0510-50 POLYFIL
Current Status:	01
Program/Elements:	Haz Mat Inventory
Program Element Code:	2164
Decode for Current Status:	Not reported

TORO AGRICULTURAL IRRIGATION (Continued) **S113895000**

Facility Id: FA0102012
Common Name: ARGON
Current Status: 01
Program/Elements: Haz Mat Inventory

Program Element Code: 2164
Decode for Current Status: Not reported
Facility Id: FA0102012
Common Name: BLACK PE (MB) AMPACECT
Current Status: 01
Program/Elements: Haz Mat Inventory

Program Element Code: 2164
Decode for Current Status: Not reported
Facility Id: FA0102012
Common Name: CARILON POLYMER D26HM701
Current Status: 01
Program/Elements: Haz Mat Inventory

Program Element Code: 2164
Decode for Current Status: Not reported
Facility Id: FA0102012
Common Name: NITROGEN
Current Status: 01
Program/Elements: Haz Mat Inventory

Program Element Code: 2164
Decode for Current Status: Not reported
Facility Id: FA0102012
Common Name: OXYGEN
Current Status: 01
Program/Elements: Haz Mat Inventory

Program Element Code: 2164
Decode for Current Status: Not reported
Facility Id: FA0102012
Common Name: POLYETHYLENE
Current Status: 01
Program/Elements: Haz Mat Inventory

Program Element Code: 2164
Decode for Current Status: Not reported
Facility Id: FA0102012
Common Name: POLYETHYLENE COLOR CONCENTRATE
Current Status: 01
Program/Elements: Haz Mat Inventory

Program Element Code: 2164
Decode for Current Status: Not reported
Facility Id: FA0102012
Common Name: POLYETHYLENE COLOR CONCENTRATES
Current Status: 01
Program/Elements: Haz Mat Inventory

Program Element Code: 2164
Decode for Current Status: Not reported
Facility Id: FA0102012

TORO AGRICULTURAL IRRIGATION (Continued) **S113895000**

Common Name: RATIONAL MOLDING POLYETHYLENE
Current Status: 01
Program/Elements: Haz Mat Inventory

Program Element Code: 2164
Decode for Current Status: Not reported
Facility Id: FA0102012
Common Name: ROOTGUARD MASTER BATCH
Current Status: 01
Program/Elements: Haz Mat Inventory

Program Element Code: 2164
Decode for Current Status: Not reported
Facility Id: FA0102012
Common Name: SHELL TELLUS OIL 46
Current Status: 01
Program/Elements: Haz Mat Inventory

Program Element Code: 2165
Decode for Current Status: Not reported
Facility Id: FA0102012
Common Name: Not reported
Current Status: 01
Program/Elements: Haz Mat Inventory - Exempt

B9 **ZARN INC** **CUPA Listings** **S113894943**
SSE **1850 ALMOND** **N/A**
1/8-1/4 **MADERA, CA**
0.133 mi.
701 ft. **Site 4 of 4 in cluster B**

Relative:
Lower

Actual:
259 ft.

CUPA MADERA:
Name: ZARN INC
Address: 1850 ALMOND
City,State,Zip: MADERA, CA
Contact Name: ZARN INC
Region: MADERA
Facility ID: FA0101145
Contact Phone: 5596611730

Detail:
Program Element Code: 2165
Decode for Current Status: Not reported
Facility Id: FA0101145
Common Name: Aquatreat C-521
Current Status: IN
Program/Elements: Haz Mat Inventory - Exempt

Program Element Code: 2165
Decode for Current Status: Not reported
Facility Id: FA0101145
Common Name: Aquatreat Chemical C-598
Current Status: IN
Program/Elements: Haz Mat Inventory - Exempt

Program Element Code: 2165
Decode for Current Status: Not reported

ZARN INC (Continued) **S113894943**

Facility Id:	FA0101145
Common Name:	Biodispersant/Scale and Corrosion inhibitor
Current Status:	IN
Program/Elements:	Haz Mat Inventory - Exempt
Program Element Code:	2164
Decode for Current Status:	Not reported
Facility Id:	FA0101145
Common Name:	Hydraulic Oil
Current Status:	IN
Program/Elements:	Haz Mat Inventory
Program Element Code:	2165
Decode for Current Status:	Not reported
Facility Id:	FA0101145
Common Name:	Not reported
Current Status:	IN
Program/Elements:	Haz Mat Inventory - Exempt
Program Element Code:	2164
Decode for Current Status:	Not reported
Facility Id:	FA0101145
Common Name:	Mogul AG-480
Current Status:	IN
Program/Elements:	Haz Mat Inventory
Program Element Code:	2164
Decode for Current Status:	Not reported
Facility Id:	FA0101145
Common Name:	Polyethylene
Current Status:	IN
Program/Elements:	Haz Mat Inventory

C10 **ARMCO INC** **HIST UST** **S113749350**
SW **2100 ALMOND AVENUE** **EMI** **N/A**
1/8-1/4 **MADERA, CA 93637**
0.139 mi.
733 ft. **Site 1 of 5 in cluster C**

Relative:
Lower

Actual:
258 ft.

HIST UST:

Name:	ARMCO INC
Address:	2100 ALMOND AVENUE
City,State,Zip:	MADERA, CA 93637
File Number:	00028A1C
URL:	http://geotracker.waterboards.ca.gov/ustpdfs/pdf/00028A1C.pdf
Region:	Not reported
Facility ID:	Not reported
Facility Type:	Not reported
Other Type:	Not reported
Contact Name:	Not reported
Telephone:	Not reported
Owner Name:	Not reported
Owner Address:	Not reported
Owner City,St,Zip:	Not reported
Total Tanks:	Not reported
Tank Num:	Not reported

ARMCO INC (Continued) **S113749350**

Container Num:	Not reported
Year Installed:	Not reported
Tank Capacity:	Not reported
Tank Used for:	Not reported
Type of Fuel:	Not reported
Container Construction Thickness:	Not reported
Leak Detection:	Not reported

Click here for Geo Tracker PDF:

EMI:

Name:	CARRIS REELS INC
Address:	2100 ALMOND AVE
City,State,Zip:	MADERA, CA 93637
Year:	2009
County Code:	20
Air Basin:	SJV
Facility ID:	2331
Air District Name:	SJU
SIC Code:	2499
Air District Name:	SAN JOAQUIN VALLEY UNIFIED APCD
Community Health Air Pollution Info System:	Not reported
Consolidated Emission Reporting Rule:	Not reported
Total Organic Hydrocarbon Gases Tons/Yr:	0
Reactive Organic Gases Tons/Yr:	0
Carbon Monoxide Emissions Tons/Yr:	0
NOX - Oxides of Nitrogen Tons/Yr:	0
SOX - Oxides of Sulphur Tons/Yr:	0
Particulate Matter Tons/Yr:	7.3833049999999997E-2
Part. Matter 10 Micrometers and Smllr Tons/Yr:	5.1683134999999998E-2

Name:	CARRIS REELS INC
Address:	2100 ALMOND AVE
City,State,Zip:	MADERA, CA 93637
Year:	2010
County Code:	20
Air Basin:	SJV
Facility ID:	2331
Air District Name:	SJU
SIC Code:	2499
Air District Name:	SAN JOAQUIN VALLEY UNIFIED APCD
Community Health Air Pollution Info System:	Not reported
Consolidated Emission Reporting Rule:	Not reported
Total Organic Hydrocarbon Gases Tons/Yr:	0
Reactive Organic Gases Tons/Yr:	0
Carbon Monoxide Emissions Tons/Yr:	0
NOX - Oxides of Nitrogen Tons/Yr:	0
SOX - Oxides of Sulphur Tons/Yr:	0
Particulate Matter Tons/Yr:	7.6909557142857105E-2
Part. Matter 10 Micrometers and Smllr Tons/Yr:	0.05383669

Name:	CARRIS REELS INC
Address:	2100 ALMOND AVE
City,State,Zip:	MADERA, CA 93637
Year:	2011
County Code:	20
Air Basin:	SJV

ARMCO INC (Continued) **S113749350**

Facility ID:	2331
Air District Name:	SJU
SIC Code:	2499
Air District Name:	SAN JOAQUIN VALLEY UNIFIED APCD
Community Health Air Pollution Info System:	Not reported
Consolidated Emission Reporting Rule:	Not reported
Total Organic Hydrocarbon Gases Tons/Yr:	0
Reactive Organic Gases Tons/Yr:	0
Carbon Monoxide Emissions Tons/Yr:	0
NOX - Oxides of Nitrogen Tons/Yr:	0
SOX - Oxides of Sulphur Tons/Yr:	0
Particulate Matter Tons/Yr:	0.064720815217
Part. Matter 10 Micrometers and Smllr Tons/Yr:	0.05954315

Name:	CARRIS REELS INC
Address:	2100 ALMOND AVE
City,State,Zip:	MADERA, CA 93637
Year:	2012
County Code:	20
Air Basin:	SJV
Facility ID:	2331
Air District Name:	SJU
SIC Code:	2499
Air District Name:	SAN JOAQUIN VALLEY UNIFIED APCD
Community Health Air Pollution Info System:	Not reported
Consolidated Emission Reporting Rule:	Not reported
Total Organic Hydrocarbon Gases Tons/Yr:	0
Reactive Organic Gases Tons/Yr:	0
Carbon Monoxide Emissions Tons/Yr:	0
NOX - Oxides of Nitrogen Tons/Yr:	0
SOX - Oxides of Sulphur Tons/Yr:	0
Particulate Matter Tons/Yr:	0.064720815217
Part. Matter 10 Micrometers and Smllr Tons/Yr:	0.05954315

Name:	CARRIS REELS INC
Address:	2100 ALMOND AVE
City,State,Zip:	MADERA, CA 93637
Year:	2013
County Code:	20
Air Basin:	SJV
Facility ID:	2331
Air District Name:	SJU
SIC Code:	2499
Air District Name:	SAN JOAQUIN VALLEY UNIFIED APCD
Community Health Air Pollution Info System:	Not reported
Consolidated Emission Reporting Rule:	Not reported
Total Organic Hydrocarbon Gases Tons/Yr:	0
Reactive Organic Gases Tons/Yr:	0
Carbon Monoxide Emissions Tons/Yr:	0
NOX - Oxides of Nitrogen Tons/Yr:	0
SOX - Oxides of Sulphur Tons/Yr:	0
Particulate Matter Tons/Yr:	0.056991532609
Part. Matter 10 Micrometers and Smllr Tons/Yr:	0.05243221

Name:	CARRIS REELS INC
Address:	2100 ALMOND AVE
City,State,Zip:	MADERA, CA 93637

ARMCO INC (Continued) **S113749350**

Year:	2014
County Code:	20
Air Basin:	SJV
Facility ID:	2331
Air District Name:	SJU
SIC Code:	2499
Air District Name:	SAN JOAQUIN VALLEY APCD
Community Health Air Pollution Info System:	Not reported
Consolidated Emission Reporting Rule:	Not reported
Total Organic Hydrocarbon Gases Tons/Yr:	0
Reactive Organic Gases Tons/Yr:	0
Carbon Monoxide Emissions Tons/Yr:	0
NOX - Oxides of Nitrogen Tons/Yr:	0
SOX - Oxides of Sulphur Tons/Yr:	0
Particulate Matter Tons/Yr:	0.056991532609
Part. Matter 10 Micrometers and Smllr Tons/Yr:	0.05243221

Name:	CARRIS REELS INC
Address:	2100 ALMOND AVE
City,State,Zip:	MADERA, CA 93637
Year:	2015
County Code:	20
Air Basin:	SJV
Facility ID:	2331
Air District Name:	SJU
SIC Code:	2499
Air District Name:	SAN JOAQUIN VALLEY APCD
Community Health Air Pollution Info System:	Not reported
Consolidated Emission Reporting Rule:	Not reported
Total Organic Hydrocarbon Gases Tons/Yr:	0
Reactive Organic Gases Tons/Yr:	0
Carbon Monoxide Emissions Tons/Yr:	0
NOX - Oxides of Nitrogen Tons/Yr:	0
SOX - Oxides of Sulphur Tons/Yr:	0
Particulate Matter Tons/Yr:	0.056991532609
Part. Matter 10 Micrometers and Smllr Tons/Yr:	0.05243221

Name:	CARRIS REELS INC
Address:	2100 ALMOND AVE
City,State,Zip:	MADERA, CA 93637
Year:	2016
County Code:	20
Air Basin:	SJV
Facility ID:	2331
Air District Name:	SJU
SIC Code:	2499
Air District Name:	SAN JOAQUIN VALLEY APCD
Community Health Air Pollution Info System:	Not reported
Consolidated Emission Reporting Rule:	Not reported
Total Organic Hydrocarbon Gases Tons/Yr:	Not reported
Reactive Organic Gases Tons/Yr:	Not reported
Carbon Monoxide Emissions Tons/Yr:	Not reported
NOX - Oxides of Nitrogen Tons/Yr:	Not reported
SOX - Oxides of Sulphur Tons/Yr:	Not reported
Particulate Matter Tons/Yr:	0.057581668478
Part. Matter 10 Micrometers and Smllr Tons/Yr:	0.052975135

ARMCO INC (Continued) **S113749350**

Name:	CARRIS REELS INC
Address:	2100 ALMOND AVE
City,State,Zip:	MADERA, CA 93637
Year:	2017
County Code:	20
Air Basin:	SJV
Facility ID:	2331
Air District Name:	SJU
SIC Code:	2499
Air District Name:	SAN JOAQUIN VALLEY APCD
Community Health Air Pollution Info System:	Not reported
Consolidated Emission Reporting Rule:	Not reported
Total Organic Hydrocarbon Gases Tons/Yr:	Not reported
Reactive Organic Gases Tons/Yr:	Not reported
Carbon Monoxide Emissions Tons/Yr:	Not reported
NOX - Oxides of Nitrogen Tons/Yr:	Not reported
SOX - Oxides of Sulphur Tons/Yr:	Not reported
Particulate Matter Tons/Yr:	0.06405973913
Part. Matter 10 Micrometers and Smllr Tons/Yr:	0.05893496

Name:	CARRIS REELS INC
Address:	2100 ALMOND AVE
City,State,Zip:	MADERA, CA 93637
Year:	2018
County Code:	20
Air Basin:	SJV
Facility ID:	2331
Air District Name:	SJU
SIC Code:	2499
Air District Name:	SAN JOAQUIN VALLEY APCD
Community Health Air Pollution Info System:	Not reported
Consolidated Emission Reporting Rule:	Not reported
Total Organic Hydrocarbon Gases Tons/Yr:	Not reported
Reactive Organic Gases Tons/Yr:	Not reported
Carbon Monoxide Emissions Tons/Yr:	Not reported
NOX - Oxides of Nitrogen Tons/Yr:	Not reported
SOX - Oxides of Sulphur Tons/Yr:	Not reported
Particulate Matter Tons/Yr:	0.06405973913
Part. Matter 10 Micrometers and Smllr Tons/Yr:	0.05893496

Name:	CARRIS REELS INC
Address:	2100 ALMOND AVE
City,State,Zip:	MADERA, CA 93637
Year:	2019
County Code:	20
Air Basin:	SJV
Facility ID:	2331
Air District Name:	SJU
SIC Code:	2499
Air District Name:	SAN JOAQUIN VALLEY APCD
Community Health Air Pollution Info System:	Not reported
Consolidated Emission Reporting Rule:	Not reported
Total Organic Hydrocarbon Gases Tons/Yr:	Not reported
Reactive Organic Gases Tons/Yr:	Not reported
Carbon Monoxide Emissions Tons/Yr:	Not reported
NOX - Oxides of Nitrogen Tons/Yr:	Not reported
SOX - Oxides of Sulphur Tons/Yr:	Not reported

ARMCO INC (Continued) **S113749350**

Particulate Matter Tons/Yr: 0.067366358696
Part. Matter 10 Micrometers and Smllr Tons/Yr:0.06197705

C11 SW 1/8-1/4 0.139 mi. 733 ft. **CARRIS REELS OF CALIFORNIA INC** **ENVIROSTOR** **S101481095**
2100 ALMOND AVE **CERS HAZ WASTE** **N/A**
MADERA, CA 93637 **CUPA Listings**
CERS

Site 2 of 5 in cluster C

Relative: Lower
Actual: 258 ft.

ENVIROSTOR:

Name:	CONTECH CONSTRUCTION PRODUCTS, INC
Address:	2100 ALMOND AVENUE
City,State,Zip:	MADERA, CA 93637
Facility ID:	20320002
Status:	Refer: Other Agency
Status Date:	11/16/1994
Site Code:	Not reported
Site Type:	Historical
Site Type Detailed:	* Historical
Acres:	Not reported
NPL:	NO
Regulatory Agencies:	NONE SPECIFIED
Lead Agency:	NONE SPECIFIED
Program Manager:	Not reported
Supervisor:	Referred - Not Assigned
Division Branch:	Cleanup Sacramento
Assembly:	Not reported
Senate:	Not reported
Special Program:	* Rural County Survey Program
Restricted Use:	NO
Site Mgmt Req:	NONE SPECIFIED
Funding:	Not reported
Latitude:	36.94427
Longitude:	-120.0842
APN:	NONE SPECIFIED
Past Use:	NONE SPECIFIED
Potential COC:	NONE SPECIFIED
Confirmed COC:	NONE SPECIFIED
Potential Description:	NONE SPECIFIED
Alias Name:	20320002
Alias Type:	Envirostor ID Number

Completed Info:

Completed Area Name:	PROJECT WIDE
Completed Sub Area Name:	Not reported
Completed Document Type:	Site Screening
Completed Date:	10/07/1988
Comments:	FACILITY DRIVE-BY AERIAL SURVEILLANCE GROUND PHOTOS SITE SCREENING DONE. PRELIMINARY ASSESSMENT LOW PRIORITY REQUIRED.

Completed Area Name:	PROJECT WIDE
Completed Sub Area Name:	Not reported
Completed Document Type:	* Discovery
Completed Date:	08/15/1988
Comments:	FACILITY IDENTIFIED MADERA COUNTY INDUSTRIAL DIRECTORY 12/87.

Future Area Name:	Not reported
Future Sub Area Name:	Not reported

CARRIS REELS OF CALIFORNIA INC (Continued) **S101481095**

Future Document Type: Not reported
Future Due Date: Not reported
Schedule Area Name: Not reported
Schedule Sub Area Name: Not reported
Schedule Document Type: Not reported
Schedule Due Date: Not reported
Schedule Revised Date: Not reported

CERS HAZ WASTE:
Name: CARRIS REELS OF CALIFORNIA INC
Address: 2100 ALMOND AVE
City,State,Zip: MADERA, CA 93637
Site ID: 389413
CERS ID: 10425754
CERS Description: Hazardous Waste Generator

CUPA MADERA:
Name: CARRIS REELS OF CALIFORNIA INC
Address: 2100 ALMOND AVE
City,State,Zip: MADERA, CA
Contact Name: CARRIS FINANCIAL CORPORATION
Region: MADERA
Facility ID: FA0100801
Contact Phone: 5596740804

Detail:
Program Element Code: 2112
Decode for Current Status: Not reported
Facility Id: FA0100801
Common Name: argon/co2
Current Status: 01
Program/Elements: Hazardous Material Handler - Range 2

Program Element Code: 2164
Decode for Current Status: Not reported
Facility Id: FA0100801
Common Name: HYDRAULIC OIL
Current Status: 01
Program/Elements: Haz Mat Inventory

Program Element Code: 2164
Decode for Current Status: Not reported
Facility Id: FA0100801
Common Name: KEROSENE
Current Status: 01
Program/Elements: Haz Mat Inventory

Program Element Code: 2165
Decode for Current Status: Not reported
Facility Id: FA0100801
Common Name: LIQUID PAINT WASTE MIX
Current Status: 01
Program/Elements: Haz Mat Inventory - Exempt

Program Element Code: 2164
Decode for Current Status: Not reported
Facility Id: FA0100801

CARRIS REELS OF CALIFORNIA INC (Continued) **S101481095**

Common Name:	MOTOR OIL
Current Status:	01
Program/Elements:	Haz Mat Inventory
Program Element Code:	2164
Decode for Current Status:	Not reported
Facility Id:	FA0100801
Common Name:	PROPANE
Current Status:	01
Program/Elements:	Haz Mat Inventory

CERS:

Name:	CARRIS REELS OF CALIFORNIA INC
Address:	2100 ALMOND AVE
City,State,Zip:	MADERA, CA 93637
Site ID:	389413
CERS ID:	10425754
CERS Description:	Chemical Storage Facilities

Violations:

Site ID:	389413
Site Name:	CARRIS REELS OF CALIFORNIA INC
Violation Date:	02-27-2019
Citation:	40 CFR 1 265.173 - U.S. Code of Federal Regulations, Title 40, Chapter 1, Section(s) 265.173
Violation Description:	Failure to meet the following container management requirements: (a) A container holding hazardous waste must always be closed during storage, except when it is necessary to add or remove waste. (b) A container holding hazardous waste must not be opened, handled, or stored in a manner which may rupture the container or cause it to leak.
Violation Notes:	Returned to compliance on 02/27/2019. Inspector observed used oil container with funnel in the top when oil was not being added. Ensure containers are sealed at all times that material is not being added. Corrected On Site.
Violation Division:	Madera County Environmental Health
Violation Program:	HW
Violation Source:	CERS
Site ID:	389413
Site Name:	CARRIS REELS OF CALIFORNIA INC
Violation Date:	03-10-2016
Citation:	19 CCR 6.95 25508(a)(1) - California Code of Regulations, Title 19, Chapter 6.95, Section(s) 25508(a)(1)
Violation Description:	Failure to complete and electronically submit the Business Activities Page and/or Business Owner Operator Identification Page.
Violation Notes:	Returned to compliance on 03/15/2016. HM15: Update the business/owner operation page on CERS.
Violation Division:	Madera County Environmental Health
Violation Program:	HMRRP
Violation Source:	CERS
Site ID:	389413
Site Name:	CARRIS REELS OF CALIFORNIA INC
Violation Date:	03-10-2016
Citation:	22 CCR 12 66262.34(f) - California Code of Regulations, Title 22,

CARRIS REELS OF CALIFORNIA INC (Continued) **S101481095**

	Chapter 12, Section(s) 66262.34(f)
Violation Description:	Failure to properly label hazardous waste accumulation containers with the following requirements: "Hazardous Waste", name and address of the generator, physical and chemical characteristics of the Hazardous Waste, and starting accumulation date.
Violation Notes:	Returned to compliance on 03/25/2016. HW26:Make sure hazardous waste container has "Haz. Waste" label with with contents and accumulation start date on it.
Violation Division:	Madera County Environmental Health
Violation Program:	HW
Violation Source:	CERS
Site ID:	389413
Site Name:	CARRIS REELS OF CALIFORNIA INC
Violation Date:	03-10-2016
Citation:	40 CFR 1 265.173 - U.S. Code of Federal Regulations, Title 40, Chapter 1, Section(s) 265.173
Violation Description:	Failure to properly close hazardous waste containers when not in active use.
Violation Notes:	Returned to compliance on 03/25/2016. HW12:Corrected on site, make sure to keep containers closed except adding/removing waste
Violation Division:	Madera County Environmental Health
Violation Program:	HW
Violation Source:	CERS
Site ID:	389413
Site Name:	CARRIS REELS OF CALIFORNIA INC
Violation Date:	03-10-2016
Citation:	40 CFR 1 265.174 - U.S. Code of Federal Regulations, Title 40, Chapter 1, Section(s) 265.174
Violation Description:	Failure to inspect hazardous waste storage areas at least weekly.
Violation Notes:	Returned to compliance on 03/25/2016. HW14: Make sure to inspect containers weekly.
Violation Division:	Madera County Environmental Health
Violation Program:	HW
Violation Source:	CERS
Site ID:	389413
Site Name:	CARRIS REELS OF CALIFORNIA INC
Violation Date:	03-10-2016
Citation:	40 CFR 1 265.171 - U.S. Code of Federal Regulations, Title 40, Chapter 1, Section(s) 265.171
Violation Description:	Failure to accumulate hazardous waste in a container that is in good condition.
Violation Notes:	Returned to compliance on 03/25/2016. HW11: Make sure containers are clean and have no materials on it's surface. Make sure all open containers and catchment basins have been emptied out as soon as possible and disposed of properly.
Violation Division:	Madera County Environmental Health
Violation Program:	HW
Violation Source:	CERS
Site ID:	389413
Site Name:	CARRIS REELS OF CALIFORNIA INC
Violation Date:	03-10-2016
Citation:	22 CCR 15 66265.52 - California Code of Regulations, Title 22, Chapter 15, Section(s) 66265.52

CARRIS REELS OF CALIFORNIA INC (Continued) **S101481095**

Violation Description: Failure to include all of the following in the Contingency Plan: 1) A description of actions the facility personnel shall take response to fires, explosions, or any unplanned sudden or non-sudden release of hazardous waste or hazardous waste constituents to air, soil, or surface water at the facility; 2) The plan shall describe arrangements agreed to by local police departments, fire departments, hospitals, contractors, and State and local emergency response teams to coordinate emergency services; 3) The plan shall list names, addresses, and phone numbers (office and home) of all persons qualified to act as emergency coordinator and this list shall be kept up to date. Where more than one person is listed, one shall be named as primary emergency coordinator and others shall be listed in the order in which they will assume responsibility as alternates; 4) The plan shall include a list of all emergency equipment at the facility (such as fire extinguishing systems, spill control equipment, communications and alarm systems (internal and external), and decontamination equipment), where this equipment is required. This list shall be kept up to date. In addition, the plan shall include the location and a physical description of each item on the list, and a brief outline of its capabilities; 5) The plan shall include an evacuation plan for facility personnel where there is a possibility that evacuation could be necessary. This plan shall describe signal(s) to be used to begin evacuation, evacuation routes, and alternate evacuation routes (in cases where the primary routes could be blocked by releases of hazardous waste or fires). 6) The plan shall include the current telephone number of the California Emergency Management Agency; and 7) If the owner or operator has already prepared a Spill Prevention, Control, and Countermeasures (SPCC) or some other emergency or contingency plan, the owner or operator need only amend that plan to incorporate hazardous waste management provisions that are sufficient to comply with the re

Violation Notes: Returned to compliance on 03/25/2016. HW03: Post Contingency Plan near phone and make sure personnel know where it is located.

Violation Division: Madera County Environmental Health
Violation Program: HW
Violation Source: CERS

Site ID: 389413
Site Name: CARRIS REELS OF CALIFORNIA INC
Violation Date: 03-10-2016
Citation: 22 CCR 12 66262.34(d) - California Code of Regulations, Title 22, Chapter 12, Section(s) 66262.34(d)

Violation Description: Failure to dispose of hazardous waste within 180 days (or 270 if waste is transported over 200 miles) for the generator who generates less than 1000 kilogram per month, but more than 100 kilograms per month.

Violation Notes: Returned to compliance on 03/25/2016. HW20: Facility has 180 days with contingency plan to haul off hazardous waste. Last time facility had hazardous waste picked up was 08/17/15.

Violation Division: Madera County Environmental Health
Violation Program: HW
Violation Source: CERS

Site ID: 389413
Site Name: CARRIS REELS OF CALIFORNIA INC
Violation Date: 03-10-2016
Citation: HSC 6.95 25508(a)(1) - California Health and Safety Code, Chapter 6.95, Section(s) 25508(a)(1)

CARRIS REELS OF CALIFORNIA INC (Continued) **S101481095**

Violation Description:	Failure to complete and electronically submit a site map with all required content.
Violation Notes:	Returned to compliance on 03/25/2016. HM16:Make sure to update the site map to reflect the inventory list & have all requirements.
Violation Division:	Madera County Environmental Health
Violation Program:	HMRRP
Violation Source:	CERS

Site ID:	389413
Site Name:	CARRIS REELS OF CALIFORNIA INC
Violation Date:	03-10-2016
Citation:	22 CCR 16 66266.130 - California Code of Regulations, Title 22, Chapter 16, Section(s) 66266.130
Violation Description:	Failure to properly handle, manage, label, and recycle used oil and fuel filters.
Violation Notes:	Returned to compliance on 03/25/2016. HW30:Drained used oil filters shall be marked "Drained Used Oil Filters" and add accumulation start date on it; haul off properly after 1 year. If taken to Kraigen/Autozone make sure to keep receipts.
Violation Division:	Madera County Environmental Health
Violation Program:	HW
Violation Source:	CERS

Site ID:	389413
Site Name:	CARRIS REELS OF CALIFORNIA INC
Violation Date:	03-10-2016
Citation:	HSC 6.95 25508.1(a)-(e) - California Health and Safety Code, Chapter 6.95, Section(s) 25508.1(a)-(e)
Violation Description:	Failure to electronically update business plan within 30 days of any one of the following events: A 100 percent or more increase in the quantity of a previously disclosed material. Any handling of a previously undisclosed hazardous materials at or above reportable quantities. A change of business address, business ownership, or business name.
Violation Notes:	Returned to compliance on 03/25/2016. HM03: Make sure to update CERS Inventory List. Observed: Kerosene @ 55 G Propane @ 495 G Argon 75%/CO2 25% @ 316 CF Used Oil @ 55 G Not Reportable: Oxygen @ 278 CF Hydraulic Oil, Motor Oil and other lubricating Oil under aggregate amounts of 275G is not reportable. The 5 Gallon containers of Liquid Paint Waste Mix is also not reportable unless aggregate amounts of 55G. Observed: (4) 5 Gallon containers.
Violation Division:	Madera County Environmental Health
Violation Program:	HMRRP
Violation Source:	CERS

Site ID:	389413
Site Name:	CARRIS REELS OF CALIFORNIA INC
Violation Date:	02-27-2019
Citation:	HSC 6.95 25508(a)(1) - California Health and Safety Code, Chapter 6.95, Section(s) 25508(a)(1)
Violation Description:	Failure to complete and electronically submit a site map with all required content.
Violation Notes:	Returned to compliance on 02/27/2019. Facility site map was missing electrical and water shutoff locations. Please add to site map and upload to CERS.
Violation Division:	Madera County Environmental Health
Violation Program:	HMRRP

CARRIS REELS OF CALIFORNIA INC (Continued) **S101481095**

Violation Source: CERS

Evaluation:

Eval General Type: Compliance Evaluation Inspection
Eval Date: 02-27-2019
Violations Found: Yes
Eval Type: Routine done by local agency
Eval Notes: Not reported
Eval Division: Madera County Environmental Health
Eval Program: HMRRP
Eval Source: CERS

Eval General Type: Compliance Evaluation Inspection
Eval Date: 02-27-2019
Violations Found: Yes
Eval Type: Routine done by local agency
Eval Notes: Not reported
Eval Division: Madera County Environmental Health
Eval Program: HW
Eval Source: CERS

Eval General Type: Compliance Evaluation Inspection
Eval Date: 03-10-2016
Violations Found: Yes
Eval Type: Routine done by local agency
Eval Notes: Not reported
Eval Division: Madera County Environmental Health
Eval Program: HMRRP
Eval Source: CERS

Eval General Type: Compliance Evaluation Inspection
Eval Date: 03-10-2016
Violations Found: Yes
Eval Type: Routine done by local agency
Eval Notes: Not reported
Eval Division: Madera County Environmental Health
Eval Program: HW
Eval Source: CERS

Enforcement Action:

Site ID: 389413
Site Name: CARRIS REELS OF CALIFORNIA INC
Site Address: 2100 ALMOND AVE
Site City: MADERA
Site Zip: 93637
Enf Action Date: 02-27-2019
Enf Action Type: Notice of Violation (Unified Program)
Enf Action Description: Notice of Violation Issued by the Inspector at the Time of Inspection
Enf Action Notes: Not reported
Enf Action Division: Madera County Environmental Health
Enf Action Program: HMRRP
Enf Action Source: CERS

Site ID: 389413
Site Name: CARRIS REELS OF CALIFORNIA INC
Site Address: 2100 ALMOND AVE

CARRIS REELS OF CALIFORNIA INC (Continued) **S101481095**

Site City:	MADERA
Site Zip:	93637
Enf Action Date:	02-27-2019
Enf Action Type:	Notice of Violation (Unified Program)
Enf Action Description:	Notice of Violation Issued by the Inspector at the Time of Inspection
Enf Action Notes:	Not reported
Enf Action Division:	Madera County Environmental Health
Enf Action Program:	HW
Enf Action Source:	CERS

Site ID:	389413
Site Name:	CARRIS REELS OF CALIFORNIA INC
Site Address:	2100 ALMOND AVE
Site City:	MADERA
Site Zip:	93637
Enf Action Date:	03-10-2016
Enf Action Type:	Notice of Violation (Unified Program)
Enf Action Description:	Notice of Violation Issued by the Inspector at the Time of Inspection
Enf Action Notes:	Not reported
Enf Action Division:	Madera County Environmental Health
Enf Action Program:	HMRRP
Enf Action Source:	CERS

Site ID:	389413
Site Name:	CARRIS REELS OF CALIFORNIA INC
Site Address:	2100 ALMOND AVE
Site City:	MADERA
Site Zip:	93637
Enf Action Date:	03-10-2016
Enf Action Type:	Notice of Violation (Unified Program)
Enf Action Description:	Notice of Violation Issued by the Inspector at the Time of Inspection
Enf Action Notes:	Not reported
Enf Action Division:	Madera County Environmental Health
Enf Action Program:	HW
Enf Action Source:	CERS

Affiliation:

Affiliation Type Desc:	Identification Signer
Entity Name:	Lincoln Markwith 3-14-16
Entity Title:	GENERAL MANAGER
Affiliation Address:	Not reported
Affiliation City:	Not reported
Affiliation State:	Not reported
Affiliation Country:	Not reported
Affiliation Zip:	Not reported
Affiliation Phone:	Not reported

Affiliation Type Desc:	Legal Owner
Entity Name:	CARRIS FINANCIAL CORPORATION
Entity Title:	Not reported
Affiliation Address:	2100 W. Almond Avenue
Affiliation City:	MADERA
Affiliation State:	CA
Affiliation Country:	United States
Affiliation Zip:	93637
Affiliation Phone:	(559) 674-0804

CARRIS REELS OF CALIFORNIA INC (Continued) **S101481095**

Affiliation Type Desc:	Property Owner
Entity Name:	Carris Financial Corporation
Entity Title:	Not reported
Affiliation Address:	2100 W. Almond Avenue
Affiliation City:	Madera
Affiliation State:	CA
Affiliation Country:	United States
Affiliation Zip:	93637
Affiliation Phone:	(559) 674-0804

Affiliation Type Desc:	Environmental Contact
Entity Name:	Lincoln Markwith
Entity Title:	Not reported
Affiliation Address:	2100 W. Almond Avenue
Affiliation City:	MADERA
Affiliation State:	CA
Affiliation Country:	Not reported
Affiliation Zip:	93637
Affiliation Phone:	Not reported

Affiliation Type Desc:	Operator
Entity Name:	Lincoln Markwith
Entity Title:	Not reported
Affiliation Address:	Not reported
Affiliation City:	Not reported
Affiliation State:	Not reported
Affiliation Country:	Not reported
Affiliation Zip:	Not reported
Affiliation Phone:	(559) 395-5118

Affiliation Type Desc:	Document Preparer
Entity Name:	Lincoln Markwith
Entity Title:	Not reported
Affiliation Address:	Not reported
Affiliation City:	Not reported
Affiliation State:	Not reported
Affiliation Country:	Not reported
Affiliation Zip:	Not reported
Affiliation Phone:	Not reported

Affiliation Type Desc:	CUPA District
Entity Name:	Madera County Env Health
Entity Title:	Not reported
Affiliation Address:	200 W. 4th StreetSuite 3100
Affiliation City:	Madera
Affiliation State:	CA
Affiliation Country:	Not reported
Affiliation Zip:	93637
Affiliation Phone:	(559) 675-7823

Affiliation Type Desc:	Facility Mailing Address
Entity Name:	Mailing Address
Entity Title:	Not reported
Affiliation Address:	2100 W. Almond Avenue
Affiliation City:	MADERA
Affiliation State:	CA
Affiliation Country:	Not reported

CARRIS REELS OF CALIFORNIA INC (Continued) **S101481095**

Affiliation Zip:	93637
Affiliation Phone:	Not reported
Affiliation Type Desc:	Parent Corporation
Entity Name:	CARRIS REELS OF CALIFORNIA INC
Entity Title:	Not reported
Affiliation Address:	Not reported
Affiliation City:	Not reported
Affiliation State:	Not reported
Affiliation Country:	Not reported
Affiliation Zip:	Not reported
Affiliation Phone:	Not reported

D12 **MID CAL RUBBER COMPANY INC** **CUPA Listings** **S113894891**
NNW **1930 MODOC** **N/A**
1/8-1/4 **MADERA, CA**
0.140 mi.
737 ft. **Site 1 of 2 in cluster D**

Relative:
Lower
Actual:
259 ft.

CUPA MADERA:

Name:	MID CAL RUBBER COMPANY INC
Address:	1930 MODOC
City,State,Zip:	MADERA, CA
Contact Name:	FULLERTON MANUFACTURING CO
Region:	MADERA
Facility ID:	FA0100869
Contact Phone:	5596739224

Detail:

Program Element Code:	2165
Decode for Current Status:	Not reported
Facility Id:	FA0100869
Common Name:	Toluene
Current Status:	IN
Program/Elements:	Haz Mat Inventory - Exempt

C13 **CONAGRA DRIED FRUIT & NUT CO** **CUPA Listings** **S124384683**
SW **2121 ALMOND** **N/A**
1/8-1/4 **MADERA, CA**
0.146 mi.
771 ft. **Site 3 of 5 in cluster C**

Relative:
Lower
Actual:
258 ft.

CUPA MADERA:

Name:	CONAGRA DRIED FRUIT & NUT CO
Address:	2121 ALMOND
City,State,Zip:	MADERA, CA
Contact Name:	CONAGRA DRIED FRUIT & NUT CO
Region:	MADERA
Facility ID:	FA0101519
Contact Phone:	5596757061

Detail:

Program Element Code:	2165
Decode for Current Status:	Not reported
Facility Id:	FA0101519

CONAGRA DRIED FRUIT & NUT CO (Continued) **S124384683**

Common Name:	75/25
Current Status:	01
Program/Elements:	Haz Mat Inventory - Exempt

Program Element Code:	2164
Decode for Current Status:	Not reported
Facility Id:	FA0101519
Common Name:	Acetylene
Current Status:	01
Program/Elements:	Haz Mat Inventory

Program Element Code:	2164
Decode for Current Status:	Not reported
Facility Id:	FA0101519
Common Name:	Air
Current Status:	01
Program/Elements:	Haz Mat Inventory

Program Element Code:	2164
Decode for Current Status:	Not reported
Facility Id:	FA0101519
Common Name:	Helistar
Current Status:	01
Program/Elements:	Haz Mat Inventory

Program Element Code:	2164
Decode for Current Status:	Not reported
Facility Id:	FA0101519
Common Name:	Hydrogen
Current Status:	01
Program/Elements:	Haz Mat Inventory

Program Element Code:	2164
Decode for Current Status:	Not reported
Facility Id:	FA0101519
Common Name:	Metabrom 100
Current Status:	01
Program/Elements:	Haz Mat Inventory

Program Element Code:	2164
Decode for Current Status:	Not reported
Facility Id:	FA0101519
Common Name:	Nitrogen
Current Status:	01
Program/Elements:	Haz Mat Inventory

Program Element Code:	2164
Decode for Current Status:	Not reported
Facility Id:	FA0101519
Common Name:	Oxygen
Current Status:	01
Program/Elements:	Haz Mat Inventory

Program Element Code:	2165
Decode for Current Status:	Not reported
Facility Id:	FA0101519
Common Name:	Phostoxin

CONAGRA DRIED FRUIT & NUT CO (Continued) **S124384683**

Current Status:	01
Program/Elements:	Haz Mat Inventory - Exempt
Program Element Code:	2164
Decode for Current Status:	Not reported
Facility Id:	FA0101519
Common Name:	Propane (LPG)
Current Status:	01
Program/Elements:	Haz Mat Inventory
Program Element Code:	2164
Decode for Current Status:	Not reported
Facility Id:	FA0101519
Common Name:	VAPONA
Current Status:	01
Program/Elements:	Haz Mat Inventory

C14
SW
1/8-1/4
0.146 mi.
771 ft.

NEWARK SOLIDBOARD PRODUCTS **CUPA Listings** **S124384702**
2121 ALMOND **N/A**
MADERA, CA

Site 4 of 5 in cluster C

Relative:
Lower

Actual:
258 ft.

CUPA MADERA:

Name:	NEWARK SOLIDBOARD PRODUCTS
Address:	2121 ALMOND
City,State,Zip:	MADERA, CA
Contact Name:	THE NEWARK GROUP
Region:	MADERA
Facility ID:	FA0102810
Contact Phone:	5596649011

Detail:

Program Element Code:	2164
Decode for Current Status:	Not reported
Facility Id:	FA0102810
Common Name:	#209A MOLY UNIVERSAL GEAR LUBE
Current Status:	IN
Program/Elements:	Haz Mat Inventory
Program Element Code:	2164
Decode for Current Status:	Not reported
Facility Id:	FA0102810
Common Name:	CHEVRON HYDRAULIC OIL AW
Current Status:	IN
Program/Elements:	Haz Mat Inventory
Program Element Code:	2164
Decode for Current Status:	Not reported
Facility Id:	FA0102810
Common Name:	CITGO EP COMPOUND 220
Current Status:	IN
Program/Elements:	Haz Mat Inventory
Program Element Code:	2164
Decode for Current Status:	Not reported
Facility Id:	FA0102810

NEWARK SOLIDBOARD PRODUCTS (Continued) **S124384702**

Common Name:	DELO 400 MULTIGRADE SAE 15W-40
Current Status:	IN
Program/Elements:	Haz Mat Inventory
Program Element Code:	2164
Decode for Current Status:	Not reported
Facility Id:	FA0102810
Common Name:	WASTE OIL
Current Status:	IN
Program/Elements:	Haz Mat Inventory
Program Element Code:	2164
Decode for Current Status:	Not reported
Facility Id:	FA0102810
Common Name:	WASTE OIL FILTERS
Current Status:	IN
Program/Elements:	Haz Mat Inventory

C15 SW 1/8-1/4 0.146 mi. 771 ft. **QUESTOR CORP** **2121 ALMOND AVE** **MADERA, CA 93637** **RCRA-SQG FINDS ECHO** **1000389903 CAD000819771**

Site 5 of 5 in cluster C

Relative: Lower

Actual: 258 ft.

RCRA-SQG:

Date Form Received by Agency:		1996-09-01 00:00:00.0
Handler Name:	QUESTOR CORP	
Handler Address:		2121 ALMOND AVE
Handler City,State,Zip:		MADERA, CA 93637
EPA ID:		CAD000819771
Contact Name:		Not reported
Contact Address:		Not reported
Contact City,State,Zip:		Not reported
Contact Telephone:		Not reported
Contact Fax:		Not reported
Contact Email:		Not reported
Contact Title:		Not reported
EPA Region:		09
Land Type:		Not reported
Federal Waste Generator Description:		Small Quantity Generator
Non-Notifier:		Not reported
Biennial Report Cycle:		Not reported
Accessibility:		Not reported
Active Site Indicator:		Handler Activities
State District Owner:		CA
State District:		5
Mailing Address:		ALMOND AVE
Mailing City,State,Zip:		MADERA, CA 93637
Owner Name:		QUESTOR CORP
Owner Type:		Private
Operator Name:		NOT REQUIRED
Operator Type:		Private
Short-Term Generator Activity:		No
Importer Activity:		No
Mixed Waste Generator:		No
Transporter Activity:		No
Transfer Facility Activity:		No

QUESTOR CORP (Continued) **1000389903**

Recycler Activity with Storage:	No
Small Quantity On-Site Burner Exemption:	No
Smelting Melting and Refining Furnace Exemption:	No
Underground Injection Control:	No
Off-Site Waste Receipt:	No
Universal Waste Indicator:	No
Universal Waste Destination Facility:	No
Federal Universal Waste:	No
Active Site Fed-Reg Treatment Storage and Disposal Facility:	Not reported
Active Site Converter Treatment storage and Disposal Facility:	Not reported
Active Site State-Reg Treatment Storage and Disposal Facility:	Not reported
Active Site State-Reg Handler:	---
Federal Facility Indicator:	Not reported
Hazardous Secondary Material Indicator:	NN
Sub-Part K Indicator:	Not reported
Commercial TSD Indicator:	No
Treatment Storage and Disposal Type:	Not reported
2018 GPRA Permit Baseline:	Not on the Baseline
2018 GPRA Renewals Baseline:	Not on the Baseline
Permit Renewals Workload Universe:	Not reported
Permit Workload Universe:	Not reported
Permit Progress Universe:	Not reported
Post-Closure Workload Universe:	Not reported
Closure Workload Universe:	Not reported
202 GPRA Corrective Action Baseline:	No
Corrective Action Workload Universe:	No
Subject to Corrective Action Universe:	No
Non-TSDFs Where RCRA CA has Been Imposed Universe:	No
TSDFs Potentially Subject to CA Under 3004 (u)/(v) Universe:	No
TSDFs Only Subject to CA under Discretionary Auth Universe:	No
Corrective Action Priority Ranking:	No NCAPS ranking
Environmental Control Indicator:	No
Institutional Control Indicator:	No
Human Exposure Controls Indicator:	N/A
Groundwater Controls Indicator:	N/A
Operating TSDF Universe:	Not reported
Full Enforcement Universe:	Not reported
Significant Non-Complier Universe:	No
Unaddressed Significant Non-Complier Universe:	No
Addressed Significant Non-Complier Universe:	No
Significant Non-Complier With a Compliance Schedule Universe:	No
Financial Assurance Required:	Not reported
Handler Date of Last Change:	2000-09-15 17:29:09.0
Recognized Trader-Importer:	No
Recognized Trader-Exporter:	No
Importer of Spent Lead Acid Batteries:	No
Exporter of Spent Lead Acid Batteries:	No
Recycler Activity Without Storage:	Not reported
Manifest Broker:	Not reported
Sub-Part P Indicator:	No

Handler - Owner Operator:

Owner/Operator Indicator:	Owner
Owner/Operator Name:	QUESTOR CORP
Legal Status:	Private
Date Became Current:	Not reported

QUESTOR CORP (Continued) **1000389903**

Date Ended Current:	Not reported
Owner/Operator Address:	NOT REQUIRED
Owner/Operator City,State,Zip:	NOT REQUIRED, ME 99999
Owner/Operator Telephone:	415-555-1212
Owner/Operator Telephone Ext:	Not reported
Owner/Operator Fax:	Not reported
Owner/Operator Email:	Not reported
Owner/Operator Indicator:	Operator
Owner/Operator Name:	NOT REQUIRED
Legal Status:	Private
Date Became Current:	Not reported
Date Ended Current:	Not reported
Owner/Operator Address:	NOT REQUIRED
Owner/Operator City,State,Zip:	NOT REQUIRED, ME 99999
Owner/Operator Telephone:	415-555-1212
Owner/Operator Telephone Ext:	Not reported
Owner/Operator Fax:	Not reported
Owner/Operator Email:	Not reported

Historic Generators:

Receive Date:	1996-09-01 00:00:00.0
Handler Name: QUESTOR CORP	
Federal Waste Generator Description:	Small Quantity Generator
State District Owner:	CA
Large Quantity Handler of Universal Waste:	No
Recognized Trader Importer:	No
Recognized Trader Exporter:	No
Spent Lead Acid Battery Importer:	No
Spent Lead Acid Battery Exporter:	No
Current Record:	Yes
Non Storage Recycler Activity:	Not reported
Electronic Manifest Broker:	Not reported

List of NAICS Codes and Descriptions:

NAICS Codes:	No NAICS Codes Found

Facility Has Received Notices of Violations:

Violations:	No Violations Found

Evaluation Action Summary:

Evaluations:	No Evaluations Found

FINDS:

Registry ID: 110002628951

Click Here:

Environmental Interest/Information System:

RCRAInfo is a national information system that supports the Resource Conservation and Recovery Act (RCRA) program through the tracking of events and activities related to facilities that generate, transport, and treat, store, or dispose of hazardous waste. RCRAInfo allows RCRA program staff to track the notification, permit, compliance, and

QUESTOR CORP (Continued) **1000389903**

corrective action activities required under RCRA.

~~Click this hyperlink~~ while viewing on your computer to access additional FINDS: detail in the EDR Site Report.

ECHO:

Envid:	1000389903
Registry ID:	110002628951
DFR URL:	http://echo.epa.gov/detailed-facility-report?fid=110002628951
Name:	QUESTOR CORP
Address:	2121 ALMOND AVE
City,State,Zip:	MADERA, CA 93637

---

16 North 1/8-1/4 0.160 mi. 847 ft. **AMBROSE VETERINARY HOSPITAL** **RCRA NonGen / NLR** **1024791812**
150 DWYER STREET **CAL000112459**
MADERA, CA 93637

Relative: Higher
Actual: 260 ft.

RCRA NonGen / NLR:

Date Form Received by Agency:	1993-06-03 00:00:00.0
Handler Name:	AMBROSE VETERINARY HOSPITAL
Handler Address:	150 DWYER STREET
Handler City,State,Zip:	MADERA, CA 93637-0000
EPA ID:	CAL000112459
Contact Name:	DR FRANK AMBROSE
Contact Address:	150 DWYER ST
Contact City,State,Zip:	MADERA, CA 93637
Contact Telephone:	559-674-8869
Contact Fax:	000-000-0000
Contact Email:	FAMBROSEDVM@COMCAST.NET
Contact Title:	Not reported
EPA Region:	09
Land Type:	Not reported
Federal Waste Generator Description:	Not a generator, verified
Non-Notifier:	Not reported
Biennial Report Cycle:	Not reported
Accessibility:	Not reported
Active Site Indicator:	Handler Activities
State District Owner:	Not reported
State District:	Not reported
Mailing Address:	150 DWYER ST
Mailing City,State,Zip:	MADERA, CA 93637-0000
Owner Name:	DR FRANK J AMBROSE DVM
Owner Type:	Other
Operator Name:	DR FRANK AMBROSE
Operator Type:	Other
Short-Term Generator Activity:	No
Importer Activity:	No
Mixed Waste Generator:	No
Transporter Activity:	No
Transfer Facility Activity:	No
Recycler Activity with Storage:	No
Small Quantity On-Site Burner Exemption:	No
Smelting Melting and Refining Furnace Exemption:	No
Underground Injection Control:	No
Off-Site Waste Receipt:	No
Universal Waste Indicator:	Yes

AMBROSE VETERINARY HOSPITAL (Continued) **1024791812**

Universal Waste Destination Facility:	Yes
Federal Universal Waste:	No
Active Site Fed-Reg Treatment Storage and Disposal Facility:	Not reported
Active Site Converter Treatment storage and Disposal Facility:	Not reported
Active Site State-Reg Treatment Storage and Disposal Facility:	Not reported
Active Site State-Reg Handler:	---
Federal Facility Indicator:	Not reported
Hazardous Secondary Material Indicator:	N
Sub-Part K Indicator:	Not reported
Commercial TSD Indicator:	No
Treatment Storage and Disposal Type:	Not reported
2018 GPRA Permit Baseline:	Not on the Baseline
2018 GPRA Renewals Baseline:	Not on the Baseline
Permit Renewals Workload Universe:	Not reported
Permit Workload Universe:	Not reported
Permit Progress Universe:	Not reported
Post-Closure Workload Universe:	Not reported
Closure Workload Universe:	Not reported
202 GPRA Corrective Action Baseline:	No
Corrective Action Workload Universe:	No
Subject to Corrective Action Universe:	No
Non-TSDFs Where RCRA CA has Been Imposed Universe:	No
TSDFs Potentially Subject to CA Under 3004 (u)/(v) Universe:	No
TSDFs Only Subject to CA under Discretionary Auth Universe:	No
Corrective Action Priority Ranking:	No NCAPS ranking
Environmental Control Indicator:	No
Institutional Control Indicator:	No
Human Exposure Controls Indicator:	N/A
Groundwater Controls Indicator:	N/A
Operating TSDF Universe:	Not reported
Full Enforcement Universe:	Not reported
Significant Non-Complier Universe:	No
Unaddressed Significant Non-Complier Universe:	No
Addressed Significant Non-Complier Universe:	No
Significant Non-Complier With a Compliance Schedule Universe:	No
Financial Assurance Required:	Not reported
Handler Date of Last Change:	2018-09-05 15:42:35.0
Recognized Trader-Importer:	No
Recognized Trader-Exporter:	No
Importer of Spent Lead Acid Batteries:	No
Exporter of Spent Lead Acid Batteries:	No
Recycler Activity Without Storage:	No
Manifest Broker:	No
Sub-Part P Indicator:	No

Handler - Owner Operator:

Owner/Operator Indicator:	Owner
Owner/Operator Name:	DR FRANK J AMBROSE DVM
Legal Status:	Other
Date Became Current:	Not reported
Date Ended Current:	Not reported
Owner/Operator Address:	150 DWYER ST
Owner/Operator City,State,Zip:	MADERA, CA 93637-0000
Owner/Operator Telephone:	559-674-8869
Owner/Operator Telephone Ext:	Not reported
Owner/Operator Fax:	Not reported

AMBROSE VETERINARY HOSPITAL (Continued) **1024791812**

Owner/Operator Email: Not reported

Owner/Operator Indicator: Operator
Owner/Operator Name: DR FRANK AMBROSE
Legal Status: Other
Date Became Current: Not reported
Date Ended Current: Not reported
Owner/Operator Address: 150 DWYER ST
Owner/Operator City,State,Zip: MADERA, CA 93637
Owner/Operator Telephone: 559-674-8869
Owner/Operator Telephone Ext: Not reported
Owner/Operator Fax: Not reported
Owner/Operator Email: Not reported

Historic Generators:
Receive Date: 1993-06-03 00:00:00.0
Handler Name: AMBROSE VETERINARY HOSPITAL
Federal Waste Generator Description: Not a generator, verified
State District Owner: Not reported
Large Quantity Handler of Universal Waste: No
Recognized Trader Importer: No
Recognized Trader Exporter: No
Spent Lead Acid Battery Importer: No
Spent Lead Acid Battery Exporter: No
Current Record: Yes
Non Storage Recycler Activity: Not reported
Electronic Manifest Broker: Not reported

List of NAICS Codes and Descriptions:
NAICS Code: 54194
NAICS Description: VETERINARY SERVICES

Facility Has Received Notices of Violations:
Violations: No Violations Found

Evaluation Action Summary:
Evaluations: No Evaluations Found

---

17 NNW 1/8-1/4 0.164 mi. 868 ft. | **RUBENS AUTOMOTIVE**
1908 MODOC ST
MADERA, CA 93637 | **CERS HAZ WASTE**
CUPA Listings
CERS | **S106086612**
N/A

Relative: Higher
Actual: 260 ft.

CERS HAZ WASTE:
Name: RUBENS AUTOMOTIVE
Address: 1908 MODOC ST
City,State,Zip: MADERA, CA 93637
Site ID: 63315
CERS ID: 10425499
CERS Description: Hazardous Waste Generator

CUPA MADERA:
Name: RUBENS AUTOMOTIVE

RUBENS AUTOMOTIVE (Continued) **S106086612**

Address: 1908 MODOC ST
City,State,Zip: MADERA, CA
Contact Name: SALCEDO ,RUBEN
Region: MADERA
Facility ID: FA0103305
Contact Phone: 5596610792

Detail:

Program Element Code: 2164
Decode for Current Status: Not reported
Facility Id: FA0103305
Common Name: ANTIFREEZE (NEW)
Current Status: 01
Program/Elements: Haz Mat Inventory

Program Element Code: 2164
Decode for Current Status: Not reported
Facility Id: FA0103305
Common Name: MOTOR OIL
Current Status: 01
Program/Elements: Haz Mat Inventory

Program Element Code: 2165
Decode for Current Status: Not reported
Facility Id: FA0103305
Common Name: USED OIL FILTERS
Current Status: 01
Program/Elements: Haz Mat Inventory - Exempt

Program Element Code: 2165
Decode for Current Status: Not reported
Facility Id: FA0103305
Common Name: WASTE ANTIFREEZE
Current Status: 01
Program/Elements: Haz Mat Inventory - Exempt

Program Element Code: 2164
Decode for Current Status: Not reported
Facility Id: FA0103305
Common Name: WASTE MOTOR OIL
Current Status: 01
Program/Elements: Haz Mat Inventory

CERS:

Name: RUBENS AUTOMOTIVE
Address: 1908 MODOC ST
City,State,Zip: MADERA, CA 93637
Site ID: 63315
CERS ID: 10425499
CERS Description: Chemical Storage Facilities

Violations:

Site ID: 63315
Site Name: rubens automotive
Violation Date: 04-20-2017
Citation: 22 CCR 12 66262.34(f) - California Code of Regulations, Title 22, Chapter 12, Section(s) 66262.34(f)

RUBENS AUTOMOTIVE (Continued) **S106086612**

Violation Description: Failure to label stationary hazardous waste tanks as "hazardous waste" and mark with an accumulation start date.
Violation Notes: Returned to compliance on 01/16/2018. Shall mark tank with "Hazardous Waste", contents, and start date.
Violation Division: Madera County Environmental Health
Violation Program: HW
Violation Source: CERS

Site ID: 63315
Site Name: rubens automotive
Violation Date: 04-20-2017
Citation: HSC 6.95 25505.1 - California Health and Safety Code, Chapter 6.95, Section(s) 25505.1
Violation Description: Failure to provide a copy of the business plan to the owner or the owner's agent within five working days after receiving a request for a copy from the owner or the owner's agent.
Violation Notes: Returned to compliance on 01/16/2018. Notify property owner in writing that business is subject to HMBP.
Violation Division: Madera County Environmental Health
Violation Program: HMRRP
Violation Source: CERS

Site ID: 63315
Site Name: rubens automotive
Violation Date: 12-13-2013
Citation: HSC 6.95 25504(c) - California Health and Safety Code, Chapter 6.95, Section(s) 25504(c)
Violation Description: Failure to include provisions in the business plan to ensure that appropriate personnel receive initial and annual training.
Violation Notes: Returned to compliance on 02/28/2014. Operator failed to implement and provide training.
Violation Division: Madera County Environmental Health
Violation Program: HMRRP
Violation Source: CERS

Site ID: 63315
Site Name: rubens automotive
Violation Date: 06-23-2017
Citation: HSC 6.95 25508(a)(1) - California Health and Safety Code, Chapter 6.95, Section(s) 25508(a)(1)
Violation Description: Failure to annually review and electronically certify that the business plan is complete and accurate on or before the annual due date.
Violation Notes: Returned to compliance on 08/31/2017.
Violation Division: Madera County Environmental Health
Violation Program: HMRRP
Violation Source: CERS

Site ID: 63315
Site Name: rubens automotive
Violation Date: 04-20-2017
Citation: HSC 6.95 25508(a)(1) - California Health and Safety Code, Chapter 6.95, Section(s) 25508(a)(1)
Violation Description: Failure to complete and electronically submit a site map with all required content.
Violation Notes: Returned to compliance on 04/20/2017. Update site map to reflect inventory list. Include fire extinguishers, emergency equipment, and

RUBENS AUTOMOTIVE (Continued) **S106086612**

emergency evacuation areas. *On-site reviewed draft, did not see submittal completion.
Violation Division: Madera County Environmental Health
Violation Program: HMRRP
Violation Source: CERS

Site ID: 63315
Site Name: rubens automotive
Violation Date: 09-18-2018
Citation: HSC 6.95 25508(a)(1) - California Health and Safety Code, Chapter 6.95, Section(s) 25508(a)(1)
Violation Description: Failure to annually review and electronically certify that the business plan is complete and accurate on or before the annual due date.
Violation Notes: Returned to compliance on 01/07/2019. Accepted annual CERS submission past due date, submit a complete and accurate CERS submission.
Violation Division: Madera County Environmental Health
Violation Program: HMRRP
Violation Source: CERS

Site ID: 63315
Site Name: rubens automotive
Violation Date: 12-13-2013
Citation: 22 CCR 12 66262.34(f) - California Code of Regulations, Title 22, Chapter 12, Section(s) 66262.34(f)
Violation Description: Failure to properly label hazardous waste accumulation containers with the following requirements: "Hazardous Waste", name and address of the generator, physical and chemical characteristics of the Hazardous Waste, and starting accumulation date.
Violation Notes: Returned to compliance on 02/28/2014. Operator failed to put accumulation start date for the oil filter and used oil containers.
Violation Division: Madera County Environmental Health
Violation Program: HW
Violation Source: CERS

Site ID: 63315
Site Name: rubens automotive
Violation Date: 04-20-2017
Citation: HSC 6.95 25508(a)(1) - California Health and Safety Code, Chapter 6.95, Section(s) 25508(a)(1)
Violation Description: Failure to annually review and electronically certify that the business plan is complete and accurate on or before the annual due date.
Violation Notes: Returned to compliance on 04/20/2017. Last CERS Submittal was in 2015. Must update annually all CERS sections. Corrected on Site.
Violation Division: Madera County Environmental Health
Violation Program: HMRRP
Violation Source: CERS

Site ID: 63315
Site Name: rubens automotive
Violation Date: 04-20-2017
Citation: 22 CCR 11 66261.7 - California Code of Regulations, Title 22, Chapter 11, Section(s) 66261.7
Violation Description: Failure to manage empty containers greater than 5 gallons in capacity that previously held a hazardous material/waste in accordance with 22 CCR 11 66261.7 including but not limited to the following: (e)(2)By

RUBENS AUTOMOTIVE (Continued) **S106086612**

reclaiming its scrap value onsite or shipping the container or inner liner to a person who reclaims its scrap value; or (3) By reconditioning or remanufacturing the container or inner liner onsite for subsequent reuse, or shipping the container or inner liner to a person who reconditions or remanufactures the container or inner liner; or (4) By shipping the container or inner liner to a supplier or to another intermediate collection location for accumulation prior to managing the container or inner liner pursuant to subsections (e)(2) or (e)(3) of this section; or (i) By shipping the container or inner liner back to the supplier for the purpose of being refilled.
(f) A container or an inner liner removed from a container larger than five gallons in capacity which is managed pursuant to subsection (e) of this section shall be marked with the date it has been emptied and shall be managed within one year of being emptied.

Violation Notes: Returned to compliance on 01/16/2018. Empty containers should be managed within a year.
Violation Division: Madera County Environmental Health
Violation Program: HW
Violation Source: CERS

Site ID: 63315
Site Name: rubens automotive
Violation Date: 12-13-2013
Citation: 40 CFR 1 265.201(c)(5) - U.S. Code of Federal Regulations, Title 40, Chapter 1, Section(s) 265.201(c)(5)
Violation Description: Failure to conduct weekly inspections of the construction materials, fixtures, and surrounding areas of the hazardous waste tanks.
Violation Notes: Returned to compliance on 02/28/2014.
Violation Division: Madera County Environmental Health
Violation Program: HW
Violation Source: CERS

Site ID: 63315
Site Name: rubens automotive
Violation Date: 04-20-2017
Citation: HSC 6.95 25508(a)(1) - California Health and Safety Code, Chapter 6.95, Section(s) 25508(a)(1)
Violation Description: Failure to establish and electronically submit an adequate emergency response plan and procedures for a release or threatened release of a hazardous material.
Violation Notes: Returned to compliance on 04/20/2017. Update "Consolidated Emergency Response/Contingency Plan. Corrected on site.
Violation Division: Madera County Environmental Health
Violation Program: HMRRP
Violation Source: CERS

Site ID: 63315
Site Name: rubens automotive
Violation Date: 04-20-2017
Citation: 40 CFR 1 265.173 - U.S. Code of Federal Regulations, Title 40, Chapter 1, Section(s) 265.173
Violation Description: Failure to meet the following container management requirements: (a) A container holding hazardous waste must always be closed during storage, except when it is necessary to add or remove waste. (b) A container holding hazardous waste must not be opened, handled, or stored in a manner which may rupture the container or cause it to leak.

RUBENS AUTOMOTIVE (Continued) **S106086612**

Violation Notes:	Returned to compliance on 01/16/2018. Containers shall be closed except when adding or removing waste.
Violation Division:	Madera County Environmental Health
Violation Program:	HW
Violation Source:	CERS
Site ID:	63315
Site Name:	rubens automotive
Violation Date:	04-20-2017
Citation:	HSC 6.95 25505(a)(4) - California Health and Safety Code, Chapter 6.95, Section(s) 25505(a)(4)
Violation Description:	Failure to provide initial and annual training to all employees in safety procedures in the event of a release or threatened release of a hazardous material or failure to document and maintain training records for a minimum of three years.
Violation Notes:	Returned to compliance on 01/16/2018. Go over updated "Consolidated Emergency Response/ Contingency Plan" with all personnel & provide 2017 training log.
Violation Division:	Madera County Environmental Health
Violation Program:	HMRRP
Violation Source:	CERS
Site ID:	63315
Site Name:	rubens automotive
Violation Date:	04-20-2017
Citation:	22 CCR 12 66262.12 - California Code of Regulations, Title 22, Chapter 12, Section(s) 66262.12
Violation Description:	Failure to obtain an Identification Number prior to treating, storing, disposing of, transporting or offering for transportation any hazardous waste.
Violation Notes:	Returned to compliance on 04/20/2017. Containers shall be closed except when adding/removing waste. Corrected On Site.
Violation Division:	Madera County Environmental Health
Violation Program:	HW
Violation Source:	CERS
Site ID:	63315
Site Name:	rubens automotive
Violation Date:	04-20-2017
Citation:	22 CCR 12 66262.34(f) - California Code of Regulations, Title 22, Chapter 12, Section(s) 66262.34(f)
Violation Description:	Failure to properly label hazardous waste accumulation containers and portable tanks with the following requirements: "Hazardous Waste", name and address of the generator, physical and chemical characteristics of the Hazardous Waste, and starting accumulation date.
Violation Notes:	Returned to compliance on 01/16/2018. Containers shall be properly labeled with correct accumulation start date.
Violation Division:	Madera County Environmental Health
Violation Program:	HW
Violation Source:	CERS

Evaluation:

Eval General Type:	Compliance Evaluation Inspection
Eval Date:	04-20-2017
Violations Found:	Yes
Eval Type:	Routine done by local agency

RUBENS AUTOMOTIVE (Continued) **S106086612**

Eval Notes:	Not reported
Eval Division:	Madera County Environmental Health
Eval Program:	HMRRP
Eval Source:	CERS
Eval General Type:	Compliance Evaluation Inspection
Eval Date:	04-20-2017
Violations Found:	Yes
Eval Type:	Routine done by local agency
Eval Notes:	Not reported
Eval Division:	Madera County Environmental Health
Eval Program:	HW
Eval Source:	CERS
Eval General Type:	Other/Unknown
Eval Date:	06-23-2017
Violations Found:	Yes
Eval Type:	Other, not routine, done by local agency
Eval Notes:	Not reported
Eval Division:	Madera County Environmental Health
Eval Program:	HMRRP
Eval Source:	CERS
Eval General Type:	Other/Unknown
Eval Date:	09-18-2018
Violations Found:	Yes
Eval Type:	Other, not routine, done by local agency
Eval Notes:	Not reported
Eval Division:	Madera County Environmental Health
Eval Program:	HMRRP
Eval Source:	CERS
Eval General Type:	Compliance Evaluation Inspection
Eval Date:	12-13-2013
Violations Found:	Yes
Eval Type:	Routine done by local agency
Eval Notes:	Not reported
Eval Division:	Madera County Environmental Health
Eval Program:	HMRRP
Eval Source:	CERS
Eval General Type:	Compliance Evaluation Inspection
Eval Date:	12-13-2013
Violations Found:	Yes
Eval Type:	Routine done by local agency
Eval Notes:	Not reported
Eval Division:	Madera County Environmental Health
Eval Program:	HW
Eval Source:	CERS

Enforcement Action:

Site ID:	63315
Site Name:	rubens automotive
Site Address:	1908 MODOC ST
Site City:	MADERA
Site Zip:	93637
Enf Action Date:	04-20-2017

RUBENS AUTOMOTIVE (Continued) **S106086612**

Enf Action Type:	Notice of Violation (Unified Program)
Enf Action Description:	Notice of Violation Issued by the Inspector at the Time of Inspection
Enf Action Notes:	Not reported
Enf Action Division:	Madera County Environmental Health
Enf Action Program:	HMRRP
Enf Action Source:	CERS

Site ID:	63315
Site Name:	rubens automotive
Site Address:	1908 MODOC ST
Site City:	MADERA
Site Zip:	93637
Enf Action Date:	04-20-2017
Enf Action Type:	Notice of Violation (Unified Program)
Enf Action Description:	Notice of Violation Issued by the Inspector at the Time of Inspection
Enf Action Notes:	Not reported
Enf Action Division:	Madera County Environmental Health
Enf Action Program:	HW
Enf Action Source:	CERS

Site ID:	63315
Site Name:	rubens automotive
Site Address:	1908 MODOC ST
Site City:	MADERA
Site Zip:	93637
Enf Action Date:	06-23-2017
Enf Action Type:	Notice of Violation (Unified Program)
Enf Action Description:	Notice of Violation Issued by the Inspector at the Time of Inspection
Enf Action Notes:	Not reported
Enf Action Division:	Madera County Environmental Health
Enf Action Program:	HMRRP
Enf Action Source:	CERS

Site ID:	63315
Site Name:	rubens automotive
Site Address:	1908 MODOC ST
Site City:	MADERA
Site Zip:	93637
Enf Action Date:	09-18-2018
Enf Action Type:	Notice of Violation (Unified Program)
Enf Action Description:	Notice of Violation Issued by the Inspector at the Time of Inspection
Enf Action Notes:	Not reported
Enf Action Division:	Madera County Environmental Health
Enf Action Program:	HMRRP
Enf Action Source:	CERS

Site ID:	63315
Site Name:	rubens automotive
Site Address:	1908 MODOC ST
Site City:	MADERA
Site Zip:	93637
Enf Action Date:	12-13-2013
Enf Action Type:	Notice of Violation (Unified Program)
Enf Action Description:	Notice of Violation Issued by the Inspector at the Time of Inspection
Enf Action Notes:	Not reported
Enf Action Division:	Madera County Environmental Health
Enf Action Program:	HMRRP

RUBENS AUTOMOTIVE (Continued) **S106086612**

Enf Action Source: CERS

Site ID: 63315
Site Name: rubens automotive
Site Address: 1908 MODOC ST
Site City: MADERA
Site Zip: 93637
Enf Action Date: 12-13-2013
Enf Action Type: Notice of Violation (Unified Program)
Enf Action Description: Notice of Violation Issued by the Inspector at the Time of Inspection
Enf Action Notes: Not reported
Enf Action Division: Madera County Environmental Health
Enf Action Program: HW
Enf Action Source: CERS

Coordinates:
Site ID: 63315
Facility Name: rubens automotive
Env Int Type Code: HWG
Program ID: 10425499
Coord Name: Not reported
Ref Point Type Desc: Center of a facility or station.
Latitude: 36.951590
Longitude: -120.080750

Affiliation:
Affiliation Type Desc: Document Preparer
Entity Name: RUBEN SALCEDO
Entity Title: Not reported
Affiliation Address: Not reported
Affiliation City: Not reported
Affiliation State: Not reported
Affiliation Country: Not reported
Affiliation Zip: Not reported
Affiliation Phone: Not reported

Affiliation Type Desc: CUPA District
Entity Name: Madera County Env Health
Entity Title: Not reported
Affiliation Address: 200 W. 4th StreetSuite 3100
Affiliation City: Madera
Affiliation State: CA
Affiliation Country: Not reported
Affiliation Zip: 93637
Affiliation Phone: (559) 675-7823

Affiliation Type Desc: Environmental Contact
Entity Name: ruben salcedo
Entity Title: Not reported
Affiliation Address: 25122 Berkeley Drive
Affiliation City: MADERA
Affiliation State: CA
Affiliation Country: Not reported
Affiliation Zip: 93637
Affiliation Phone: Not reported

RUBENS AUTOMOTIVE (Continued) **S106086612**

Affiliation Type Desc:	Facility Mailing Address
Entity Name:	Mailing Address
Entity Title:	Not reported
Affiliation Address:	1908 MODOC STREET
Affiliation City:	MADERA
Affiliation State:	CA
Affiliation Country:	Not reported
Affiliation Zip:	93637
Affiliation Phone:	Not reported

Affiliation Type Desc:	Identification Signer
Entity Name:	ruben salcedo
Entity Title:	OWNER
Affiliation Address:	Not reported
Affiliation City:	Not reported
Affiliation State:	Not reported
Affiliation Country:	Not reported
Affiliation Zip:	Not reported
Affiliation Phone:	Not reported

Affiliation Type Desc:	Legal Owner
Entity Name:	SALCEDO ,RUBEN
Entity Title:	Not reported
Affiliation Address:	25122 berkeley
Affiliation City:	Madera
Affiliation State:	CA
Affiliation Country:	United States
Affiliation Zip:	93638
Affiliation Phone:	(559) 871-6882

Affiliation Type Desc:	Operator
Entity Name:	ruben salcedo
Entity Title:	Not reported
Affiliation Address:	Not reported
Affiliation City:	Not reported
Affiliation State:	Not reported
Affiliation Country:	Not reported
Affiliation Zip:	Not reported
Affiliation Phone:	(559) 871-6882

Affiliation Type Desc:	Parent Corporation
Entity Name:	rubens automotive
Entity Title:	Not reported
Affiliation Address:	Not reported
Affiliation City:	Not reported
Affiliation State:	Not reported
Affiliation Country:	Not reported
Affiliation Zip:	Not reported
Affiliation Phone:	Not reported

E18 WNW 1/8-1/4 0.171 mi. 902 ft. | **FMC CORPORATION FOOD PROCESING** | **HIST UST** | **1000109353**
2300 W INDUSTRIAL AVE | **N/A**
MADERA, CA 93639

Site 1 of 6 in cluster E

Relative: Lower
Actual: 258 ft.

HIST UST:

Name:	FMC CORPORATION FOOD PROCESING
Address:	2300 W INDUSTRIAL AVE
City,State,Zip:	MADERA, CA 93639
File Number:	Not reported
URL:	Not reported
Region:	STATE
Facility ID:	00000002461
Facility Type:	Other
Other Type:	MANUFACTURE PLANT
Contact Name:	JOHN SPATTA
Telephone:	2096613358
Owner Name:	FMC CORPORATION
Owner Address:	2300 INDUSTRIAL AVENUE
Owner City,St,Zip:	MADERA, CA 93639
Total Tanks:	0001
Tank Num:	001
Container Num:	1
Year Installed:	1980
Tank Capacity:	00000500
Tank Used for:	PRODUCT
Type of Fuel:	REGULAR
Container Construction Thickness:	Not reported
Leak Detection:	None

E19 WNW 1/8-1/4 0.171 mi. 902 ft. | **JOHN BEAN TECHNOLOGIES CORPORATION** | **RCRA-SQG** | **1000109395**
2300 INDUSTRIAL AVE | **ICIS** | **CAT000613455**
MADERA, CA 93639 | **US AIRS**

Site 2 of 6 in cluster E

Relative: Lower
Actual: 258 ft.

RCRA-SQG:

Date Form Received by Agency:		2008-12-23 00:00:00.0
Handler Name:	JBT FOODTECH	
Handler Address:		2300 INDUSTRIAL AVE.
Handler City,State,Zip:		MADERA, CA 93637
EPA ID:		CAT000613455
Contact Name:		JAIME E SOTO
Contact Address:		2300 INDUSTRIAL AVE.
Contact City,State,Zip:		MADERA, CA 93639
Contact Telephone:		559-661-3200 3265
Contact Fax:		Not reported
Contact Email:		JAIME.SOTO@JBTC.COM
Contact Title:		Not reported
EPA Region:		09
Land Type:		Private
Federal Waste Generator Description:		Small Quantity Generator
Non-Notifier:		Not reported
Biennial Report Cycle:		Not reported
Accessibility:		Not reported
Active Site Indicator:		Handler Activities
State District Owner:		Not reported
State District:		Not reported

JOHN BEAN TECHNOLOGIES CORPORATION (Continued) **1000109395**

Mailing Address:	2300 INDUSTRIAL AVE.
Mailing City,State,Zip:	MADERA, CA 93639
Owner Name:	JOHN BEAN TECHNOLOGIES CORP
Owner Type:	Private
Operator Name:	JOHN BEAN TECHNOLOGIES CORP
Operator Type:	Private
Short-Term Generator Activity:	No
Importer Activity:	No
Mixed Waste Generator:	No
Transporter Activity:	No
Transfer Facility Activity:	No
Recycler Activity with Storage:	No
Small Quantity On-Site Burner Exemption:	No
Smelting Melting and Refining Furnace Exemption:	No
Underground Injection Control:	No
Off-Site Waste Receipt:	No
Universal Waste Indicator:	No
Universal Waste Destination Facility:	No
Federal Universal Waste:	No
Active Site Fed-Reg Treatment Storage and Disposal Facility:	Not reported
Active Site Converter Treatment storage and Disposal Facility:	Not reported
Active Site State-Reg Treatment Storage and Disposal Facility:	Not reported
Active Site State-Reg Handler:	---
Federal Facility Indicator:	Not reported
Hazardous Secondary Material Indicator:	NN
Sub-Part K Indicator:	Not reported
Commercial TSD Indicator:	No
Treatment Storage and Disposal Type:	Not reported
2018 GPRA Permit Baseline:	Not on the Baseline
2018 GPRA Renewals Baseline:	Not on the Baseline
Permit Renewals Workload Universe:	Not reported
Permit Workload Universe:	Not reported
Permit Progress Universe:	Not reported
Post-Closure Workload Universe:	Not reported
Closure Workload Universe:	Not reported
202 GPRA Corrective Action Baseline:	No
Corrective Action Workload Universe:	No
Subject to Corrective Action Universe:	No
Non-TSDFs Where RCRA CA has Been Imposed Universe:	No
TSDFs Potentially Subject to CA Under 3004 (u)/(v) Universe:	No
TSDFs Only Subject to CA under Discretionary Auth Universe:	No
Corrective Action Priority Ranking:	No NCAPS ranking
Environmental Control Indicator:	No
Institutional Control Indicator:	No
Human Exposure Controls Indicator:	N/A
Groundwater Controls Indicator:	N/A
Operating TSDF Universe:	Not reported
Full Enforcement Universe:	Not reported
Significant Non-Complier Universe:	No
Unaddressed Significant Non-Complier Universe:	No
Addressed Significant Non-Complier Universe:	No
Significant Non-Complier With a Compliance Schedule Universe:	No
Financial Assurance Required:	Not reported
Handler Date of Last Change:	2009-01-05 15:25:51.0
Recognized Trader-Importer:	No
Recognized Trader-Exporter:	No
Importer of Spent Lead Acid Batteries:	No

JOHN BEAN TECHNOLOGIES CORPORATION (Continued) **1000109395**

Exporter of Spent Lead Acid Batteries: No
Recycler Activity Without Storage: Not reported
Manifest Broker: Not reported
Sub-Part P Indicator: No

Biennial: List of Years
Year: 2005

Click Here for Biennial Reporting System Data:
Year: 2003

Click Here for Biennial Reporting System Data:

Hazardous Waste Summary:
Waste Code: D001
Waste Description: IGNITABLE WASTE

Waste Code: D007
Waste Description: CHROMIUM

Waste Code: D008
Waste Description: LEAD

Waste Code: D035
Waste Description: METHYL ETHYL KETONE

Waste Code: F003
Waste Description: THE FOLLOWING SPENT NONHALOGENATED SOLVENTS: XYLENE, ACETONE, ETHYL ACETATE, ETHYL BENZENE, ETHYL ETHER, METHYL ISOBUTYL KETONE, N-BUTYL ALCOHOL, CYCLOHEXANONE, AND METHANOL; ALL SPENT SOLVENT MIXTURES/BLENDS CONTAINING, BEFORE USE, ONLY THE ABOVE SPENT NONHALOGENATED SOLVENTS; AND ALL SPENT SOLVENT MIXTURES/BLENDS CONTAINING, BEFORE USE, ONE OR MORE OF THE ABOVE NONHALOGENATED SOLVENTS, AND A TOTAL OF TEN PERCENT OR MORE (BY VOLUME) OF ONE OR MORE OF THOSE SOLVENTS LISTED IN F001, F002, F004, AND F005; AND STILL BOTTOMS FROM THE RECOVERY OF THESE SPENT SOLVENTS AND SPENT SOLVENT MIXTURES.

Waste Code: F005
Waste Description: THE FOLLOWING SPENT NONHALOGENATED SOLVENTS: TOLUENE, METHYL ETHYL KETONE, CARBON DISULFIDE, ISOBUTANOL, PYRIDINE, BENZENE, 2-ETHOXYETHANOL, AND 2-NITROPROPANE; ALL SPENT SOLVENT MIXTURES/BLENDS CONTAINING, BEFORE USE, A TOTAL OF TEN PERCENT OR MORE (BY VOLUME) OF ONE OR MORE OF THE ABOVE NONHALOGENATED SOLVENTS OR THOSE SOLVENTS LISTED IN F001, F002, OR F004; AND STILL BOTTOMS FROM THE RECOVERY OF THESE SPENT SOLVENTS AND SPENT SOLVENT MIXTURES.

Handler - Owner Operator:
Owner/Operator Indicator: Operator
Owner/Operator Name: JOHN BEAN TECHNOLOGIES CORP
Legal Status: Private
Date Became Current: 2008-08-01 00:00:00.
Date Ended Current: Not reported
Owner/Operator Address: Not reported
Owner/Operator City,State,Zip: Not reported
Owner/Operator Telephone: Not reported

JOHN BEAN TECHNOLOGIES CORPORATION (Continued) **1000109395**

Owner/Operator Telephone Ext:	Not reported
Owner/Operator Fax:	Not reported
Owner/Operator Email:	Not reported
Owner/Operator Indicator:	Operator
Owner/Operator Name:	NOT REQUIRED
Legal Status:	Private
Date Became Current:	Not reported
Date Ended Current:	Not reported
Owner/Operator Address:	NOT REQUIRED
Owner/Operator City,State,Zip:	NOT REQUIRED, ME 99999
Owner/Operator Telephone:	415-555-1212
Owner/Operator Telephone Ext:	Not reported
Owner/Operator Fax:	Not reported
Owner/Operator Email:	Not reported
Owner/Operator Indicator:	Owner
Owner/Operator Name:	JOHN BEAN TECHNOLOGIES CORP
Legal Status:	Private
Date Became Current:	2008-08-01 00:00:00.
Date Ended Current:	Not reported
Owner/Operator Address:	2300 INDUSTRIAL AVE
Owner/Operator City,State,Zip:	MADERA, CA 93637
Owner/Operator Telephone:	Not reported
Owner/Operator Telephone Ext:	Not reported
Owner/Operator Fax:	Not reported
Owner/Operator Email:	Not reported
Owner/Operator Indicator:	Operator
Owner/Operator Name:	FMC TECHNOLOGIES
Legal Status:	Private
Date Became Current:	1980-08-01 00:00:00.
Date Ended Current:	Not reported
Owner/Operator Address:	Not reported
Owner/Operator City,State,Zip:	Not reported
Owner/Operator Telephone:	Not reported
Owner/Operator Telephone Ext:	Not reported
Owner/Operator Fax:	Not reported
Owner/Operator Email:	Not reported
Owner/Operator Indicator:	Owner
Owner/Operator Name:	FMC TECHNOLOGIES
Legal Status:	Private
Date Became Current:	1980-08-01 00:00:00.
Date Ended Current:	Not reported
Owner/Operator Address:	Not reported
Owner/Operator City,State,Zip:	Not reported
Owner/Operator Telephone:	Not reported
Owner/Operator Telephone Ext:	Not reported
Owner/Operator Fax:	Not reported
Owner/Operator Email:	Not reported
Owner/Operator Indicator:	Owner
Owner/Operator Name:	FMC TECHNOLOGIES
Legal Status:	Private
Date Became Current:	1980-08-01 00:00:00.
Date Ended Current:	Not reported

JOHN BEAN TECHNOLOGIES CORPORATION (Continued) **1000109395**

Owner/Operator Address:	Not reported
Owner/Operator City,State,Zip:	Not reported
Owner/Operator Telephone:	Not reported
Owner/Operator Telephone Ext:	Not reported
Owner/Operator Fax:	Not reported
Owner/Operator Email:	Not reported

Owner/Operator Indicator:	Owner
Owner/Operator Name:	FMC CORPORATION
Legal Status:	Private
Date Became Current:	Not reported
Date Ended Current:	Not reported
Owner/Operator Address:	NOT REQUIRED
Owner/Operator City,State,Zip:	NOT REQUIRED, ME 99999
Owner/Operator Telephone:	415-555-1212
Owner/Operator Telephone Ext:	Not reported
Owner/Operator Fax:	Not reported
Owner/Operator Email:	Not reported

Owner/Operator Indicator:	Owner
Owner/Operator Name:	FMC TECHNOLOGIES
Legal Status:	Private
Date Became Current:	1980-08-01 00:00:00.
Date Ended Current:	Not reported
Owner/Operator Address:	2300 INDUSTRIAL AVE BOX A
Owner/Operator City,State,Zip:	MADERA, CA 93637
Owner/Operator Telephone:	Not reported
Owner/Operator Telephone Ext:	Not reported
Owner/Operator Fax:	Not reported
Owner/Operator Email:	Not reported

Owner/Operator Indicator:	Operator
Owner/Operator Name:	FMC TECHNOLOGIES
Legal Status:	Private
Date Became Current:	1980-08-01 00:00:00.
Date Ended Current:	Not reported
Owner/Operator Address:	Not reported
Owner/Operator City,State,Zip:	Not reported
Owner/Operator Telephone:	Not reported
Owner/Operator Telephone Ext:	Not reported
Owner/Operator Fax:	Not reported
Owner/Operator Email:	Not reported

Owner/Operator Indicator:	Operator
Owner/Operator Name:	FMC TECHNOLOGIES
Legal Status:	Private
Date Became Current:	1980-08-01 00:00:00.
Date Ended Current:	Not reported
Owner/Operator Address:	Not reported
Owner/Operator City,State,Zip:	Not reported
Owner/Operator Telephone:	Not reported
Owner/Operator Telephone Ext:	Not reported
Owner/Operator Fax:	Not reported
Owner/Operator Email:	Not reported

Historic Generators:

Receive Date:	1996-09-01 00:00:00.0

JOHN BEAN TECHNOLOGIES CORPORATION (Continued) **1000109395**

Handler Name: FMC CORP FOOD PROCESSING MACHINERY DIV
Federal Waste Generator Description: Large Quantity Generator
State District Owner: Not reported
Large Quantity Handler of Universal Waste: No
Recognized Trader Importer: No
Recognized Trader Exporter: No
Spent Lead Acid Battery Importer: No
Spent Lead Acid Battery Exporter: No
Current Record: No
Non Storage Recycler Activity: Not reported
Electronic Manifest Broker: Not reported

Receive Date: 2006-02-27 00:00:00.0
Handler Name: FMC FOODTECH
Federal Waste Generator Description: Small Quantity Generator
State District Owner: Not reported
Large Quantity Handler of Universal Waste: No
Recognized Trader Importer: No
Recognized Trader Exporter: No
Spent Lead Acid Battery Importer: No
Spent Lead Acid Battery Exporter: No
Current Record: No
Non Storage Recycler Activity: Not reported
Electronic Manifest Broker: Not reported

Receive Date: 1980-08-18 00:00:00.0
Handler Name: FMC CORP FOOD PROCESSING MACHINERY DIV
Federal Waste Generator Description: Large Quantity Generator
State District Owner: Not reported
Large Quantity Handler of Universal Waste: No
Recognized Trader Importer: No
Recognized Trader Exporter: No
Spent Lead Acid Battery Importer: No
Spent Lead Acid Battery Exporter: No
Current Record: No
Non Storage Recycler Activity: Not reported
Electronic Manifest Broker: Not reported

Receive Date: 1980-08-18 00:00:00.0
Handler Name: FMC CORP FOOD PROCESSING MACHINERY DIV
Federal Waste Generator Description: Large Quantity Generator
State District Owner: Not reported
Large Quantity Handler of Universal Waste: No
Recognized Trader Importer: No
Recognized Trader Exporter: No
Spent Lead Acid Battery Importer: No
Spent Lead Acid Battery Exporter: No
Current Record: No
Non Storage Recycler Activity: Not reported
Electronic Manifest Broker: Not reported

Receive Date: 1998-02-04 00:00:00.0
Handler Name: FMC CORP FOOD PROCESSING MACHINERY DIV
Federal Waste Generator Description: Large Quantity Generator
State District Owner: Not reported
Large Quantity Handler of Universal Waste: No
Recognized Trader Importer: No

JOHN BEAN TECHNOLOGIES CORPORATION (Continued) **1000109395**

Recognized Trader Exporter:	No
Spent Lead Acid Battery Importer:	No
Spent Lead Acid Battery Exporter:	No
Current Record:	No
Non Storage Recycler Activity:	Not reported
Electronic Manifest Broker:	Not reported

Receive Date:	2008-12-23 00:00:00.0
Handler Name: JBT FOODTECH	
Federal Waste Generator Description:	Small Quantity Generator
State District Owner:	Not reported
Large Quantity Handler of Universal Waste:	No
Recognized Trader Importer:	No
Recognized Trader Exporter:	No
Spent Lead Acid Battery Importer:	No
Spent Lead Acid Battery Exporter:	No
Current Record:	Yes
Non Storage Recycler Activity:	Not reported
Electronic Manifest Broker:	Not reported

Receive Date:	1990-04-11 00:00:00.0
Handler Name: FMC CORPORATION FPMD	
Federal Waste Generator Description:	Large Quantity Generator
State District Owner:	Not reported
Large Quantity Handler of Universal Waste:	No
Recognized Trader Importer:	No
Recognized Trader Exporter:	No
Spent Lead Acid Battery Importer:	No
Spent Lead Acid Battery Exporter:	No
Current Record:	No
Non Storage Recycler Activity:	Not reported
Electronic Manifest Broker:	Not reported

Receive Date:	1992-02-08 00:00:00.0
Handler Name: FMC CORP./FPSD	
Federal Waste Generator Description:	Large Quantity Generator
State District Owner:	Not reported
Large Quantity Handler of Universal Waste:	No
Recognized Trader Importer:	No
Recognized Trader Exporter:	No
Spent Lead Acid Battery Importer:	No
Spent Lead Acid Battery Exporter:	No
Current Record:	No
Non Storage Recycler Activity:	Not reported
Electronic Manifest Broker:	Not reported

Receive Date:	1994-08-03 00:00:00.0
Handler Name: FMC CORPORATION	
Federal Waste Generator Description:	Large Quantity Generator
State District Owner:	Not reported
Large Quantity Handler of Universal Waste:	No
Recognized Trader Importer:	No
Recognized Trader Exporter:	No
Spent Lead Acid Battery Importer:	No
Spent Lead Acid Battery Exporter:	No
Current Record:	No
Non Storage Recycler Activity:	Not reported

JOHN BEAN TECHNOLOGIES CORPORATION (Continued) **1000109395**

Electronic Manifest Broker: Not reported

Receive Date: 1996-03-25 00:00:00.0
Handler Name: FMC CORPORATION F.P.S.D.
Federal Waste Generator Description: Large Quantity Generator
State District Owner: Not reported
Large Quantity Handler of Universal Waste: No
Recognized Trader Importer: No
Recognized Trader Exporter: No
Spent Lead Acid Battery Importer: No
Spent Lead Acid Battery Exporter: No
Current Record: No
Non Storage Recycler Activity: Not reported
Electronic Manifest Broker: Not reported

Receive Date: 1999-04-15 00:00:00.0
Handler Name: FMC CORPORATION F.P.S.D.
Federal Waste Generator Description: Large Quantity Generator
State District Owner: Not reported
Large Quantity Handler of Universal Waste: No
Recognized Trader Importer: No
Recognized Trader Exporter: No
Spent Lead Acid Battery Importer: No
Spent Lead Acid Battery Exporter: No
Current Record: No
Non Storage Recycler Activity: Not reported
Electronic Manifest Broker: Not reported

Receive Date: 2000-10-12 00:00:00.0
Handler Name: FMC CORPORATION F.P.S.D.
Federal Waste Generator Description: Large Quantity Generator
State District Owner: Not reported
Large Quantity Handler of Universal Waste: No
Recognized Trader Importer: No
Recognized Trader Exporter: No
Spent Lead Acid Battery Importer: No
Spent Lead Acid Battery Exporter: No
Current Record: No
Non Storage Recycler Activity: Not reported
Electronic Manifest Broker: Not reported

Receive Date: 2004-02-25 00:00:00.0
Handler Name: FMC FOODTECH
Federal Waste Generator Description: Large Quantity Generator
State District Owner: Not reported
Large Quantity Handler of Universal Waste: No
Recognized Trader Importer: No
Recognized Trader Exporter: No
Spent Lead Acid Battery Importer: No
Spent Lead Acid Battery Exporter: No
Current Record: No
Non Storage Recycler Activity: Not reported
Electronic Manifest Broker: Not reported

Receive Date: 2006-02-27 00:00:00.0
Handler Name: FMC FOODTECH
Federal Waste Generator Description: Large Quantity Generator

JOHN BEAN TECHNOLOGIES CORPORATION (Continued) **1000109395**

State District Owner:	Not reported
Large Quantity Handler of Universal Waste:	No
Recognized Trader Importer:	No
Recognized Trader Exporter:	No
Spent Lead Acid Battery Importer:	No
Spent Lead Acid Battery Exporter:	No
Current Record:	No
Non Storage Recycler Activity:	Not reported
Electronic Manifest Broker:	Not reported

List of NAICS Codes and Descriptions:

NAICS Code:	32532
NAICS Description:	PESTICIDE AND OTHER AGRICULTURAL CHEMICAL MANUFACTURING
NAICS Code:	327122
NAICS Description:	CERAMIC WALL AND FLOOR TILE MANUFACTURING
NAICS Code:	333111
NAICS Description:	FARM MACHINERY AND EQUIPMENT MANUFACTURING
NAICS Code:	333294
NAICS Description:	FOOD PRODUCT MACHINERY MANUFACTURING

Facility Has Received Notices of Violation:

Found Violation:	Yes
Agency Which Determined Violation:	State
Violation Short Description:	Generators - General
Date Violation was Determined:	1984-03-12 00:00:00.0
Actual Return to Compliance Date:	1984-08-09 00:00:00.0
Return to Compliance Qualifier:	Observed
Violation Responsible Agency:	State
Scheduled Compliance Date:	Not reported
Enforcement Identifier:	Not reported
Date of Enforcement Action:	Not reported
Enforcement Responsible Agency:	Not reported
Enforcement Docket Number:	Not reported
Enforcement Attorney:	Not reported
Corrective Action Component:	Not reported
Appeal Initiated Date:	Not reported
Appeal Resolution Date:	Not reported
Disposition Status Date:	Not reported
Disposition Status:	Not reported
Disposition Status Description:	Not reported
Consent/Final Order Sequence Number:	Not reported
Consent/Final Order Respondent Name:	Not reported
Consent/Final Order Lead Agency:	Not reported
Enforcement Type:	Not reported
Enforcement Responsible Person:	Not reported
Enforcement Responsible Sub-Organization:	Not reported
SEP Sequence Number:	Not reported
SEP Expenditure Amount:	Not reported
SEP Scheduled Completion Date:	Not reported
SEP Actual Date:	Not reported
SEP Defaulted Date:	Not reported
SEP Type:	Not reported
SEP Type Description:	Not reported

JOHN BEAN TECHNOLOGIES CORPORATION (Continued) **1000109395**

Proposed Amount:	Not reported
Final Monetary Amount:	Not reported
Paid Amount:	Not reported
Final Count:	Not reported
Final Amount:	Not reported

Evaluation Action Summary:

Evaluation Date:	1984-03-12 00:00:00.0
Evaluation Responsible Agency:	State
Found Violation:	Yes
Evaluation Type Description:	COMPLIANCE EVALUATION INSPECTION ON-SITE
Evaluation Responsible Person Identifier:	R9STA
Evaluation Responsible Sub-Organization:	Not reported
Actual Return to Compliance Date:	1984-08-09 00:00:00.0
Scheduled Compliance Date:	Not reported
Date of Request:	Not reported
Date Response Received:	Not reported
Request Agency:	Not reported
Former Citation:	Not reported

ICIS:

Enforcement Action ID:	CASJVA3000000000000001122
FRS ID:	110000482059
Action Name:	Not reported
Facility Name:	JOHN BEAN TECHNOLOGIES CORPORATION
Facility Address:	2300 INDUSTRIAL AVE MADERA, CA 93639
Enforcement Action Type:	Administrative Order
Facility County:	MADERA
Program System Acronym:	AIR
Enforcement Action Forum Desc:	Administrative - Formal
EA Type Code:	SCAAAO
Facility SIC Code:	2879
Federal Facility ID:	Not reported
Latitude in Decimal Degrees:	36.950089
Longitude in Decimal Degrees:	-120.087946
Permit Type Desc:	Not reported
Program System Acronym:	CASJV00006039C0497
Facility NAICS Code:	325320
Tribal Land Code:	Not reported

Enforcement Action ID:	CASJVA3000000000000001121
FRS ID:	110000482059
Action Name:	Not reported
Facility Name:	JOHN BEAN TECHNOLOGIES CORPORATION
Facility Address:	2300 INDUSTRIAL AVE MADERA, CA 93639
Enforcement Action Type:	Administrative Order
Facility County:	MADERA
Program System Acronym:	AIR
Enforcement Action Forum Desc:	Administrative - Formal
EA Type Code:	SCAAAO
Facility SIC Code:	2879
Federal Facility ID:	Not reported
Latitude in Decimal Degrees:	36.950089

JOHN BEAN TECHNOLOGIES CORPORATION (Continued) **1000109395**

Longitude in Decimal Degrees:	-120.087946
Permit Type Desc:	Not reported
Program System Acronym:	CASJV00006039C0497
Facility NAICS Code:	325320
Tribal Land Code:	Not reported

Enforcement Action ID:	CASJVA3000000000000000020
FRS ID:	110000482059
Action Name:	Not reported
Facility Name:	JOHN BEAN TECHNOLOGIES CORPORATION
Facility Address:	2300 INDUSTRIAL AVE MADERA, CA 93639
Enforcement Action Type:	Notice of Violation
Facility County:	MADERA
Program System Acronym:	AIR
Enforcement Action Forum Desc:	Administrative - Informal
EA Type Code:	NOV
Facility SIC Code:	2879
Federal Facility ID:	Not reported
Latitude in Decimal Degrees:	36.950089
Longitude in Decimal Degrees:	-120.087946
Permit Type Desc:	Not reported
Program System Acronym:	CASJV00006039C0497
Facility NAICS Code:	325320
Tribal Land Code:	Not reported

Enforcement Action ID:	CASJVA3000000000000000019
FRS ID:	110000482059
Action Name:	Not reported
Facility Name:	JOHN BEAN TECHNOLOGIES CORPORATION
Facility Address:	2300 INDUSTRIAL AVE MADERA, CA 93639
Enforcement Action Type:	Notice of Violation
Facility County:	MADERA
Program System Acronym:	AIR
Enforcement Action Forum Desc:	Administrative - Informal
EA Type Code:	NOV
Facility SIC Code:	2879
Federal Facility ID:	Not reported
Latitude in Decimal Degrees:	36.950089
Longitude in Decimal Degrees:	-120.087946
Permit Type Desc:	Not reported
Program System Acronym:	CASJV00006039C0497
Facility NAICS Code:	325320
Tribal Land Code:	Not reported

US AIRS (AFS):

Envid:	1000109395
Region Code:	09
County Code:	CA039
Programmatic ID:	AIR CASJV00006039C0497
Facility Registry ID:	110000482059
D and B Number:	Not reported
Facility Site Name:	JOHN BEAN TECHNOLOGIES CORPORATION
Primary SIC Code:	2879
NAICS Code:	325320

JOHN BEAN TECHNOLOGIES CORPORATION (Continued) **1000109395**

Default Air Classification Code: MAJ
Facility Type of Ownership Code: POF
Air CMS Category Code: TVM
HPV Status: Not reported

US AIRS (AFS):
Region Code: 09
Programmatic ID: AIR CASJV00006039C0497
Facility Registry ID: 110000482059
Air Operating Status Code: OPR
Default Air Classification Code: MAJ
Air Program: State Implementation Plan for National Primary and Secondary Ambient Air Quality Standards
Activity Date: 2006-10-09 00:00:00
Activity Status Date: Not reported
Activity Group: Compliance Monitoring
Activity Type: Compliance Investigation
Activity Status: Not reported

Region Code: 09
Programmatic ID: AIR CASJV00006039C0497
Facility Registry ID: 110000482059
Air Operating Status Code: OPR
Default Air Classification Code: MAJ
Air Program: State Implementation Plan for National Primary and Secondary Ambient Air Quality Standards
Activity Date: 2015-06-10 00:00:00
Activity Status Date: 2015-06-15 13:13:16
Activity Group: Compliance Monitoring
Activity Type: Inspection/Evaluation
Activity Status: Active

Region Code: 09
Programmatic ID: AIR CASJV00006039C0497
Facility Registry ID: 110000482059
Air Operating Status Code: OPR
Default Air Classification Code: MAJ
Air Program: State Implementation Plan for National Primary and Secondary Ambient Air Quality Standards
Activity Date: 2015-08-06 00:00:00
Activity Status Date: 2015-08-17 11:13:13
Activity Group: Compliance Monitoring
Activity Type: Inspection/Evaluation
Activity Status: Active

Region Code: 09
Programmatic ID: AIR CASJV00006039C0497
Facility Registry ID: 110000482059
Air Operating Status Code: OPR
Default Air Classification Code: MAJ
Air Program: State Implementation Plan for National Primary and Secondary Ambient Air Quality Standards
Activity Date: 2015-08-06 00:00:00
Activity Status Date: 2015-08-18 11:12:57
Activity Group: Compliance Monitoring
Activity Type: Inspection/Evaluation
Activity Status: Active

Region Code: 09
Programmatic ID: AIR CASJV00006039C0497
Facility Registry ID: 110000482059
Air Operating Status Code: OPR

JOHN BEAN TECHNOLOGIES CORPORATION (Continued) **1000109395**

Default Air Classification Code: MAJ
Air Program: State Implementation Plan for National Primary and Secondary Ambient Air Quality Standards
Activity Date: 2016-07-26 00:00:00
Activity Status Date: 2016-08-29 08:13:30
Activity Group: Compliance Monitoring
Activity Type: Inspection/Evaluation
Activity Status: Active

Region Code: 09
Programmatic ID: AIR CASJV00006039C0497
Facility Registry ID: 110000482059
Air Operating Status Code: OPR
Default Air Classification Code: MAJ
Air Program: State Implementation Plan for National Primary and Secondary Ambient Air Quality Standards
Activity Date: 2016-07-26 00:00:00
Activity Status Date: 2016-08-29 14:35:30
Activity Group: Compliance Monitoring
Activity Type: Inspection/Evaluation
Activity Status: Active

Region Code: 09
Programmatic ID: AIR CASJV00006039C0497
Facility Registry ID: 110000482059
Air Operating Status Code: OPR
Default Air Classification Code: MAJ
Air Program: State Implementation Plan for National Primary and Secondary Ambient Air Quality Standards
Activity Date: 1998-01-29 00:00:00
Activity Status Date: Not reported
Activity Group: Compliance Monitoring
Activity Type: Inspection/Evaluation
Activity Status: Not reported

Region Code: 09
Programmatic ID: AIR CASJV00006039C0497
Facility Registry ID: 110000482059
Air Operating Status Code: OPR
Default Air Classification Code: MAJ
Air Program: State Implementation Plan for National Primary and Secondary Ambient Air Quality Standards
Activity Date: 1999-02-03 00:00:00
Activity Status Date: Not reported
Activity Group: Compliance Monitoring
Activity Type: Inspection/Evaluation
Activity Status: Not reported

Region Code: 09
Programmatic ID: AIR CASJV00006039C0497
Facility Registry ID: 110000482059
Air Operating Status Code: OPR
Default Air Classification Code: MAJ
Air Program: State Implementation Plan for National Primary and Secondary Ambient Air Quality Standards
Activity Date: 2000-05-11 00:00:00
Activity Status Date: Not reported
Activity Group: Compliance Monitoring
Activity Type: Inspection/Evaluation
Activity Status: Not reported

Region Code: 09

JOHN BEAN TECHNOLOGIES CORPORATION (Continued) **1000109395**

Programmatic ID:	AIR CASJV00006039C0497
Facility Registry ID:	110000482059
Air Operating Status Code:	OPR
Default Air Classification Code:	MAJ
Air Program:	State Implementation Plan for National Primary and Secondary Ambient Air Quality Standards
Activity Date:	2001-06-09 00:00:00
Activity Status Date:	Not reported
Activity Group:	Compliance Monitoring
Activity Type:	Inspection/Evaluation
Activity Status:	Not reported

Region Code:	09
Programmatic ID:	AIR CASJV00006039C0497
Facility Registry ID:	110000482059
Air Operating Status Code:	OPR
Default Air Classification Code:	MAJ
Air Program:	State Implementation Plan for National Primary and Secondary Ambient Air Quality Standards
Activity Date:	2002-05-01 00:00:00
Activity Status Date:	Not reported
Activity Group:	Compliance Monitoring
Activity Type:	Inspection/Evaluation
Activity Status:	Not reported

Region Code:	09
Programmatic ID:	AIR CASJV00006039C0497
Facility Registry ID:	110000482059
Air Operating Status Code:	OPR
Default Air Classification Code:	MAJ
Air Program:	State Implementation Plan for National Primary and Secondary Ambient Air Quality Standards
Activity Date:	2003-05-21 00:00:00
Activity Status Date:	Not reported
Activity Group:	Compliance Monitoring
Activity Type:	Inspection/Evaluation
Activity Status:	Not reported

Region Code:	09
Programmatic ID:	AIR CASJV00006039C0497
Facility Registry ID:	110000482059
Air Operating Status Code:	OPR
Default Air Classification Code:	MAJ
Air Program:	State Implementation Plan for National Primary and Secondary Ambient Air Quality Standards
Activity Date:	2004-05-26 00:00:00
Activity Status Date:	Not reported
Activity Group:	Compliance Monitoring
Activity Type:	Inspection/Evaluation
Activity Status:	Not reported

Region Code:	09
Programmatic ID:	AIR CASJV00006039C0497
Facility Registry ID:	110000482059
Air Operating Status Code:	OPR
Default Air Classification Code:	MAJ
Air Program:	State Implementation Plan for National Primary and Secondary Ambient Air Quality Standards
Activity Date:	2006-06-28 00:00:00
Activity Status Date:	Not reported
Activity Group:	Compliance Monitoring
Activity Type:	Inspection/Evaluation

JOHN BEAN TECHNOLOGIES CORPORATION (Continued) **1000109395**

Activity Status: Not reported

Region Code: 09
Programmatic ID: AIR CASJV00006039C0497
Facility Registry ID: 110000482059
Air Operating Status Code: OPR
Default Air Classification Code: MAJ
Air Program: State Implementation Plan for National Primary and Secondary Ambient Air Quality Standards
Activity Date: 2006-07-05 00:00:00
Activity Status Date: Not reported
Activity Group: Compliance Monitoring
Activity Type: Inspection/Evaluation
Activity Status: Not reported

Region Code: 09
Programmatic ID: AIR CASJV00006039C0497
Facility Registry ID: 110000482059
Air Operating Status Code: OPR
Default Air Classification Code: MAJ
Air Program: State Implementation Plan for National Primary and Secondary Ambient Air Quality Standards
Activity Date: 2007-07-16 00:00:00
Activity Status Date: Not reported
Activity Group: Compliance Monitoring
Activity Type: Inspection/Evaluation
Activity Status: Not reported

Region Code: 09
Programmatic ID: AIR CASJV00006039C0497
Facility Registry ID: 110000482059
Air Operating Status Code: OPR
Default Air Classification Code: MAJ
Air Program: State Implementation Plan for National Primary and Secondary Ambient Air Quality Standards
Activity Date: 2008-06-13 00:00:00
Activity Status Date: Not reported
Activity Group: Compliance Monitoring
Activity Type: Inspection/Evaluation
Activity Status: Not reported

Region Code: 09
Programmatic ID: AIR CASJV00006039C0497
Facility Registry ID: 110000482059
Air Operating Status Code: OPR
Default Air Classification Code: MAJ
Air Program: State Implementation Plan for National Primary and Secondary Ambient Air Quality Standards
Activity Date: 2008-11-12 00:00:00
Activity Status Date: Not reported
Activity Group: Compliance Monitoring
Activity Type: Inspection/Evaluation
Activity Status: Not reported

Region Code: 09
Programmatic ID: AIR CASJV00006039C0497
Facility Registry ID: 110000482059
Air Operating Status Code: OPR
Default Air Classification Code: MAJ
Air Program: State Implementation Plan for National Primary and Secondary Ambient Air Quality Standards
Activity Date: 2009-07-06 00:00:00

JOHN BEAN TECHNOLOGIES CORPORATION (Continued) **1000109395**

Activity Status Date: Not reported
Activity Group: Compliance Monitoring
Activity Type: Inspection/Evaluation
Activity Status: Not reported

Region Code: 09
Programmatic ID: AIR CASJV00006039C0497
Facility Registry ID: 110000482059
Air Operating Status Code: OPR
Default Air Classification Code: MAJ
Air Program: State Implementation Plan for National Primary and Secondary Ambient Air Quality Standards
Activity Date: 2010-07-29 00:00:00
Activity Status Date: Not reported
Activity Group: Compliance Monitoring
Activity Type: Inspection/Evaluation
Activity Status: Not reported

Region Code: 09
Programmatic ID: AIR CASJV00006039C0497
Facility Registry ID: 110000482059
Air Operating Status Code: OPR
Default Air Classification Code: MAJ
Air Program: State Implementation Plan for National Primary and Secondary Ambient Air Quality Standards
Activity Date: 2010-08-06 00:00:00
Activity Status Date: Not reported
Activity Group: Compliance Monitoring
Activity Type: Inspection/Evaluation
Activity Status: Not reported

Region Code: 09
Programmatic ID: AIR CASJV00006039C0497
Facility Registry ID: 110000482059
Air Operating Status Code: OPR
Default Air Classification Code: MAJ
Air Program: State Implementation Plan for National Primary and Secondary Ambient Air Quality Standards
Activity Date: 2011-08-10 00:00:00
Activity Status Date: Not reported
Activity Group: Compliance Monitoring
Activity Type: Inspection/Evaluation
Activity Status: Not reported

Region Code: 09
Programmatic ID: AIR CASJV00006039C0497
Facility Registry ID: 110000482059
Air Operating Status Code: OPR
Default Air Classification Code: MAJ
Air Program: State Implementation Plan for National Primary and Secondary Ambient Air Quality Standards
Activity Date: 2012-08-01 00:00:00
Activity Status Date: Not reported
Activity Group: Compliance Monitoring
Activity Type: Inspection/Evaluation
Activity Status: Not reported

Region Code: 09
Programmatic ID: AIR CASJV00006039C0497
Facility Registry ID: 110000482059
Air Operating Status Code: OPR

JOHN BEAN TECHNOLOGIES CORPORATION (Continued) **1000109395**

Default Air Classification Code: MAJ
Air Program: State Implementation Plan for National Primary and Secondary Ambient Air Quality Standards
Activity Date: 2013-06-12 00:00:00
Activity Status Date: Not reported
Activity Group: Compliance Monitoring
Activity Type: Inspection/Evaluation
Activity Status: Not reported

Region Code: 09
Programmatic ID: AIR CASJV00006039C0497
Facility Registry ID: 110000482059
Air Operating Status Code: OPR
Default Air Classification Code: MAJ
Air Program: State Implementation Plan for National Primary and Secondary Ambient Air Quality Standards
Activity Date: 2014-02-18 00:00:00
Activity Status Date: Not reported
Activity Group: Compliance Monitoring
Activity Type: Inspection/Evaluation
Activity Status: Not reported

Region Code: 09
Programmatic ID: AIR CASJV00006039C0497
Facility Registry ID: 110000482059
Air Operating Status Code: OPR
Default Air Classification Code: MAJ
Air Program: State Implementation Plan for National Primary and Secondary Ambient Air Quality Standards
Activity Date: 2014-03-27 00:00:00
Activity Status Date: Not reported
Activity Group: Compliance Monitoring
Activity Type: Inspection/Evaluation
Activity Status: Not reported

Region Code: 09
Programmatic ID: AIR CASJV00006039C0497
Facility Registry ID: 110000482059
Air Operating Status Code: OPR
Default Air Classification Code: MAJ
Air Program: Title V Permits
Activity Date: 2009-07-06 00:00:00
Activity Status Date: Not reported
Activity Group: Case File
Activity Type: Case File
Activity Status: Resolved

Region Code: 09
Programmatic ID: AIR CASJV00006039C0497
Facility Registry ID: 110000482059
Air Operating Status Code: OPR
Default Air Classification Code: MAJ
Air Program: Title V Permits
Activity Date: 2010-01-07 00:00:00
Activity Status Date: 2010-01-07 00:00:00
Activity Group: Enforcement Action
Activity Type: Administrative - Formal
Activity Status: Resolved

Region Code: 09

JOHN BEAN TECHNOLOGIES CORPORATION (Continued) **1000109395**

Programmatic ID:	AIR CASJV00006039C0497
Facility Registry ID:	110000482059
Air Operating Status Code:	OPR
Default Air Classification Code:	MAJ
Air Program:	Title V Permits
Activity Date:	2009-07-13 00:00:00
Activity Status Date:	2009-07-13 00:00:00
Activity Group:	Enforcement Action
Activity Type:	Administrative - Informal
Activity Status:	Achieved

Envid:	1000109395
Region Code:	09
County Code:	CA039
Programmatic ID:	AIR CASJV00006039C0497
Facility Registry ID:	110000482059
D and B Number:	Not reported
Facility Site Name:	JOHN BEAN TECHNOLOGIES CORPORATION
Primary SIC Code:	2879
NAICS Code:	325320
Default Air Classification Code:	MAJ
Facility Type of Ownership Code:	POF
Air CMS Category Code:	SMI
HPV Status:	Not reported

US AIRS (AFS):

Region Code:	09
Programmatic ID:	AIR CASJV00006039C0497
Facility Registry ID:	110000482059
Air Operating Status Code:	OPR
Default Air Classification Code:	MAJ
Air Program:	State Implementation Plan for National Primary and Secondary Ambient Air Quality Standards
Activity Date:	2006-10-09 00:00:00
Activity Status Date:	Not reported
Activity Group:	Compliance Monitoring
Activity Type:	Compliance Investigation
Activity Status:	Not reported

Region Code:	09
Programmatic ID:	AIR CASJV00006039C0497
Facility Registry ID:	110000482059
Air Operating Status Code:	OPR
Default Air Classification Code:	MAJ
Air Program:	State Implementation Plan for National Primary and Secondary Ambient Air Quality Standards
Activity Date:	2015-06-10 00:00:00
Activity Status Date:	2015-06-15 13:13:16
Activity Group:	Compliance Monitoring
Activity Type:	Inspection/Evaluation
Activity Status:	Active

Region Code:	09
Programmatic ID:	AIR CASJV00006039C0497
Facility Registry ID:	110000482059
Air Operating Status Code:	OPR
Default Air Classification Code:	MAJ
Air Program:	State Implementation Plan for National Primary and Secondary Ambient Air Quality Standards
Activity Date:	2015-08-06 00:00:00

JOHN BEAN TECHNOLOGIES CORPORATION (Continued) **1000109395**

Activity Status Date:	2015-08-17 11:13:13
Activity Group:	Compliance Monitoring
Activity Type:	Inspection/Evaluation
Activity Status:	Active
Region Code:	09
Programmatic ID:	AIR CASJV00006039C0497
Facility Registry ID:	110000482059
Air Operating Status Code:	OPR
Default Air Classification Code:	MAJ
Air Program:	State Implementation Plan for National Primary and Secondary Ambient Air Quality Standards
Activity Date:	2015-08-06 00:00:00
Activity Status Date:	2015-08-18 11:12:57
Activity Group:	Compliance Monitoring
Activity Type:	Inspection/Evaluation
Activity Status:	Active
Region Code:	09
Programmatic ID:	AIR CASJV00006039C0497
Facility Registry ID:	110000482059
Air Operating Status Code:	OPR
Default Air Classification Code:	MAJ
Air Program:	State Implementation Plan for National Primary and Secondary Ambient Air Quality Standards
Activity Date:	2016-07-26 00:00:00
Activity Status Date:	2016-08-29 08:13:30
Activity Group:	Compliance Monitoring
Activity Type:	Inspection/Evaluation
Activity Status:	Active
Region Code:	09
Programmatic ID:	AIR CASJV00006039C0497
Facility Registry ID:	110000482059
Air Operating Status Code:	OPR
Default Air Classification Code:	MAJ
Air Program:	State Implementation Plan for National Primary and Secondary Ambient Air Quality Standards
Activity Date:	2016-07-26 00:00:00
Activity Status Date:	2016-08-29 14:35:30
Activity Group:	Compliance Monitoring
Activity Type:	Inspection/Evaluation
Activity Status:	Active
Region Code:	09
Programmatic ID:	AIR CASJV00006039C0497
Facility Registry ID:	110000482059
Air Operating Status Code:	OPR
Default Air Classification Code:	MAJ
Air Program:	State Implementation Plan for National Primary and Secondary Ambient Air Quality Standards
Activity Date:	1998-01-29 00:00:00
Activity Status Date:	Not reported
Activity Group:	Compliance Monitoring
Activity Type:	Inspection/Evaluation
Activity Status:	Not reported
Region Code:	09
Programmatic ID:	AIR CASJV00006039C0497
Facility Registry ID:	110000482059
Air Operating Status Code:	OPR

JOHN BEAN TECHNOLOGIES CORPORATION (Continued) **1000109395**

Default Air Classification Code: MAJ
Air Program: State Implementation Plan for National Primary and Secondary Ambient Air Quality Standards
Activity Date: 1999-02-03 00:00:00
Activity Status Date: Not reported
Activity Group: Compliance Monitoring
Activity Type: Inspection/Evaluation
Activity Status: Not reported

Region Code: 09
Programmatic ID: AIR CASJV00006039C0497
Facility Registry ID: 110000482059
Air Operating Status Code: OPR
Default Air Classification Code: MAJ
Air Program: State Implementation Plan for National Primary and Secondary Ambient Air Quality Standards
Activity Date: 2000-05-11 00:00:00
Activity Status Date: Not reported
Activity Group: Compliance Monitoring
Activity Type: Inspection/Evaluation
Activity Status: Not reported

Region Code: 09
Programmatic ID: AIR CASJV00006039C0497
Facility Registry ID: 110000482059
Air Operating Status Code: OPR
Default Air Classification Code: MAJ
Air Program: State Implementation Plan for National Primary and Secondary Ambient Air Quality Standards
Activity Date: 2001-06-09 00:00:00
Activity Status Date: Not reported
Activity Group: Compliance Monitoring
Activity Type: Inspection/Evaluation
Activity Status: Not reported

Region Code: 09
Programmatic ID: AIR CASJV00006039C0497
Facility Registry ID: 110000482059
Air Operating Status Code: OPR
Default Air Classification Code: MAJ
Air Program: State Implementation Plan for National Primary and Secondary Ambient Air Quality Standards
Activity Date: 2002-05-01 00:00:00
Activity Status Date: Not reported
Activity Group: Compliance Monitoring
Activity Type: Inspection/Evaluation
Activity Status: Not reported

Region Code: 09
Programmatic ID: AIR CASJV00006039C0497
Facility Registry ID: 110000482059
Air Operating Status Code: OPR
Default Air Classification Code: MAJ
Air Program: State Implementation Plan for National Primary and Secondary Ambient Air Quality Standards
Activity Date: 2003-05-21 00:00:00
Activity Status Date: Not reported
Activity Group: Compliance Monitoring
Activity Type: Inspection/Evaluation
Activity Status: Not reported

Region Code: 09

JOHN BEAN TECHNOLOGIES CORPORATION (Continued) **1000109395**

Programmatic ID:	AIR CASJV00006039C0497
Facility Registry ID:	110000482059
Air Operating Status Code:	OPR
Default Air Classification Code:	MAJ
Air Program:	State Implementation Plan for National Primary and Secondary Ambient Air Quality Standards
Activity Date:	2004-05-26 00:00:00
Activity Status Date:	Not reported
Activity Group:	Compliance Monitoring
Activity Type:	Inspection/Evaluation
Activity Status:	Not reported

Region Code:	09
Programmatic ID:	AIR CASJV00006039C0497
Facility Registry ID:	110000482059
Air Operating Status Code:	OPR
Default Air Classification Code:	MAJ
Air Program:	State Implementation Plan for National Primary and Secondary Ambient Air Quality Standards
Activity Date:	2006-06-28 00:00:00
Activity Status Date:	Not reported
Activity Group:	Compliance Monitoring
Activity Type:	Inspection/Evaluation
Activity Status:	Not reported

Region Code:	09
Programmatic ID:	AIR CASJV00006039C0497
Facility Registry ID:	110000482059
Air Operating Status Code:	OPR
Default Air Classification Code:	MAJ
Air Program:	State Implementation Plan for National Primary and Secondary Ambient Air Quality Standards
Activity Date:	2006-07-05 00:00:00
Activity Status Date:	Not reported
Activity Group:	Compliance Monitoring
Activity Type:	Inspection/Evaluation
Activity Status:	Not reported

Region Code:	09
Programmatic ID:	AIR CASJV00006039C0497
Facility Registry ID:	110000482059
Air Operating Status Code:	OPR
Default Air Classification Code:	MAJ
Air Program:	State Implementation Plan for National Primary and Secondary Ambient Air Quality Standards
Activity Date:	2007-07-16 00:00:00
Activity Status Date:	Not reported
Activity Group:	Compliance Monitoring
Activity Type:	Inspection/Evaluation
Activity Status:	Not reported

Region Code:	09
Programmatic ID:	AIR CASJV00006039C0497
Facility Registry ID:	110000482059
Air Operating Status Code:	OPR
Default Air Classification Code:	MAJ
Air Program:	State Implementation Plan for National Primary and Secondary Ambient Air Quality Standards
Activity Date:	2008-06-13 00:00:00
Activity Status Date:	Not reported
Activity Group:	Compliance Monitoring
Activity Type:	Inspection/Evaluation

JOHN BEAN TECHNOLOGIES CORPORATION (Continued) **1000109395**

Activity Status: Not reported

Region Code: 09
Programmatic ID: AIR CASJV00006039C0497
Facility Registry ID: 110000482059
Air Operating Status Code: OPR
Default Air Classification Code: MAJ
Air Program: State Implementation Plan for National Primary and Secondary Ambient Air Quality Standards
Activity Date: 2008-11-12 00:00:00
Activity Status Date: Not reported
Activity Group: Compliance Monitoring
Activity Type: Inspection/Evaluation
Activity Status: Not reported

Region Code: 09
Programmatic ID: AIR CASJV00006039C0497
Facility Registry ID: 110000482059
Air Operating Status Code: OPR
Default Air Classification Code: MAJ
Air Program: State Implementation Plan for National Primary and Secondary Ambient Air Quality Standards
Activity Date: 2009-07-06 00:00:00
Activity Status Date: Not reported
Activity Group: Compliance Monitoring
Activity Type: Inspection/Evaluation
Activity Status: Not reported

Region Code: 09
Programmatic ID: AIR CASJV00006039C0497
Facility Registry ID: 110000482059
Air Operating Status Code: OPR
Default Air Classification Code: MAJ
Air Program: State Implementation Plan for National Primary and Secondary Ambient Air Quality Standards
Activity Date: 2010-07-29 00:00:00
Activity Status Date: Not reported
Activity Group: Compliance Monitoring
Activity Type: Inspection/Evaluation
Activity Status: Not reported

Region Code: 09
Programmatic ID: AIR CASJV00006039C0497
Facility Registry ID: 110000482059
Air Operating Status Code: OPR
Default Air Classification Code: MAJ
Air Program: State Implementation Plan for National Primary and Secondary Ambient Air Quality Standards
Activity Date: 2010-08-06 00:00:00
Activity Status Date: Not reported
Activity Group: Compliance Monitoring
Activity Type: Inspection/Evaluation
Activity Status: Not reported

Region Code: 09
Programmatic ID: AIR CASJV00006039C0497
Facility Registry ID: 110000482059
Air Operating Status Code: OPR
Default Air Classification Code: MAJ
Air Program: State Implementation Plan for National Primary and Secondary Ambient Air Quality Standards
Activity Date: 2011-08-10 00:00:00

JOHN BEAN TECHNOLOGIES CORPORATION (Continued) **1000109395**

Activity Status Date:	Not reported
Activity Group:	Compliance Monitoring
Activity Type:	Inspection/Evaluation
Activity Status:	Not reported

Region Code:	09
Programmatic ID:	AIR CASJV00006039C0497
Facility Registry ID:	110000482059
Air Operating Status Code:	OPR
Default Air Classification Code:	MAJ
Air Program:	State Implementation Plan for National Primary and Secondary Ambient Air Quality Standards
Activity Date:	2012-08-01 00:00:00
Activity Status Date:	Not reported
Activity Group:	Compliance Monitoring
Activity Type:	Inspection/Evaluation
Activity Status:	Not reported

Region Code:	09
Programmatic ID:	AIR CASJV00006039C0497
Facility Registry ID:	110000482059
Air Operating Status Code:	OPR
Default Air Classification Code:	MAJ
Air Program:	State Implementation Plan for National Primary and Secondary Ambient Air Quality Standards
Activity Date:	2013-06-12 00:00:00
Activity Status Date:	Not reported
Activity Group:	Compliance Monitoring
Activity Type:	Inspection/Evaluation
Activity Status:	Not reported

Region Code:	09
Programmatic ID:	AIR CASJV00006039C0497
Facility Registry ID:	110000482059
Air Operating Status Code:	OPR
Default Air Classification Code:	MAJ
Air Program:	State Implementation Plan for National Primary and Secondary Ambient Air Quality Standards
Activity Date:	2014-02-18 00:00:00
Activity Status Date:	Not reported
Activity Group:	Compliance Monitoring
Activity Type:	Inspection/Evaluation
Activity Status:	Not reported

Region Code:	09
Programmatic ID:	AIR CASJV00006039C0497
Facility Registry ID:	110000482059
Air Operating Status Code:	OPR
Default Air Classification Code:	MAJ
Air Program:	State Implementation Plan for National Primary and Secondary Ambient Air Quality Standards
Activity Date:	2014-03-27 00:00:00
Activity Status Date:	Not reported
Activity Group:	Compliance Monitoring
Activity Type:	Inspection/Evaluation
Activity Status:	Not reported

Region Code:	09
Programmatic ID:	AIR CASJV00006039C0497
Facility Registry ID:	110000482059
Air Operating Status Code:	OPR

JOHN BEAN TECHNOLOGIES CORPORATION (Continued) **1000109395**

Default Air Classification Code:	MAJ
Air Program:	Title V Permits
Activity Date:	2009-07-06 00:00:00
Activity Status Date:	Not reported
Activity Group:	Case File
Activity Type:	Case File
Activity Status:	Resolved

Region Code:	09
Programmatic ID:	AIR CASJV00006039C0497
Facility Registry ID:	110000482059
Air Operating Status Code:	OPR
Default Air Classification Code:	MAJ
Air Program:	Title V Permits
Activity Date:	2010-01-07 00:00:00
Activity Status Date:	2010-01-07 00:00:00
Activity Group:	Enforcement Action
Activity Type:	Administrative - Formal
Activity Status:	Resolved

Region Code:	09
Programmatic ID:	AIR CASJV00006039C0497
Facility Registry ID:	110000482059
Air Operating Status Code:	OPR
Default Air Classification Code:	MAJ
Air Program:	Title V Permits
Activity Date:	2009-07-13 00:00:00
Activity Status Date:	2009-07-13 00:00:00
Activity Group:	Enforcement Action
Activity Type:	Administrative - Informal
Activity Status:	Achieved

E20 **FMC CORPORATION FPM DIVISION** **ENVIROSTOR** **S101481098**
WNW **2300 INDUSTRIAL AVENUE (BOX A)** **N/A**
1/8-1/4 **MADERA, CA 93637**
0.171 mi.
902 ft. **Site 3 of 6 in cluster E**

Relative:
Lower

Actual:
258 ft.

ENVIROSTOR:

Name:	FMC CORPORATION FPM DIVISION
Address:	2300 INDUSTRIAL AVENUE (BOX A)
City,State,Zip:	MADERA, CA 93637
Facility ID:	20350003
Status:	Refer: Other Agency
Status Date:	10/31/1994
Site Code:	Not reported
Site Type:	Historical
Site Type Detailed:	* Historical
Acres:	Not reported
NPL:	NO
Regulatory Agencies:	NONE SPECIFIED
Lead Agency:	NONE SPECIFIED
Program Manager:	Not reported
Supervisor:	Referred - Not Assigned
Division Branch:	Cleanup Sacramento
Assembly:	Not reported
Senate:	Not reported

FMC CORPORATION FPM DIVISION (Continued) **S101481098**

Special Program: * Rural County Survey Program
Restricted Use: NO
Site Mgmt Req: NONE SPECIFIED
Funding: Not reported
Latitude: 0
Longitude: 0
APN: NONE SPECIFIED
Past Use: NONE SPECIFIED
Potential COC: NONE SPECIFIED
Confirmed COC: NONE SPECIFIED
Potential Description: NONE SPECIFIED
Alias Name: FOOD PROCESSING MACHINERY DIVISION
Alias Type: Alternate Name
Alias Name: CAT000613455
Alias Type: EPA Identification Number
Alias Name: 110000482059
Alias Type: EPA (FRS #)
Alias Name: 20350003
Alias Type: Envirostor ID Number

Completed Info:
Completed Area Name: PROJECT WIDE
Completed Sub Area Name: Not reported
Completed Document Type: Site Screening
Completed Date: 10/07/1988
Comments: FACILITY DRIVE-BY: WASTE OIL / PAINT SLUDGE. SITE SCREENING DONE.

Completed Area Name: PROJECT WIDE
Completed Sub Area Name: Not reported
Completed Document Type: * Discovery
Completed Date: 08/15/1988
Comments: FACILITY IDENTIFIED DEPARTMENT OF HEALTH SERVICES (DHS) HAZARDOUS WASTE INFORMATION SYSTEM (HWIS) GENERATOR 1986.

Future Area Name: Not reported
Future Sub Area Name: Not reported
Future Document Type: Not reported
Future Due Date: Not reported
Schedule Area Name: Not reported
Schedule Sub Area Name: Not reported
Schedule Document Type: Not reported
Schedule Due Date: Not reported
Schedule Revised Date: Not reported

E21 WNW 1/8-1/4 0.171 mi. 902 ft. | **JOHN BEAN TECHNOLOGIES CORP** | **RCRA-SQG** | **1024822135**
2300 W INDUSTRIAL AVENUE | **CAL000339613**
MADERA, CA 93637

Site 4 of 6 in cluster E

Relative: Lower
Actual: 258 ft.

RCRA-SQG:
Date Form Received by Agency: 2019-01-14 00:00:00.0
Handler Name: JOHN BEAN TECHNOLOGIES CORP
Handler Address: 2300 W INDUSTRIAL AVENUE
Handler City,State,Zip: MADERA, CA 93637-5210
EPA ID: CAL000339613
Contact Name: JAIME SOTO
Contact Address: W INDUSTRIAL AVENUE

JOHN BEAN TECHNOLOGIES CORP (Continued) **1024822135**

Contact City,State,Zip:	MADERA, CA 93637-5210
Contact Telephone:	559-661-3265
Contact Fax:	559-661-3222
Contact Email:	JAIME.SOTO@JBTC.COM
Contact Title:	HSE REPRESENTATIVE
EPA Region:	09
Land Type:	Private
Federal Waste Generator Description:	Small Quantity Generator
Non-Notifier:	Not reported
Biennial Report Cycle:	Not reported
Accessibility:	Not reported
Active Site Indicator:	Handler Activities
State District Owner:	Not reported
State District:	Not reported
Mailing Address:	W INDUSTRIAL AVENUE
Mailing City,State,Zip:	MADERA, CA 93637-5210
Owner Name:	JOHN BEAN TECHNOLOGIES CORPORATION
Owner Type:	Private
Operator Name:	ED ROBINSON
Operator Type:	Private
Short-Term Generator Activity:	Yes
Importer Activity:	No
Mixed Waste Generator:	No
Transporter Activity:	No
Transfer Facility Activity:	No
Recycler Activity with Storage:	No
Small Quantity On-Site Burner Exemption:	No
Smelting Melting and Refining Furnace Exemption:	No
Underground Injection Control:	No
Off-Site Waste Receipt:	No
Universal Waste Indicator:	No
Universal Waste Destination Facility:	No
Federal Universal Waste:	No
Active Site Fed-Reg Treatment Storage and Disposal Facility:	Not reported
Active Site Converter Treatment storage and Disposal Facility:	Not reported
Active Site State-Reg Treatment Storage and Disposal Facility:	Not reported
Active Site State-Reg Handler:	---
Federal Facility Indicator:	Not reported
Hazardous Secondary Material Indicator:	N
Sub-Part K Indicator:	Not reported
Commercial TSD Indicator:	No
Treatment Storage and Disposal Type:	Not reported
2018 GPRA Permit Baseline:	Not on the Baseline
2018 GPRA Renewals Baseline:	Not on the Baseline
Permit Renewals Workload Universe:	Not reported
Permit Workload Universe:	Not reported
Permit Progress Universe:	Not reported
Post-Closure Workload Universe:	Not reported
Closure Workload Universe:	Not reported
202 GPRA Corrective Action Baseline:	No
Corrective Action Workload Universe:	No
Subject to Corrective Action Universe:	No
Non-TSDFs Where RCRA CA has Been Imposed Universe:	No
TSDFs Potentially Subject to CA Under 3004 (u)/(v) Universe:	No
TSDFs Only Subject to CA under Discretionary Auth Universe:	No
Corrective Action Priority Ranking:	No NCAPS ranking
Environmental Control Indicator:	No

JOHN BEAN TECHNOLOGIES CORP (Continued) **1024822135**

Institutional Control Indicator:	No
Human Exposure Controls Indicator:	N/A
Groundwater Controls Indicator:	N/A
Operating TSDF Universe:	Not reported
Full Enforcement Universe:	Not reported
Significant Non-Complier Universe:	No
Unaddressed Significant Non-Complier Universe:	No
Addressed Significant Non-Complier Universe:	No
Significant Non-Complier With a Compliance Schedule Universe:	No
Financial Assurance Required:	Not reported
Handler Date of Last Change:	2019-01-14 18:48:58.0
Recognized Trader-Importer:	No
Recognized Trader-Exporter:	No
Importer of Spent Lead Acid Batteries:	No
Exporter of Spent Lead Acid Batteries:	No
Recycler Activity Without Storage:	No
Manifest Broker:	No
Sub-Part P Indicator:	No

Biennial: List of Years
Year: 2017

Click Here for Biennial Reporting System Data:

Hazardous Waste Summary:

Waste Code: D001
Waste Description: IGNITABLE WASTE

Waste Code: D007
Waste Description: CHROMIUM

Waste Code: D008
Waste Description: LEAD

Waste Code: D035
Waste Description: METHYL ETHYL KETONE

Waste Code: F003
Waste Description: THE FOLLOWING SPENT NONHALOGENATED SOLVENTS: XYLENE, ACETONE, ETHYL ACETATE, ETHYL BENZENE, ETHYL ETHER, METHYL ISOBUTYL KETONE, N-BUTYL ALCOHOL, CYCLOHEXANONE, AND METHANOL; ALL SPENT SOLVENT MIXTURES/BLENDS CONTAINING, BEFORE USE, ONLY THE ABOVE SPENT NONHALOGENATED SOLVENTS; AND ALL SPENT SOLVENT MIXTURES/BLENDS CONTAINING, BEFORE USE, ONE OR MORE OF THE ABOVE NONHALOGENATED SOLVENTS, AND A TOTAL OF TEN PERCENT OR MORE (BY VOLUME) OF ONE OR MORE OF THOSE SOLVENTS LISTED IN F001, F002, F004, AND F005; AND STILL BOTTOMS FROM THE RECOVERY OF THESE SPENT SOLVENTS AND SPENT SOLVENT MIXTURES.

Waste Code: F005
Waste Description: THE FOLLOWING SPENT NONHALOGENATED SOLVENTS: TOLUENE, METHYL ETHYL KETONE, CARBON DISULFIDE, ISOBUTANOL, PYRIDINE, BENZENE, 2-ETHOXYETHANOL, AND 2-NITROPROPANE; ALL SPENT SOLVENT MIXTURES/BLENDS CONTAINING, BEFORE USE, A TOTAL OF TEN PERCENT OR MORE (BY VOLUME) OF ONE OR MORE OF THE ABOVE NONHALOGENATED SOLVENTS OR THOSE SOLVENTS LISTED IN F001, F002, OR F004; AND STILL BOTTOMS FROM THE RECOVERY OF

JOHN BEAN TECHNOLOGIES CORP (Continued) **1024822135**

THESE SPENT SOLVENTS AND SPENT SOLVENT MIXTURES.

Handler - Owner Operator:

Owner/Operator Indicator:	Owner
Owner/Operator Name:	JOHN BEAN TECHNOLOGIES CORPORATION
Legal Status:	Private
Date Became Current:	2008-08-01 00:00:00.
Date Ended Current:	Not reported
Owner/Operator Address:	2300 INDUSTRIAL AVENUE
Owner/Operator City,State,Zip:	MADERA, CA 93637-5210
Owner/Operator Telephone:	559-661-3200
Owner/Operator Telephone Ext:	Not reported
Owner/Operator Fax:	Not reported
Owner/Operator Email:	JAIME.SOTO@JBTC.COM

Owner/Operator Indicator:	Owner
Owner/Operator Name:	JOHN BEAN TECHNOLOGIES CORPORATION
Legal Status:	Private
Date Became Current:	2008-08-01 00:00:00.
Date Ended Current:	Not reported
Owner/Operator Address:	2300 INDUSTRIAL AVENUE
Owner/Operator City,State,Zip:	MADERA, CA 93637-5210
Owner/Operator Telephone:	559-661-3200
Owner/Operator Telephone Ext:	Not reported
Owner/Operator Fax:	Not reported
Owner/Operator Email:	JAIME.SOTO@JBTC.COM

Owner/Operator Indicator:	Operator
Owner/Operator Name:	ED ROBINSON
Legal Status:	Private
Date Became Current:	2018-06-01 00:00:00.
Date Ended Current:	Not reported
Owner/Operator Address:	2300 INDUSTRIAL AVENUE
Owner/Operator City,State,Zip:	MADERA, CA 93637-5210
Owner/Operator Telephone:	559-661-3200
Owner/Operator Telephone Ext:	Not reported
Owner/Operator Fax:	Not reported
Owner/Operator Email:	ED.ROBINSON@JBTC.COM

Owner/Operator Indicator:	Operator
Owner/Operator Name:	ED ROBINSON
Legal Status:	Private
Date Became Current:	2018-06-01 00:00:00.
Date Ended Current:	Not reported
Owner/Operator Address:	2300 INDUSTRIAL AVENUE
Owner/Operator City,State,Zip:	MADERA, CA 93637-5210
Owner/Operator Telephone:	559-661-3200
Owner/Operator Telephone Ext:	Not reported
Owner/Operator Fax:	Not reported
Owner/Operator Email:	ED.ROBINSON@JBTC.COM

Historic Generators:

Receive Date:	2018-11-13 00:00:00.0
Handler Name:	JOHN BEAN TECHNOLOGIES CORP
Federal Waste Generator Description:	Small Quantity Generator
State District Owner:	Not reported

JOHN BEAN TECHNOLOGIES CORP (Continued) **1024822135**

Large Quantity Handler of Universal Waste:	No
Recognized Trader Importer:	No
Recognized Trader Exporter:	No
Spent Lead Acid Battery Importer:	No
Spent Lead Acid Battery Exporter:	No
Current Record:	No
Non Storage Recycler Activity:	No
Electronic Manifest Broker:	No

Receive Date:	2019-01-14 00:00:00.0
Handler Name:	JOHN BEAN TECHNOLOGIES CORP
Federal Waste Generator Description:	Small Quantity Generator
State District Owner:	Not reported
Large Quantity Handler of Universal Waste:	No
Recognized Trader Importer:	No
Recognized Trader Exporter:	No
Spent Lead Acid Battery Importer:	No
Spent Lead Acid Battery Exporter:	No
Current Record:	Yes
Non Storage Recycler Activity:	No
Electronic Manifest Broker:	No

List of NAICS Codes and Descriptions:

NAICS Code:	333241
NAICS Description:	FOOD PRODUCT MACHINERY MANUFACTURING

Facility Has Received Notices of Violations:

Violations:	No Violations Found

Evaluation Action Summary:

Evaluations:	No Evaluations Found

E22 WNW 1/8-1/4 0.171 mi. 902 ft. | **JBT FOOD TECH** | **CERS HAZ WASTE** | **S103643888**
2300 INDUSTRIAL AVE | **HIST UST** | **N/A**
MADERA, CA 93637 | **CUPA Listings**
EMI
Site 5 of 6 in cluster E | **CERS**

Relative: Lower
Actual: 258 ft.

CERS HAZ WASTE:

Name:	JBT FOOD TECH
Address:	2300 INDUSTRIAL AVE
City,State,Zip:	MADERA, CA 93637
Site ID:	395419
CERS ID:	10425805
CERS Description:	Hazardous Waste Generator

HIST UST:

Name:	FMC CORPORATION FOOD PROCESING
Address:	2300 INDUSTRIAL AVENUE
City,State,Zip:	MADERA, CA 93639
File Number:	00028B84
URL:	http://geotracker.waterboards.ca.gov/ustpdfs/pdf/00028B84.pdf
Region:	Not reported
Facility ID:	Not reported
Facility Type:	Not reported

JBT FOOD TECH (Continued) **S103643888**

Other Type:	Not reported
Contact Name:	Not reported
Telephone:	Not reported
Owner Name:	Not reported
Owner Address:	Not reported
Owner City,St,Zip:	Not reported
Total Tanks:	Not reported

Tank Num:	Not reported
Container Num:	Not reported
Year Installed:	Not reported
Tank Capacity:	Not reported
Tank Used for:	Not reported
Type of Fuel:	Not reported
Container Construction Thickness:	Not reported
Leak Detection:	Not reported

Click here for Geo Tracker PDF:

CUPA MADERA:

Name:	JBT FOOD TECH
Address:	2300 INDUSTRIAL AVE
City,State,Zip:	MADERA, CA
Contact Name:	JOHN BEAN TECHNOLOGIES CORP
Region:	MADERA
Facility ID:	FA0100901
Contact Phone:	5596613200

Detail:

Program Element Code:	2164
Decode for Current Status:	Not reported
Facility Id:	FA0100901
Common Name:	Acetylene
Current Status:	01
Program/Elements:	Haz Mat Inventory

Program Element Code:	2164
Decode for Current Status:	Not reported
Facility Id:	FA0100901
Common Name:	Argon
Current Status:	01
Program/Elements:	Haz Mat Inventory

Program Element Code:	2164
Decode for Current Status:	Not reported
Facility Id:	FA0100901
Common Name:	Blasting Dust
Current Status:	01
Program/Elements:	Haz Mat Inventory

Program Element Code:	2164
Decode for Current Status:	Not reported
Facility Id:	FA0100901
Common Name:	Carbon, Alloy
Current Status:	01
Program/Elements:	Haz Mat Inventory

JBT FOOD TECH (Continued) **S103643888**

Program Element Code: 2164
Decode for Current Status: Not reported
Facility Id: FA0100901
Common Name: Co2 - Air Mixture
Current Status: 01
Program/Elements: Haz Mat Inventory

Program Element Code: 2165
Decode for Current Status: Not reported
Facility Id: FA0100901
Common Name: Cutting Oil - Lubricant Blaser
Current Status: 01
Program/Elements: Haz Mat Inventory - Exempt

Program Element Code: 2164
Decode for Current Status: Not reported
Facility Id: FA0100901
Common Name: Floor Sweep "Waste"
Current Status: 01
Program/Elements: Haz Mat Inventory

Program Element Code: 2164
Decode for Current Status: Not reported
Facility Id: FA0100901
Common Name: Grinding Mud
Current Status: 01
Program/Elements: Haz Mat Inventory

Program Element Code: 2164
Decode for Current Status: Not reported
Facility Id: FA0100901
Common Name: Hydraulic Oils (Mobil)
Current Status: 01
Program/Elements: Haz Mat Inventory

Program Element Code: 2164
Decode for Current Status: Not reported
Facility Id: FA0100901
Common Name: Hydrogen Gas
Current Status: 01
Program/Elements: Haz Mat Inventory

Program Element Code: 2164
Decode for Current Status: Not reported
Facility Id: FA0100901
Common Name: Liquid Oxygen
Current Status: 01
Program/Elements: Haz Mat Inventory

Program Element Code: 2164
Decode for Current Status: Not reported
Facility Id: FA0100901
Common Name: Lubricating Oils (Ctting, Engine and Gear Oils)
Current Status: 01
Program/Elements: Haz Mat Inventory

Program Element Code: 2164

JBT FOOD TECH (Continued) **S103643888**

Decode for Current Status: Not reported
Facility Id: FA0100901
Common Name: Nitrogen
Current Status: 01
Program/Elements: Haz Mat Inventory

Program Element Code: 2164
Decode for Current Status: Not reported
Facility Id: FA0100901
Common Name: Oxygen gas (Union Carbide)
Current Status: 01
Program/Elements: Haz Mat Inventory

Program Element Code: 2164
Decode for Current Status: Not reported
Facility Id: FA0100901
Common Name: Paint (primer)
Current Status: 01
Program/Elements: Haz Mat Inventory

Program Element Code: 2165
Decode for Current Status: Not reported
Facility Id: FA0100901
Common Name: paint booth filters
Current Status: 01
Program/Elements: Haz Mat Inventory - Exempt

Program Element Code: 2164
Decode for Current Status: Not reported
Facility Id: FA0100901
Common Name: Petroleum Oil
Current Status: 01
Program/Elements: Haz Mat Inventory

Program Element Code: 2164
Decode for Current Status: Not reported
Facility Id: FA0100901
Common Name: Press wash detergent (LANDA)
Current Status: 01
Program/Elements: Haz Mat Inventory

Program Element Code: 2164
Decode for Current Status: Not reported
Facility Id: FA0100901
Common Name: Propane
Current Status: 01
Program/Elements: Haz Mat Inventory

Program Element Code: 2164
Decode for Current Status: Not reported
Facility Id: FA0100901
Common Name: Recycled coolant
Current Status: 01
Program/Elements: Haz Mat Inventory

Program Element Code: 2164
Decode for Current Status: Not reported

JBT FOOD TECH (Continued) **S103643888**

Facility Id:	FA0100901
Common Name:	Stainless Steel
Current Status:	01
Program/Elements:	Haz Mat Inventory

Program Element Code:	2164
Decode for Current Status:	Not reported
Facility Id:	FA0100901
Common Name:	Steel
Current Status:	01
Program/Elements:	Haz Mat Inventory

Program Element Code:	2164
Decode for Current Status:	Not reported
Facility Id:	FA0100901
Common Name:	Wash rack steam water "Waste"
Current Status:	01
Program/Elements:	Haz Mat Inventory

Program Element Code:	2164
Decode for Current Status:	Not reported
Facility Id:	FA0100901
Common Name:	Waste coolant
Current Status:	01
Program/Elements:	Haz Mat Inventory

Program Element Code:	2164
Decode for Current Status:	Not reported
Facility Id:	FA0100901
Common Name:	Waste Oil
Current Status:	01
Program/Elements:	Haz Mat Inventory

Program Element Code:	2165
Decode for Current Status:	Not reported
Facility Id:	FA0100901
Common Name:	Waste Rags (EPA-F005)
Current Status:	01
Program/Elements:	Haz Mat Inventory - Exempt

EMI:

Name:	FMC CORPORATION
Address:	2300 INDUSTRIAL AVENUE
City,State,Zip:	MADERA, CA 936370000
Year:	1995
County Code:	20
Air Basin:	SJV
Facility ID:	497
Air District Name:	SJU
SIC Code:	2879
Air District Name:	SAN JOAQUIN VALLEY UNIFIED APCD
Community Health Air Pollution Info System:	Not reported
Consolidated Emission Reporting Rule:	Not reported
Total Organic Hydrocarbon Gases Tons/Yr:	10
Reactive Organic Gases Tons/Yr:	10
Carbon Monoxide Emissions Tons/Yr:	0

JBT FOOD TECH (Continued) **S103643888**

NOX - Oxides of Nitrogen Tons/Yr:	1
SOX - Oxides of Sulphur Tons/Yr:	1
Particulate Matter Tons/Yr:	0
Part. Matter 10 Micrometers and Smllr Tons/Yr:	0

Name:	FMC CORPORATION
Address:	2300 INDUSTRIAL AVE
City,State,Zip:	MADERA, CA 936370000
Year:	1996
County Code:	20
Air Basin:	SJV
Facility ID:	497
Air District Name:	SJU
SIC Code:	2879
Air District Name:	SAN JOAQUIN VALLEY UNIFIED APCD
Community Health Air Pollution Info System:	Not reported
Consolidated Emission Reporting Rule:	Not reported
Total Organic Hydrocarbon Gases Tons/Yr:	3
Reactive Organic Gases Tons/Yr:	0
Carbon Monoxide Emissions Tons/Yr:	0
NOX - Oxides of Nitrogen Tons/Yr:	0
SOX - Oxides of Sulphur Tons/Yr:	0
Particulate Matter Tons/Yr:	0
Part. Matter 10 Micrometers and Smllr Tons/Yr:	0

Name:	FMC CORPORATION
Address:	2300 INDUSTRIAL AVE
City,State,Zip:	MADERA, CA 936370000
Year:	1997
County Code:	20
Air Basin:	SJV
Facility ID:	497
Air District Name:	SJU
SIC Code:	2879
Air District Name:	SAN JOAQUIN VALLEY UNIFIED APCD
Community Health Air Pollution Info System:	Not reported
Consolidated Emission Reporting Rule:	Not reported
Total Organic Hydrocarbon Gases Tons/Yr:	3
Reactive Organic Gases Tons/Yr:	0
Carbon Monoxide Emissions Tons/Yr:	0
NOX - Oxides of Nitrogen Tons/Yr:	0
SOX - Oxides of Sulphur Tons/Yr:	0
Particulate Matter Tons/Yr:	0
Part. Matter 10 Micrometers and Smllr Tons/Yr:	0

Name:	FMC CORPORATION
Address:	2300 INDUSTRIAL AVE
City,State,Zip:	MADERA, CA 936370000
Year:	1998
County Code:	20
Air Basin:	SJV
Facility ID:	497
Air District Name:	SJU
SIC Code:	2879
Air District Name:	SAN JOAQUIN VALLEY UNIFIED APCD
Community Health Air Pollution Info System:	Not reported
Consolidated Emission Reporting Rule:	Not reported

JBT FOOD TECH (Continued) **S103643888**

Total Organic Hydrocarbon Gases Tons/Yr:	3
Reactive Organic Gases Tons/Yr:	3
Carbon Monoxide Emissions Tons/Yr:	0
NOX - Oxides of Nitrogen Tons/Yr:	0
SOX - Oxides of Sulphur Tons/Yr:	0
Particulate Matter Tons/Yr:	0
Part. Matter 10 Micrometers and Smllr Tons/Yr:	0

Name:	FMC CORPORATION
Address:	2300 INDUSTRIAL AVE
City,State,Zip:	MADERA, CA 936370000
Year:	1999
County Code:	20
Air Basin:	SJV
Facility ID:	497
Air District Name:	SJU
SIC Code:	2879
Air District Name:	SAN JOAQUIN VALLEY UNIFIED APCD
Community Health Air Pollution Info System:	Not reported
Consolidated Emission Reporting Rule:	Not reported
Total Organic Hydrocarbon Gases Tons/Yr:	3
Reactive Organic Gases Tons/Yr:	3
Carbon Monoxide Emissions Tons/Yr:	0
NOX - Oxides of Nitrogen Tons/Yr:	0
SOX - Oxides of Sulphur Tons/Yr:	0
Particulate Matter Tons/Yr:	0
Part. Matter 10 Micrometers and Smllr Tons/Yr:	0

Name:	FMC CORPORATION
Address:	2300 INDUSTRIAL AVE
City,State,Zip:	MADERA, CA 936370000
Year:	2001
County Code:	20
Air Basin:	SJV
Facility ID:	497
Air District Name:	SJU
SIC Code:	2879
Air District Name:	SAN JOAQUIN VALLEY UNIFIED APCD
Community Health Air Pollution Info System:	Not reported
Consolidated Emission Reporting Rule:	Not reported
Total Organic Hydrocarbon Gases Tons/Yr:	0
Reactive Organic Gases Tons/Yr:	0
Carbon Monoxide Emissions Tons/Yr:	0
NOX - Oxides of Nitrogen Tons/Yr:	0
SOX - Oxides of Sulphur Tons/Yr:	0
Particulate Matter Tons/Yr:	0
Part. Matter 10 Micrometers and Smllr Tons/Yr:	0

Name:	FMC CORPORATION
Address:	2300 INDUSTRIAL AVE
City,State,Zip:	MADERA, CA 936370000
Year:	2003
County Code:	20
Air Basin:	SJV
Facility ID:	497
Air District Name:	SJU
SIC Code:	2879

JBT FOOD TECH (Continued) **S103643888**

Air District Name:	SAN JOAQUIN VALLEY UNIFIED APCD
Community Health Air Pollution Info System:	Not reported
Consolidated Emission Reporting Rule:	Not reported
Total Organic Hydrocarbon Gases Tons/Yr:	1
Reactive Organic Gases Tons/Yr:	1
Carbon Monoxide Emissions Tons/Yr:	0
NOX - Oxides of Nitrogen Tons/Yr:	0
SOX - Oxides of Sulphur Tons/Yr:	0
Particulate Matter Tons/Yr:	0
Part. Matter 10 Micrometers and Smllr Tons/Yr:	0

Name:	FMC CORPORATION
Address:	2300 INDUSTRIAL AVE
City,State,Zip:	MADERA, CA 936370000
Year:	2004
County Code:	20
Air Basin:	SJV
Facility ID:	497
Air District Name:	SJU
SIC Code:	2879
Air District Name:	SAN JOAQUIN VALLEY UNIFIED APCD
Community Health Air Pollution Info System:	Not reported
Consolidated Emission Reporting Rule:	Not reported
Total Organic Hydrocarbon Gases Tons/Yr:	0.576220132
Reactive Organic Gases Tons/Yr:	0.549627003
Carbon Monoxide Emissions Tons/Yr:	0.0598
NOX - Oxides of Nitrogen Tons/Yr:	0.299000001
SOX - Oxides of Sulphur Tons/Yr:	0.001794
Particulate Matter Tons/Yr:	0.014842093
Part. Matter 10 Micrometers and Smllr Tons/Yr:	0.01402

Name:	FMC CORPORATION
Address:	2300 INDUSTRIAL AVE
City,State,Zip:	MADERA, CA 936370000
Year:	2005
County Code:	20
Air Basin:	SJV
Facility ID:	497
Air District Name:	SJU
SIC Code:	2879
Air District Name:	SAN JOAQUIN VALLEY UNIFIED APCD
Community Health Air Pollution Info System:	Not reported
Consolidated Emission Reporting Rule:	Not reported
Total Organic Hydrocarbon Gases Tons/Yr:	.6664110453411332570
Reactive Organic Gases Tons/Yr:	.6574078773665358531
Carbon Monoxide Emissions Tons/Yr:	.0000297000003047287
NOX - Oxides of Nitrogen Tons/Yr:	.0001485000015236438
SOX - Oxides of Sulphur Tons/Yr:	.0000008910000091418
Particulate Matter Tons/Yr:	.0058474782558596628
Part. Matter 10 Micrometers and Smllr Tons/Yr:	.0050294550000457093

Name:	FMC CORPORATION
Address:	2300 INDUSTRIAL AVE
City,State,Zip:	MADERA, CA 936370000
Year:	2006
County Code:	20
Air Basin:	SJV

JBT FOOD TECH (Continued) **S103643888**

Facility ID:	497
Air District Name:	SJU
SIC Code:	2879
Air District Name:	SAN JOAQUIN VALLEY UNIFIED APCD
Community Health Air Pollution Info System:	Not reported
Consolidated Emission Reporting Rule:	Not reported
Total Organic Hydrocarbon Gases Tons/Yr:	.6328405637458002927
Reactive Organic Gases Tons/Yr:	.620332499390840566
Carbon Monoxide Emissions Tons/Yr:	.0466200006008148
NOX - Oxides of Nitrogen Tons/Yr:	.0555000007152557
SOX - Oxides of Sulphur Tons/Yr:	.001581750020384791
Particulate Matter Tons/Yr:	.0065842790645222315
Part. Matter 10 Micrometers and Smllr Tons/Yr:	.0062530000030994402

Name:	FMC CORPORATION
Address:	2300 INDUSTRIAL AVE
City,State,Zip:	MADERA, CA 92680
Year:	2007
County Code:	20
Air Basin:	SJV
Facility ID:	497
Air District Name:	SJU
SIC Code:	2879
Air District Name:	SAN JOAQUIN VALLEY UNIFIED APCD
Community Health Air Pollution Info System:	Not reported
Consolidated Emission Reporting Rule:	Not reported
Total Organic Hydrocarbon Gases Tons/Yr:	.5362670764412045051
Reactive Organic Gases Tons/Yr:	.52680999933183196
Carbon Monoxide Emissions Tons/Yr:	.0554399996995926
NOX - Oxides of Nitrogen Tons/Yr:	.0659999996423722
SOX - Oxides of Sulphur Tons/Yr:	.001880999989807609
Particulate Matter Tons/Yr:	.0074811162158500281
Part. Matter 10 Micrometers and Smllr Tons/Yr:	.0071359999418258634

Name:	FMC CORPORATION
Address:	2300 INDUSTRIAL AVE
City,State,Zip:	MADERA, CA
Year:	2008
County Code:	20
Air Basin:	SJV
Facility ID:	497
Air District Name:	SJU
SIC Code:	2879
Air District Name:	SAN JOAQUIN VALLEY UNIFIED APCD
Community Health Air Pollution Info System:	Not reported
Consolidated Emission Reporting Rule:	Not reported
Total Organic Hydrocarbon Gases Tons/Yr:	.4646612156293365351
Reactive Organic Gases Tons/Yr:	.454662500114738943
Carbon Monoxide Emissions Tons/Yr:	.0651000017523766
NOX - Oxides of Nitrogen Tons/Yr:	.0775000020861626
SOX - Oxides of Sulphur Tons/Yr:	.002208750059455628
Particulate Matter Tons/Yr:	.0083551164015780981
Part. Matter 10 Micrometers and Smllr Tons/Yr:	.0080100001275539334

Name:	FMC CORPORATION
Address:	2300 INDUSTRIAL AVE
City,State,Zip:	MADERA, CA 93639

JBT FOOD TECH (Continued) **S103643888**

Year:	2009
County Code:	20
Air Basin:	SJV
Facility ID:	497
Air District Name:	SJU
SIC Code:	2879
Air District Name:	SAN JOAQUIN VALLEY UNIFIED APCD
Community Health Air Pollution Info System:	Not reported
Consolidated Emission Reporting Rule:	Not reported
Total Organic Hydrocarbon Gases Tons/Yr:	0.42583498030988198
Reactive Organic Gases Tons/Yr:	0.41383500009179103
Carbon Monoxide Emissions Tons/Yr:	9.8280001401901296E-2
NOX - Oxides of Nitrogen Tons/Yr:	0.11700000166893
SOX - Oxides of Sulphur Tons/Yr:	3.3345000475644999E-3
Particulate Matter Tons/Yr:	0.0113571163698684
Part. Matter 10 Micrometers and Smllr Tons/Yr:	0.0110120000958442

Name:	FMC CORPORATION
Address:	2300 INDUSTRIAL AVE
City,State,Zip:	MADERA, CA 93639
Year:	2010
County Code:	20
Air Basin:	SJV
Facility ID:	497
Air District Name:	SJU
SIC Code:	2879
Air District Name:	SAN JOAQUIN VALLEY UNIFIED APCD
Community Health Air Pollution Info System:	Not reported
Consolidated Emission Reporting Rule:	Not reported
Total Organic Hydrocarbon Gases Tons/Yr:	0.68431757304320895
Reactive Organic Gases Tons/Yr:	0.66898000000000002
Carbon Monoxide Emissions Tons/Yr:	0.1067
NOX - Oxides of Nitrogen Tons/Yr:	0.127
SOX - Oxides of Sulphur Tons/Yr:	0.00362
Particulate Matter Tons/Yr:	0.0121151162790697
Part. Matter 10 Micrometers and Smllr Tons/Yr:	1.1769999999999999E-2

Name:	JOHN BEAN TECHNOLOGIES CORPORATION
Address:	2300 INDUSTRIAL AVE
City,State,Zip:	MADERA, CA 93639
Year:	2011
County Code:	20
Air Basin:	SJV
Facility ID:	497
Air District Name:	SJU
SIC Code:	2879
Air District Name:	SAN JOAQUIN VALLEY UNIFIED APCD
Community Health Air Pollution Info System:	Not reported
Consolidated Emission Reporting Rule:	Not reported
Total Organic Hydrocarbon Gases Tons/Yr:	0.5988669356
Reactive Organic Gases Tons/Yr:	0.58603999976
Carbon Monoxide Emissions Tons/Yr:	0.094080000401
NOX - Oxides of Nitrogen Tons/Yr:	0.11200000048
SOX - Oxides of Sulphur Tons/Yr:	0.0031920000136
Particulate Matter Tons/Yr:	0.010977116279
Part. Matter 10 Micrometers and Smllr Tons/Yr:	0.010632000005

JBT FOOD TECH (Continued) **S103643888**

Name:	JOHN BEAN TECHNOLOGIES CORPORATION
Address:	2300 INDUSTRIAL AVE
City,State,Zip:	MADERA, CA 93639
Year:	2012
County Code:	20
Air Basin:	SJV
Facility ID:	497
Air District Name:	SJU
SIC Code:	2879
Air District Name:	SAN JOAQUIN VALLEY UNIFIED APCD
Community Health Air Pollution Info System:	Not reported
Consolidated Emission Reporting Rule:	Not reported
Total Organic Hydrocarbon Gases Tons/Yr:	0.32958576538
Reactive Organic Gases Tons/Yr:	0.31361749998
Carbon Monoxide Emissions Tons/Yr:	0.15875249849
NOX - Oxides of Nitrogen Tons/Yr:	0.15475249896
SOX - Oxides of Sulphur Tons/Yr:	0.0034342499922
Particulate Matter Tons/Yr:	0.012393378909
Part. Matter 10 Micrometers and Smllr Tons/Yr:	0.011965050063

Name:	JOHN BEAN TECHNOLOGIES CORPORATION
Address:	2300 INDUSTRIAL AVE
City,State,Zip:	MADERA, CA 93639
Year:	2013
County Code:	20
Air Basin:	SJV
Facility ID:	497
Air District Name:	SJU
SIC Code:	2879
Air District Name:	SAN JOAQUIN VALLEY UNIFIED APCD
Community Health Air Pollution Info System:	Not reported
Consolidated Emission Reporting Rule:	Not reported
Total Organic Hydrocarbon Gases Tons/Yr:	0.42565936774
Reactive Organic Gases Tons/Yr:	0.4063
Carbon Monoxide Emissions Tons/Yr:	0.151299999
NOX - Oxides of Nitrogen Tons/Yr:	0.1573
SOX - Oxides of Sulphur Tons/Yr:	0.0038355
Particulate Matter Tons/Yr:	0.014328957466
Part. Matter 10 Micrometers and Smllr Tons/Yr:	0.013771

Name:	JOHN BEAN TECHNOLOGIES CORPORATION
Address:	2300 INDUSTRIAL AVE
City,State,Zip:	MADERA, CA 93639
Year:	2014
County Code:	20
Air Basin:	SJV
Facility ID:	497
Air District Name:	SJU
SIC Code:	2879
Air District Name:	SAN JOAQUIN VALLEY APCD
Community Health Air Pollution Info System:	Not reported
Consolidated Emission Reporting Rule:	Not reported
Total Organic Hydrocarbon Gases Tons/Yr:	0.42037631606
Reactive Organic Gases Tons/Yr:	0.4116525
Carbon Monoxide Emissions Tons/Yr:	0.019597499562
NOX - Oxides of Nitrogen Tons/Yr:	0.011917499734
SOX - Oxides of Sulphur Tons/Yr:	1.4249999681e-005

JBT FOOD TECH (Continued) **S103643888**

Particulate Matter Tons/Yr:	0.0040777001732
Part. Matter 10 Micrometers and Smllr Tons/Yr:	0.0035203502171

Name:	JOHN BEAN TECHNOLOGIES CORPORATION
Address:	2300 INDUSTRIAL AVE
City,State,Zip:	MADERA, CA 93639
Year:	2015
County Code:	20
Air Basin:	SJV
Facility ID:	497
Air District Name:	SJU
SIC Code:	2879
Air District Name:	SAN JOAQUIN VALLEY APCD
Community Health Air Pollution Info System:	Not reported
Consolidated Emission Reporting Rule:	Not reported
Total Organic Hydrocarbon Gases Tons/Yr:	0.27327226296
Reactive Organic Gases Tons/Yr:	0.266679
Carbon Monoxide Emissions Tons/Yr:	0.0392
NOX - Oxides of Nitrogen Tons/Yr:	0.0238
SOX - Oxides of Sulphur Tons/Yr:	2.84e-005
Particulate Matter Tons/Yr:	0.0041779514295
Part. Matter 10 Micrometers and Smllr Tons/Yr:	0.00362

Name:	JOHN BEAN TECHNOLOGIES CORPORATION
Address:	2300 INDUSTRIAL AVE
City,State,Zip:	MADERA, CA 93639
Year:	2016
County Code:	20
Air Basin:	SJV
Facility ID:	497
Air District Name:	SJU
SIC Code:	2879
Air District Name:	SAN JOAQUIN VALLEY APCD
Community Health Air Pollution Info System:	Not reported
Consolidated Emission Reporting Rule:	Not reported
Total Organic Hydrocarbon Gases Tons/Yr:	0.2182475109
Reactive Organic Gases Tons/Yr:	0.209164
Carbon Monoxide Emissions Tons/Yr:	0.0392
NOX - Oxides of Nitrogen Tons/Yr:	0.0238
SOX - Oxides of Sulphur Tons/Yr:	2.84e-005
Particulate Matter Tons/Yr:	0.0041779514295
Part. Matter 10 Micrometers and Smllr Tons/Yr:	0.00362

Name:	JOHN BEAN TECHNOLOGIES CORPORATION
Address:	2300 INDUSTRIAL AVE
City,State,Zip:	MADERA, CA 93639
Year:	2017
County Code:	20
Air Basin:	SJV
Facility ID:	497
Air District Name:	SJU
SIC Code:	2879
Air District Name:	SAN JOAQUIN VALLEY APCD
Community Health Air Pollution Info System:	Not reported
Consolidated Emission Reporting Rule:	Not reported
Total Organic Hydrocarbon Gases Tons/Yr:	0.10648945305
Reactive Organic Gases Tons/Yr:	0.100579

JBT FOOD TECH (Continued) **S103643888**

Carbon Monoxide Emissions Tons/Yr:	0.0392
NOX - Oxides of Nitrogen Tons/Yr:	0.0238
SOX - Oxides of Sulphur Tons/Yr:	2.84e-005
Particulate Matter Tons/Yr:	0.0043756258481
Part. Matter 10 Micrometers and Smllr Tons/Yr:	0.00379

Name:	JOHN BEAN TECHNOLOGIES CORPORATION
Address:	2300 INDUSTRIAL AVE
City,State,Zip:	MADERA, CA 93639
Year:	2018
County Code:	20
Air Basin:	SJV
Facility ID:	497
Air District Name:	SJU
SIC Code:	2879
Air District Name:	SAN JOAQUIN VALLEY APCD
Community Health Air Pollution Info System:	Not reported
Consolidated Emission Reporting Rule:	Not reported
Total Organic Hydrocarbon Gases Tons/Yr:	0.13048242825
Reactive Organic Gases Tons/Yr:	0.123849
Carbon Monoxide Emissions Tons/Yr:	0.0392
NOX - Oxides of Nitrogen Tons/Yr:	0.0238
SOX - Oxides of Sulphur Tons/Yr:	2.84e-005
Particulate Matter Tons/Yr:	0.0046663235225
Part. Matter 10 Micrometers and Smllr Tons/Yr:	0.00404

Name:	JOHN BEAN TECHNOLOGIES CORPORATION
Address:	2300 INDUSTRIAL AVE
City,State,Zip:	MADERA, CA 93639
Year:	2019
County Code:	20
Air Basin:	SJV
Facility ID:	497
Air District Name:	SJU
SIC Code:	2879
Air District Name:	SAN JOAQUIN VALLEY APCD
Community Health Air Pollution Info System:	Not reported
Consolidated Emission Reporting Rule:	Not reported
Total Organic Hydrocarbon Gases Tons/Yr:	0.12140660181
Reactive Organic Gases Tons/Yr:	0.114974
Carbon Monoxide Emissions Tons/Yr:	0.0392
NOX - Oxides of Nitrogen Tons/Yr:	0.0238
SOX - Oxides of Sulphur Tons/Yr:	2.84e-005
Particulate Matter Tons/Yr:	0.0046663235225
Part. Matter 10 Micrometers and Smllr Tons/Yr:	0.00404

CERS:

Name:	JBT FOOD TECH
Address:	2300 INDUSTRIAL AVE
City,State,Zip:	MADERA, CA 93637
Site ID:	395419
CERS ID:	10425805
CERS Description:	Chemical Storage Facilities

Violations:

Site ID:	395419
Site Name:	JBT FOOD TECH

JBT FOOD TECH (Continued) **S103643888**

Violation Date:	09-25-2020
Citation:	22 CCR 12 66262.40(c) - California Code of Regulations, Title 22, Chapter 12, Section(s) 66262.40(c)
Violation Description:	Failure to keep records of any test results, waste analyses, or other determinations made in accordance with section 66262.11 for at least three years from the date that the waste was last sent to on-site or off-site treatment, storage, or disposal.
Violation Notes:	o Observed in Knife Cell area, a G Mr. DeburrG finishing tank system with a polishing tank area of approximately 12G x 17G x 32.5G in size and placarded with the following statement: G Grease bearings every 100 hours of operation. Use a Lithium Base grease. Do not over grease.G Per knife cell operator, in the vibratory tumbler holding tank of the system, a solution of water and MasterStagesTask2TM APC is added to clean/polish the knives, the solution once spent, exits and is collected in an adjacent recovery sump container before being disposed of down the drain. Knife Cell operator indicated finishing tank system has not been maintained in over a year and a similar finishing tank system is in the G Bird BenchG area. Within 30 days, provide hazardous waste determination for the aforementioned liquid waste streams disposed from both finishing tank systems. o In Knife Cell area, observed vacuum collection system for bench buffering machine. Per knife cell operator, it is [Truncated]
Violation Division:	Madera County Environmental Health
Violation Program:	HW
Violation Source:	CERS
Site ID:	395419
Site Name:	JBT FOOD TECH
Violation Date:	04-21-2017
Citation:	HSC 6.67 25270.4.5(a) - California Health and Safety Code, Chapter 6.67, Section(s) 25270.4.5(a)
Violation Description:	Failure to provide the following training to all oil-handling personnel: 1. Operation and maintenance of equipment to prevent discharges. 2. Discharge procedure protocols. 3. Applicable pollution control laws, rules, and regulations. 4. General facility operations. 5. Contents of the SPCC Plan.
Violation Notes:	Returned to compliance on 05/30/2017. Provide proof that oil-handling personnel have been trained on SPCC Plan., inspections, operation & maintenance of equipment to prevent discharge.
Violation Division:	Madera County Environmental Health
Violation Program:	APSA
Violation Source:	CERS
Site ID:	395419
Site Name:	JBT FOOD TECH
Violation Date:	06-23-2017
Citation:	HSC 6.95 25508(a)(1) - California Health and Safety Code, Chapter 6.95, Section(s) 25508(a)(1)
Violation Description:	Failure to annually review and electronically certify that the business plan is complete and accurate on or before the annual due date.
Violation Notes:	Returned to compliance on 06/29/2017.
Violation Division:	Madera County Environmental Health
Violation Program:	HMRRP
Violation Source:	CERS
Site ID:	395419

JBT FOOD TECH (Continued) **S103643888**

Site Name:	JBT FOOD TECH
Violation Date:	04-21-2017
Citation:	HSC 6.67 25270.4.5(a) - California Health and Safety Code, Chapter 6.67, Section(s) 25270.4.5(a)
Violation Description:	Failure to discuss in the SPCC Plan procedures to test or inspect each aboveground container for integrity in accordance with industry standards: 1. On a regular schedule. 2. After material repairs are made. 3. By qualified personnel. 4. The frequency and type of testing and inspections based on container size, configuration, and design.
Violation Notes:	Returned to compliance on 05/26/2017. No monthly or annual inspections were observed for past 3 years. No records of "major" inspection or "follow-up" inspection reports according to SPCC plan.
Violation Division:	Madera County Environmental Health
Violation Program:	APSA
Violation Source:	CERS

Site ID:	395419
Site Name:	JBT FOOD TECH
Violation Date:	04-21-2017
Citation:	HSC 6.95 25508(a)(1) - California Health and Safety Code, Chapter 6.95, Section(s) 25508(a)(1)
Violation Description:	Failure to complete and electronically submit hazardous material inventory information for all reportable hazardous materials on site at or above reportable quantities.
Violation Notes:	Returned to compliance on 06/29/2017. Include the following on the Inventory List: -Acetone @ 55 G X2 -Expanding Styrofoam Mix @ 55 G X2 Verify all lab hazardous material /waste with potential to be included on HMBP. Recommendation: Use Grid location for areas designated as "Containment Area."
Violation Division:	Madera County Environmental Health
Violation Program:	HMRRP
Violation Source:	CERS

Site ID:	395419
Site Name:	JBT FOOD TECH
Violation Date:	04-21-2017
Citation:	HSC 6.95 25508(a)(1) - California Health and Safety Code, Chapter 6.95, Section(s) 25508(a)(1)
Violation Description:	Failure to establish and electronically submit an adequate emergency response plan and procedures for a release or threatened release of a hazardous material.
Violation Notes:	Returned to compliance on 06/29/2017. Complete all sections of the "Consolidated Emergency Response / Contingency Plan."
Violation Division:	Madera County Environmental Health
Violation Program:	HMRRP
Violation Source:	CERS

Site ID:	395419
Site Name:	JBT FOOD TECH
Violation Date:	09-25-2020
Citation:	HSC 6.95 25508(a)(1) - California Health and Safety Code, Chapter 6.95, Section(s) 25508(a)(1)
Violation Description:	Failure to annually review and electronically certify that the business plan is complete and accurate on or before the annual due date.
Violation Notes:	Observed on CERS, last full Hazardous Materials Business Plan reviewed and electronically certified in May 2018. Within 30 days, review and

JBT FOOD TECH (Continued) **S103643888**

	certify a complete and accurate Hazardous Material Business Plan.
Violation Division:	Madera County Environmental Health
Violation Program:	HMRRP
Violation Source:	CERS
Site ID:	395419
Site Name:	JBT FOOD TECH
Violation Date:	09-25-2020
Citation:	22 CCR 11 66261.7 - California Code of Regulations, Title 22, Chapter 11, Section(s) 66261.7
Violation Description:	Failure to manage empty containers greater than 5 gallons in capacity that previously held a hazardous material/waste in accordance with 22 CCR 11 66261.7 including but not limited to the following: (e)(2)By reclaiming its scrap value onsite or shipping the container or inner liner to a person who reclaims its scrap value; or (3) By reconditioning or re manufacturing the container or inner liner onsite for subsequent reuse, or shipping the container or inner liner to a person who reconditions or re-manufactures the container or inner liner; or (4) By shipping the container or inner liner to a supplier or to another intermediate collection location for accumulation prior to managing the container or inner liner pursuant to subsections (e)(2) or (e)(3) of 22 CCR 11 66261.7; or (i) By shipping the container or inner liner back to the supplier for the purpose of being refilled. (f) A container or an inner liner removed from a container larger than five gallons in capacity which is managed pursuant to subsection (e) of 22 CCR 11 66261.7 shall be marked with the date it has been emptied and shall be managed within one year of being emptied.
Violation Notes:	o Observed area designated for empty containers next to hazardous material/waste containment area with approximately thirty 55-gallon empty containers missing the dates of when first emptied. Within 30 days, provide proof indicating empty containers are properly marked. o Observed in hazardous material/waste containment area two empty tote containers missing the dates of when first emptied. Within 30 days, provide proof indicating empty containers are properly marked. o Observed in Southeast area outside of facility one plastic blue empty 55-gallon container labeled as Cryscoat 187 SC to be missing the date of when first emptied. Within 30 days, provide proof indicating empty containers are properly marked.
Violation Division:	Madera County Environmental Health
Violation Program:	HW
Violation Source:	CERS
Site ID:	395419
Site Name:	JBT FOOD TECH
Violation Date:	02-13-2014
Citation:	HSC 6.5 25201.16(e) - California Health and Safety Code, Chapter 6.5, Section(s) 25201.16(e)
Violation Description:	Failure of the universal waste handler to manage universal waste aerosol cans in a manner that prevents fire, explosion, and the unauthorized release of any universal waste or component of a universal waste to the environment.
Violation Notes:	Returned to compliance on 03/25/2014. Newstripe Aerosol Crusher. No notification, written operating procedure and training implementation
Violation Division:	Madera County Environmental Health
Violation Program:	HW
Violation Source:	CERS

JBT FOOD TECH (Continued) **S103643888**

Site ID:	395419
Site Name:	JBT FOOD TECH
Violation Date:	04-21-2017
Citation:	22 CCR 12 66262.34(d) - California Code of Regulations, Title 22, Chapter 12, Section(s) 66262.34(d)
Violation Description:	Failure to send hazardous waste offsite for treatment, storage, or disposal within 180 days (or 270 days if waste is transported over 200 miles) for a generator who generates less than 1000 kilogram per month if all of the following conditions are met: (1) The quantity of hazardous waste accumulated onsite never exceeds 6,000 kilograms. (2) The generator complies with the requirements of 40 Code of Federal Regulations section 262.34(d), (e) and (f). (3) The generator does not hold acutely hazardous waste or extremely hazardous waste in an amount greater than one kilogram for more than 90 days.
Violation Notes:	Returned to compliance on 05/25/2017. Provide manifest for "Extraction Test Solution Hazardous Waste 09/30/15".
Violation Division:	Madera County Environmental Health
Violation Program:	HW
Violation Source:	CERS

Site ID:	395419
Site Name:	JBT FOOD TECH
Violation Date:	09-25-2020
Citation:	HSC 6.95 25508(a)(1) - California Health and Safety Code, Chapter 6.95, Section(s) 25508(a)(1)
Violation Description:	Failure to complete and electronically submit a site map with all required content.
Violation Notes:	Site map was observed to be missing the following requirements: emergency shut off(s) i.e. electricity, all hazardous material handling and storage areas, and emergency response equipment i.e. fire hydrants, standpipes, fire suppression systems.
Violation Division:	Madera County Environmental Health
Violation Program:	HMRRP
Violation Source:	CERS

Site ID:	395419
Site Name:	JBT FOOD TECH
Violation Date:	04-21-2017
Citation:	HSC 6.67 25270.4.5(a) - California Health and Safety Code, Chapter 6.67, Section(s) 25270.4.5(a)
Violation Description:	Not reported
Violation Notes:	Returned to compliance on 05/26/2017. Provide proof of clean secondary containment in "F16" area.
Violation Division:	Madera County Environmental Health
Violation Program:	APSA
Violation Source:	CERS

Site ID:	395419
Site Name:	JBT FOOD TECH
Violation Date:	04-21-2017
Citation:	22 CCR 12 66262.11 - California Code of Regulations, Title 22, Chapter 12, Section(s) 66262.11
Violation Description:	Failure to determine if wastes generated are hazardous waste by using generator knowledge or applying testing method.
Violation Notes:	Returned to compliance on 05/25/2017. Provide hazardous waste analysis for floor sweep in paint room.
Violation Division:	Madera County Environmental Health

JBT FOOD TECH (Continued) **S103643888**

Violation Program: HW
Violation Source: CERS

Site ID: 395419
Site Name: JBT FOOD TECH
Violation Date: 09-25-2020
Citation: HSC 6.95 25505(a)(4) - California Health and Safety Code, Chapter 6.95, Section(s) 25505(a)(4)
Violation Description: Failure to provide initial and annual training to all employees in safety procedures in the event of a release or threatened release of a hazardous material or failure to document and maintain training records for a minimum of three years.
Violation Notes: No training records available for review for 2018 and 2019. Within 30 days, provide training log indicating that all applicable employees have completed initial and annual training regarding safety procedures in the event of a release or threatened release of a hazardous material
Violation Division: Madera County Environmental Health
Violation Program: HMRRP
Violation Source: CERS

Site ID: 395419
Site Name: JBT FOOD TECH
Violation Date: 09-25-2020
Citation: 22 CCR 23 66273.33.5 - California Code of Regulations, Title 22, Chapter 23, Section(s) 66273.33.5
Violation Description: Failure of the universal waste handler of electronic devices, CRTs, and CRT glass to prevent the release of the universal waste to the environment under reasonable conditions by the following methods: 1) Immediately clean spills and leaks of universal wastes; and 2) Place all universal waste spills and leaks in containers that are structurally sound and compatible with the universal waste."
Violation Notes: UWH properly cleaned up and contained spills of electronic devices, CRTs and/or CRT glass. In hazardous material/waste containment area, observed improperly contained spent fluorescent light bulbs, missing universal waste labeling components. Within 30 days, provide proof indicating aforementioned universal waste is properly managed.
Violation Division: Madera County Environmental Health
Violation Program: HW
Violation Source: CERS

Site ID: 395419
Site Name: JBT FOOD TECH
Violation Date: 04-21-2017
Citation: HSC 6.95 25508(a)(1) - California Health and Safety Code, Chapter 6.95, Section(s) 25508(a)(1)
Violation Description: Failure to complete and electronically submit a site map with all required content.
Violation Notes: Returned to compliance on 06/29/2017. Update site map to include: sewers, hazardous material handling areas, emergency response equipment, emergency shut off valves, emergency area/emergency access & egress points. Attach legend for all symbols used. Recommendation: color code symbols, make symbols distinguishable from background layout.
Violation Division: Madera County Environmental Health
Violation Program: HMRRP
Violation Source: CERS

JBT FOOD TECH (Continued) **S103643888**

Site ID: 395419
Site Name: JBT FOOD TECH
Violation Date: 09-25-2020
Citation: 22 CCR 12 66262.11 - California Code of Regulations, Title 22, Chapter 12, Section(s) 66262.11
Violation Description: Failure to determine if wastes generated are hazardous waste by using generator knowledge or applying testing method.
Violation Notes: o Observed in Knife Cell area, a G Mr. DeburrG finishing tank system with a polishing tank area of approximately 12G x 17G x 32.5G in size and placarded with the following statement: G Grease bearings every 100 hours of operation. Use a Lithium Base grease. Do not over grease.G Per knife cell operator, in the vibratory tumbler holding tank of the system, a solution of water and MasterStagesTask2TM APC is added to clean/polish the knives, the solution once spent, exits and is collected in an adjacent recovery sump container before being disposed of down the drain. Knife Cell operator indicated finishing tank system has not been maintained in over a year and a similar finishing tank system is in the G Bird BenchG area. Within 30 days, provide hazardous waste determination for the aforementioned liquid waste streams disposed from both finishing tank systems. o In Knife Cell area, observed vacuum collection system for bench buffering machine. Per knife cell operator, it is [Truncated]
Violation Division: Madera County Environmental Health
Violation Program: HW
Violation Source: CERS

Site ID: 395419
Site Name: JBT FOOD TECH
Violation Date: 04-21-2017
Citation: HSC 6.95 25508(a)(1) - California Health and Safety Code, Chapter 6.95, Section(s) 25508(a)(1)
Violation Description: Failure to annually review and electronically certify that the business plan is complete and accurate on or before the annual due date.
Violation Notes: Returned to compliance on 04/21/2017. No CERS submittal for 2015. Corrected on Site.
Violation Division: Madera County Environmental Health
Violation Program: HMRRP
Violation Source: CERS

Site ID: 395419
Site Name: JBT FOOD TECH
Violation Date: 09-25-2020
Citation: 40 CFR 1 265.31 - U.S. Code of Federal Regulations, Title 40, Chapter 1, Section(s) 265.31
Violation Description: Failure to maintain and operate the facility to minimize the possibility of a fire, explosion, or any unplanned sudden or non-sudden release of hazardous waste or hazardous waste constituents to air, soil, or surface water which could threaten human health or the environment.
Violation Notes: Returned to compliance on 12/18/2020. H504: o In Northeast corner of facility, observed baghouse dust collection area improperly maintained via dry baghouse dust covering the floor, containers and equipment, tracked outside the concrete slab, by nearby graveled areas outside east of the main building. Observed improper/broken seal from baghouse dust collector ducting tube to 55-gallon collection container missing more than one hazardous waste labeling components. Within 30 days,

JBT FOOD TECH (Continued) **S103643888**

provide proof of maintaining facility in a fashion to prevent the release of hazardous constituents from this area to be dispersed to other undesignated areas.

Violation Division: Madera County Environmental Health
Violation Program: HW
Violation Source: CERS

Site ID: 395419
Site Name: JBT FOOD TECH
Violation Date: 02-13-2014
Citation: 22 CCR 12 66262.34(f) - California Code of Regulations, Title 22, Chapter 12, Section(s) 66262.34(f)
Violation Description: Failure to properly label hazardous waste accumulation containers with the following requirements: "Hazardous Waste", name and address of the generator, physical and chemical characteristics of the Hazardous Waste, and starting accumulation date.
Violation Notes: Returned to compliance on 02/13/2014. 55 gallon container with hazardous bag dust without an accumulation start date on label. Ensure containers are properly labeled
Violation Division: Madera County Environmental Health
Violation Program: HW
Violation Source: CERS

Site ID: 395419
Site Name: JBT FOOD TECH
Violation Date: 09-25-2020
Citation: HSC 6.95 25508.1(a)-(f) - California Health and Safety Code, Chapter 6.95, Section(s) 25508.1(a)-(f)
Violation Description: Failure to electronically update business plan within 30 days of any one of the following events: A 100 percent or more increase in the quantity of a previously disclosed material. Any handling of a previously undisclosed hazardous materials at or above reportable quantities. A change of business address, business ownership, or business name. A substantial change in the handler's operations that requires modification to any portion of the business plan.
Violation Notes: Observed the following unreported items on site: o In Citrus Lab Area: 55-gallon container of Ultra 1030 (Sodium Hydroxide @20%) (UN3266) o In Knife Cell Area: 55-gallon container of Synthetic Trim o Outside in Wash Rack Area: 55-gallon container of Cryscoat 187 SC o In Shipping Department: three 55-gallon Phosphoric Acid containers @ 85%, one 55-gallon Sodium Hydroxide container @ 20%, one 55-gallon Sterilizer Dispersant Cleanser, and four 55-gallon food grade lubricants o Throughout facility: piped compressed Oxygen and compressed air only if over = 1,000 cubic feet
Violation Division: Madera County Environmental Health
Violation Program: HMRRP
Violation Source: CERS

Evaluation:
Eval General Type: Compliance Evaluation Inspection
Eval Date: 09-25-2020
Violations Found: Yes
Eval Type: Routine done by local agency
Eval Notes: Not reported
Eval Division: Madera County Environmental Health
Eval Program: HW
Eval Source: CERS

JBT FOOD TECH (Continued) **S103643888**

Eval General Type:	Compliance Evaluation Inspection
Eval Date:	02-13-2014
Violations Found:	No
Eval Type:	Routine done by local agency
Eval Notes:	Not reported
Eval Division:	Madera County Environmental Health
Eval Program:	HMRRP
Eval Source:	CERS

Eval General Type:	Compliance Evaluation Inspection
Eval Date:	02-13-2014
Violations Found:	Yes
Eval Type:	Routine done by local agency
Eval Notes:	Not reported
Eval Division:	Madera County Environmental Health
Eval Program:	HW
Eval Source:	CERS

Eval General Type:	Compliance Evaluation Inspection
Eval Date:	04-21-2017
Violations Found:	Yes
Eval Type:	Routine done by local agency
Eval Notes:	Not reported
Eval Division:	Madera County Environmental Health
Eval Program:	APSA
Eval Source:	CERS

Eval General Type:	Compliance Evaluation Inspection
Eval Date:	04-21-2017
Violations Found:	Yes
Eval Type:	Routine done by local agency
Eval Notes:	Not reported
Eval Division:	Madera County Environmental Health
Eval Program:	HMRRP
Eval Source:	CERS

Eval General Type:	Compliance Evaluation Inspection
Eval Date:	04-21-2017
Violations Found:	Yes
Eval Type:	Routine done by local agency
Eval Notes:	Not reported
Eval Division:	Madera County Environmental Health
Eval Program:	HW
Eval Source:	CERS

Eval General Type:	Compliance Evaluation Inspection
Eval Date:	05-24-2017
Violations Found:	No
Eval Type:	Routine done by local agency
Eval Notes:	Not reported
Eval Division:	Madera County Environmental Health
Eval Program:	HMRRP
Eval Source:	CERS

Eval General Type:	Other/Unknown
Eval Date:	06-23-2017
Violations Found:	Yes

JBT FOOD TECH (Continued) **S103643888**

Eval Type:	Other, not routine, done by local agency
Eval Notes:	Not reported
Eval Division:	Madera County Environmental Health
Eval Program:	HMRRP
Eval Source:	CERS
Eval General Type:	Compliance Evaluation Inspection
Eval Date:	09-25-2020
Violations Found:	Yes
Eval Type:	Routine done by local agency
Eval Notes:	Not reported
Eval Division:	Madera County Environmental Health
Eval Program:	HMRRP
Eval Source:	CERS

Enforcement Action:

Site ID:	395419
Site Name:	JBT FOOD TECH
Site Address:	2300 INDUSTRIAL AVE
Site City:	MADERA
Site Zip:	93637
Enf Action Date:	02-27-2014
Enf Action Type:	Notice of Violation (Unified Program)
Enf Action Description:	Notice of Violation Issued by the Inspector at the Time of Inspection
Enf Action Notes:	Not reported
Enf Action Division:	Madera County Environmental Health
Enf Action Program:	HW
Enf Action Source:	CERS
Site ID:	395419
Site Name:	JBT FOOD TECH
Site Address:	2300 INDUSTRIAL AVE
Site City:	MADERA
Site Zip:	93637
Enf Action Date:	04-21-2017
Enf Action Type:	Notice of Violation (Unified Program)
Enf Action Description:	Notice of Violation Issued by the Inspector at the Time of Inspection
Enf Action Notes:	Not reported
Enf Action Division:	Madera County Environmental Health
Enf Action Program:	APSA
Enf Action Source:	CERS
Site ID:	395419
Site Name:	JBT FOOD TECH
Site Address:	2300 INDUSTRIAL AVE
Site City:	MADERA
Site Zip:	93637
Enf Action Date:	04-21-2017
Enf Action Type:	Notice of Violation (Unified Program)
Enf Action Description:	Notice of Violation Issued by the Inspector at the Time of Inspection
Enf Action Notes:	Not reported
Enf Action Division:	Madera County Environmental Health
Enf Action Program:	HMRRP
Enf Action Source:	CERS
Site ID:	395419
Site Name:	JBT FOOD TECH

JBT FOOD TECH (Continued) **S103643888**

Site Address:	2300 INDUSTRIAL AVE
Site City:	MADERA
Site Zip:	93637
Enf Action Date:	04-21-2017
Enf Action Type:	Notice of Violation (Unified Program)
Enf Action Description:	Notice of Violation Issued by the Inspector at the Time of Inspection
Enf Action Notes:	Not reported
Enf Action Division:	Madera County Environmental Health
Enf Action Program:	HW
Enf Action Source:	CERS

Site ID:	395419
Site Name:	JBT FOOD TECH
Site Address:	2300 INDUSTRIAL AVE
Site City:	MADERA
Site Zip:	93637
Enf Action Date:	06-23-2017
Enf Action Type:	Notice of Violation (Unified Program)
Enf Action Description:	Notice of Violation Issued by the Inspector at the Time of Inspection
Enf Action Notes:	Not reported
Enf Action Division:	Madera County Environmental Health
Enf Action Program:	HMRRP
Enf Action Source:	CERS

Site ID:	395419
Site Name:	JBT FOOD TECH
Site Address:	2300 INDUSTRIAL AVE
Site City:	MADERA
Site Zip:	93637
Enf Action Date:	09-25-2020
Enf Action Type:	Notice of Violation (Unified Program)
Enf Action Description:	Notice of Violation Issued by the Inspector at the Time of Inspection
Enf Action Notes:	Not reported
Enf Action Division:	Madera County Environmental Health
Enf Action Program:	HMRRP
Enf Action Source:	CERS

Site ID:	395419
Site Name:	JBT FOOD TECH
Site Address:	2300 INDUSTRIAL AVE
Site City:	MADERA
Site Zip:	93637
Enf Action Date:	09-25-2020
Enf Action Type:	Notice of Violation (Unified Program)
Enf Action Description:	Notice of Violation Issued by the Inspector at the Time of Inspection
Enf Action Notes:	Not reported
Enf Action Division:	Madera County Environmental Health
Enf Action Program:	HW
Enf Action Source:	CERS

Affiliation:

Affiliation Type Desc:	Document Preparer
Entity Name:	JAIME E SOTO 02/17/16
Entity Title:	Not reported
Affiliation Address:	Not reported
Affiliation City:	Not reported
Affiliation State:	Not reported

JBT FOOD TECH (Continued) **S103643888**

Affiliation Country:	Not reported
Affiliation Zip:	Not reported
Affiliation Phone:	Not reported

Affiliation Type Desc:	Facility Mailing Address
Entity Name:	Mailing Address
Entity Title:	Not reported
Affiliation Address:	2300 INDUSTRIAL AVE BOX A
Affiliation City:	MADERA
Affiliation State:	CA
Affiliation Country:	Not reported
Affiliation Zip:	93637
Affiliation Phone:	Not reported

Affiliation Type Desc:	Legal Owner
Entity Name:	JOHN BEAN TECHNOLOGIES CORP
Entity Title:	Not reported
Affiliation Address:	2300 INDUSTRIAL AVE
Affiliation City:	MADERA
Affiliation State:	CA
Affiliation Country:	United States
Affiliation Zip:	93637
Affiliation Phone:	(559) 661-3200

Affiliation Type Desc:	CUPA District
Entity Name:	Madera County Env Health
Entity Title:	Not reported
Affiliation Address:	200 W. 4th StreetSuite 3100
Affiliation City:	Madera
Affiliation State:	CA
Affiliation Country:	Not reported
Affiliation Zip:	93637
Affiliation Phone:	(559) 675-7823

Affiliation Type Desc:	Identification Signer
Entity Name:	JAIME E SOTO
Entity Title:	HSE REPRESENTATIVE
Affiliation Address:	Not reported
Affiliation City:	Not reported
Affiliation State:	Not reported
Affiliation Country:	Not reported
Affiliation Zip:	Not reported
Affiliation Phone:	Not reported

Affiliation Type Desc:	Operator
Entity Name:	Leonard Mueller
Entity Title:	Not reported
Affiliation Address:	Not reported
Affiliation City:	Not reported
Affiliation State:	Not reported
Affiliation Country:	Not reported
Affiliation Zip:	Not reported
Affiliation Phone:	(559) 661-3105

Affiliation Type Desc:	Property Owner
Entity Name:	JBT Corporation
Entity Title:	Not reported

JBT FOOD TECH (Continued) **S103643888**

Affiliation Address:	70 West Madison
Affiliation City:	Chicago
Affiliation State:	IL
Affiliation Country:	United States
Affiliation Zip:	60602
Affiliation Phone:	(312) 861-5900
Affiliation Type Desc:	Parent Corporation
Entity Name:	JBT FOOD TECH
Entity Title:	Not reported
Affiliation Address:	Not reported
Affiliation City:	Not reported
Affiliation State:	Not reported
Affiliation Country:	Not reported
Affiliation Zip:	Not reported
Affiliation Phone:	Not reported
Affiliation Type Desc:	Environmental Contact
Entity Name:	JAIME SOTO
Entity Title:	Not reported
Affiliation Address:	2300 INDUSTRIAL AVE
Affiliation City:	MADERA
Affiliation State:	CA
Affiliation Country:	Not reported
Affiliation Zip:	93637
Affiliation Phone:	Not reported

E23 **JOHN BEAN TECHNOLOGIES CORP** **AST** **S113155066**
WNW **2300 W INDUSTRIAL AVE** **HAZNET** **N/A**
1/8-1/4 **MADERA, CA 93637** **HWTS**
0.171 mi.
902 ft. **Site 6 of 6 in cluster E**

Relative:
Lower

Actual:
258 ft.

AST:

Name:	JBT FOOD TECH
Address:	2300 INDUSTRIAL AVE
City/Zip:	MADERA,93637
Certified Unified Program Agencies:	Not reported
Owner:	JOHN BEAN TECHNOLOGIES CORP
Total Gallons:	Not reported
CERSID:	10425805
Facility ID:	Not reported
Business Name:	JBT FOOD TECH
Phone:	(559) 661-3200
Fax:	(559) 661-3222
Mailing Address:	2300 INDUSTRIAL AVE BOX A
Mailing Address City:	MADERA
Mailing Address State:	CA
Mailing Address Zip Code:	93637
Operator Name:	Leonard Mueller
Operator Phone:	(559) 661-3105
Owner Phone:	(559) 661-3200
Owner Mail Address:	2300 INDUSTRIAL AVE
Owner State:	CA
Owner Zip Code:	93637
Owner Country:	United States
Property Owner Name:	JBT Corporation

JOHN BEAN TECHNOLOGIES CORP (Continued) **S113155066**

Property Owner Phone:	1-312-861-5900
Property Owner Mailing Address:	70 West Madison
Property Owner City:	Chicago
Property Owner Stat :	IL
Property Owner Zip Code:	60602
Property Owner Country:	United States
EPAID:	CAL000339613

HAZNET:

Name:	JOHN BEAN TECHNOLOGIES CORP
Address:	2300 W INDUSTRIAL AVE
Address 2:	Not reported
City,State,Zip:	MADERA, CA 936375210
Contact:	JAIME SOTO
Telephone:	5596613265
Mailing Name:	Not reported
Mailing Address:	2300 W INDUSTRIAL AVE
Year:	2017
Gepaid:	CAL000339613
TSD EPA ID:	CAD059494310
CA Waste Code:	591 - Baghouse waste
Disposal Method:	H141 - Storage, Bulking, And/Or Transfer Off Site--No Treatment/Reovery (H010-H129) Or (H131-H135)
Tons:	0.496
Year:	2017
Gepaid:	CAL000339613
TSD EPA ID:	UTD981552177
CA Waste Code:	491 - Unspecified sludge waste
Disposal Method:	H040 - Incineration--Thermal Destruction Other Than Use As A Fuel
Tons:	0.356
Year:	2017
Gepaid:	CAL000339613
TSD EPA ID:	UTD981552177
CA Waste Code:	352 - Other organic solids
Disposal Method:	H040 - Incineration--Thermal Destruction Other Than Use As A Fuel
Tons:	0.486
Year:	2017
Gepaid:	CAL000339613
TSD EPA ID:	CAD059494310
CA Waste Code:	343 - Unspecified organic liquid mixture
Disposal Method:	H141 - Storage, Bulking, And/Or Transfer Off Site--No Treatment/Reovery (H010-H129) Or (H131-H135)
Tons:	0.697
Year:	2017
Gepaid:	CAL000339613
TSD EPA ID:	CAD059494310
CA Waste Code:	223 - Unspecified oil-containing waste
Disposal Method:	H141 - Storage, Bulking, And/Or Transfer Off Site--No Treatment/Reovery (H010-H129) Or (H131-H135)
Tons:	0.9295
Year:	2017

JOHN BEAN TECHNOLOGIES CORP (Continued) **S113155066**

Gepaid:	CAL000339613
TSD EPA ID:	CAD044429835
CA Waste Code:	221 - Waste oil and mixed oil
Disposal Method:	H141 - Storage, Bulking, And/Or Transfer Off Site--No Treatment/Reovery (H010-H129) Or (H131-H135)
Tons:	0.926
Year:	2017
Gepaid:	CAL000339613
TSD EPA ID:	ARD069748192
CA Waste Code:	352 - Other organic solids
Disposal Method:	H040 - Incineration--Thermal Destruction Other Than Use As A Fuel
Tons:	0.828
Year:	2017
Gepaid:	CAL000339613
TSD EPA ID:	CAT080013352
CA Waste Code:	133 - Aqueous solution with total organic residues 10 percent or more
Disposal Method:	H039 - Other Recovery Of Reclamation For Reuse Including Acid Regeneration, Organics Recovery Ect
Tons:	5.421
Year:	2016
Gepaid:	CAL000339613
TSD EPA ID:	CAD059494310
CA Waste Code:	591 - Baghouse waste
Disposal Method:	H141 - Storage, Bulking, And/Or Transfer Off Site--No Treatment/Reovery (H010-H129) Or (H131-H135)
Tons:	3.217
Year:	2016
Gepaid:	CAL000339613
TSD EPA ID:	CAD044429835
CA Waste Code:	221 - Waste oil and mixed oil
Disposal Method:	H141 - Storage, Bulking, And/Or Transfer Off Site--No Treatment/Reovery (H010-H129) Or (H131-H135)
Tons:	2.155

Click this hyperlink while viewing on your computer to access
57 additional CA HAZNET: record(s) in the EDR Site Report.

Additional Info:

Year:	2017
Gen EPA ID:	CAL000339613
Shipment Date:	20171024
Creation Date:	7/12/2018 18:30:34
Receipt Date:	20161204
Manifest ID:	010273078FLE
Trans EPA ID:	MAD039322250
Trans Name:	CLEAN HARBORS ENVIRONMENTAL SERVICE INC
Trans 2 EPA ID:	AZR000513770
Trans 2 Name:	SLT
TSDF EPA ID:	ARD069748192
Trans Name:	CLEAN HARBORS EL DORADO LLC
TSDF Alt EPA ID:	Not reported

JOHN BEAN TECHNOLOGIES CORP (Continued) **S113155066**

TSDF Alt Name:	Not reported
Waste Code Description:	352 - Other organic solids
RCRA Code:	D008
Meth Code:	H040 - Incineration--Thermal Destruction Other Than Use As A Fuel
Quantity Tons:	0.828
Waste Quantity:	1656
Quantity Unit:	P
Additional Code 1:	D007
Additional Code 2:	Not reported
Additional Code 3:	Not reported
Additional Code 4:	Not reported
Additional Code 5:	Not reported
Shipment Date:	20170406
Creation Date:	7/12/2018 18:30:34
Receipt Date:	20170425
Manifest ID:	010558862FLE
Trans EPA ID:	MAD039322250
Trans Name:	CLEAN HARBORS ENVIRONMENTAL SERVICE INC
Trans 2 EPA ID:	MOD095038998
Trans 2 Name:	TSMT
TSDF EPA ID:	UTD981552177
Trans Name:	CLEAN HARBORS ARAGONITE LLC
TSDF Alt EPA ID:	Not reported
TSDF Alt Name:	Not reported
Waste Code Description:	491 - Unspecified sludge waste
RCRA Code:	D007
Meth Code:	H040 - Incineration--Thermal Destruction Other Than Use As A Fuel
Quantity Tons:	0.356
Waste Quantity:	712
Quantity Unit:	P
Additional Code 1:	Not reported
Additional Code 2:	Not reported
Additional Code 3:	Not reported
Additional Code 4:	Not reported
Additional Code 5:	Not reported
Shipment Date:	20170406
Creation Date:	7/12/2018 18:30:34
Receipt Date:	20170425
Manifest ID:	010558862FLE
Trans EPA ID:	MAD039322250
Trans Name:	CLEAN HARBORS ENVIRONMENTAL SERVICE INC
Trans 2 EPA ID:	MOD095038998
Trans 2 Name:	TSMT
TSDF EPA ID:	UTD981552177
Trans Name:	CLEAN HARBORS ARAGONITE LLC
TSDF Alt EPA ID:	Not reported
TSDF Alt Name:	Not reported
Waste Code Description:	352 - Other organic solids
RCRA Code:	Not reported
Meth Code:	H040 - Incineration--Thermal Destruction Other Than Use As A Fuel
Quantity Tons:	0.388
Waste Quantity:	776
Quantity Unit:	P
Additional Code 1:	Not reported
Additional Code 2:	Not reported

JOHN BEAN TECHNOLOGIES CORP (Continued) **S113155066**

Additional Code 3:	Not reported
Additional Code 4:	Not reported
Additional Code 5:	Not reported
Shipment Date:	20170406
Creation Date:	7/12/2018 18:30:34
Receipt Date:	20170425
Manifest ID:	010558862FLE
Trans EPA ID:	MAD039322250
Trans Name:	CLEAN HARBORS ENVIRONMENTAL SERVICE INC
Trans 2 EPA ID:	MOD095038998
Trans 2 Name:	TSMT
TSDF EPA ID:	UTD981552177
Trans Name:	CLEAN HARBORS ARAGONITE LLC
TSDF Alt EPA ID:	Not reported
TSDF Alt Name:	Not reported
Waste Code Description:	352 - Other organic solids
RCRA Code:	F003
Meth Code:	H040 - Incineration--Thermal Destruction Other Than Use As A Fuel
Quantity Tons:	0.098
Waste Quantity:	196
Quantity Unit:	P
Additional Code 1:	D001
Additional Code 2:	Not reported
Additional Code 3:	Not reported
Additional Code 4:	Not reported
Additional Code 5:	Not reported
Shipment Date:	20170406
Creation Date:	9/28/2018 18:30:12
Receipt Date:	20170521
Manifest ID:	010558863FLE
Trans EPA ID:	MAD039322250
Trans Name:	CLEAN HARBORS ENVIRONMENTAL SERVICE INC
Trans 2 EPA ID:	MOD0950998
Trans 2 Name:	TSMT
TSDF EPA ID:	ARD069748192
Trans Name:	CLEAN HARBORS EL DORADO LLC
TSDF Alt EPA ID:	Not reported
TSDF Alt Name:	Not reported
Waste Code Description:	352 - Other organic solids
RCRA Code:	D008
Meth Code:	H040 - Incineration--Thermal Destruction Other Than Use As A Fuel
Quantity Tons:	0.196
Waste Quantity:	392
Quantity Unit:	P
Additional Code 1:	D007
Additional Code 2:	Not reported
Additional Code 3:	Not reported
Additional Code 4:	Not reported
Additional Code 5:	Not reported
Shipment Date:	20170406
Creation Date:	5/9/2018 18:32:31
Receipt Date:	20170419
Manifest ID:	010558864FLE
Trans EPA ID:	MAD039322250

JOHN BEAN TECHNOLOGIES CORP (Continued) **S113155066**

Trans Name:	CLEAN HARBORS ENVIRONMENTAL SERVICE INC
Trans 2 EPA ID:	Not reported
Trans 2 Name:	Not reported
TSDF EPA ID:	CAD059494310
Trans Name:	CLEAN HARBORS SAN JOSE LLC
TSDF Alt EPA ID:	Not reported
TSDF Alt Name:	Not reported
Waste Code Description:	343 - Unspecified organic liquid mixture
RCRA Code:	F003
Meth Code:	H141 - Storage, Bulking, And/Or Transfer Off Site--No Treatment/Reovery (H010-H129) Or (H131-H135)
Quantity Tons:	0.697
Waste Quantity:	1394
Quantity Unit:	P
Additional Code 1:	D001
Additional Code 2:	Not reported
Additional Code 3:	Not reported
Additional Code 4:	Not reported
Additional Code 5:	Not reported
Shipment Date:	20170406
Creation Date:	5/9/2018 18:32:31
Receipt Date:	20170419
Manifest ID:	010558864FLE
Trans EPA ID:	MAD039322250
Trans Name:	CLEAN HARBORS ENVIRONMENTAL SERVICE INC
Trans 2 EPA ID:	Not reported
Trans 2 Name:	Not reported
TSDF EPA ID:	CAD059494310
Trans Name:	CLEAN HARBORS SAN JOSE LLC
TSDF Alt EPA ID:	Not reported
TSDF Alt Name:	Not reported
Waste Code Description:	591 - Baghouse waste
RCRA Code:	D008
Meth Code:	H141 - Storage, Bulking, And/Or Transfer Off Site--No Treatment/Reovery (H010-H129) Or (H131-H135)
Quantity Tons:	0.496
Waste Quantity:	992
Quantity Unit:	P
Additional Code 1:	D007
Additional Code 2:	Not reported
Additional Code 3:	Not reported
Additional Code 4:	Not reported
Additional Code 5:	Not reported
Shipment Date:	20170406
Creation Date:	5/9/2018 18:32:31
Receipt Date:	20170419
Manifest ID:	010558864FLE
Trans EPA ID:	MAD039322250
Trans Name:	CLEAN HARBORS ENVIRONMENTAL SERVICE INC
Trans 2 EPA ID:	Not reported
Trans 2 Name:	Not reported
TSDF EPA ID:	CAD059494310
Trans Name:	CLEAN HARBORS SAN JOSE LLC
TSDF Alt EPA ID:	Not reported
TSDF Alt Name:	Not reported

JOHN BEAN TECHNOLOGIES CORP (Continued) **S113155066**

Waste Code Description:	223 - Unspecified oil-containing waste
RCRA Code:	Not reported
Meth Code:	H141 - Storage, Bulking, And/Or Transfer Off Site--No Treatment/Reovery (H010-H129) Or (H131-H135)
Quantity Tons:	0.9295
Waste Quantity:	1859
Quantity Unit:	P
Additional Code 1:	Not reported
Additional Code 2:	Not reported
Additional Code 3:	Not reported
Additional Code 4:	Not reported
Additional Code 5:	Not reported
Shipment Date:	20170406
Creation Date:	5/21/2018 18:32:48
Receipt Date:	20170504
Manifest ID:	010558865FLE
Trans EPA ID:	MAD039322250
Trans Name:	CLEAN HARBORS ENVIRONMENTAL SERVICE INC
Trans 2 EPA ID:	Not reported
Trans 2 Name:	Not reported
TSDF EPA ID:	CAD044429835
Trans Name:	CLEAN HARBORS WILMINGTON LLC
TSDF Alt EPA ID:	Not reported
TSDF Alt Name:	Not reported
Waste Code Description:	221 - Waste oil and mixed oil
RCRA Code:	Not reported
Meth Code:	H141 - Storage, Bulking, And/Or Transfer Off Site--No Treatment/Reovery (H010-H129) Or (H131-H135)
Quantity Tons:	0.926
Waste Quantity:	1852
Quantity Unit:	P
Additional Code 1:	Not reported
Additional Code 2:	Not reported
Additional Code 3:	Not reported
Additional Code 4:	Not reported
Additional Code 5:	Not reported
Shipment Date:	20170224
Creation Date:	5/24/2017 18:30:17
Receipt Date:	20170224
Manifest ID:	005878385SKS
Trans EPA ID:	CAR000043331
Trans Name:	MASHBURN TRUCKING SERVICES, INC.
Trans 2 EPA ID:	Not reported
Trans 2 Name:	Not reported
TSDF EPA ID:	CAT080013352
Trans Name:	DEMENNO/KERDOON
TSDF Alt EPA ID:	Not reported
TSDF Alt Name:	Not reported
Waste Code Description:	133 - Aqueous solution with 10% or more total organic residues
RCRA Code:	Not reported
Meth Code:	H039 - Other Recovery Of Reclamation For Reuse Including Acid Regeneration, Organics Recovery Ect
Quantity Tons:	5.421
Waste Quantity:	1300
Quantity Unit:	G

JOHN BEAN TECHNOLOGIES CORP (Continued) **S113155066**

Additional Code 1:	Not reported
Additional Code 2:	Not reported
Additional Code 3:	Not reported
Additional Code 4:	Not reported
Additional Code 5:	Not reported

Additional Info:

Year:	2013
Gen EPA ID:	CAL000339613
Shipment Date:	20130812
Creation Date:	Not reported
Receipt Date:	Not reported
Manifest ID:	006605708FLE
Trans EPA ID:	MAD039322250
Trans Name:	CLEAN HARBORS ENVIRONMENTAL SERVICES INC
Trans 2 EPA ID:	AZR000508515
Trans 2 Name:	SLT
TSDF EPA ID:	NED981723513
Trans Name:	CLEAN HARBORS ENV SERVICES INC
TSDF Alt EPA ID:	Not reported
TSDF Alt Name:	Not reported
Waste Code Description:	223 - Unspecified oil-containing waste
RCRA Code:	Not reported
Meth Code:	H040 - Incineration--Thermal Destruction Other Than Use As A Fuel
Quantity Tons:	0.133
Waste Quantity:	266
Quantity Unit:	P
Additional Code 1:	Not reported
Additional Code 2:	Not reported
Additional Code 3:	Not reported
Additional Code 4:	Not reported
Additional Code 5:	Not reported
Shipment Date:	20130812
Creation Date:	10/17/2013 22:15:26
Receipt Date:	20130828
Manifest ID:	006605706FLE
Trans EPA ID:	MAD039322250
Trans Name:	CLEAN HARBORS ENVIRONMENTAL SERVICES INC
Trans 2 EPA ID:	TXR000081205
Trans 2 Name:	SAFETY KLEEN SYSTEMS INC
TSDF EPA ID:	CAD980675276
Trans Name:	CLEAN HARBORS BUTTONWILLOW LLC
TSDF Alt EPA ID:	Not reported
TSDF Alt Name:	Not reported
Waste Code Description:	591 - Baghouse waste
RCRA Code:	D008
Meth Code:	H132 - Landfill Or Surface Impoundment That Will Be Closed As Landfill(To Include On-Site Treatment And/Or Stabilization)
Quantity Tons:	1.596
Waste Quantity:	3192
Quantity Unit:	P
Additional Code 1:	D007
Additional Code 2:	Not reported
Additional Code 3:	Not reported
Additional Code 4:	Not reported

JOHN BEAN TECHNOLOGIES CORP (Continued) **S113155066**

Additional Code 5:	Not reported
Shipment Date:	20130812
Creation Date:	11/16/2013 22:15:06
Receipt Date:	20130905
Manifest ID:	006605709FLE
Trans EPA ID:	MAD039322250
Trans Name:	CLEAN HARBORS ENVIRONMENTAL SERVICES INC
Trans 2 EPA ID:	TXR000081205
Trans 2 Name:	SAFETY-KLEEN SYSTEMS INC
TSDF EPA ID:	CAD059494310
Trans Name:	CLEAN HARBORS SAN JOSE LLC
TSDF Alt EPA ID:	Not reported
TSDF Alt Name:	Not reported
Waste Code Description:	223 - Unspecified oil-containing waste
RCRA Code:	Not reported
Meth Code:	H141 - Storage, Bulking, And/Or Transfer Off Site--No Treatment/Reovery (H010-H129) Or (H131-H135)
Quantity Tons:	0.218
Waste Quantity:	436
Quantity Unit:	P
Additional Code 1:	Not reported
Additional Code 2:	Not reported
Additional Code 3:	Not reported
Additional Code 4:	Not reported
Additional Code 5:	Not reported
Shipment Date:	20130812
Creation Date:	1/7/2014 22:15:14
Receipt Date:	20130904
Manifest ID:	006605708FLE
Trans EPA ID:	MAD039322250
Trans Name:	CLEAN HARBORS ENVIRONMENTAL SERVICES INC
Trans 2 EPA ID:	AZR000508515
Trans 2 Name:	SLT
TSDF EPA ID:	NED981723513
Trans Name:	CLEAN HARBORS ENV SERVICES INC
TSDF Alt EPA ID:	Not reported
TSDF Alt Name:	Not reported
Waste Code Description:	352 - Other organic solids
RCRA Code:	Not reported
Meth Code:	H040 - Incineration--Thermal Destruction Other Than Use As A Fuel
Quantity Tons:	0.4575
Waste Quantity:	915
Quantity Unit:	P
Additional Code 1:	Not reported
Additional Code 2:	Not reported
Additional Code 3:	Not reported
Additional Code 4:	Not reported
Additional Code 5:	Not reported
Shipment Date:	20130812
Creation Date:	1/7/2014 22:15:14
Receipt Date:	20130904
Manifest ID:	006605708FLE
Trans EPA ID:	MAD039322250
Trans Name:	CLEAN HARBORS ENVIRONMENTAL SERVICES INC

JOHN BEAN TECHNOLOGIES CORP (Continued) **S113155066**

Trans 2 EPA ID:	AZR000508515
Trans 2 Name:	SLT
TSDF EPA ID:	NED981723513
Trans Name:	CLEAN HARBORS ENV SERVICES INC
TSDF Alt EPA ID:	Not reported
TSDF Alt Name:	Not reported
Waste Code Description:	491 - Unspecified sludge waste
RCRA Code:	D007
Meth Code:	H040 - Incineration--Thermal Destruction Other Than Use As A Fuel
Quantity Tons:	0.381
Waste Quantity:	762
Quantity Unit:	P
Additional Code 1:	Not reported
Additional Code 2:	Not reported
Additional Code 3:	Not reported
Additional Code 4:	Not reported
Additional Code 5:	Not reported
Shipment Date:	20130812
Creation Date:	1/7/2014 22:15:14
Receipt Date:	20130904
Manifest ID:	006605708FLE
Trans EPA ID:	MAD039322250
Trans Name:	CLEAN HARBORS ENVIRONMENTAL SERVICES INC
Trans 2 EPA ID:	AZR000508515
Trans 2 Name:	SLT
TSDF EPA ID:	NED981723513
Trans Name:	CLEAN HARBORS ENV SERVICES INC
TSDF Alt EPA ID:	Not reported
TSDF Alt Name:	Not reported
Waste Code Description:	352 - Other organic solids
RCRA Code:	F003
Meth Code:	H040 - Incineration--Thermal Destruction Other Than Use As A Fuel
Quantity Tons:	0.176
Waste Quantity:	352
Quantity Unit:	P
Additional Code 1:	D001
Additional Code 2:	Not reported
Additional Code 3:	Not reported
Additional Code 4:	Not reported
Additional Code 5:	Not reported
Shipment Date:	20130812
Creation Date:	1/7/2014 22:15:14
Receipt Date:	20130904
Manifest ID:	006605708FLE
Trans EPA ID:	MAD039322250
Trans Name:	CLEAN HARBORS ENVIRONMENTAL SERVICES INC
Trans 2 EPA ID:	AZR000508515
Trans 2 Name:	SLT
TSDF EPA ID:	NED981723513
Trans Name:	CLEAN HARBORS ENV SERVICES INC
TSDF Alt EPA ID:	Not reported
TSDF Alt Name:	Not reported
Waste Code Description:	343 - Unspecified organic liquid mixture
RCRA Code:	F003
Meth Code:	H040 - Incineration--Thermal Destruction Other Than Use As A Fuel

JOHN BEAN TECHNOLOGIES CORP (Continued) **S113155066**

Quantity Tons:	0.233
Waste Quantity:	466
Quantity Unit:	P
Additional Code 1:	D001
Additional Code 2:	Not reported
Additional Code 3:	Not reported
Additional Code 4:	Not reported
Additional Code 5:	Not reported
Shipment Date:	20130812
Creation Date:	1/18/2014 22:15:06
Receipt Date:	20130926
Manifest ID:	006605707FLE
Trans EPA ID:	MAD039322250
Trans Name:	CLEAN HARBORS ENVIRONMENTAL SERVICES INC
Trans 2 EPA ID:	TXR000081205
Trans 2 Name:	SAFETY-KLEEN SYSTEMS INC
TSDF EPA ID:	ARD069748192
Trans Name:	CLEAN HARBORS EL DORADO LLC
TSDF Alt EPA ID:	Not reported
TSDF Alt Name:	Not reported
Waste Code Description:	352 - Other organic solids
RCRA Code:	D008
Meth Code:	H040 - Incineration--Thermal Destruction Other Than Use As A Fuel
Quantity Tons:	0.193
Waste Quantity:	386
Quantity Unit:	P
Additional Code 1:	D007
Additional Code 2:	Not reported
Additional Code 3:	Not reported
Additional Code 4:	Not reported
Additional Code 5:	Not reported
Shipment Date:	20130422
Creation Date:	8/12/2013 22:15:07
Receipt Date:	20130503
Manifest ID:	006654290FLE
Trans EPA ID:	MAD039322250
Trans Name:	CLEAN HARBORS ENVIRONMENTAL SERVICES INC
Trans 2 EPA ID:	MAD039322250
Trans 2 Name:	CLEAN HARBORS
TSDF EPA ID:	CAD059494310
Trans Name:	CLEAN HARBORS SAN JOSE LLC
TSDF Alt EPA ID:	Not reported
TSDF Alt Name:	Not reported
Waste Code Description:	591 - Baghouse waste
RCRA Code:	D008
Meth Code:	H141 - Storage, Bulking, And/Or Transfer Off Site--No Treatment/Reovery (H010-H129) Or (H131-H135)
Quantity Tons:	1.7295
Waste Quantity:	3459
Quantity Unit:	P
Additional Code 1:	D007
Additional Code 2:	Not reported
Additional Code 3:	Not reported
Additional Code 4:	Not reported
Additional Code 5:	Not reported

JOHN BEAN TECHNOLOGIES CORP (Continued) **S113155066**

Shipment Date:	20130422
Creation Date:	9/20/2013 22:15:10
Receipt Date:	20130512
Manifest ID:	006654289FLE
Trans EPA ID:	MAD039322250
Trans Name:	CLEAN HARBORS ENVIRONMENTAL SERVICES INC
Trans 2 EPA ID:	MAD039322250
Trans 2 Name:	CLEAN HARBORS
TSDF EPA ID:	NED981723513
Trans Name:	CLEAN HARBORS ENV SERVICES INC
TSDF Alt EPA ID:	Not reported
TSDF Alt Name:	Not reported
Waste Code Description:	352 - Other organic solids
RCRA Code:	F003
Meth Code:	H040 - Incineration--Thermal Destruction Other Than Use As A Fuel
Quantity Tons:	0.034
Waste Quantity:	68
Quantity Unit:	P
Additional Code 1:	Not reported
Additional Code 2:	Not reported
Additional Code 3:	Not reported
Additional Code 4:	Not reported
Additional Code 5:	Not reported

Additional Info:

Year:	2009
Gen EPA ID:	CAL000339613

Shipment Date:	20090831
Creation Date:	10/29/2009 18:30:19
Receipt Date:	20090904
Manifest ID:	000006961MWI
Trans EPA ID:	MAD039322250
Trans Name:	CLEAN HARBORS ENVIRONMENTAL SERVICES INC
Trans 2 EPA ID:	Not reported
Trans 2 Name:	Not reported
TSDF EPA ID:	CAD059494310
Trans Name:	CLEAN HARBORS SAN JOSE LLC
TSDF Alt EPA ID:	Not reported
TSDF Alt Name:	Not reported
Waste Code Description:	343 - Unspecified organic liquid mixture
RCRA Code:	F003
Meth Code:	H141 - Storage, Bulking, And/Or Transfer Off Site--No Treatment/Reovery (H010-H129) Or (H131-H135)
Quantity Tons:	0.475
Waste Quantity:	950
Quantity Unit:	P
Additional Code 1:	D001
Additional Code 2:	Not reported
Additional Code 3:	Not reported
Additional Code 4:	Not reported
Additional Code 5:	Not reported

Shipment Date:	20090831
Creation Date:	10/29/2009 18:30:19
Receipt Date:	20090904
Manifest ID:	000006961MWI

JOHN BEAN TECHNOLOGIES CORP (Continued) **S113155066**

Trans EPA ID:	MAD039322250
Trans Name:	CLEAN HARBORS ENVIRONMENTAL SERVICES INC
Trans 2 EPA ID:	Not reported
Trans 2 Name:	Not reported
TSDF EPA ID:	CAD059494310
Trans Name:	CLEAN HARBORS SAN JOSE LLC
TSDF Alt EPA ID:	Not reported
TSDF Alt Name:	Not reported
Waste Code Description:	343 - Unspecified organic liquid mixture
RCRA Code:	F005
Meth Code:	H141 - Storage, Bulking, And/Or Transfer Off Site--No Treatment/Reovery (H010-H129) Or (H131-H135)
Quantity Tons:	0.02
Waste Quantity:	40
Quantity Unit:	P
Additional Code 1:	F003
Additional Code 2:	D001
Additional Code 3:	Not reported
Additional Code 4:	Not reported
Additional Code 5:	Not reported
Shipment Date:	20090831
Creation Date:	10/29/2009 18:30:19
Receipt Date:	20090904
Manifest ID:	000006961MWI
Trans EPA ID:	MAD039322250
Trans Name:	CLEAN HARBORS ENVIRONMENTAL SERVICES INC
Trans 2 EPA ID:	Not reported
Trans 2 Name:	Not reported
TSDF EPA ID:	CAD059494310
Trans Name:	CLEAN HARBORS SAN JOSE LLC
TSDF Alt EPA ID:	Not reported
TSDF Alt Name:	Not reported
Waste Code Description:	491 - Unspecified sludge waste
RCRA Code:	D007
Meth Code:	H141 - Storage, Bulking, And/Or Transfer Off Site--No Treatment/Reovery (H010-H129) Or (H131-H135)
Quantity Tons:	2.263
Waste Quantity:	4526
Quantity Unit:	P
Additional Code 1:	Not reported
Additional Code 2:	Not reported
Additional Code 3:	Not reported
Additional Code 4:	Not reported
Additional Code 5:	Not reported
Shipment Date:	20090831
Creation Date:	10/29/2009 18:30:19
Receipt Date:	20090904
Manifest ID:	000006961MWI
Trans EPA ID:	MAD039322250
Trans Name:	CLEAN HARBORS ENVIRONMENTAL SERVICES INC
Trans 2 EPA ID:	Not reported
Trans 2 Name:	Not reported
TSDF EPA ID:	CAD059494310
Trans Name:	CLEAN HARBORS SAN JOSE LLC
TSDF Alt EPA ID:	Not reported

JOHN BEAN TECHNOLOGIES CORP (Continued) **S113155066**

TSDF Alt Name:	Not reported
Waste Code Description:	591 - Baghouse waste
RCRA Code:	D008
Meth Code:	H141 - Storage, Bulking, And/Or Transfer Off Site--No Treatment/Reovery (H010-H129) Or (H131-H135)
Quantity Tons:	0.537
Waste Quantity:	1074
Quantity Unit:	P
Additional Code 1:	D007
Additional Code 2:	Not reported
Additional Code 3:	Not reported
Additional Code 4:	Not reported
Additional Code 5:	Not reported
Shipment Date:	20090831
Creation Date:	Not reported
Receipt Date:	Not reported
Manifest ID:	000006961MWI
Trans EPA ID:	MAD039322250
Trans Name:	CLEAN HARBORS ENVIRONMENTAL SERVICES INC
Trans 2 EPA ID:	Not reported
Trans 2 Name:	Not reported
TSDF EPA ID:	CAD059494310
Trans Name:	CLEAN HARBORS SAN JOSE LLC
TSDF Alt EPA ID:	Not reported
TSDF Alt Name:	Not reported
Waste Code Description:	352 - Other organic solids
RCRA Code:	F003
Meth Code:	- Not reported
Quantity Tons:	0.184
Waste Quantity:	368
Quantity Unit:	P
Additional Code 1:	D001
Additional Code 2:	Not reported
Additional Code 3:	Not reported
Additional Code 4:	Not reported
Additional Code 5:	Not reported
Shipment Date:	20090831
Creation Date:	Not reported
Receipt Date:	Not reported
Manifest ID:	000006961MWI
Trans EPA ID:	MAD039322250
Trans Name:	CLEAN HARBORS ENVIRONMENTAL SERVICES INC
Trans 2 EPA ID:	Not reported
Trans 2 Name:	Not reported
TSDF EPA ID:	CAD059494310
Trans Name:	CLEAN HARBORS SAN JOSE LLC
TSDF Alt EPA ID:	Not reported
TSDF Alt Name:	Not reported
Waste Code Description:	352 - Other organic solids
RCRA Code:	D008
Meth Code:	H141 - Storage, Bulking, And/Or Transfer Off Site--No Treatment/Reovery (H010-H129) Or (H131-H135)
Quantity Tons:	0.174
Waste Quantity:	348
Quantity Unit:	P

JOHN BEAN TECHNOLOGIES CORP (Continued) **S113155066**

Additional Code 1:	D007
Additional Code 2:	Not reported
Additional Code 3:	Not reported
Additional Code 4:	Not reported
Additional Code 5:	Not reported
Shipment Date:	20090831
Creation Date:	Not reported
Receipt Date:	Not reported
Manifest ID:	000006961MWI
Trans EPA ID:	MAD039322250
Trans Name:	CLEAN HARBORS ENVIRONMENTAL SERVICES INC
Trans 2 EPA ID:	Not reported
Trans 2 Name:	Not reported
TSDF EPA ID:	CAD059494310
Trans Name:	CLEAN HARBORS SAN JOSE LLC
TSDF Alt EPA ID:	Not reported
TSDF Alt Name:	Not reported
Waste Code Description:	352 - Other organic solids
RCRA Code:	Not reported
Meth Code:	H141 - Storage, Bulking, And/Or Transfer Off Site--No Treatment/Reovery (H010-H129) Or (H131-H135)
Quantity Tons:	0.783
Waste Quantity:	1566
Quantity Unit:	P
Additional Code 1:	Not reported
Additional Code 2:	Not reported
Additional Code 3:	Not reported
Additional Code 4:	Not reported
Additional Code 5:	Not reported
Shipment Date:	20090831
Creation Date:	Not reported
Receipt Date:	Not reported
Manifest ID:	000006961MWI
Trans EPA ID:	MAD039322250
Trans Name:	CLEAN HARBORS ENVIRONMENTAL SERVICES INC
Trans 2 EPA ID:	Not reported
Trans 2 Name:	Not reported
TSDF EPA ID:	CAD059494310
Trans Name:	CLEAN HARBORS SAN JOSE LLC
TSDF Alt EPA ID:	Not reported
TSDF Alt Name:	Not reported
Waste Code Description:	223 - Unspecified oil-containing waste
RCRA Code:	Not reported
Meth Code:	H141 - Storage, Bulking, And/Or Transfer Off Site--No Treatment/Reovery (H010-H129) Or (H131-H135)
Quantity Tons:	4.2075
Waste Quantity:	8415
Quantity Unit:	P
Additional Code 1:	Not reported
Additional Code 2:	Not reported
Additional Code 3:	Not reported
Additional Code 4:	Not reported
Additional Code 5:	Not reported
Shipment Date:	20090413

JOHN BEAN TECHNOLOGIES CORP (Continued) **S113155066**

Creation Date:	5/11/2009 18:30:47
Receipt Date:	20090413
Manifest ID:	002926846JJK
Trans EPA ID:	CAD008364432
Trans Name:	RHO CHEM LLC
Trans 2 EPA ID:	Not reported
Trans 2 Name:	Not reported
TSDF EPA ID:	CAD008364432
Trans Name:	RHO CHEM LLC
TSDF Alt EPA ID:	Not reported
TSDF Alt Name:	Not reported
Waste Code Description:	212 - Oxygenated solvents (acetone, butanol, ethyl acetate, etc.
RCRA Code:	F003
Meth Code:	H061 - Fuel Blending Prior To Energy Recovery At Another Site
Quantity Tons:	0.1815
Waste Quantity:	55
Quantity Unit:	G
Additional Code 1:	D001
Additional Code 2:	Not reported
Additional Code 3:	Not reported
Additional Code 4:	Not reported
Additional Code 5:	Not reported

Additional Info:

Year:	2015
Gen EPA ID:	CAL000339613
Shipment Date:	20150528
Creation Date:	1/19/2016 22:15:27
Receipt Date:	20150624
Manifest ID:	008300973FLE
Trans EPA ID:	MAD039322250
Trans Name:	CLEAN HARBORS ENVIRONMENTAL SERVICES INC
Trans 2 EPA ID:	MOR000501973
Trans 2 Name:	R & R TRUCKING
TSDF EPA ID:	AZD049318009
Trans Name:	CLEAN HARBORS ARIZONA LLC
TSDF Alt EPA ID:	Not reported
TSDF Alt Name:	Not reported
Waste Code Description:	223 - Unspecified oil-containing waste
RCRA Code:	Not reported
Meth Code:	H141 - Storage, Bulking, And/Or Transfer Off Site--No Treatment/Reovery (H010-H129) Or (H131-H135)
Quantity Tons:	0.524
Waste Quantity:	1048
Quantity Unit:	P
Additional Code 1:	Not reported
Additional Code 2:	Not reported
Additional Code 3:	Not reported
Additional Code 4:	Not reported
Additional Code 5:	Not reported
Shipment Date:	20150528
Creation Date:	8/20/2015 22:15:33
Receipt Date:	20150612
Manifest ID:	008300974FLE
Trans EPA ID:	MAD039322250

JOHN BEAN TECHNOLOGIES CORP (Continued) **S113155066**

Trans Name:	CLEAN HARBORS ENVIRONMENTAL SERVICES INC
Trans 2 EPA ID:	Not reported
Trans 2 Name:	Not reported
TSDF EPA ID:	CAD059494310
Trans Name:	CLEAN HARBORS SAN JOSE LLC
TSDF Alt EPA ID:	Not reported
TSDF Alt Name:	Not reported
Waste Code Description:	223 - Unspecified oil-containing waste
RCRA Code:	Not reported
Meth Code:	H141 - Storage, Bulking, And/Or Transfer Off Site--No Treatment/Reovery (H010-H129) Or (H131-H135)
Quantity Tons:	0.654
Waste Quantity:	1308
Quantity Unit:	P
Additional Code 1:	Not reported
Additional Code 2:	Not reported
Additional Code 3:	Not reported
Additional Code 4:	Not reported
Additional Code 5:	Not reported
Shipment Date:	20150528
Creation Date:	8/20/2015 22:15:33
Receipt Date:	20150612
Manifest ID:	008300974FLE
Trans EPA ID:	MAD039322250
Trans Name:	CLEAN HARBORS ENVIRONMENTAL SERVICES INC
Trans 2 EPA ID:	Not reported
Trans 2 Name:	Not reported
TSDF EPA ID:	CAD059494310
Trans Name:	CLEAN HARBORS SAN JOSE LLC
TSDF Alt EPA ID:	Not reported
TSDF Alt Name:	Not reported
Waste Code Description:	343 - Unspecified organic liquid mixture
RCRA Code:	F003
Meth Code:	H141 - Storage, Bulking, And/Or Transfer Off Site--No Treatment/Reovery (H010-H129) Or (H131-H135)
Quantity Tons:	0.239
Waste Quantity:	478
Quantity Unit:	P
Additional Code 1:	D001
Additional Code 2:	Not reported
Additional Code 3:	Not reported
Additional Code 4:	Not reported
Additional Code 5:	Not reported
Shipment Date:	20150310
Creation Date:	8/21/2015 22:15:28
Receipt Date:	20150323
Manifest ID:	008424992FLE
Trans EPA ID:	MAD039322250
Trans Name:	CLEAN HARBORS ENVIRONMENTAL SERVICES INC
Trans 2 EPA ID:	Not reported
Trans 2 Name:	Not reported
TSDF EPA ID:	CAD059494310
Trans Name:	CLEAN HARBORS SAN JOSE LLC
TSDF Alt EPA ID:	Not reported
TSDF Alt Name:	Not reported

JOHN BEAN TECHNOLOGIES CORP (Continued) **S113155066**

Waste Code Description:	491 - Unspecified sludge waste
RCRA Code:	D007
Meth Code:	H141 - Storage, Bulking, And/Or Transfer Off Site--No Treatment/Reovery (H010-H129) Or (H131-H135)
Quantity Tons:	0.336
Waste Quantity:	672
Quantity Unit:	P
Additional Code 1:	Not reported
Additional Code 2:	Not reported
Additional Code 3:	Not reported
Additional Code 4:	Not reported
Additional Code 5:	Not reported
Shipment Date:	20150310
Creation Date:	8/21/2015 22:15:28
Receipt Date:	20150323
Manifest ID:	008424992FLE
Trans EPA ID:	MAD039322250
Trans Name:	CLEAN HARBORS ENVIRONMENTAL SERVICES INC
Trans 2 EPA ID:	Not reported
Trans 2 Name:	Not reported
TSDF EPA ID:	CAD059494310
Trans Name:	CLEAN HARBORS SAN JOSE LLC
TSDF Alt EPA ID:	Not reported
TSDF Alt Name:	Not reported
Waste Code Description:	352 - Other organic solids
RCRA Code:	F003
Meth Code:	H141 - Storage, Bulking, And/Or Transfer Off Site--No Treatment/Reovery (H010-H129) Or (H131-H135)
Quantity Tons:	0.044
Waste Quantity:	88
Quantity Unit:	P
Additional Code 1:	Not reported
Additional Code 2:	Not reported
Additional Code 3:	Not reported
Additional Code 4:	Not reported
Additional Code 5:	Not reported
Shipment Date:	20150310
Creation Date:	Not reported
Receipt Date:	Not reported
Manifest ID:	008424992FLE
Trans EPA ID:	MAD039322250
Trans Name:	CLEAN HARBORS ENVIRONMENTAL SERVICES INC
Trans 2 EPA ID:	Not reported
Trans 2 Name:	Not reported
TSDF EPA ID:	CAD059494310
Trans Name:	CLEAN HARBORS SAN JOSE LLC
TSDF Alt EPA ID:	Not reported
TSDF Alt Name:	Not reported
Waste Code Description:	591 - Baghouse waste
RCRA Code:	D008
Meth Code:	H141 - Storage, Bulking, And/Or Transfer Off Site--No Treatment/Reovery (H010-H129) Or (H131-H135)
Quantity Tons:	0.565
Waste Quantity:	1130
Quantity Unit:	P

JOHN BEAN TECHNOLOGIES CORP (Continued) **S113155066**

Additional Code 1:	D007
Additional Code 2:	Not reported
Additional Code 3:	Not reported
Additional Code 4:	Not reported
Additional Code 5:	Not reported
Shipment Date:	20150310
Creation Date:	Not reported
Receipt Date:	Not reported
Manifest ID:	008424992FLE
Trans EPA ID:	MAD039322250
Trans Name:	CLEAN HARBORS ENVIRONMENTAL SERVICES INC
Trans 2 EPA ID:	Not reported
Trans 2 Name:	Not reported
TSDF EPA ID:	CAD059494310
Trans Name:	CLEAN HARBORS SAN JOSE LLC
TSDF Alt EPA ID:	Not reported
TSDF Alt Name:	Not reported
Waste Code Description:	352 - Other organic solids
RCRA Code:	Not reported
Meth Code:	H141 - Storage, Bulking, And/Or Transfer Off Site--No Treatment/Reovery (H010-H129) Or (H131-H135)
Quantity Tons:	0.542
Waste Quantity:	1084
Quantity Unit:	P
Additional Code 1:	Not reported
Additional Code 2:	Not reported
Additional Code 3:	Not reported
Additional Code 4:	Not reported
Additional Code 5:	Not reported
Shipment Date:	20150310
Creation Date:	Not reported
Receipt Date:	Not reported
Manifest ID:	008424992FLE
Trans EPA ID:	MAD039322250
Trans Name:	CLEAN HARBORS ENVIRONMENTAL SERVICES INC
Trans 2 EPA ID:	Not reported
Trans 2 Name:	Not reported
TSDF EPA ID:	CAD059494310
Trans Name:	CLEAN HARBORS SAN JOSE LLC
TSDF Alt EPA ID:	Not reported
TSDF Alt Name:	Not reported
Waste Code Description:	223 - Unspecified oil-containing waste
RCRA Code:	Not reported
Meth Code:	H141 - Storage, Bulking, And/Or Transfer Off Site--No Treatment/Reovery (H010-H129) Or (H131-H135)
Quantity Tons:	1.676
Waste Quantity:	3352
Quantity Unit:	P
Additional Code 1:	Not reported
Additional Code 2:	Not reported
Additional Code 3:	Not reported
Additional Code 4:	Not reported
Additional Code 5:	Not reported
Shipment Date:	20150310

JOHN BEAN TECHNOLOGIES CORP (Continued) **S113155066**

Creation Date:	8/21/2015 22:15:28
Receipt Date:	20150323
Manifest ID:	008424992FLE
Trans EPA ID:	MAD039322250
Trans Name:	CLEAN HARBORS ENVIRONMENTAL SERVICES INC
Trans 2 EPA ID:	Not reported
Trans 2 Name:	Not reported
TSDF EPA ID:	CAD059494310
Trans Name:	CLEAN HARBORS SAN JOSE LLC
TSDF Alt EPA ID:	Not reported
TSDF Alt Name:	Not reported
Waste Code Description:	343 - Unspecified organic liquid mixture
RCRA Code:	F003
Meth Code:	H141 - Storage, Bulking, And/Or Transfer Off Site--No Treatment/Reovery (H010-H129) Or (H131-H135)
Quantity Tons:	0.235
Waste Quantity:	470
Quantity Unit:	P
Additional Code 1:	D001
Additional Code 2:	Not reported
Additional Code 3:	Not reported
Additional Code 4:	Not reported
Additional Code 5:	Not reported

Shipment Date:	20150310
Creation Date:	8/10/2015 22:15:28
Receipt Date:	20150402
Manifest ID:	008424991FLE
Trans EPA ID:	MAD039322250
Trans Name:	CLEAN HARBORS ENVIRONMENTAL SERVICES INC
Trans 2 EPA ID:	AZR000513770
Trans 2 Name:	SLT
TSDF EPA ID:	ARD069748192
Trans Name:	CLEAN HARBORS EL DORADO LLC
TSDF Alt EPA ID:	Not reported
TSDF Alt Name:	Not reported
Waste Code Description:	352 - Other organic solids
RCRA Code:	D008
Meth Code:	H040 - Incineration--Thermal Destruction Other Than Use As A Fuel
Quantity Tons:	0.268
Waste Quantity:	536
Quantity Unit:	P
Additional Code 1:	D007
Additional Code 2:	Not reported
Additional Code 3:	Not reported
Additional Code 4:	Not reported
Additional Code 5:	Not reported

Additional Info:

Year:	2014
Gen EPA ID:	CAL000339613

Shipment Date:	20141216
Creation Date:	3/19/2015 22:14:50
Receipt Date:	20141231
Manifest ID:	008051505FLE
Trans EPA ID:	MAD039322250

JOHN BEAN TECHNOLOGIES CORP (Continued) **S113155066**

Trans Name:	CLEAN HARBORS ENVIRONMENTAL SERVICES INC
Trans 2 EPA ID:	Not reported
Trans 2 Name:	Not reported
TSDF EPA ID:	CAD059494310
Trans Name:	CLEAN HARBORS SAN JOSE LLC
TSDF Alt EPA ID:	Not reported
TSDF Alt Name:	Not reported
Waste Code Description:	343 - Unspecified organic liquid mixture
RCRA Code:	F003
Meth Code:	H141 - Storage, Bulking, And/Or Transfer Off Site--No Treatment/Reovery (H010-H129) Or (H131-H135)
Quantity Tons:	0.491
Waste Quantity:	982
Quantity Unit:	P
Additional Code 1:	D001
Additional Code 2:	Not reported
Additional Code 3:	Not reported
Additional Code 4:	Not reported
Additional Code 5:	Not reported
Shipment Date:	20141216
Creation Date:	3/19/2015 22:14:50
Receipt Date:	20141231
Manifest ID:	008051505FLE
Trans EPA ID:	MAD039322250
Trans Name:	CLEAN HARBORS ENVIRONMENTAL SERVICES INC
Trans 2 EPA ID:	Not reported
Trans 2 Name:	Not reported
TSDF EPA ID:	CAD059494310
Trans Name:	CLEAN HARBORS SAN JOSE LLC
TSDF Alt EPA ID:	Not reported
TSDF Alt Name:	Not reported
Waste Code Description:	133 - Aqueous solution with 10% or more total organic residues
RCRA Code:	Not reported
Meth Code:	H141 - Storage, Bulking, And/Or Transfer Off Site--No Treatment/Reovery (H010-H129) Or (H131-H135)
Quantity Tons:	0.255
Waste Quantity:	510
Quantity Unit:	P
Additional Code 1:	Not reported
Additional Code 2:	Not reported
Additional Code 3:	Not reported
Additional Code 4:	Not reported
Additional Code 5:	Not reported
Shipment Date:	20141216
Creation Date:	3/19/2015 22:14:50
Receipt Date:	20141231
Manifest ID:	008051505FLE
Trans EPA ID:	MAD039322250
Trans Name:	CLEAN HARBORS ENVIRONMENTAL SERVICES INC
Trans 2 EPA ID:	Not reported
Trans 2 Name:	Not reported
TSDF EPA ID:	CAD059494310
Trans Name:	CLEAN HARBORS SAN JOSE LLC
TSDF Alt EPA ID:	Not reported
TSDF Alt Name:	Not reported

JOHN BEAN TECHNOLOGIES CORP (Continued) **S113155066**

Waste Code Description:	223 - Unspecified oil-containing waste
RCRA Code:	Not reported
Meth Code:	H141 - Storage, Bulking, And/Or Transfer Off Site--No Treatment/Reovery (H010-H129) Or (H131-H135)
Quantity Tons:	1.3175
Waste Quantity:	2635
Quantity Unit:	P
Additional Code 1:	Not reported
Additional Code 2:	Not reported
Additional Code 3:	Not reported
Additional Code 4:	Not reported
Additional Code 5:	Not reported
Shipment Date:	20141216
Creation Date:	1/27/2016 22:15:12
Receipt Date:	Not reported
Manifest ID:	008051503FLE
Trans EPA ID:	MAD039322250
Trans Name:	CLEAN HARBORS ENVIRONMENTAL SERVICES INC
Trans 2 EPA ID:	Not reported
Trans 2 Name:	Not reported
TSDF EPA ID:	UTD981552177
Trans Name:	CLEAN HARBORS ARAGONITE LLC
TSDF Alt EPA ID:	Not reported
TSDF Alt Name:	Not reported
Waste Code Description:	352 - Other organic solids
RCRA Code:	F003
Meth Code:	- Not reported
Quantity Tons:	0.095
Waste Quantity:	190
Quantity Unit:	P
Additional Code 1:	D001
Additional Code 2:	Not reported
Additional Code 3:	Not reported
Additional Code 4:	Not reported
Additional Code 5:	Not reported
Shipment Date:	20141216
Creation Date:	1/27/2016 22:15:12
Receipt Date:	Not reported
Manifest ID:	008051503FLE
Trans EPA ID:	MAD039322250
Trans Name:	CLEAN HARBORS ENVIRONMENTAL SERVICES INC
Trans 2 EPA ID:	Not reported
Trans 2 Name:	Not reported
TSDF EPA ID:	UTD981552177
Trans Name:	CLEAN HARBORS ARAGONITE LLC
TSDF Alt EPA ID:	Not reported
TSDF Alt Name:	Not reported
Waste Code Description:	352 - Other organic solids
RCRA Code:	Not reported
Meth Code:	- Not reported
Quantity Tons:	0.769
Waste Quantity:	1538
Quantity Unit:	P
Additional Code 1:	Not reported
Additional Code 2:	Not reported

JOHN BEAN TECHNOLOGIES CORP (Continued) **S113155066**

Additional Code 3:	Not reported
Additional Code 4:	Not reported
Additional Code 5:	Not reported
Shipment Date:	20141216
Creation Date:	6/26/2015 22:15:41
Receipt Date:	20150115
Manifest ID:	008051504FLE
Trans EPA ID:	MAD039322250
Trans Name:	CLEAN HARBORS ENVIRONMENTAL SERVICES INC
Trans 2 EPA ID:	OKD981588791
Trans 2 Name:	TRIAD
TSDF EPA ID:	AZD049318009
Trans Name:	CLEAN HARBORS ARIZONA LLC
TSDF Alt EPA ID:	Not reported
TSDF Alt Name:	Not reported
Waste Code Description:	223 - Unspecified oil-containing waste
RCRA Code:	Not reported
Meth Code:	H141 - Storage, Bulking, And/Or Transfer Off Site--No Treatment/Reovery (H010-H129) Or (H131-H135)
Quantity Tons:	1.281
Waste Quantity:	2562
Quantity Unit:	P
Additional Code 1:	Not reported
Additional Code 2:	Not reported
Additional Code 3:	Not reported
Additional Code 4:	Not reported
Additional Code 5:	Not reported
Shipment Date:	20141216
Creation Date:	3/19/2015 22:14:50
Receipt Date:	20141231
Manifest ID:	008051505FLE
Trans EPA ID:	MAD039322250
Trans Name:	CLEAN HARBORS ENVIRONMENTAL SERVICES INC
Trans 2 EPA ID:	Not reported
Trans 2 Name:	Not reported
TSDF EPA ID:	CAD059494310
Trans Name:	CLEAN HARBORS SAN JOSE LLC
TSDF Alt EPA ID:	Not reported
TSDF Alt Name:	Not reported
Waste Code Description:	591 - Baghouse waste
RCRA Code:	D008
Meth Code:	H141 - Storage, Bulking, And/Or Transfer Off Site--No Treatment/Reovery (H010-H129) Or (H131-H135)
Quantity Tons:	0.256
Waste Quantity:	512
Quantity Unit:	P
Additional Code 1:	D007
Additional Code 2:	Not reported
Additional Code 3:	Not reported
Additional Code 4:	Not reported
Additional Code 5:	Not reported
Shipment Date:	20141216
Creation Date:	1/27/2016 22:15:12
Receipt Date:	Not reported

JOHN BEAN TECHNOLOGIES CORP (Continued) **S113155066**

Manifest ID:	008051503FLE
Trans EPA ID:	MAD039322250
Trans Name:	CLEAN HARBORS ENVIRONMENTAL SERVICES INC
Trans 2 EPA ID:	Not reported
Trans 2 Name:	Not reported
TSDF EPA ID:	UTD981552177
Trans Name:	CLEAN HARBORS ARAGONITE LLC
TSDF Alt EPA ID:	Not reported
TSDF Alt Name:	Not reported
Waste Code Description:	491 - Unspecified sludge waste
RCRA Code:	D007
Meth Code:	- Not reported
Quantity Tons:	0.354
Waste Quantity:	708
Quantity Unit:	P
Additional Code 1:	Not reported
Additional Code 2:	Not reported
Additional Code 3:	Not reported
Additional Code 4:	Not reported
Additional Code 5:	Not reported
Shipment Date:	20140612
Creation Date:	11/12/2014 22:15:05
Receipt Date:	20140626
Manifest ID:	007521819FLE
Trans EPA ID:	MAD039322250
Trans Name:	CLEAN HARBORS ENVIRONMENTAL SERVICES INC
Trans 2 EPA ID:	TXR000081205
Trans 2 Name:	SK-SAFETY-KLEEN
TSDF EPA ID:	UTD981552177
Trans Name:	CLEAN HARBORS ARAGONITE LLC
TSDF Alt EPA ID:	Not reported
TSDF Alt Name:	Not reported
Waste Code Description:	491 - Unspecified sludge waste
RCRA Code:	D007
Meth Code:	H040 - Incineration--Thermal Destruction Other Than Use As A Fuel
Quantity Tons:	0.391
Waste Quantity:	782
Quantity Unit:	P
Additional Code 1:	Not reported
Additional Code 2:	Not reported
Additional Code 3:	Not reported
Additional Code 4:	Not reported
Additional Code 5:	Not reported
Shipment Date:	20140612
Creation Date:	11/12/2014 22:15:05
Receipt Date:	20140626
Manifest ID:	007521819FLE
Trans EPA ID:	MAD039322250
Trans Name:	CLEAN HARBORS ENVIRONMENTAL SERVICES INC
Trans 2 EPA ID:	TXR000081205
Trans 2 Name:	SK-SAFETY-KLEEN
TSDF EPA ID:	UTD981552177
Trans Name:	CLEAN HARBORS ARAGONITE LLC
TSDF Alt EPA ID:	Not reported
TSDF Alt Name:	Not reported

JOHN BEAN TECHNOLOGIES CORP (Continued) **S113155066**

Waste Code Description:	352 - Other organic solids
RCRA Code:	Not reported
Meth Code:	H040 - Incineration--Thermal Destruction Other Than Use As A Fuel
Quantity Tons:	0.522
Waste Quantity:	1044
Quantity Unit:	P
Additional Code 1:	Not reported
Additional Code 2:	Not reported
Additional Code 3:	Not reported
Additional Code 4:	Not reported
Additional Code 5:	Not reported

Additional Info:

Year:	2010
Gen EPA ID:	CAL000339613
Shipment Date:	20100805
Creation Date:	2/1/2011 18:30:08
Receipt Date:	20100831
Manifest ID:	000064820MWI
Trans EPA ID:	MAD039322250
Trans Name:	CLEAN HARBORS ENVIRONMENTAL SERVICES INC
Trans 2 EPA ID:	MAD039322250
Trans 2 Name:	CLEAN HARBORS ENVIRONMENTAL SERVICES INC
TSDF EPA ID:	UTD981552177
Trans Name:	CLEAN HARBORS ARAGONITE LLC
TSDF Alt EPA ID:	Not reported
TSDF Alt Name:	Not reported
Waste Code Description:	352 - Other organic solids
RCRA Code:	D008
Meth Code:	H040 - Incineration--Thermal Destruction Other Than Use As A Fuel
Quantity Tons:	0.191
Waste Quantity:	382
Quantity Unit:	P
Additional Code 1:	D007
Additional Code 2:	Not reported
Additional Code 3:	Not reported
Additional Code 4:	Not reported
Additional Code 5:	Not reported
Shipment Date:	20100805
Creation Date:	10/26/2010 18:30:22
Receipt Date:	20100817
Manifest ID:	000064821MWI
Trans EPA ID:	MAD039322250
Trans Name:	CLEAN HARBORS ENVIRONMENTAL SERVICES INC
Trans 2 EPA ID:	MAD039322250
Trans 2 Name:	CLEAN HARBORS ENVIRONMENTAL SERVICES INC
TSDF EPA ID:	CAD059494310
Trans Name:	CLEAN HARBORS SAN JOSE LLC
TSDF Alt EPA ID:	Not reported
TSDF Alt Name:	Not reported
Waste Code Description:	223 - Unspecified oil-containing waste
RCRA Code:	Not reported
Meth Code:	H141 - Storage, Bulking, And/Or Transfer Off Site--No Treatment/Reovery (H010-H129) Or (H131-H135)
Quantity Tons:	1.822

JOHN BEAN TECHNOLOGIES CORP (Continued) **S113155066**

Waste Quantity:	3644
Quantity Unit:	P
Additional Code 1:	Not reported
Additional Code 2:	Not reported
Additional Code 3:	Not reported
Additional Code 4:	Not reported
Additional Code 5:	Not reported
Shipment Date:	20100805
Creation Date:	10/26/2010 18:30:22
Receipt Date:	20100817
Manifest ID:	000064821MWI
Trans EPA ID:	MAD039322250
Trans Name:	CLEAN HARBORS ENVIRONMENTAL SERVICES INC
Trans 2 EPA ID:	MAD039322250
Trans 2 Name:	CLEAN HARBORS ENVIRONMENTAL SERVICES INC
TSDF EPA ID:	CAD059494310
Trans Name:	CLEAN HARBORS SAN JOSE LLC
TSDF Alt EPA ID:	Not reported
TSDF Alt Name:	Not reported
Waste Code Description:	591 - Baghouse waste
RCRA Code:	D008
Meth Code:	H141 - Storage, Bulking, And/Or Transfer Off Site--No Treatment/Reovery (H010-H129) Or (H131-H135)
Quantity Tons:	0.285
Waste Quantity:	570
Quantity Unit:	P
Additional Code 1:	D007
Additional Code 2:	Not reported
Additional Code 3:	Not reported
Additional Code 4:	Not reported
Additional Code 5:	Not reported
Shipment Date:	20100805
Creation Date:	2/1/2011 18:30:08
Receipt Date:	20100831
Manifest ID:	000064820MWI
Trans EPA ID:	MAD039322250
Trans Name:	CLEAN HARBORS ENVIRONMENTAL SERVICES INC
Trans 2 EPA ID:	MAD039322250
Trans 2 Name:	CLEAN HARBORS ENVIRONMENTAL SERVICES INC
TSDF EPA ID:	UTD981552177
Trans Name:	CLEAN HARBORS ARAGONITE LLC
TSDF Alt EPA ID:	Not reported
TSDF Alt Name:	Not reported
Waste Code Description:	491 - Unspecified sludge waste
RCRA Code:	D007
Meth Code:	H040 - Incineration--Thermal Destruction Other Than Use As A Fuel
Quantity Tons:	0.993
Waste Quantity:	1986
Quantity Unit:	P
Additional Code 1:	Not reported
Additional Code 2:	Not reported
Additional Code 3:	Not reported
Additional Code 4:	Not reported
Additional Code 5:	Not reported

JOHN BEAN TECHNOLOGIES CORP (Continued) **S113155066**

Shipment Date:	20100805
Creation Date:	10/26/2010 18:30:22
Receipt Date:	20100817
Manifest ID:	000064821MWI
Trans EPA ID:	MAD039322250
Trans Name:	CLEAN HARBORS ENVIRONMENTAL SERVICES INC
Trans 2 EPA ID:	MAD039322250
Trans 2 Name:	CLEAN HARBORS ENVIRONMENTAL SERVICES INC
TSDF EPA ID:	CAD059494310
Trans Name:	CLEAN HARBORS SAN JOSE LLC
TSDF Alt EPA ID:	Not reported
TSDF Alt Name:	Not reported
Waste Code Description:	223 - Unspecified oil-containing waste
RCRA Code:	Not reported
Meth Code:	H141 - Storage, Bulking, And/Or Transfer Off Site--No Treatment/Reovery (H010-H129) Or (H131-H135)
Quantity Tons:	0.505
Waste Quantity:	1010
Quantity Unit:	P
Additional Code 1:	Not reported
Additional Code 2:	Not reported
Additional Code 3:	Not reported
Additional Code 4:	Not reported
Additional Code 5:	Not reported

Shipment Date:	20100805
Creation Date:	2/1/2011 18:30:08
Receipt Date:	20100831
Manifest ID:	000064820MWI
Trans EPA ID:	MAD039322250
Trans Name:	CLEAN HARBORS ENVIRONMENTAL SERVICES INC
Trans 2 EPA ID:	MAD039322250
Trans 2 Name:	CLEAN HARBORS ENVIRONMENTAL SERVICES INC
TSDF EPA ID:	UTD981552177
Trans Name:	CLEAN HARBORS ARAGONITE LLC
TSDF Alt EPA ID:	Not reported
TSDF Alt Name:	Not reported
Waste Code Description:	343 - Unspecified organic liquid mixture
RCRA Code:	F003
Meth Code:	H040 - Incineration--Thermal Destruction Other Than Use As A Fuel
Quantity Tons:	0.341
Waste Quantity:	682
Quantity Unit:	P
Additional Code 1:	D001
Additional Code 2:	Not reported
Additional Code 3:	Not reported
Additional Code 4:	Not reported
Additional Code 5:	Not reported

Shipment Date:	20100805
Creation Date:	Not reported
Receipt Date:	Not reported
Manifest ID:	000064820MWI
Trans EPA ID:	MAD039322250
Trans Name:	CLEAN HARBORS ENVIRONMENTAL SERVICES INC
Trans 2 EPA ID:	MAD039322250
Trans 2 Name:	CLEAN HARBORS ENVIRONMENTAL SERVICES INC

JOHN BEAN TECHNOLOGIES CORP (Continued) **S113155066**

TSDF EPA ID:	UTD981552177
Trans Name:	CLEAN HARBORS ARAGONITE LLC
TSDF Alt EPA ID:	Not reported
TSDF Alt Name:	Not reported
Waste Code Description:	352 - Other organic solids
RCRA Code:	Not reported
Meth Code:	H040 - Incineration--Thermal Destruction Other Than Use As A Fuel
Quantity Tons:	0.745
Waste Quantity:	1490
Quantity Unit:	P
Additional Code 1:	Not reported
Additional Code 2:	Not reported
Additional Code 3:	Not reported
Additional Code 4:	Not reported
Additional Code 5:	Not reported
Shipment Date:	20100805
Creation Date:	Not reported
Receipt Date:	Not reported
Manifest ID:	000064820MWI
Trans EPA ID:	MAD039322250
Trans Name:	CLEAN HARBORS ENVIRONMENTAL SERVICES INC
Trans 2 EPA ID:	MAD039322250
Trans 2 Name:	CLEAN HARBORS ENVIRONMENTAL SERVICES INC
TSDF EPA ID:	UTD981552177
Trans Name:	CLEAN HARBORS ARAGONITE LLC
TSDF Alt EPA ID:	Not reported
TSDF Alt Name:	Not reported
Waste Code Description:	352 - Other organic solids
RCRA Code:	Not reported
Meth Code:	H040 - Incineration--Thermal Destruction Other Than Use As A Fuel
Quantity Tons:	0.745
Waste Quantity:	1490
Quantity Unit:	P
Additional Code 1:	Not reported
Additional Code 2:	Not reported
Additional Code 3:	Not reported
Additional Code 4:	Not reported
Additional Code 5:	Not reported
Shipment Date:	20100805
Creation Date:	2/1/2011 18:30:08
Receipt Date:	20100831
Manifest ID:	000064820MWI
Trans EPA ID:	MAD039322250
Trans Name:	CLEAN HARBORS ENVIRONMENTAL SERVICES INC
Trans 2 EPA ID:	MAD039322250
Trans 2 Name:	CLEAN HARBORS ENVIRONMENTAL SERVICES INC
TSDF EPA ID:	UTD981552177
Trans Name:	CLEAN HARBORS ARAGONITE LLC
TSDF Alt EPA ID:	Not reported
TSDF Alt Name:	Not reported
Waste Code Description:	352 - Other organic solids
RCRA Code:	F003
Meth Code:	H040 - Incineration--Thermal Destruction Other Than Use As A Fuel
Quantity Tons:	0.1875
Waste Quantity:	375

JOHN BEAN TECHNOLOGIES CORP (Continued) **S113155066**

Quantity Unit:	P
Additional Code 1:	D001
Additional Code 2:	Not reported
Additional Code 3:	Not reported
Additional Code 4:	Not reported
Additional Code 5:	Not reported
Shipment Date:	20100324
Creation Date:	7/20/2010 18:30:31
Receipt Date:	20100402
Manifest ID:	000024550MWI
Trans EPA ID:	MAD039322250
Trans Name:	CLEAN HARBORS ENVIRONMENTAL SERVICES INC
Trans 2 EPA ID:	Not reported
Trans 2 Name:	Not reported
TSDF EPA ID:	CAD059494310
Trans Name:	CLEAN HARBORS SAN JOSE LLC
TSDF Alt EPA ID:	Not reported
TSDF Alt Name:	Not reported
Waste Code Description:	551 - Laboratory waste chemicals 561 Detergent and soap
RCRA Code:	D002
Meth Code:	H141 - Storage, Bulking, And/Or Transfer Off Site--No Treatment/Reovery (H010-H129) Or (H131-H135)
Quantity Tons:	0.06
Waste Quantity:	120
Quantity Unit:	P
Additional Code 1:	Not reported
Additional Code 2:	Not reported
Additional Code 3:	Not reported
Additional Code 4:	Not reported
Additional Code 5:	Not reported

Additional Info:

Year:	2012
Gen EPA ID:	CAL000339613
Shipment Date:	20121005
Creation Date:	4/4/2013 22:15:21
Receipt Date:	20121022
Manifest ID:	005544293FLE
Trans EPA ID:	MAD039322250
Trans Name:	CLEAN HARBORS ENVIRONMENTAL SERVICES INC
Trans 2 EPA ID:	MAD039322250
Trans 2 Name:	CLEAN HARBORS
TSDF EPA ID:	UTD981552177
Trans Name:	CLEAN HARBORS ARAGONITE LLC
TSDF Alt EPA ID:	Not reported
TSDF Alt Name:	Not reported
Waste Code Description:	352 - Other organic solids
RCRA Code:	F003
Meth Code:	H040 - Incineration--Thermal Destruction Other Than Use As A Fuel
Quantity Tons:	0.087
Waste Quantity:	174
Quantity Unit:	P
Additional Code 1:	D001
Additional Code 2:	Not reported
Additional Code 3:	Not reported

JOHN BEAN TECHNOLOGIES CORP (Continued) **S113155066**

Additional Code 4:	Not reported
Additional Code 5:	Not reported
Shipment Date:	20121005
Creation Date:	4/4/2013 22:15:21
Receipt Date:	20121022
Manifest ID:	005544293FLE
Trans EPA ID:	MAD039322250
Trans Name:	CLEAN HARBORS ENVIRONMENTAL SERVICES INC
Trans 2 EPA ID:	MAD039322250
Trans 2 Name:	CLEAN HARBORS
TSDF EPA ID:	UTD981552177
Trans Name:	CLEAN HARBORS ARAGONITE LLC
TSDF Alt EPA ID:	Not reported
TSDF Alt Name:	Not reported
Waste Code Description:	491 - Unspecified sludge waste
RCRA Code:	D007
Meth Code:	H040 - Incineration--Thermal Destruction Other Than Use As A Fuel
Quantity Tons:	0.671
Waste Quantity:	1342
Quantity Unit:	P
Additional Code 1:	Not reported
Additional Code 2:	Not reported
Additional Code 3:	Not reported
Additional Code 4:	Not reported
Additional Code 5:	Not reported
Shipment Date:	20121005
Creation Date:	4/4/2013 22:15:21
Receipt Date:	20121022
Manifest ID:	005544293FLE
Trans EPA ID:	MAD039322250
Trans Name:	CLEAN HARBORS ENVIRONMENTAL SERVICES INC
Trans 2 EPA ID:	MAD039322250
Trans 2 Name:	CLEAN HARBORS
TSDF EPA ID:	UTD981552177
Trans Name:	CLEAN HARBORS ARAGONITE LLC
TSDF Alt EPA ID:	Not reported
TSDF Alt Name:	Not reported
Waste Code Description:	352 - Other organic solids
RCRA Code:	Not reported
Meth Code:	H040 - Incineration--Thermal Destruction Other Than Use As A Fuel
Quantity Tons:	0.4585
Waste Quantity:	917
Quantity Unit:	P
Additional Code 1:	Not reported
Additional Code 2:	Not reported
Additional Code 3:	Not reported
Additional Code 4:	Not reported
Additional Code 5:	Not reported
Shipment Date:	20121005
Creation Date:	4/3/2013 22:15:07
Receipt Date:	20121112
Manifest ID:	005544294FLE
Trans EPA ID:	MAD039322250
Trans Name:	CLEAN HARBORS ENVIRONMENTAL SERVICES INC

JOHN BEAN TECHNOLOGIES CORP (Continued) **S113155066**

Trans 2 EPA ID:	MAD039322250
Trans 2 Name:	CLEAN HARBORS
TSDF EPA ID:	ARD069748192
Trans Name:	CLEAN HARBORS EL DORADO LLC
TSDF Alt EPA ID:	Not reported
TSDF Alt Name:	Not reported
Waste Code Description:	352 - Other organic solids
RCRA Code:	D008
Meth Code:	H040 - Incineration--Thermal Destruction Other Than Use As A Fuel
Quantity Tons:	0.198
Waste Quantity:	396
Quantity Unit:	P
Additional Code 1:	D007
Additional Code 2:	Not reported
Additional Code 3:	Not reported
Additional Code 4:	Not reported
Additional Code 5:	Not reported
Shipment Date:	20121005
Creation Date:	1/13/2013 22:15:06
Receipt Date:	20121017
Manifest ID:	005544295FLE
Trans EPA ID:	MAD039322250
Trans Name:	CLEAN HARBORS ENVIRONMENTAL SERVICES INC
Trans 2 EPA ID:	MAD039322250
Trans 2 Name:	CLEAN HARBORS
TSDF EPA ID:	CAD059494310
Trans Name:	CLEAN HARBORS SAN JOSE LLC
TSDF Alt EPA ID:	Not reported
TSDF Alt Name:	Not reported
Waste Code Description:	591 - Baghouse waste
RCRA Code:	D008
Meth Code:	H141 - Storage, Bulking, And/Or Transfer Off Site--No Treatment/Reovery (H010-H129) Or (H131-H135)
Quantity Tons:	1.505
Waste Quantity:	3010
Quantity Unit:	P
Additional Code 1:	D007
Additional Code 2:	Not reported
Additional Code 3:	Not reported
Additional Code 4:	Not reported
Additional Code 5:	Not reported
Shipment Date:	20121005
Creation Date:	1/13/2013 22:15:06
Receipt Date:	20121017
Manifest ID:	005544295FLE
Trans EPA ID:	MAD039322250
Trans Name:	CLEAN HARBORS ENVIRONMENTAL SERVICES INC
Trans 2 EPA ID:	MAD039322250
Trans 2 Name:	CLEAN HARBORS
TSDF EPA ID:	CAD059494310
Trans Name:	CLEAN HARBORS SAN JOSE LLC
TSDF Alt EPA ID:	Not reported
TSDF Alt Name:	Not reported
Waste Code Description:	223 - Unspecified oil-containing waste
RCRA Code:	Not reported

JOHN BEAN TECHNOLOGIES CORP (Continued) **S113155066**

Meth Code:	H141 - Storage, Bulking, And/Or Transfer Off Site--No Treatment/Reovery (H010-H129) Or (H131-H135)
Quantity Tons:	1.255
Waste Quantity:	2510
Quantity Unit:	P
Additional Code 1:	Not reported
Additional Code 2:	Not reported
Additional Code 3:	Not reported
Additional Code 4:	Not reported
Additional Code 5:	Not reported
Shipment Date:	20120517
Creation Date:	8/16/2012 22:15:19
Receipt Date:	20120531
Manifest ID:	005568953FLE
Trans EPA ID:	MAD039322250
Trans Name:	CLEAN HARBORS ENVIRONMENTAL SERVICES INC
Trans 2 EPA ID:	MAD039322250
Trans 2 Name:	CLEAN HARBORS ENVIRONMENTAL SERVICES INC
TSDF EPA ID:	CAD059494310
Trans Name:	CLEAN HARBORS SAN JOSE LLC
TSDF Alt EPA ID:	Not reported
TSDF Alt Name:	Not reported
Waste Code Description:	591 - Baghouse waste
RCRA Code:	D008
Meth Code:	H141 - Storage, Bulking, And/Or Transfer Off Site--No Treatment/Reovery (H010-H129) Or (H131-H135)
Quantity Tons:	0.844
Waste Quantity:	1688
Quantity Unit:	P
Additional Code 1:	D007
Additional Code 2:	Not reported
Additional Code 3:	Not reported
Additional Code 4:	Not reported
Additional Code 5:	Not reported
Shipment Date:	20120517
Creation Date:	8/16/2012 22:15:19
Receipt Date:	20120531
Manifest ID:	005568953FLE
Trans EPA ID:	MAD039322250
Trans Name:	CLEAN HARBORS ENVIRONMENTAL SERVICES INC
Trans 2 EPA ID:	MAD039322250
Trans 2 Name:	CLEAN HARBORS ENVIRONMENTAL SERVICES INC
TSDF EPA ID:	CAD059494310
Trans Name:	CLEAN HARBORS SAN JOSE LLC
TSDF Alt EPA ID:	Not reported
TSDF Alt Name:	Not reported
Waste Code Description:	352 - Other organic solids
RCRA Code:	D008
Meth Code:	H141 - Storage, Bulking, And/Or Transfer Off Site--No Treatment/Reovery (H010-H129) Or (H131-H135)
Quantity Tons:	0.236
Waste Quantity:	472
Quantity Unit:	P
Additional Code 1:	D007
Additional Code 2:	Not reported

JOHN BEAN TECHNOLOGIES CORP (Continued) **S113155066**

Additional Code 3:	Not reported
Additional Code 4:	Not reported
Additional Code 5:	Not reported
Shipment Date:	20120517
Creation Date:	12/6/2012 22:15:45
Receipt Date:	20120520
Manifest ID:	005568952FLE
Trans EPA ID:	MAD039322250
Trans Name:	CLEAN HARBORS ENVIRONMENTAL SERVICES INC
Trans 2 EPA ID:	MAD039322250
Trans 2 Name:	CLEAN HARBORS ENVIRONMENTAL SERVICES INC
TSDF EPA ID:	NED981723513
Trans Name:	CLEAN HARBORS ENV SERVICES INC
TSDF Alt EPA ID:	Not reported
TSDF Alt Name:	Not reported
Waste Code Description:	223 - Unspecified oil-containing waste
RCRA Code:	Not reported
Meth Code:	H040 - Incineration--Thermal Destruction Other Than Use As A Fuel
Quantity Tons:	0.899
Waste Quantity:	1798
Quantity Unit:	P
Additional Code 1:	Not reported
Additional Code 2:	Not reported
Additional Code 3:	Not reported
Additional Code 4:	Not reported
Additional Code 5:	Not reported
Shipment Date:	20120517
Creation Date:	12/6/2012 22:15:45
Receipt Date:	20120520
Manifest ID:	005568952FLE
Trans EPA ID:	MAD039322250
Trans Name:	CLEAN HARBORS ENVIRONMENTAL SERVICES INC
Trans 2 EPA ID:	MAD039322250
Trans 2 Name:	CLEAN HARBORS ENVIRONMENTAL SERVICES INC
TSDF EPA ID:	NED981723513
Trans Name:	CLEAN HARBORS ENV SERVICES INC
TSDF Alt EPA ID:	Not reported
TSDF Alt Name:	Not reported
Waste Code Description:	352 - Other organic solids
RCRA Code:	F003
Meth Code:	H040 - Incineration--Thermal Destruction Other Than Use As A Fuel
Quantity Tons:	0.04
Waste Quantity:	80
Quantity Unit:	P
Additional Code 1:	Not reported
Additional Code 2:	Not reported
Additional Code 3:	Not reported
Additional Code 4:	Not reported
Additional Code 5:	Not reported

Additional Info:

Year:	2016
Gen EPA ID:	CAL000339613
Shipment Date:	20150528

JOHN BEAN TECHNOLOGIES CORP (Continued) **S113155066**

Creation Date:	8/20/2015 22:15:33
Receipt Date:	20150612
Manifest ID:	008300974FLE
Trans EPA ID:	MAD039322250
Trans Name:	CLEAN HARBORS ENVIRONMENTAL SERVICES INC
Trans 2 EPA ID:	Not reported
Trans 2 Name:	Not reported
TSDF EPA ID:	CAD059494310
Trans Name:	CLEAN HARBORS SAN JOSE LLC
TSDF Alt EPA ID:	Not reported
TSDF Alt Name:	Not reported
Waste Code Description:	223 - Unspecified oil-containing waste
RCRA Code:	Not reported
Meth Code:	H141 - Storage, Bulking, And/Or Transfer Off Site--No Treatment/Reovery (H010-H129) Or (H131-H135)
Quantity Tons:	0.654
Waste Quantity:	1308
Quantity Unit:	P
Additional Code 1:	Not reported
Additional Code 2:	Not reported
Additional Code 3:	Not reported
Additional Code 4:	Not reported
Additional Code 5:	Not reported
Shipment Date:	20150528
Creation Date:	8/20/2015 22:15:33
Receipt Date:	20150612
Manifest ID:	008300974FLE
Trans EPA ID:	MAD039322250
Trans Name:	CLEAN HARBORS ENVIRONMENTAL SERVICES INC
Trans 2 EPA ID:	Not reported
Trans 2 Name:	Not reported
TSDF EPA ID:	CAD059494310
Trans Name:	CLEAN HARBORS SAN JOSE LLC
TSDF Alt EPA ID:	Not reported
TSDF Alt Name:	Not reported
Waste Code Description:	343 - Unspecified organic liquid mixture
RCRA Code:	F003
Meth Code:	H141 - Storage, Bulking, And/Or Transfer Off Site--No Treatment/Reovery (H010-H129) Or (H131-H135)
Quantity Tons:	0.239
Waste Quantity:	478
Quantity Unit:	P
Additional Code 1:	D001
Additional Code 2:	Not reported
Additional Code 3:	Not reported
Additional Code 4:	Not reported
Additional Code 5:	Not reported
Shipment Date:	20150528
Creation Date:	1/19/2016 22:15:27
Receipt Date:	20150624
Manifest ID:	008300973FLE
Trans EPA ID:	MAD039322250
Trans Name:	CLEAN HARBORS ENVIRONMENTAL SERVICES INC
Trans 2 EPA ID:	MOR000501973
Trans 2 Name:	R & R TRUCKING

JOHN BEAN TECHNOLOGIES CORP (Continued) **S113155066**

TSDF EPA ID:	AZD049318009
Trans Name:	CLEAN HARBORS ARIZONA LLC
TSDF Alt EPA ID:	Not reported
TSDF Alt Name:	Not reported
Waste Code Description:	223 - Unspecified oil-containing waste
RCRA Code:	Not reported
Meth Code:	H141 - Storage, Bulking, And/Or Transfer Off Site--No Treatment/Reovery (H010-H129) Or (H131-H135)
Quantity Tons:	0.524
Waste Quantity:	1048
Quantity Unit:	P
Additional Code 1:	Not reported
Additional Code 2:	Not reported
Additional Code 3:	Not reported
Additional Code 4:	Not reported
Additional Code 5:	Not reported
Shipment Date:	20150310
Creation Date:	8/21/2015 22:15:28
Receipt Date:	20150323
Manifest ID:	008424992FLE
Trans EPA ID:	MAD039322250
Trans Name:	CLEAN HARBORS ENVIRONMENTAL SERVICES INC
Trans 2 EPA ID:	Not reported
Trans 2 Name:	Not reported
TSDF EPA ID:	CAD059494310
Trans Name:	CLEAN HARBORS SAN JOSE LLC
TSDF Alt EPA ID:	Not reported
TSDF Alt Name:	Not reported
Waste Code Description:	352 - Other organic solids
RCRA Code:	F003
Meth Code:	H141 - Storage, Bulking, And/Or Transfer Off Site--No Treatment/Reovery (H010-H129) Or (H131-H135)
Quantity Tons:	0.096
Waste Quantity:	192
Quantity Unit:	P
Additional Code 1:	D001
Additional Code 2:	Not reported
Additional Code 3:	Not reported
Additional Code 4:	Not reported
Additional Code 5:	Not reported
Shipment Date:	20150310
Creation Date:	8/21/2015 22:15:28
Receipt Date:	20150323
Manifest ID:	008424992FLE
Trans EPA ID:	MAD039322250
Trans Name:	CLEAN HARBORS ENVIRONMENTAL SERVICES INC
Trans 2 EPA ID:	Not reported
Trans 2 Name:	Not reported
TSDF EPA ID:	CAD059494310
Trans Name:	CLEAN HARBORS SAN JOSE LLC
TSDF Alt EPA ID:	Not reported
TSDF Alt Name:	Not reported
Waste Code Description:	491 - Unspecified sludge waste
RCRA Code:	D007
Meth Code:	H141 - Storage, Bulking, And/Or Transfer Off Site--No

JOHN BEAN TECHNOLOGIES CORP (Continued) **S113155066**

	Treatment/Reovery (H010-H129) Or (H131-H135)
Quantity Tons:	0.336
Waste Quantity:	672
Quantity Unit:	P
Additional Code 1:	Not reported
Additional Code 2:	Not reported
Additional Code 3:	Not reported
Additional Code 4:	Not reported
Additional Code 5:	Not reported
Shipment Date:	20150310
Creation Date:	8/21/2015 22:15:28
Receipt Date:	20150323
Manifest ID:	008424992FLE
Trans EPA ID:	MAD039322250
Trans Name:	CLEAN HARBORS ENVIRONMENTAL SERVICES INC
Trans 2 EPA ID:	Not reported
Trans 2 Name:	Not reported
TSDF EPA ID:	CAD059494310
Trans Name:	CLEAN HARBORS SAN JOSE LLC
TSDF Alt EPA ID:	Not reported
TSDF Alt Name:	Not reported
Waste Code Description:	352 - Other organic solids
RCRA Code:	F003
Meth Code:	H141 - Storage, Bulking, And/Or Transfer Off Site--No Treatment/Reovery (H010-H129) Or (H131-H135)
Quantity Tons:	0.044
Waste Quantity:	88
Quantity Unit:	P
Additional Code 1:	Not reported
Additional Code 2:	Not reported
Additional Code 3:	Not reported
Additional Code 4:	Not reported
Additional Code 5:	Not reported
Shipment Date:	20150310
Creation Date:	8/10/2015 22:15:28
Receipt Date:	20150402
Manifest ID:	008424991FLE
Trans EPA ID:	MAD039322250
Trans Name:	CLEAN HARBORS ENVIRONMENTAL SERVICES INC
Trans 2 EPA ID:	AZR000513770
Trans 2 Name:	SLT
TSDF EPA ID:	ARD069748192
Trans Name:	CLEAN HARBORS EL DORADO LLC
TSDF Alt EPA ID:	Not reported
TSDF Alt Name:	Not reported
Waste Code Description:	352 - Other organic solids
RCRA Code:	D008
Meth Code:	H040 - Incineration--Thermal Destruction Other Than Use As A Fuel
Quantity Tons:	0.268
Waste Quantity:	536
Quantity Unit:	P
Additional Code 1:	D007
Additional Code 2:	Not reported
Additional Code 3:	Not reported
Additional Code 4:	Not reported

JOHN BEAN TECHNOLOGIES CORP (Continued) **S113155066**

Additional Code 5:	Not reported
Shipment Date:	20150310
Creation Date:	8/21/2015 22:15:28
Receipt Date:	20150323
Manifest ID:	008424992FLE
Trans EPA ID:	MAD039322250
Trans Name:	CLEAN HARBORS ENVIRONMENTAL SERVICES INC
Trans 2 EPA ID:	Not reported
Trans 2 Name:	Not reported
TSDF EPA ID:	CAD059494310
Trans Name:	CLEAN HARBORS SAN JOSE LLC
TSDF Alt EPA ID:	Not reported
TSDF Alt Name:	Not reported
Waste Code Description:	343 - Unspecified organic liquid mixture
RCRA Code:	F003
Meth Code:	H141 - Storage, Bulking, And/Or Transfer Off Site--No Treatment/Reovery (H010-H129) Or (H131-H135)
Quantity Tons:	0.235
Waste Quantity:	470
Quantity Unit:	P
Additional Code 1:	D001
Additional Code 2:	Not reported
Additional Code 3:	Not reported
Additional Code 4:	Not reported
Additional Code 5:	Not reported
Shipment Date:	20150310
Creation Date:	Not reported
Receipt Date:	Not reported
Manifest ID:	008424992FLE
Trans EPA ID:	MAD039322250
Trans Name:	CLEAN HARBORS ENVIRONMENTAL SERVICES INC
Trans 2 EPA ID:	Not reported
Trans 2 Name:	Not reported
TSDF EPA ID:	CAD059494310
Trans Name:	CLEAN HARBORS SAN JOSE LLC
TSDF Alt EPA ID:	Not reported
TSDF Alt Name:	Not reported
Waste Code Description:	223 - Unspecified oil-containing waste
RCRA Code:	Not reported
Meth Code:	H141 - Storage, Bulking, And/Or Transfer Off Site--No Treatment/Reovery (H010-H129) Or (H131-H135)
Quantity Tons:	1.676
Waste Quantity:	3352
Quantity Unit:	P
Additional Code 1:	Not reported
Additional Code 2:	Not reported
Additional Code 3:	Not reported
Additional Code 4:	Not reported
Additional Code 5:	Not reported
Shipment Date:	20150310
Creation Date:	Not reported
Receipt Date:	Not reported
Manifest ID:	008424992FLE
Trans EPA ID:	MAD039322250

JOHN BEAN TECHNOLOGIES CORP (Continued) **S113155066**

Trans Name:	CLEAN HARBORS ENVIRONMENTAL SERVICES INC
Trans 2 EPA ID:	Not reported
Trans 2 Name:	Not reported
TSDF EPA ID:	CAD059494310
Trans Name:	CLEAN HARBORS SAN JOSE LLC
TSDF Alt EPA ID:	Not reported
TSDF Alt Name:	Not reported
Waste Code Description:	352 - Other organic solids
RCRA Code:	Not reported
Meth Code:	H141 - Storage, Bulking, And/Or Transfer Off Site--No Treatment/Reovery (H010-H129) Or (H131-H135)
Quantity Tons:	0.542
Waste Quantity:	1084
Quantity Unit:	P
Additional Code 1:	Not reported
Additional Code 2:	Not reported
Additional Code 3:	Not reported
Additional Code 4:	Not reported
Additional Code 5:	Not reported

Additional Info:

Year:	2011
Gen EPA ID:	CAL000339613
Shipment Date:	20110609
Creation Date:	11/15/2012 22:16:03
Receipt Date:	20110627
Manifest ID:	000130609MWI
Trans EPA ID:	MAD039322250
Trans Name:	CLEAN HARBORS ENVIRONMENTAL SERVICES INC
Trans 2 EPA ID:	MAD039322250
Trans 2 Name:	CLEAN HARBORS ENVIRONMENTAL SERVICES INC
TSDF EPA ID:	NED981723513
Trans Name:	CLEAN HARBORS ENV SERVICES INC
TSDF Alt EPA ID:	Not reported
TSDF Alt Name:	Not reported
Waste Code Description:	223 - Unspecified oil-containing waste
RCRA Code:	Not reported
Meth Code:	H040 - Incineration--Thermal Destruction Other Than Use As A Fuel
Quantity Tons:	1.791
Waste Quantity:	3582
Quantity Unit:	P
Additional Code 1:	Not reported
Additional Code 2:	Not reported
Additional Code 3:	Not reported
Additional Code 4:	Not reported
Additional Code 5:	Not reported
Shipment Date:	20110609
Creation Date:	11/15/2012 22:16:03
Receipt Date:	20110627
Manifest ID:	000130609MWI
Trans EPA ID:	MAD039322250
Trans Name:	CLEAN HARBORS ENVIRONMENTAL SERVICES INC
Trans 2 EPA ID:	MAD039322250
Trans 2 Name:	CLEAN HARBORS ENVIRONMENTAL SERVICES INC
TSDF EPA ID:	NED981723513

JOHN BEAN TECHNOLOGIES CORP (Continued) **S113155066**

Trans Name:	CLEAN HARBORS ENV SERVICES INC
TSDF Alt EPA ID:	Not reported
TSDF Alt Name:	Not reported
Waste Code Description:	352 - Other organic solids
RCRA Code:	D008
Meth Code:	H040 - Incineration--Thermal Destruction Other Than Use As A Fuel
Quantity Tons:	0.188
Waste Quantity:	376
Quantity Unit:	P
Additional Code 1:	D007
Additional Code 2:	Not reported
Additional Code 3:	Not reported
Additional Code 4:	Not reported
Additional Code 5:	Not reported
Shipment Date:	20110609
Creation Date:	11/15/2012 22:16:03
Receipt Date:	20110627
Manifest ID:	000130609MWI
Trans EPA ID:	MAD039322250
Trans Name:	CLEAN HARBORS ENVIRONMENTAL SERVICES INC
Trans 2 EPA ID:	MAD039322250
Trans 2 Name:	CLEAN HARBORS ENVIRONMENTAL SERVICES INC
TSDF EPA ID:	NED981723513
Trans Name:	CLEAN HARBORS ENV SERVICES INC
TSDF Alt EPA ID:	Not reported
TSDF Alt Name:	Not reported
Waste Code Description:	343 - Unspecified organic liquid mixture
RCRA Code:	F003
Meth Code:	H040 - Incineration--Thermal Destruction Other Than Use As A Fuel
Quantity Tons:	0.252
Waste Quantity:	504
Quantity Unit:	P
Additional Code 1:	D001
Additional Code 2:	Not reported
Additional Code 3:	Not reported
Additional Code 4:	Not reported
Additional Code 5:	Not reported
Shipment Date:	20110609
Creation Date:	11/30/2011 18:30:12
Receipt Date:	20110624
Manifest ID:	000130608MWI
Trans EPA ID:	MAD039322250
Trans Name:	CLEAN HARBORS ENVIRONMENTAL SERVICES INC
Trans 2 EPA ID:	MAD039322250
Trans 2 Name:	CLEAN HARBORS ENVIRONMENTAL SERVICES INC
TSDF EPA ID:	UTD981552177
Trans Name:	CLEAN HARBORS ARAGONITE LLC
TSDF Alt EPA ID:	Not reported
TSDF Alt Name:	Not reported
Waste Code Description:	352 - Other organic solids
RCRA Code:	Not reported
Meth Code:	H040 - Incineration--Thermal Destruction Other Than Use As A Fuel
Quantity Tons:	0.518
Waste Quantity:	1036
Quantity Unit:	P

JOHN BEAN TECHNOLOGIES CORP (Continued) **S113155066**

Additional Code 1:	Not reported
Additional Code 2:	Not reported
Additional Code 3:	Not reported
Additional Code 4:	Not reported
Additional Code 5:	Not reported

Shipment Date:	20110609
Creation Date:	11/30/2011 18:30:12
Receipt Date:	20110624
Manifest ID:	000130608MWI
Trans EPA ID:	MAD039322250
Trans Name:	CLEAN HARBORS ENVIRONMENTAL SERVICES INC
Trans 2 EPA ID:	MAD039322250
Trans 2 Name:	CLEAN HARBORS ENVIRONMENTAL SERVICES INC
TSDF EPA ID:	UTD981552177
Trans Name:	CLEAN HARBORS ARAGONITE LLC
TSDF Alt EPA ID:	Not reported
TSDF Alt Name:	Not reported
Waste Code Description:	491 - Unspecified sludge waste
RCRA Code:	D007
Meth Code:	H040 - Incineration--Thermal Destruction Other Than Use As A Fuel
Quantity Tons:	1.389
Waste Quantity:	2778
Quantity Unit:	P
Additional Code 1:	Not reported
Additional Code 2:	Not reported
Additional Code 3:	Not reported
Additional Code 4:	Not reported
Additional Code 5:	Not reported

Shipment Date:	20110609
Creation Date:	11/30/2011 18:30:12
Receipt Date:	20110624
Manifest ID:	000130608MWI
Trans EPA ID:	MAD039322250
Trans Name:	CLEAN HARBORS ENVIRONMENTAL SERVICES INC
Trans 2 EPA ID:	MAD039322250
Trans 2 Name:	CLEAN HARBORS ENVIRONMENTAL SERVICES INC
TSDF EPA ID:	UTD981552177
Trans Name:	CLEAN HARBORS ARAGONITE LLC
TSDF Alt EPA ID:	Not reported
TSDF Alt Name:	Not reported
Waste Code Description:	352 - Other organic solids
RCRA Code:	F003
Meth Code:	H040 - Incineration--Thermal Destruction Other Than Use As A Fuel
Quantity Tons:	0.171
Waste Quantity:	342
Quantity Unit:	P
Additional Code 1:	D001
Additional Code 2:	Not reported
Additional Code 3:	Not reported
Additional Code 4:	Not reported
Additional Code 5:	Not reported

Shipment Date:	20110609
Creation Date:	6/24/2012 20:30:07
Receipt Date:	20110616

JOHN BEAN TECHNOLOGIES CORP (Continued) **S113155066**

Manifest ID:	000130610MWI
Trans EPA ID:	MAD039322250
Trans Name:	CLEAN HARBORS ENVIRONMENTAL SERVICES INC
Trans 2 EPA ID:	MAD039322250
Trans 2 Name:	CLEAN HARBORS ENVIRONMENTAL SERVICE INC
TSDF EPA ID:	CAD059494310
Trans Name:	CLEAN HARBORS SAN JOSE LLC
TSDF Alt EPA ID:	Not reported
TSDF Alt Name:	Not reported
Waste Code Description:	591 - Baghouse waste
RCRA Code:	D008
Meth Code:	H141 - Storage, Bulking, And/Or Transfer Off Site--No Treatment/Reovery (H010-H129) Or (H131-H135)
Quantity Tons:	0.464
Waste Quantity:	928
Quantity Unit:	P
Additional Code 1:	D007
Additional Code 2:	Not reported
Additional Code 3:	Not reported
Additional Code 4:	Not reported
Additional Code 5:	Not reported
Shipment Date:	20110121
Creation Date:	3/30/2011 18:30:55
Receipt Date:	20110121
Manifest ID:	003405928FLE
Trans EPA ID:	MAD039322250
Trans Name:	CLEAN HARBORS ENV SVCS
Trans 2 EPA ID:	Not reported
Trans 2 Name:	Not reported
TSDF EPA ID:	CAD059494310
Trans Name:	CLEAN HARBORS SAN JOSE LLC
TSDF Alt EPA ID:	Not reported
TSDF Alt Name:	Not reported
Waste Code Description:	181 - Other inorganic solid waste Organics
RCRA Code:	Not reported
Meth Code:	H141 - Storage, Bulking, And/Or Transfer Off Site--No Treatment/Reovery (H010-H129) Or (H131-H135)
Quantity Tons:	1.765
Waste Quantity:	3530
Quantity Unit:	P
Additional Code 1:	Not reported
Additional Code 2:	Not reported
Additional Code 3:	Not reported
Additional Code 4:	Not reported
Additional Code 5:	Not reported
Shipment Date:	20110105
Creation Date:	3/28/2011 18:30:08
Receipt Date:	20110107
Manifest ID:	000068239MWI
Trans EPA ID:	MAD039322250
Trans Name:	CLEAN HARBORS ENVIRONMENTAL SERVICES INC
Trans 2 EPA ID:	MAD039322250
Trans 2 Name:	CLEAN HARBORS ENVIRONMENTAL SERVICES INC
TSDF EPA ID:	CAD059494310
Trans Name:	CLEAN HARBORS SAN JOSE LLC

JOHN BEAN TECHNOLOGIES CORP (Continued) **S113155066**

TSDF Alt EPA ID:	Not reported
TSDF Alt Name:	Not reported
Waste Code Description:	591 - Baghouse waste
RCRA Code:	D008
Meth Code:	H141 - Storage, Bulking, And/Or Transfer Off Site--No Treatment/Reovery (H010-H129) Or (H131-H135)
Quantity Tons:	0.728
Waste Quantity:	1456
Quantity Unit:	P
Additional Code 1:	D007
Additional Code 2:	Not reported
Additional Code 3:	Not reported
Additional Code 4:	Not reported
Additional Code 5:	Not reported
Shipment Date:	20110105
Creation Date:	6/27/2011 18:30:10
Receipt Date:	20110131
Manifest ID:	000068238MWI
Trans EPA ID:	MAD039322250
Trans Name:	CLEAN HARBORS ENVIRONMENTAL SERVICES INC
Trans 2 EPA ID:	MAD039322250
Trans 2 Name:	CLEAN HARBORS ENVIRONMENTAL SERVICES INC
TSDF EPA ID:	NED981723513
Trans Name:	CLEAN HARBORS ENV SERVICES INC
TSDF Alt EPA ID:	Not reported
TSDF Alt Name:	Not reported
Waste Code Description:	223 - Unspecified oil-containing waste
RCRA Code:	Not reported
Meth Code:	H040 - Incineration--Thermal Destruction Other Than Use As A Fuel
Quantity Tons:	1.855
Waste Quantity:	3710
Quantity Unit:	P
Additional Code 1:	Not reported
Additional Code 2:	Not reported
Additional Code 3:	Not reported
Additional Code 4:	Not reported
Additional Code 5:	Not reported

HWTS:

Name:	JOHN BEAN TECHNOLOGIES CORP
Address:	2300 W INDUSTRIAL AVE
Address 2:	Not reported
City,State,Zip:	MADERA, CA 936375210
EPA ID:	CAL000339613
Inactive Date:	Not reported
Create Date:	01/12/2009
Last Act Date:	08/05/2020
Mailing Name:	Not reported
Mailing Address:	2300 W INDUSTRIAL AVE
Mailing Address 2:	Not reported
Mailing City,State,Zip:	MADERA, CA 936375210
Owner Name:	JOHN BEAN TECHNOLOGIES CORP
Owner Address:	2300 W INDUSTRIAL AVE
Owner Address 2:	Not reported
Owner City,State,Zip:	MADERA, CA 936375210
Contact Name:	DERRICK WIREBAUGH

JOHN BEAN TECHNOLOGIES CORP (Continued) **S113155066**

Contact Address: 2300 W INDUSTRIAL AVE
Contact Address 2: Not reported
City,State,Zip: MADERA, CA 93637

NAICS:
EPA ID: CAL000339613
Create Date: 2009-01-12 07:51:30.990
NAICS Code: 333294
NAICS Description: Food Product Machinery Manufacturing
Issued EPA ID Date: 2009-01-12 07:51:30.95700
Inactive Date: Not reported
Facility Name: JOHN BEAN TECHNOLOGIES CORP
Facility Address: 2300 W INDUSTRIAL AVE
Facility Address 2: Not reported
Facility City: MADERA
Facility County: Not reported
Facility State: CA
Facility Zip: 936375210

D24 **SALISBERRY RANCH** **LUST** **S105024816**
NNW **22 RD 22** **HIST CORTESE** **N/A**
1/8-1/4 **MADERA, CA 93637**
0.176 mi.
929 ft. **Site 2 of 2 in cluster D**

Relative:
Lower

Actual:
259 ft.

LUST:
Name: SALISBERRY RANCH
Address: 22 RD 22
City,State,Zip: MADERA, CA 93637
Lead Agency: MADERA COUNTY
Case Type: LUST Cleanup Site
Geo Track: http://geotracker.waterboards.ca.gov/profile_report.asp?global_id=T0603900051
Global Id: T0603900051
Latitude: 36.9516686
Longitude: -120.0832282
Status: Completed - Case Closed
Status Date: 12/22/1988
Case Worker: ADR
RB Case Number: 5T20000051
Local Agency: MADERA COUNTY
File Location: Not reported
Local Case Number: Not reported
Potential Media Affect: Soil
Potential Contaminants of Concern: Waste Oil / Motor / Hydraulic / Lubricating
Site History: Not reported

LUST:
Global Id: T0603900051
Contact Type: Local Agency Caseworker
Contact Name: ANN ROLAN
Organization Name: MADERA COUNTY
Address: 2037 WEST CLEVELAND
City: MADERA
Email: arolan@madera-county.com
Phone Number: Not reported

Global Id: T0603900051
Contact Type: Regional Board Caseworker

SALISBERRY RANCH (Continued) **S105024816**

Contact Name: JEFFREY HANNEL
Organization Name: CENTRAL VALLEY RWQCB (REGION 5F)
Address: 1685 E STREET
City: FRESNO
Email: jhannel@waterboards.ca.gov
Phone Number: Not reported

LUST:
Global Id: T0603900051
Action Type: Other
Date: 03/03/1988
Action: Leak Discovery

Global Id: T0603900051
Action Type: Other
Date: 03/03/1988
Action: Leak Reported

LUST:
Global Id: T0603900051
Status: Open - Case Begin Date
Status Date: 03/03/1988

Global Id: T0603900051
Status: Open - Site Assessment
Status Date: 03/03/1988

Global Id: T0603900051
Status: Completed - Case Closed
Status Date: 12/22/1988

HIST CORTESE:
edr_fname: SALISBERRY RANCH
edr_fadd1: 22 22
City,State,Zip: MADERA, CA 93037
Region: CORTESE
Facility County Code: 20
Reg By: LTNKA
Reg Id: 5T20000051

F25 **KIMTRUSS CORPORATION** **RCRA-SQG** **1000420464**
SW **2200 ALMOND ST.** **LUST** **CAD982480790**
1/8-1/4 **MADERA, CA 93637** **FINDS**
0.201 mi. **ECHO**
1059 ft. **Site 1 of 3 in cluster F** **Cortese**
HAZNET
Relative: **HIST CORTESE**
Lower **CERS**
Actual: **HWTS**
257 ft.

RCRA-SQG:
Date Form Received by Agency: 1996-09-01 00:00:00.0
Handler Name: KIMTRUSS CORPORATION
Handler Address: 2200 ALMOND ST.
Handler City,State,Zip: MADERA, CA 93637

KIMTRUSS CORPORATION (Continued) **1000420464**

EPA ID:	CAD982480790
Contact Name:	Not reported
Contact Address:	Not reported
Contact City,State,Zip:	Not reported
Contact Telephone:	Not reported
Contact Fax:	Not reported
Contact Email:	Not reported
Contact Title:	Not reported
EPA Region:	09
Land Type:	Not reported
Federal Waste Generator Description:	Small Quantity Generator
Non-Notifier:	Not reported
Biennial Report Cycle:	Not reported
Accessibility:	Not reported
Active Site Indicator:	Handler Activities
State District Owner:	CA
State District:	5
Mailing Address:	ALMOND ST.
Mailing City,State,Zip:	MADERA, CA 93637
Owner Name:	AMCIL HOLDING CO
Owner Type:	County
Operator Name:	NOT REQUIRED
Operator Type:	County
Short-Term Generator Activity:	No
Importer Activity:	No
Mixed Waste Generator:	No
Transporter Activity:	No
Transfer Facility Activity:	No
Recycler Activity with Storage:	No
Small Quantity On-Site Burner Exemption:	No
Smelting Melting and Refining Furnace Exemption:	No
Underground Injection Control:	No
Off-Site Waste Receipt:	No
Universal Waste Indicator:	No
Universal Waste Destination Facility:	No
Federal Universal Waste:	No
Active Site Fed-Reg Treatment Storage and Disposal Facility:	Not reported
Active Site Converter Treatment storage and Disposal Facility:	Not reported
Active Site State-Reg Treatment Storage and Disposal Facility:	Not reported
Active Site State-Reg Handler:	---
Federal Facility Indicator:	Not reported
Hazardous Secondary Material Indicator:	NN
Sub-Part K Indicator:	Not reported
Commercial TSD Indicator:	No
Treatment Storage and Disposal Type:	Not reported
2018 GPRA Permit Baseline:	Not on the Baseline
2018 GPRA Renewals Baseline:	Not on the Baseline
Permit Renewals Workload Universe:	Not reported
Permit Workload Universe:	Not reported
Permit Progress Universe:	Not reported
Post-Closure Workload Universe:	Not reported
Closure Workload Universe:	Not reported
202 GPRA Corrective Action Baseline:	No
Corrective Action Workload Universe:	No
Subject to Corrective Action Universe:	No
Non-TSDFs Where RCRA CA has Been Imposed Universe:	No
TSDFs Potentially Subject to CA Under 3004 (u)/(v) Universe:	No

KIMTRUSS CORPORATION (Continued) **1000420464**

TSDFs Only Subject to CA under Discretionary Auth Universe:	No
Corrective Action Priority Ranking:	No NCAPS ranking
Environmental Control Indicator:	No
Institutional Control Indicator:	No
Human Exposure Controls Indicator:	N/A
Groundwater Controls Indicator:	N/A
Operating TSDF Universe:	Not reported
Full Enforcement Universe:	Not reported
Significant Non-Complier Universe:	No
Unaddressed Significant Non-Complier Universe:	No
Addressed Significant Non-Complier Universe:	No
Significant Non-Complier With a Compliance Schedule Universe:	No
Financial Assurance Required:	Not reported
Handler Date of Last Change:	2000-09-15 17:30:25.0
Recognized Trader-Importer:	No
Recognized Trader-Exporter:	No
Importer of Spent Lead Acid Batteries:	No
Exporter of Spent Lead Acid Batteries:	No
Recycler Activity Without Storage:	Not reported
Manifest Broker:	Not reported
Sub-Part P Indicator:	No

Handler - Owner Operator:

Owner/Operator Indicator:	Operator
Owner/Operator Name:	NOT REQUIRED
Legal Status:	County
Date Became Current:	Not reported
Date Ended Current:	Not reported
Owner/Operator Address:	NOT REQUIRED
Owner/Operator City,State,Zip:	NOT REQUIRED, ME 99999
Owner/Operator Telephone:	415-555-1212
Owner/Operator Telephone Ext:	Not reported
Owner/Operator Fax:	Not reported
Owner/Operator Email:	Not reported

Owner/Operator Indicator:	Owner
Owner/Operator Name:	AMCIL HOLDING CO
Legal Status:	County
Date Became Current:	Not reported
Date Ended Current:	Not reported
Owner/Operator Address:	NOT REQUIRED
Owner/Operator City,State,Zip:	NOT REQUIRED, ME 99999
Owner/Operator Telephone:	415-555-1212
Owner/Operator Telephone Ext:	Not reported
Owner/Operator Fax:	Not reported
Owner/Operator Email:	Not reported

Historic Generators:

Receive Date:	1996-09-01 00:00:00.0
Handler Name: KIMTRUSS CORPORATION	
Federal Waste Generator Description:	Small Quantity Generator
State District Owner:	CA
Large Quantity Handler of Universal Waste:	No
Recognized Trader Importer:	No
Recognized Trader Exporter:	No

KIMTRUSS CORPORATION (Continued) **1000420464**

Spent Lead Acid Battery Importer:	No
Spent Lead Acid Battery Exporter:	No
Current Record:	Yes
Non Storage Recycler Activity:	Not reported
Electronic Manifest Broker:	Not reported

List of NAICS Codes and Descriptions:

NAICS Codes:	No NAICS Codes Found

Facility Has Received Notices of Violations:

Violations:	No Violations Found

Evaluation Action Summary:

Evaluations:	No Evaluations Found

LUST:

Name:	KIMTRUSS CORPORATION
Address:	2200 ALMOND DR
City,State,Zip:	MADERA, CA 93637
Lead Agency:	MADERA COUNTY
Case Type:	LUST Cleanup Site
Geo Track:	http://geotracker.waterboards.ca.gov/profile_report.asp?global_id=T0603900133
Global Id:	T0603900133
Latitude:	36.9455725
Longitude:	-120.0632438
Status:	Completed - Case Closed
Status Date:	07/31/1995
Case Worker:	ADR
RB Case Number:	5T20000136
Local Agency:	MADERA COUNTY
File Location:	Not reported
Local Case Number:	Not reported
Potential Media Affect:	Soil
Potential Contaminants of Concern:	Gasoline
Site History:	Not reported

LUST:

Global Id:	T0603900133
Contact Type:	Local Agency Caseworker
Contact Name:	ANN ROLAN
Organization Name:	MADERA COUNTY
Address:	2037 WEST CLEVELAND
City:	MADERA
Email:	arolan@madera-county.com
Phone Number:	Not reported

Global Id:	T0603900133
Contact Type:	Regional Board Caseworker
Contact Name:	JEFFREY HANNEL
Organization Name:	CENTRAL VALLEY RWQCB (REGION 5F)
Address:	1685 E STREET
City:	FRESNO
Email:	jhannel@waterboards.ca.gov
Phone Number:	Not reported

KIMTRUSS CORPORATION (Continued) **1000420464**

LUST:

Global Id:	T0603900133
Action Type:	Other
Date:	10/09/1993
Action:	Leak Discovery
Global Id:	T0603900133
Action Type:	Other
Date:	11/24/1993
Action:	Leak Reported
Global Id:	T0603900133
Action Type:	ENFORCEMENT
Date:	07/21/2010
Action:	Closure/No Further Action Letter

LUST:

Global Id:	T0603900133
Status:	Open - Case Begin Date
Status Date:	10/09/1993
Global Id:	T0603900133
Status:	Open - Site Assessment
Status Date:	11/24/1993
Global Id:	T0603900133
Status:	Completed - Case Closed
Status Date:	07/31/1995

LUST REG 5:

Name:	KIMTRUSS CORPORATION
Address:	2200 ALMOND DR
City:	MADERA
Region:	5
Status:	Case Closed
Case Number:	5T20000136
Case Type:	Soil only
Substance:	GASOLINE
Staff Initials:	JWH
Lead Agency:	Local
Program:	LUST
MTBE Code:	N/A

FINDS:

Registry ID: 110002824999

Click Here:

Environmental Interest/Information System:

RCRAInfo is a national information system that supports the Resource Conservation and Recovery Act (RCRA) program through the tracking of events and activities related to facilities that generate, transport, and treat, store, or dispose of hazardous waste. RCRAInfo allows RCRA program staff to track the notification, permit, compliance, and corrective action activities required under RCRA.

KIMTRUSS CORPORATION (Continued) **1000420464**

STATE MASTER

Click this hyperlink while viewing on your computer to access additional FINDS: detail in the EDR Site Report.

ECHO:

Envid:	1000420464
Registry ID:	110002824999
DFR URL:	http://echo.epa.gov/detailed-facility-report?fid=110002824999
Name:	KIMTRUSS CORPORATION
Address:	2200 ALMOND ST.
City,State,Zip:	MADERA, CA 93637

CORTESE:

Name:	KIMTRUSS CORPORATION
Address:	2200 ALMOND DR
City,State,Zip:	MADERA, CA 93637
Region:	CORTESE
Envirostor Id:	Not reported
Global ID:	T0603900133
Site/Facility Type:	LUST CLEANUP SITE
Cleanup Status:	COMPLETED - CASE CLOSED
Status Date:	Not reported
Site Code:	Not reported
Latitude:	Not reported
Longitude:	Not reported
Owner:	Not reported
Enf Type:	Not reported
Swat R:	Not reported
Flag:	active
Order No:	Not reported
Waste Discharge System No:	Not reported
Effective Date:	Not reported
Region 2:	Not reported
WID Id:	Not reported
Solid Waste Id No:	Not reported
Waste Management Uit Name:	Not reported
File Name:	Active Open

HAZNET:

Name:	KIMTRUSS CORPORATION
Address:	2200 ALMOND ST.
Address 2:	Not reported
City,State,Zip:	MADERA, CA 936370000
Contact:	UNDELIVERABLE 93 FEE FORM
Telephone:	--
Mailing Name:	Not reported
Mailing Address:	2200 ALMOND ST.
Year:	1994
Gepaid:	CAD982480790
TSD EPA ID:	CAT080013352
CA Waste Code:	221 - Waste oil and mixed oil
Disposal Method:	R01 - Recycler
Tons:	0.57
Year:	1994

KIMTRUSS CORPORATION (Continued) **1000420464**

Gepaid:	CAD982480790
TSD EPA ID:	CAD982484933
CA Waste Code:	512 - Other empty containers 30 gallons or more
Disposal Method:	R01 - Recycler
Tons:	5.75
Year:	1991
Gepaid:	CAD982480790
TSD EPA ID:	CAD066113465
CA Waste Code:	741 - Liquids with halogenated organic compounds >= 1,000 Mg./L
Disposal Method:	H01 - Transfer Station
Tons:	0.172
Year:	1990
Gepaid:	CAD982480790
TSD EPA ID:	CAD066113465
CA Waste Code:	213 - Hydrocarbon solvents (benzene, hexane, Stoddard, Etc.)
Disposal Method:	H01 - Transfer Station
Tons:	0.222
Year:	1990
Gepaid:	CAD982480790
TSD EPA ID:	CAD066113465
CA Waste Code:	741 - Liquids with halogenated organic compounds >= 1,000 Mg./L
Disposal Method:	H01 - Transfer Station
Tons:	0.301
Year:	1989
Gepaid:	CAD982480790
TSD EPA ID:	CAD066113465
CA Waste Code:	213 - Hydrocarbon solvents (benzene, hexane, Stoddard, Etc.)
Disposal Method:	H01 - Transfer Station
Tons:	0.35

Additional Info:

Year:	1994
Gen EPA ID:	CAD982480790
Shipment Date:	19940209
Creation Date:	9/15/1995 0:00:00
Receipt Date:	19940209
Manifest ID:	92795966
Trans EPA ID:	CAD009466392
Trans Name:	Not reported
Trans 2 EPA ID:	Not reported
Trans 2 Name:	Not reported
TSDF EPA ID:	CAD982484933
Trans Name:	Not reported
TSDF Alt EPA ID:	CAD982484933
TSDF Alt Name:	Not reported
Waste Code Description:	512 - Other empty containers 30 gallons or more
RCRA Code:	Not reported
Meth Code:	R01 - Recycler
Quantity Tons:	5.75
Waste Quantity:	11500
Quantity Unit:	P

KIMTRUSS CORPORATION (Continued) **1000420464**

Additional Code 1:	Not reported
Additional Code 2:	Not reported
Additional Code 3:	Not reported
Additional Code 4:	Not reported
Additional Code 5:	Not reported
Shipment Date:	19940209
Creation Date:	9/15/1995 0:00:00
Receipt Date:	19940210
Manifest ID:	93367284
Trans EPA ID:	CAD009466392
Trans Name:	Not reported
Trans 2 EPA ID:	Not reported
Trans 2 Name:	Not reported
TSDF EPA ID:	CAT080013352
Trans Name:	Not reported
TSDF Alt EPA ID:	CAT080013352
TSDF Alt Name:	Not reported
Waste Code Description:	221 - Waste oil and mixed oil
RCRA Code:	D018
Meth Code:	R01 - Recycler
Quantity Tons:	0.57
Waste Quantity:	150
Quantity Unit:	G
Additional Code 1:	Not reported
Additional Code 2:	Not reported
Additional Code 3:	Not reported
Additional Code 4:	Not reported
Additional Code 5:	Not reported

HIST CORTESE:

edr_fname:	KIMTRUSS CORPORATION
edr_fadd1:	2200 ALMOND
City,State,Zip:	MADERA, CA 93637
Region:	CORTESE
Facility County Code:	20
Reg By:	LTNKA
Reg Id:	5T20000136

CERS:

Name:	KIMTRUSS CORPORATION
Address:	2200 ALMOND DR
City,State,Zip:	MADERA, CA 93637
Site ID:	229402
CERS ID:	T0603900133
CERS Description:	Leaking Underground Storage Tank Cleanup Site

Affiliation:

Affiliation Type Desc:	Local Agency Caseworker
Entity Name:	ANN ROLAN - MADERA COUNTY
Entity Title:	Not reported
Affiliation Address:	2037 WEST CLEVELAND
Affiliation City:	MADERA
Affiliation State:	CA
Affiliation Country:	Not reported
Affiliation Zip:	Not reported
Affiliation Phone:	Not reported

KIMTRUSS CORPORATION (Continued) **1000420464**

Affiliation Type Desc:	Regional Board Caseworker
Entity Name:	JEFFREY HANNEL - CENTRAL VALLEY RWQCB (REGION 5F)
Entity Title:	Not reported
Affiliation Address:	1685 E STREET
Affiliation City:	FRESNO
Affiliation State:	CA
Affiliation Country:	Not reported
Affiliation Zip:	Not reported
Affiliation Phone:	Not reported

HWTS:

Name:	KIMTRUSS CORPORATION
Address:	2200 ALMOND ST.
Address 2:	Not reported
City,State,Zip:	MADERA, CA 936370000
EPA ID:	CAD982480790
Inactive Date:	06/30/1993
Create Date:	06/15/1989
Last Act Date:	07/10/2001
Mailing Name:	Not reported
Mailing Address:	2200 ALMOND ST.
Mailing Address 2:	Not reported
Mailing City,State,Zip:	MADERA, CA 936370000
Owner Name:	--
Owner Address:	--
Owner Address 2:	Not reported
Owner City,State,Zip:	--, 99 --
Contact Name:	UNDELIVERABLE 93 FEE FORM
Contact Address:	--
Contact Address 2:	Not reported
City,State,Zip:	--, 99 --

F26 **WESTCOAST TRUSS** **HIST UST** **U001589476**
SW **2200 W ALMOND AVE** **N/A**
1/8-1/4 **MADERA, CA 93637**
0.201 mi.
1059 ft. **Site 2 of 3 in cluster F**

Relative:
Lower

Actual:
257 ft.

HIST UST:

Name:	WESTCOAST TRUSS
Address:	2200 W ALMOND AVE
City,State,Zip:	MADERA, CA 93637
File Number:	Not reported
URL:	Not reported
Region:	STATE
Facility ID:	00000010904
Facility Type:	Not reported
Other Type:	MFG. WOOD
Contact Name:	Not reported
Telephone:	2096751500
Owner Name:	TRUSS-COM
Owner Address:	5550 ROSEVILLE RD
Owner City,St,Zip:	NORTH HIGHLANDS, CA 95660
Total Tanks:	0002
Tank Num:	001

WESTCOAST TRUSS (Continued) **U001589476**

Container Num:	1
Year Installed:	Not reported
Tank Capacity:	00001000
Tank Used for:	PRODUCT
Type of Fuel:	UNLEADED
Container Construction Thickness:	Not reported
Leak Detection:	Visual

Tank Num:	002
Container Num:	2
Year Installed:	Not reported
Tank Capacity:	00007000
Tank Used for:	PRODUCT
Type of Fuel:	DIESEL
Container Construction Thickness:	Not reported
Leak Detection:	Visual

F27 **KIM TRUSS** **SWEEPS UST** **S101588402**
SW **2200 ALMOND** **HIST UST** **N/A**
1/8-1/4 **MADERA, CA 93637** **CA FID UST**
0.201 mi.
1059 ft. **Site 3 of 3 in cluster F**

Relative:
Lower

Actual:
257 ft.

SWEEPS UST:

Name:	KIM TRUSS
Address:	2200 ALMOND
City:	MADERA
Status:	Active
Comp Number:	100159
Number:	9
Board Of Equalization:	44-013713
Referral Date:	06-30-92
Action Date:	07-22-92
Created Date:	02-29-88
Owner Tank Id:	1
SWRCB Tank Id:	20-000-100159-001150
Tank Status:	A
Capacity:	1000
Active Date:	Not reported
Tank Use:	M.V. FUEL
STG:	P
Content:	OTHER
Number Of Tanks:	2

Name:	KIM TRUSS
Address:	2200 ALMOND
City:	MADERA
Status:	Active
Comp Number:	100159
Number:	9
Board Of Equalization:	44-013713
Referral Date:	06-30-92
Action Date:	07-22-92
Created Date:	02-29-88
Owner Tank Id:	2
SWRCB Tank Id:	20-000-100159-001151
Tank Status:	A
Capacity:	10000

KIM TRUSS (Continued) **S101588402**

Active Date:	Not reported
Tank Use:	M.V. FUEL
STG:	P
Content:	OTHER
Number Of Tanks:	Not reported

HIST UST:

Name:	WESTCOAST TRUSS
Address:	2200 ALMOND
City,State,Zip:	MADERA, CA 93637
File Number:	00029060
URL:	http://geotracker.waterboards.ca.gov/ustpdfs/pdf/00029060.pdf
Region:	Not reported
Facility ID:	Not reported
Facility Type:	Not reported
Other Type:	Not reported
Contact Name:	Not reported
Telephone:	Not reported
Owner Name:	Not reported
Owner Address:	Not reported
Owner City,St,Zip:	Not reported
Total Tanks:	Not reported

Tank Num:	Not reported
Container Num:	Not reported
Year Installed:	Not reported
Tank Capacity:	Not reported
Tank Used for:	Not reported
Type of Fuel:	Not reported
Container Construction Thickness:	Not reported
Leak Detection:	Not reported

Click here for Geo Tracker PDF:

CA FID UST:

Facility ID:	20000327
Regulated By:	UTNKA
Regulated ID:	00001090
Cortese Code:	Not reported
SIC Code:	Not reported
Facility Phone:	2096751500
Mail To:	Not reported
Mailing Address:	5550 ROSEVILLE RD
Mailing Address 2:	Not reported
Mailing City,St,Zip:	MADERA 93637
Contact:	Not reported
Contact Phone:	Not reported
DUNs Number:	Not reported
NPDES Number:	Not reported
EPA ID:	Not reported
Comments:	Not reported
Status:	Active

28 SSW 1/8-1/4 0.219 mi. 1157 ft. | **EVAPCO WEST**
1900 W ALMOND AVE
MADERA, CA 93637 | **CERS HAZ WASTE**
CERS | **S121772890**
N/A

Relative: Lower

Actual: 258 ft.

CERS HAZ WASTE:

Name:	EVAPCO WEST
Address:	1900 W ALMOND AVE
City,State,Zip:	MADERA, CA 93637
Site ID:	392295
CERS ID:	10403335
CERS Description:	Hazardous Waste Generator

Name:	EVAPCO WEST
Address:	1900 W ALMOND AVE
City,State,Zip:	MADERA, CA 93637
Site ID:	392295
CERS ID:	10403335
CERS Description:	RCRA LQ HW Generator

CERS:

Name:	EVAPCO WEST
Address:	1900 W ALMOND AVE
City,State,Zip:	MADERA, CA 93637
Site ID:	392295
CERS ID:	10403335
CERS Description:	Chemical Storage Facilities

Violations:

Site ID:	392295
Site Name:	Evapco West
Violation Date:	08-05-2020
Citation:	22 CCR 15 66265.31 - California Code of Regulations, Title 22, Chapter 15, Section(s) 66265.31
Violation Description:	Failure to maintain and operate the facility to minimize the possibility of a fire, explosion, or any unplanned sudden or non-sudden release of hazardous waste or hazardous waste constituents to air, soil, or surface water which could threaten human health or the environment.
Violation Notes:	Returned to compliance on 09/11/2020. Observed in Yard area outside of Building AG s entrance #11, a blue metal container (approximately 41G x 23G x 21G in size) that was approximately one-fourth partially full with oily liquid and only labeled with the word G Water.G Per maintenance personnel, container is used to collect only filtered water that is being drained from a detachable aboveground oil-water separator system via a hose. Per oil-water separator manufacturer specifications, oil is retained within the oil-water separator system and the filtered water may be directly introduced into the sewer system. Evapco personnel use this container to retain and inspect filtered water prior to discharging it as non-hazardous waste thus may indicate why no hazardous waste label was observed. The container, while having a hinged lid attached, was not properly closed and secured. The lid needs to be fastened to the container in a manner as to not prevent liquid hazardous waste contents from escaping unless adding or [Truncated]
Violation Division:	Madera County Environmental Health
Violation Program:	HWLQG
Violation Source:	CERS

EVAPCO WEST (Continued) **S121772890**

Site ID: 392295
Site Name: Evapco West
Violation Date: 05-09-2017
Citation: HSC 6.5 25201.16(e) - California Health and Safety Code, Chapter 6.5, Section(s) 25201.16(e)
Violation Description: Failure of the universal waste handler to manage universal waste aerosol cans in a manner that prevents fire, explosion, and the unauthorized release of any universal waste or component of a universal waste to the environment.
Violation Notes: Returned to compliance on 06/19/2017. Inspector observed an aerosol punture device in Building A. Notification was sent to the Division on March 12, 2009. Training documentation for the aerosol punture process was conducted September 23, 2011. Generator shall develop written operating procedures detailing the safe processing of universal waste aerosol cans. Generator shall implement a training program utilizing the written operating procedures for that each employee is thoroughly familiar with the procedure for sorting and processing universal waste aerosol cans, and proper waste handling and emergency procedures relevant to his or her responsibilities during normal facility operations and emergencies. Written operating procedures shall include, but not limited, to the following: G The type of equipment to be used to process the universal waste aerosol cans safety G Operation and maintenance of the unit G Segregation of incompatible wastes G Proper waste management practices, including ensuring that [Truncated]
Violation Division: Madera County Environmental Health
Violation Program: HW
Violation Source: CERS

Site ID: 392295
Site Name: Evapco West
Violation Date: 08-05-2020
Citation: HSC 6.95 25508.1(a)-(f) - California Health and Safety Code, Chapter 6.95, Section(s) 25508.1(a)-(f)
Violation Description: Failure to electronically update business plan within 30 days of any one of the following events: A 100 percent or more increase in the quantity of a previously disclosed material. Any handling of a previously undisclosed hazardous materials at or above reportable quantities. A change of business address, business ownership, or business name. A substantial change in the handler's operations that requires modification to any portion of the business plan.
Violation Notes: Returned to compliance on 12/04/2020. Include the following observed: two 55-gallon containers of Sulfox-G @5-10% Phosphoric Acid and a 55-gallon container of Sulfox-T @ 30-60% Phosphoric Acid. Within 30 days, upload CERS Inventory List to include the aforementioned items observed. ***Onsite inspection conducted on 08-05-2020.
Violation Division: Madera County Environmental Health
Violation Program: HMRRP
Violation Source: CERS

Site ID: 392295
Site Name: Evapco West
Violation Date: 05-09-2017
Citation: HSC 6.95 25508(a)(1) - California Health and Safety Code, Chapter 6.95, Section(s) 25508(a)(1)
Violation Description: Failure to complete and electronically submit a site map with all required content.
Violation Notes: Returned to compliance on 06/16/2017. Revise the site map and submit

EVAPCO WEST (Continued) **S121772890**

in CERS. Include the following: G Evacuation Area G HW satellite accumulation area G D001 accumulation area G Emergency equipment

Violation Division: Madera County Environmental Health
Violation Program: HMRRP
Violation Source: CERS

Site ID: 392295
Site Name: Evapco West
Violation Date: 08-05-2020
Citation: 22 CCR 15 66265.173 - California Code of Regulations, Title 22, Chapter 15, Section(s) 66265.173
Violation Description: Failure to meet the following container management requirements: (a) A container holding hazardous waste must always be closed during storage, except when it is necessary to add or remove waste. (b) A container holding hazardous waste must not be opened, handled, or stored in a manner which may rupture the container or cause it to leak.
Violation Notes: Returned to compliance on 09/11/2020. Observed in Yard area outside of Building AG s entrance #11, a blue metal container (approximately 41G x 23G x 21G in size) that was approximately one-fourth partially full with oily liquid and only labeled with the word G Water.G Per maintenance personnel, container is used to collect only filtered water that is being drained from a detachable aboveground oil-water separator system via a hose. Per oil-water separator manufacturer specifications, oil is retained within the oil-water separator system and the filtered water may be directly introduced into the sewer system. Evapco personnel use this container to retain and inspect filtered water prior to discharging it as non-hazardous waste thus may indicate why no hazardous waste label was observed. The container, while having a hinged lid attached, was not properly closed and secured. The lid needs to be fastened to the container in a manner as to not prevent liquid hazardous waste contents from escaping unless adding or [Truncated]
Violation Division: Madera County Environmental Health
Violation Program: HWLQG
Violation Source: CERS

Site ID: 392295
Site Name: Evapco West
Violation Date: 08-05-2020
Citation: HSC 6.95 25508(a)(1) - California Health and Safety Code, Chapter 6.95, Section(s) 25508(a)(1)
Violation Description: Failure to complete and electronically submit a site map with all required content.
Violation Notes: Returned to compliance on 12/04/2020. Site Map missing the following elements: -Storm and Sewer Drains -Emergency Shutoffs (i.e. Main Electrical Disconnect) -Emergency Response Equipment (i.e. Knox Box) -Hazardous Material Handling and Storage Areas (i.e. Compressed Gasses, Adhesives, Sealants, and Weld Cleaners throughout facility) Within 30 days, update and upload CERS Site Map with missing elements. ***Onsite inspection conducted on 08-05-2020.
Violation Division: Madera County Environmental Health
Violation Program: HMRRP
Violation Source: CERS

Site ID: 392295
Site Name: Evapco West

EVAPCO WEST (Continued) **S121772890**

Violation Date:	08-05-2020
Citation:	22 CCR 31 67100.8 - California Code of Regulations, Title 22, Chapter 31, Section(s) 67100.8
Violation Description:	Failure of a generator to conduct, when required, a source reduction evaluation review and plan every four years, and/or failure of the review and plan to contain all required information.
Violation Notes:	Returned to compliance on 10/05/2020. Hazardous Waste Management Performance Report not available for review. Within 30 days, prepare a report with sufficient detail to convey an understanding of the hazardous waste management approaches (methods and techniques of controlling the generation and handling of hazardous waste, including source reduction, recycling, and treatment of hazardous waste) used at the site, using narratives, photographs, illustrations, figures or data as necessary, which includes at a minimum, all of the following report format items listed under 22 CCR 67100.8.
Violation Division:	Madera County Environmental Health
Violation Program:	HWLQG
Violation Source:	CERS
Site ID:	392295
Site Name:	Evapco West
Violation Date:	05-09-2017
Citation:	HSC 6.95 25508(a)(1) - California Health and Safety Code, Chapter 6.95, Section(s) 25508(a)(1)
Violation Description:	Failure to establish and electronically submit an adequate emergency response plan and procedures for a release or threatened release of a hazardous material.
Violation Notes:	Returned to compliance on 06/16/2017. Revise the emergency response plan to include identification of areas of the facility and mechanical or other systems that require immediate inspection or isolation because of their vulnerability to earthquake related ground motion. Submit in CERS.
Violation Division:	Madera County Environmental Health
Violation Program:	HMRRP
Violation Source:	CERS
Site ID:	392295
Site Name:	Evapco West
Violation Date:	05-09-2017
Citation:	22 CCR 15 66265.16 - California Code of Regulations, Title 22, Chapter 15, Section(s) 66265.16
Violation Description:	Failure to provide employees with hazardous waste training within the first six months after the date of their employment or assignment to a facility, or to a new position at a facility and annually thereafter. Training records on current personnel shall be kept until closure of the facility and for former employees the record shall be kept for at least three years from the date the employee last worked at the facility.
Violation Notes:	Returned to compliance on 06/19/2017. Training records incomplete for the following: G Job title for each position at the facility related to hazardous waste management, and the name of the employee filling each job. G Written job description for each position listed. G Written description of the type and amount of initial and continuing training for each position. By June 18, 2017 submit training records/plan with information listed above to this Division.
Violation Division:	Madera County Environmental Health
Violation Program:	HW

EVAPCO WEST (Continued) **S121772890**

Violation Source: CERS

Site ID: 392295
Site Name: Evapco West
Violation Date: 08-05-2020
Citation: 22 CCR 31 67100.9 - California Code of Regulations, Title 22, Chapter 31, Section(s) 67100.9
Violation Description: Failure of a large quantity generator to prepare a summary progress report every four years, using DTSCG s Form # 1262 (3/99) titled "Summary Progress Report".
Violation Notes: Returned to compliance on 10/22/2020. Observed incomplete Summary Progress Report. Within 30 days, provide a copy of completed Summary Progress Report for the 2018 reporting year to this office assuring to complete/update Items #24 (Accomplishments) and #25 (Projections) under Table 2 for all major hazardous waste streams generated on site.
Violation Division: Madera County Environmental Health
Violation Program: HWLQG
Violation Source: CERS

Site ID: 392295
Site Name: Evapco West
Violation Date: 05-09-2017
Citation: HSC 6.5 25244.19 - California Health and Safety Code, Chapter 6.5, Section(s) 25244.19
Violation Description: Failure of a generator to conduct, when required, a source reduction evaluation review and plan every four years, and/or failure of the review and plan to contain all required information.
Violation Notes: Returned to compliance on 06/19/2017. The source reduction evaluation review and plan (the Plan), completed on March 4, 2014, evaluated hazardous waste generated in 2013. SB14 documents shall be conducted for the 2014 reporting year and report completed by September 1, 2015 and every four years thereafter. Review and revise the Plan and for 2014 and include all required elements as specified in 22 CCR - 67100.4 and - 67100.5. By June 18, 2017 submit a revised Plan to this Division.
Violation Division: Madera County Environmental Health
Violation Program: HW
Violation Source: CERS

Site ID: 392295
Site Name: Evapco West
Violation Date: 01-21-2014
Citation: 22 CCR 12 66262.34(b)(1) - California Code of Regulations, Title 22, Chapter 12, Section(s) 66262.34(b)(1)
Violation Description: Failure to dispose of hazardous waste after the first 100-kilogram threshold amount was accumulated within a 90 day period.
Violation Notes: Returned to compliance on 02/19/2014. Hazardous Waste Oil Waste tote should be managed within 90 days.
Violation Division: Madera County Environmental Health
Violation Program: HW
Violation Source: CERS

Site ID: 392295
Site Name: Evapco West
Violation Date: 08-05-2020
Citation: HSC 6.95 25508(a)(1) - California Health and Safety Code, Chapter 6.95, Section(s) 25508(a)(1)

EVAPCO WEST (Continued) **S121772890**

Violation Description: Failure to complete and electronically submit hazardous material inventory information for all reportable hazardous materials on site at or above reportable quantities.
Violation Notes: Returned to compliance on 12/04/2020. On CERS Inventory List, more than one reportable hazardous material was observed to be missing information, not limited to the following data fields: Type, Federal Hazard Categories, Hazardous Components (For Mixtures Only), EHS applicability, CAS No., Waste Codes, and Annual Waste Amount. Within 30 days assure to upload on CERS a properly completed Hazardous Materials Inventory List. ***Onsite inspection conducted on 08-05-2020. ***Present during onsite inspection: -Valerie Gonzalez (Evapco - H.R. Supervisor) -Miguel Nunez (Evapco) -Andrew Nario (Madera County E.H.D.) -Gabriela Mendez (Madera County E.H.D.)
Violation Division: Madera County Environmental Health
Violation Program: HMRRP
Violation Source: CERS

Site ID: 392295
Site Name: Evapco West
Violation Date: 08-05-2020
Citation: 22 CCR 12 66262.34(f) - California Code of Regulations, Title 22, Chapter 12, Section(s) 66262.34(f)
Violation Description: Failure to properly label hazardous waste accumulation containers with the following requirements: "Hazardous Waste", name and address of the generator, physical and chemical characteristics of the Hazardous Waste, and starting accumulation date.
Violation Notes: Returned to compliance on 09/11/2020. Observed in Yard area outside of Building AG s entrance #11, a blue metal container (approximately 41G x 23G x 21G in size) that was approximately one-fourth partially full with oily liquid and only labeled with the word G Water.G Per maintenance personnel, container is used to collect only filtered water that is being drained from a detachable aboveground oil-water separator system via a hose. Per oil-water separator manufacturer specifications, oil is retained within the oil-water separator system and the filtered water may be directly introduced into the sewer system. Evapco personnel use this container to retain and inspect filtered water prior to discharging it as non-hazardous waste thus may indicate why no hazardous waste label was observed. The container, while having a hinged lid attached, was not properly closed and secured. The lid needs to be fastened to the container in a manner as to not prevent liquid hazardous waste contents from escaping unless adding or [Truncated]
Violation Division: Madera County Environmental Health
Violation Program: HWLQG
Violation Source: CERS

Site ID: 392295
Site Name: Evapco West
Violation Date: 10-15-2015
Citation: 22 CCR 12 66262.42(a), (b), (d) - California Code of Regulations, Title 22, Chapter 12, Section(s) 66262.42(a), (b), (d)
Violation Description: Failure to determine the status of any hazardous waste if a signed copy of the manifest isnG t received within 35 days of the date the waste was accepted by the initial transporter and/or to submit an Exception Report to DTSC if a signed copy of the manifest isnG t received within 45 days of the date the waste was accepted by the initial transporter.

EVAPCO WEST (Continued) **S121772890**

Violation Notes:	Returned to compliance on 05/09/2017. Generator received Manifest # 002413432, with the signature of the owner or operator of the designated facility on Jan. 15, 2016. Shipment was sent for initial transport on Sept. 30, 2015. Designated facility copies should be received within 35 days of shipment. If not, generator shall contact the transporter and/or the designated facility to determine status. If a copy is not received within 45 days, an exception report shall be submitted to DTSC. The generator shall meet the timelines above for manifest shipments meeting these conditions. No further actions required for Manifest #002413432.
Violation Division:	Madera County Environmental Health
Violation Program:	HW
Violation Source:	CERS
Site ID:	392295
Site Name:	Evapco West
Violation Date:	05-09-2017
Citation:	HSC 6.95 25508(a)(1) - California Health and Safety Code, Chapter 6.95, Section(s) 25508(a)(1)
Violation Description:	Failure to establish and electronically submit an adequate training program in safety procedures in the event of a release or threatened release of a hazardous material.
Violation Notes:	Returned to compliance on 06/16/2017. Submit training plan in CERS. Remove the training documents from CERS
Violation Division:	Madera County Environmental Health
Violation Program:	HMRRP
Violation Source:	CERS
Site ID:	392295
Site Name:	Evapco West
Violation Date:	08-05-2020
Citation:	22 CCR 11 66261.7 - California Code of Regulations, Title 22, Chapter 11, Section(s) 66261.7
Violation Description:	Failure to manage empty containers greater than 5 gallons in capacity that previously held a hazardous material/waste in accordance with 22 CCR 11 66261.7 including but not limited to the following: (e)(2)By reclaiming its scrap value onsite or shipping the container or inner liner to a person who reclaims its scrap value; or (3) By reconditioning or remanufacturing the container or inner liner onsite for subsequent reuse, or shipping the container or inner liner to a person who reconditions or remanufactures the container or inner liner; or (4) By shipping the container or inner liner to a supplier or to another intermediate collection location for accumulation prior to managing the container or inner liner pursuant to subsections (e)(2) or (e)(3) of 22 CCR 11 66261.7; or (i) By shipping the container or inner liner back to the supplier for the purpose of being refilled. (f) A container or an inner liner removed from a container larger than five gallons in capacity which is managed pursuant to subsection (e) of 22 CCR 11 66261.7 shall be marked with the date it has been emptied and shall be managed within one year of being emptied.
Violation Notes:	Returned to compliance on 09/11/2020. Observed in Hazardous Waste Accumulation Site area approximately nine empty metal 55-gallon containers labeled with the words, G Oily WaterG missing the date when they were first emptied. Within 30 days, properly mark empty containers that previously held a hazardous waste with the date it has been first emptied and manage within one year of being emptied.

EVAPCO WEST (Continued) **S121772890**

Violation Division:	Madera County Environmental Health
Violation Program:	HWLQG
Violation Source:	CERS
Site ID:	392295
Site Name:	Evapco West
Violation Date:	01-21-2014
Citation:	22 CCR 12 66262.34(f) - California Code of Regulations, Title 22, Chapter 12, Section(s) 66262.34(f)
Violation Description:	Failure to properly label hazardous waste accumulation containers with the following requirements: "Hazardous Waste", name and address of the generator, physical and chemical characteristics of the Hazardous Waste, and starting accumulation date.
Violation Notes:	Returned to compliance on 02/19/2014. All used waste containers should be marked "Empty" when not in use and managed within 1 yr.
Violation Division:	Madera County Environmental Health
Violation Program:	HW
Violation Source:	CERS
Site ID:	392295
Site Name:	Evapco West
Violation Date:	05-09-2017
Citation:	22 CCR 31 67100.9 - California Code of Regulations, Title 22, Chapter 31, Section(s) 67100.9
Violation Description:	Failure of a large quantity generator to prepare a summary progress report every four years, using DTSCG s Form # 1262 (3/99) titled "Summary Progress Report".
Violation Notes:	Returned to compliance on 06/19/2017. Summary Progress Report (SPR) shall be completed for the reporting year 2014 and completed by September 1, 2015. See link below for 2015 SPR form and information for SB 14. By June 18, 2017, complete the SPR for the reporting year 2014 and submit a copy to this Division
Violation Division:	Madera County Environmental Health
Violation Program:	HW
Violation Source:	CERS
Site ID:	392295
Site Name:	Evapco West
Violation Date:	08-05-2020
Citation:	HSC 6.5 25244.21 - California Health and Safety Code, Chapter 6.5, Section(s) 25244.21
Violation Description:	Failure to adequately complete, and maintain for review, all requirements of the source reduction evaluation review and plan (SB-14).
Violation Notes:	Returned to compliance on 12/04/2020. Source Reduction Evaluation Review and Plan not available for review. Within 30 days, provide copy of completed certified Source Reduction Evaluation Review and Plan with sufficient detail to convey an understanding of the source reduction evaluation review and analysis performed, using narratives, photographs, illustrations, figures or data as necessary, which includes at a minimum, all of the following report format items listed under 22 CCR 67100.5.
Violation Division:	Madera County Environmental Health
Violation Program:	HWLQG
Violation Source:	CERS

EVAPCO WEST (Continued) **S121772890**

Evaluation:

Eval General Type:	Compliance Evaluation Inspection
Eval Date:	01-21-2014
Violations Found:	No
Eval Type:	Routine done by local agency
Eval Notes:	Not reported
Eval Division:	Madera County Environmental Health
Eval Program:	HMRRP
Eval Source:	CERS

Eval General Type:	Compliance Evaluation Inspection
Eval Date:	01-21-2014
Violations Found:	Yes
Eval Type:	Routine done by local agency
Eval Notes:	Not reported
Eval Division:	Madera County Environmental Health
Eval Program:	HW
Eval Source:	CERS

Eval General Type:	Compliance Evaluation Inspection
Eval Date:	05-09-2017
Violations Found:	Yes
Eval Type:	Routine done by local agency
Eval Notes:	Not reported
Eval Division:	Madera County Environmental Health
Eval Program:	HMRRP
Eval Source:	CERS

Eval General Type:	Compliance Evaluation Inspection
Eval Date:	05-09-2017
Violations Found:	Yes
Eval Type:	Routine done by local agency
Eval Notes:	Not reported
Eval Division:	Madera County Environmental Health
Eval Program:	HW
Eval Source:	CERS

Eval General Type:	Compliance Evaluation Inspection
Eval Date:	08-05-2020
Violations Found:	Yes
Eval Type:	Routine done by local agency
Eval Notes:	Not reported
Eval Division:	Madera County Environmental Health
Eval Program:	HMRRP
Eval Source:	CERS

Eval General Type:	Compliance Evaluation Inspection
Eval Date:	08-05-2020
Violations Found:	Yes
Eval Type:	Routine done by local agency
Eval Notes:	Not reported
Eval Division:	Madera County Environmental Health
Eval Program:	HWLQG
Eval Source:	CERS

Enforcement Action:

EVAPCO WEST (Continued) **S121772890**

Site ID:	392295
Site Name:	Evapco West
Site Address:	1900 W ALMOND AVE
Site City:	MADERA
Site Zip:	93637
Enf Action Date:	05-17-2017
Enf Action Type:	Notice of Violation (Unified Program)
Enf Action Description:	Notice of Violation Issued by the Inspector at the Time of Inspection
Enf Action Notes:	Not reported
Enf Action Division:	Madera County Environmental Health
Enf Action Program:	HMRRP
Enf Action Source:	CERS

Site ID:	392295
Site Name:	Evapco West
Site Address:	1900 W ALMOND AVE
Site City:	MADERA
Site Zip:	93637
Enf Action Date:	05-17-2017
Enf Action Type:	Notice of Violation (Unified Program)
Enf Action Description:	Notice of Violation Issued by the Inspector at the Time of Inspection
Enf Action Notes:	Not reported
Enf Action Division:	Madera County Environmental Health
Enf Action Program:	HW
Enf Action Source:	CERS

Site ID:	392295
Site Name:	Evapco West
Site Address:	1900 W ALMOND AVE
Site City:	MADERA
Site Zip:	93637
Enf Action Date:	08-05-2020
Enf Action Type:	Notice of Violation (Unified Program)
Enf Action Description:	Notice of Violation Issued by the Inspector at the Time of Inspection
Enf Action Notes:	Not reported
Enf Action Division:	Madera County Environmental Health
Enf Action Program:	HMRRP
Enf Action Source:	CERS

Site ID:	392295
Site Name:	Evapco West
Site Address:	1900 W ALMOND AVE
Site City:	MADERA
Site Zip:	93637
Enf Action Date:	08-05-2020
Enf Action Type:	Notice of Violation (Unified Program)
Enf Action Description:	Notice of Violation Issued by the Inspector at the Time of Inspection
Enf Action Notes:	Not reported
Enf Action Division:	Madera County Environmental Health
Enf Action Program:	HWLQG
Enf Action Source:	CERS

Coordinates:

Site ID:	392295
Facility Name:	Evapco West
Env Int Type Code:	HMBP
Program ID:	10403335

EVAPCO WEST (Continued) **S121772890**

Coord Name:	Not reported
Ref Point Type Desc:	Center of a facility or station.
Latitude:	36.944640
Longitude:	-120.085400

Affiliation:

Affiliation Type Desc:	Identification Signer
Entity Name:	Valerie Gonzalez
Entity Title:	Human Resource Supervisor
Affiliation Address:	Not reported
Affiliation City:	Not reported
Affiliation State:	Not reported
Affiliation Country:	Not reported
Affiliation Zip:	Not reported
Affiliation Phone:	Not reported

Affiliation Type Desc:	Document Preparer
Entity Name:	Valerie Gonzalez
Entity Title:	Not reported
Affiliation Address:	Not reported
Affiliation City:	Not reported
Affiliation State:	Not reported
Affiliation Country:	Not reported
Affiliation Zip:	Not reported
Affiliation Phone:	Not reported

Affiliation Type Desc:	Operator
Entity Name:	Evapco West
Entity Title:	Not reported
Affiliation Address:	Not reported
Affiliation City:	Not reported
Affiliation State:	Not reported
Affiliation Country:	Not reported
Affiliation Zip:	Not reported
Affiliation Phone:	(559) 673-2207

Affiliation Type Desc:	CUPA District
Entity Name:	Madera County Env Health
Entity Title:	Not reported
Affiliation Address:	200 W. 4th StreetSuite 3100
Affiliation City:	Madera
Affiliation State:	CA
Affiliation Country:	Not reported
Affiliation Zip:	93637
Affiliation Phone:	(559) 675-7823

Affiliation Type Desc:	Environmental Contact
Entity Name:	Valerie Gonzalez
Entity Title:	Not reported
Affiliation Address:	1900 W. Almond Ave.
Affiliation City:	Madera
Affiliation State:	CA
Affiliation Country:	Not reported
Affiliation Zip:	93637
Affiliation Phone:	Not reported

Affiliation Type Desc:	Facility Mailing Address

EVAPCO WEST (Continued) **S121772890**

Entity Name:	Mailing Address
Entity Title:	Not reported
Affiliation Address:	1900 W. Almond Ave.
Affiliation City:	Madera
Affiliation State:	CA
Affiliation Country:	Not reported
Affiliation Zip:	93637
Affiliation Phone:	Not reported
Affiliation Type Desc:	Parent Corporation
Entity Name:	Evapco West
Entity Title:	Not reported
Affiliation Address:	Not reported
Affiliation City:	Not reported
Affiliation State:	Not reported
Affiliation Country:	Not reported
Affiliation Zip:	Not reported
Affiliation Phone:	Not reported
Affiliation Type Desc:	Legal Owner
Entity Name:	Evapco Inc.
Entity Title:	Not reported
Affiliation Address:	5151 Allendale Ln.
Affiliation City:	TaneyTown
Affiliation State:	MD
Affiliation Country:	United States
Affiliation Zip:	21787
Affiliation Phone:	(410) 756-2600

---

29 **RIVULIS IRRIGATION** **RCRA NonGen / NLR** **1024864759**
South **1850 W ALMOND AVE** **CAL000433324**
1/8-1/4 **MADERA, CA 93637**
0.221 mi.
1167 ft.

Relative:
Lower

Actual:
259 ft.

RCRA NonGen / NLR:

Date Form Received by Agency:		2018-01-24 00:00:00.0
Handler Name:	RIVULIS IRRIGATION	
Handler Address:		1850 W ALMOND AVE
Handler City,State,Zip:		MADERA, CA 93637
EPA ID:		CAL000433324
Contact Name:		DAVID KENEL
Contact Address:		1850 W ALMOND AVE
Contact City,State,Zip:		MADERA, CA 93637
Contact Telephone:		559-662-6622
Contact Fax:		559-673-9200
Contact Email:		DKENEL@RIVULIS.COM
Contact Title:		Not reported
EPA Region:		09
Land Type:		Not reported
Federal Waste Generator Description:		Not a generator, verified
Non-Notifier:		Not reported
Biennial Report Cycle:		Not reported
Accessibility:		Not reported
Active Site Indicator:		Handler Activities
State District Owner:		Not reported
State District:		Not reported

RIVULIS IRRIGATION (Continued) **1024864759**

Mailing Address:	1850 W ALMOND AVE
Mailing City,State,Zip:	MADERA, CA 93637
Owner Name:	RIVULIS IRRIGATION LTD
Owner Type:	Other
Operator Name:	DAVID KENEL
Operator Type:	Other
Short-Term Generator Activity:	No
Importer Activity:	No
Mixed Waste Generator:	No
Transporter Activity:	No
Transfer Facility Activity:	No
Recycler Activity with Storage:	No
Small Quantity On-Site Burner Exemption:	No
Smelting Melting and Refining Furnace Exemption:	No
Underground Injection Control:	No
Off-Site Waste Receipt:	No
Universal Waste Indicator:	Yes
Universal Waste Destination Facility:	Yes
Federal Universal Waste:	No
Active Site Fed-Reg Treatment Storage and Disposal Facility:	Not reported
Active Site Converter Treatment storage and Disposal Facility:	Not reported
Active Site State-Reg Treatment Storage and Disposal Facility:	Not reported
Active Site State-Reg Handler:	---
Federal Facility Indicator:	Not reported
Hazardous Secondary Material Indicator:	N
Sub-Part K Indicator:	Not reported
Commercial TSD Indicator:	No
Treatment Storage and Disposal Type:	Not reported
2018 GPRA Permit Baseline:	Not on the Baseline
2018 GPRA Renewals Baseline:	Not on the Baseline
Permit Renewals Workload Universe:	Not reported
Permit Workload Universe:	Not reported
Permit Progress Universe:	Not reported
Post-Closure Workload Universe:	Not reported
Closure Workload Universe:	Not reported
202 GPRA Corrective Action Baseline:	No
Corrective Action Workload Universe:	No
Subject to Corrective Action Universe:	No
Non-TSDFs Where RCRA CA has Been Imposed Universe:	No
TSDFs Potentially Subject to CA Under 3004 (u)/(v) Universe:	No
TSDFs Only Subject to CA under Discretionary Auth Universe:	No
Corrective Action Priority Ranking:	No NCAPS ranking
Environmental Control Indicator:	No
Institutional Control Indicator:	No
Human Exposure Controls Indicator:	N/A
Groundwater Controls Indicator:	N/A
Operating TSDF Universe:	Not reported
Full Enforcement Universe:	Not reported
Significant Non-Complier Universe:	No
Unaddressed Significant Non-Complier Universe:	No
Addressed Significant Non-Complier Universe:	No
Significant Non-Complier With a Compliance Schedule Universe:	No
Financial Assurance Required:	Not reported
Handler Date of Last Change:	2018-09-07 19:37:21.0
Recognized Trader-Importer:	No
Recognized Trader-Exporter:	No
Importer of Spent Lead Acid Batteries:	No

RIVULIS IRRIGATION (Continued) **1024864759**

Exporter of Spent Lead Acid Batteries:	No
Recycler Activity Without Storage:	No
Manifest Broker:	No
Sub-Part P Indicator:	No

Handler - Owner Operator:

Owner/Operator Indicator:	Owner
Owner/Operator Name:	RIVULIS IRRIGATION LTD
Legal Status:	Other
Date Became Current:	Not reported
Date Ended Current:	Not reported
Owner/Operator Address:	GVAT 3657900
Owner/Operator City,State,Zip:	ISRAEL 00000
Owner/Operator Telephone:	858-578-1860
Owner/Operator Telephone Ext:	Not reported
Owner/Operator Fax:	Not reported
Owner/Operator Email:	Not reported

Owner/Operator Indicator:	Operator
Owner/Operator Name:	DAVID KENEL
Legal Status:	Other
Date Became Current:	Not reported
Date Ended Current:	Not reported
Owner/Operator Address:	1850 W ALMOND AVE
Owner/Operator City,State,Zip:	MADERA, CA 93637
Owner/Operator Telephone:	559-662-6622
Owner/Operator Telephone Ext:	Not reported
Owner/Operator Fax:	Not reported
Owner/Operator Email:	Not reported

Historic Generators:

Receive Date:	2018-01-24 00:00:00.0
Handler Name: RIVULIS IRRIGATION	
Federal Waste Generator Description:	Not a generator, verified
State District Owner:	Not reported
Large Quantity Handler of Universal Waste:	No
Recognized Trader Importer:	No
Recognized Trader Exporter:	No
Spent Lead Acid Battery Importer:	No
Spent Lead Acid Battery Exporter:	No
Current Record:	Yes
Non Storage Recycler Activity:	Not reported
Electronic Manifest Broker:	Not reported

List of NAICS Codes and Descriptions:

NAICS Code:	221310
NAICS Description:	WATER SUPPLY AND IRRIGATION SYSTEMS

Facility Has Received Notices of Violations:

Violations:	No Violations Found

Evaluation Action Summary:

Evaluations:	No Evaluations Found

G30 ESE 1/8-1/4 0.224 mi. 1185 ft. | **CENTRAL COATING COMPANY INC** | **RCRA NonGen / NLR** | **1024793180**
670 S PINE ST | **CAL000130087**
MADERA, CA 93637

Site 1 of 2 in cluster G

Relative: Higher

Actual: 262 ft.

RCRA NonGen / NLR:

Date Form Received by Agency:	1995-01-11 00:00:00.0
Handler Name:	CENTRAL COATING COMPANY INC
Handler Address:	670 S PINE ST
Handler City,State,Zip:	MADERA, CA 93637-5216
EPA ID:	CAL000130087
Contact Name:	JOSH PRICE
Contact Address:	670 S PINE ST
Contact City,State,Zip:	MADERA, CA 93637
Contact Telephone:	559-673-0074
Contact Fax:	559-673-8243
Contact Email:	JOSH@CENTRALCOATINGCOMPANY.COM
Contact Title:	Not reported
EPA Region:	09
Land Type:	Not reported
Federal Waste Generator Description:	Not a generator, verified
Non-Notifier:	Not reported
Biennial Report Cycle:	Not reported
Accessibility:	Not reported
Active Site Indicator:	Handler Activities
State District Owner:	Not reported
State District:	Not reported
Mailing Address:	670 S PINE ST
Mailing City,State,Zip:	MADERA, CA 93637-0000
Owner Name:	CENTRAL COATING COMPANY INC
Owner Type:	Other
Operator Name:	JOSH PRICE
Operator Type:	Other
Short-Term Generator Activity:	No
Importer Activity:	No
Mixed Waste Generator:	No
Transporter Activity:	No
Transfer Facility Activity:	No
Recycler Activity with Storage:	No
Small Quantity On-Site Burner Exemption:	No
Smelting Melting and Refining Furnace Exemption:	No
Underground Injection Control:	No
Off-Site Waste Receipt:	No
Universal Waste Indicator:	Yes
Universal Waste Destination Facility:	Yes
Federal Universal Waste:	No
Active Site Fed-Reg Treatment Storage and Disposal Facility:	Not reported
Active Site Converter Treatment storage and Disposal Facility:	Not reported
Active Site State-Reg Treatment Storage and Disposal Facility:	Not reported
Active Site State-Reg Handler:	---
Federal Facility Indicator:	Not reported
Hazardous Secondary Material Indicator:	N
Sub-Part K Indicator:	Not reported
Commercial TSD Indicator:	No
Treatment Storage and Disposal Type:	Not reported
2018 GPRA Permit Baseline:	Not on the Baseline
2018 GPRA Renewals Baseline:	Not on the Baseline
Permit Renewals Workload Universe:	Not reported

CENTRAL COATING COMPANY INC (Continued) **1024793180**

Permit Workload Universe:	Not reported
Permit Progress Universe:	Not reported
Post-Closure Workload Universe:	Not reported
Closure Workload Universe:	Not reported
202 GPRA Corrective Action Baseline:	No
Corrective Action Workload Universe:	No
Subject to Corrective Action Universe:	No
Non-TSDFs Where RCRA CA has Been Imposed Universe:	No
TSDFs Potentially Subject to CA Under 3004 (u)/(v) Universe:	No
TSDFs Only Subject to CA under Discretionary Auth Universe:	No
Corrective Action Priority Ranking:	No NCAPS ranking
Environmental Control Indicator:	No
Institutional Control Indicator:	No
Human Exposure Controls Indicator:	N/A
Groundwater Controls Indicator:	N/A
Operating TSDF Universe:	Not reported
Full Enforcement Universe:	Not reported
Significant Non-Complier Universe:	No
Unaddressed Significant Non-Complier Universe:	No
Addressed Significant Non-Complier Universe:	No
Significant Non-Complier With a Compliance Schedule Universe:	No
Financial Assurance Required:	Not reported
Handler Date of Last Change:	2018-09-05 15:42:59.0
Recognized Trader-Importer:	No
Recognized Trader-Exporter:	No
Importer of Spent Lead Acid Batteries:	No
Exporter of Spent Lead Acid Batteries:	No
Recycler Activity Without Storage:	No
Manifest Broker:	No
Sub-Part P Indicator:	No

Handler - Owner Operator:

Owner/Operator Indicator:	Owner
Owner/Operator Name:	CENTRAL COATING COMPANY INC
Legal Status:	Other
Date Became Current:	Not reported
Date Ended Current:	Not reported
Owner/Operator Address:	670 S PINE ST
Owner/Operator City,State,Zip:	MADERA, CA 93637-5216
Owner/Operator Telephone:	559-673-0074
Owner/Operator Telephone Ext:	Not reported
Owner/Operator Fax:	Not reported
Owner/Operator Email:	Not reported

Owner/Operator Indicator:	Operator
Owner/Operator Name:	JOSH PRICE
Legal Status:	Other
Date Became Current:	Not reported
Date Ended Current:	Not reported
Owner/Operator Address:	670 S PINE ST
Owner/Operator City,State,Zip:	MADERA, CA 93637
Owner/Operator Telephone:	559-673-0074
Owner/Operator Telephone Ext:	Not reported
Owner/Operator Fax:	Not reported
Owner/Operator Email:	Not reported

CENTRAL COATING COMPANY INC (Continued) **1024793180**

Historic Generators:

Receive Date:	1995-01-11 00:00:00.0
Handler Name:	CENTRAL COATING COMPANY INC
Federal Waste Generator Description:	Not a generator, verified
State District Owner:	Not reported
Large Quantity Handler of Universal Waste:	No
Recognized Trader Importer:	No
Recognized Trader Exporter:	No
Spent Lead Acid Battery Importer:	No
Spent Lead Acid Battery Exporter:	No
Current Record:	Yes
Non Storage Recycler Activity:	Not reported
Electronic Manifest Broker:	Not reported

List of NAICS Codes and Descriptions:

NAICS Code:	23561
NAICS Description:	ROOFING, SIDING, AND SHEET METAL CONTRACTORS

Facility Has Received Notices of Violations:

Violations:	No Violations Found

Evaluation Action Summary:

Evaluations:	No Evaluations Found

G31 **CENTRAL COATING COMPANY INC** **CERS HAZ WASTE** **S113073815**
ESE **670 S PINE ST** **CUPA Listings** **N/A**
1/8-1/4 **MADERA, CA 93637** **HAZNET**
0.224 mi. **CERS**
1185 ft. **Site 2 of 2 in cluster G** **HWTS**

Relative: Higher

Actual: 262 ft.

CERS HAZ WASTE:

Name:	CENTRAL COATING COMPANY INC
Address:	670 S PINE ST
City,State,Zip:	MADERA, CA 93637
Site ID:	104129
CERS ID:	10425802
CERS Description:	Hazardous Waste Generator

CUPA MADERA:

Name:	CENTRAL COATING COMPANY INC
Address:	670 S PINE ST
City,State,Zip:	MADERA, CA
Contact Name:	NOLAN, CAROLYN E
Region:	MADERA
Facility ID:	FA0100899
Contact Phone:	5596730074

Detail:

Program Element Code:	2164
Decode for Current Status:	Not reported
Facility Id:	FA0100899
Common Name:	ACETYLENE
Current Status:	01
Program/Elements:	Haz Mat Inventory

CENTRAL COATING COMPANY INC (Continued) **S113073815**

Program Element Code: 2113
Decode for Current Status: Not reported
Facility Id: FA0100899
Common Name: Argon Gas
Current Status: 01
Program/Elements: Hazardous Material Handler - Range 3

Program Element Code: 2113
Decode for Current Status: Not reported
Facility Id: FA0100899
Common Name: Oxygen
Current Status: 01
Program/Elements: Hazardous Material Handler - Range 3

Program Element Code: 2164
Decode for Current Status: Not reported
Facility Id: FA0100899
Common Name: PAINT - WATER BASED
Current Status: 01
Program/Elements: Haz Mat Inventory

Program Element Code: 2164
Decode for Current Status: Not reported
Facility Id: FA0100899
Common Name: SOLVENT / OIL BASE PAINT
Current Status: 01
Program/Elements: Haz Mat Inventory

Program Element Code: 2164
Decode for Current Status: Not reported
Facility Id: FA0100899
Common Name: URETHANE FOAM ISOCYANATE COMPONENT
Current Status: 01
Program/Elements: Haz Mat Inventory

Program Element Code: 2164
Decode for Current Status: Not reported
Facility Id: FA0100899
Common Name: URETHANE ISOCYONATE
Current Status: 01
Program/Elements: Haz Mat Inventory

Program Element Code: 2164
Decode for Current Status: Not reported
Facility Id: FA0100899
Common Name: URETHANE RESIN
Current Status: 01
Program/Elements: Haz Mat Inventory

Program Element Code: 2164
Decode for Current Status: Not reported
Facility Id: FA0100899
Common Name: USED OIL
Current Status: 01
Program/Elements: Haz Mat Inventory

Program Element Code: 2164

CENTRAL COATING COMPANY INC (Continued) **S113073815**

Decode for Current Status:	Not reported
Facility Id:	FA0100899
Common Name:	VM&P NAPTHA
Current Status:	01
Program/Elements:	Haz Mat Inventory
Program Element Code:	2164
Decode for Current Status:	Not reported
Facility Id:	FA0100899
Common Name:	WASTE PAINT RELATED MATERIAL
Current Status:	01
Program/Elements:	Haz Mat Inventory

HAZNET:

Name:	CENTRAL COATING COMPANY INC
Address:	670 S PINE ST
Address 2:	Not reported
City,State,Zip:	MADERA, CA 936375216
Contact:	DERICK BEASLEY
Telephone:	5596730074
Mailing Name:	Not reported
Mailing Address:	670 S PINE ST
Year:	2019
Gepaid:	CAL000130087
TSD EPA ID:	CAD059494310
CA Waste Code:	213 - Hydrocarbon solvents (benzene, hexane, Stoddard, Etc.)
Disposal Method:	H141 - Storage, Bulking, And/Or Transfer Off Site--No Treatment/Reovery (H010-H129) Or (H131-H135)
Tons:	0.10000
Year:	2019
Gepaid:	CAL000130087
TSD EPA ID:	CAD982446882
CA Waste Code:	221 - Waste oil and mixed oil
Disposal Method:	H141 - Storage, Bulking, And/Or Transfer Off Site--No Treatment/Reovery (H010-H129) Or (H131-H135)
Tons:	0.00000
Year:	2019
Gepaid:	CAL000130087
TSD EPA ID:	CAD059494310
CA Waste Code:	343 - Unspecified organic liquid mixture
Disposal Method:	H141 - Storage, Bulking, And/Or Transfer Off Site--No Treatment/Reovery (H010-H129) Or (H131-H135)
Tons:	0.10000
Year:	2018
Gepaid:	CAL000130087
TSD EPA ID:	CAD982446882
CA Waste Code:	221 - Waste oil and mixed oil
Disposal Method:	H141 - Storage, Bulking, And/Or Transfer Off Site--No Treatment/Reovery (H010-H129) Or (H131-H135)
Tons:	0.00000
Year:	2018

CENTRAL COATING COMPANY INC (Continued) **S113073815**

Gepaid:	CAL000130087
TSD EPA ID:	NED981723513
CA Waste Code:	343 - Unspecified organic liquid mixture
Disposal Method:	H040 - Incineration--Thermal Destruction Other Than Use As A Fuel
Tons:	0.30000
Year:	2018
Gepaid:	CAL000130087
TSD EPA ID:	CAD980675276
CA Waste Code:	343 - Unspecified organic liquid mixture
Disposal Method:	H132 - Landfill Or Surface Impoundment That Will Be Closed As Landfill(To Include On-Site Treatment And/Or Stabilization)
Tons:	1.05000
Year:	2000
Gepaid:	CAL000130087
TSD EPA ID:	AZD980892731
CA Waste Code:	331 - Off-specification, aged or surplus organics
Disposal Method:	-
Tons:	0.7425
Year:	2000
Gepaid:	CAL000130087
TSD EPA ID:	AZD980892731
CA Waste Code:	343 - Unspecified organic liquid mixture
Disposal Method:	-
Tons:	0.374
Year:	2000
Gepaid:	CAL000130087
TSD EPA ID:	AZD980892731
CA Waste Code:	741 - Liquids with halogenated organic compounds >= 1,000 Mg./L
Disposal Method:	-
Tons:	0.4587
Year:	1999
Gepaid:	CAL000130087
TSD EPA ID:	CAD009452657
CA Waste Code:	214 - Unspecified solvent mixture
Disposal Method:	R01 - Recycler
Tons:	0.792

Click this hyperlink while viewing on your computer to access
13 additional CA HAZNET: record(s) in the EDR Site Report.

Additional Info:

Year:	1998
Gen EPA ID:	CAL000130087
Shipment Date:	19980917
Creation Date:	11/2/1998 0:00:00
Receipt Date:	19980917
Manifest ID:	98569112
Trans EPA ID:	CAD009452657
Trans Name:	Not reported
Trans 2 EPA ID:	Not reported

CENTRAL COATING COMPANY INC (Continued) **S113073815**

Trans 2 Name:	Not reported
TSDF EPA ID:	CAD009452657
Trans Name:	Not reported
TSDF Alt EPA ID:	Not reported
TSDF Alt Name:	Not reported
Waste Code Description:	214 - Unspecified solvent mixture
RCRA Code:	D001
Meth Code:	R01 - Recycler
Quantity Tons:	0.594
Waste Quantity:	165
Quantity Unit:	G
Additional Code 1:	Not reported
Additional Code 2:	Not reported
Additional Code 3:	Not reported
Additional Code 4:	Not reported
Additional Code 5:	Not reported
Shipment Date:	19980917
Creation Date:	11/2/1998 0:00:00
Receipt Date:	19980917
Manifest ID:	98569112
Trans EPA ID:	CAD009452657
Trans Name:	Not reported
Trans 2 EPA ID:	Not reported
Trans 2 Name:	Not reported
TSDF EPA ID:	CAD009452657
Trans Name:	Not reported
TSDF Alt EPA ID:	Not reported
TSDF Alt Name:	Not reported
Waste Code Description:	214 - Unspecified solvent mixture
RCRA Code:	D001
Meth Code:	T03 - Treatment, Incineration
Quantity Tons:	1.6856
Waste Quantity:	2
Quantity Unit:	Y
Additional Code 1:	Not reported
Additional Code 2:	Not reported
Additional Code 3:	Not reported
Additional Code 4:	Not reported
Additional Code 5:	Not reported
Shipment Date:	19980417
Creation Date:	6/16/1998 0:00:00
Receipt Date:	19980421
Manifest ID:	98349474
Trans EPA ID:	CAD009452657
Trans Name:	Not reported
Trans 2 EPA ID:	Not reported
Trans 2 Name:	Not reported
TSDF EPA ID:	CAD009452657
Trans Name:	Not reported
TSDF Alt EPA ID:	CAD009452657
TSDF Alt Name:	Not reported
Waste Code Description:	133 - Aqueous solution with 10% or more total organic residues
RCRA Code:	F005
Meth Code:	R01 - Recycler
Quantity Tons:	0.2293

CENTRAL COATING COMPANY INC (Continued) **S113073815**

Waste Quantity:	55
Quantity Unit:	G
Additional Code 1:	Not reported
Additional Code 2:	Not reported
Additional Code 3:	Not reported
Additional Code 4:	Not reported
Additional Code 5:	Not reported

Additional Info:

Year:	1999
Gen EPA ID:	CAL000130087
Shipment Date:	19990728
Creation Date:	9/21/1999 0:00:00
Receipt Date:	19990729
Manifest ID:	99433613
Trans EPA ID:	CAD009452657
Trans Name:	Not reported
Trans 2 EPA ID:	Not reported
Trans 2 Name:	Not reported
TSDF EPA ID:	CAD009452657
Trans Name:	Not reported
TSDF Alt EPA ID:	CAD009452657
TSDF Alt Name:	Not reported
Waste Code Description:	214 - Unspecified solvent mixture
RCRA Code:	D001
Meth Code:	R01 - Recycler
Quantity Tons:	0.792
Waste Quantity:	220
Quantity Unit:	G
Additional Code 1:	Not reported
Additional Code 2:	Not reported
Additional Code 3:	Not reported
Additional Code 4:	Not reported
Additional Code 5:	Not reported

Additional Info:

Year:	1996
Gen EPA ID:	CAL000130087
Shipment Date:	19960711
Creation Date:	9/12/1997 0:00:00
Receipt Date:	19960712
Manifest ID:	95789772
Trans EPA ID:	CAD009452657
Trans Name:	Not reported
Trans 2 EPA ID:	Not reported
Trans 2 Name:	Not reported
TSDF EPA ID:	CAD009452657
Trans Name:	Not reported
TSDF Alt EPA ID:	Not reported
TSDF Alt Name:	Not reported
Waste Code Description:	272 - Polymeric resin waste
RCRA Code:	Not reported
Meth Code:	T03 - Treatment, Incineration
Quantity Tons:	0.5

CENTRAL COATING COMPANY INC (Continued) **S113073815**

Waste Quantity:	1000
Quantity Unit:	P
Additional Code 1:	Not reported
Additional Code 2:	Not reported
Additional Code 3:	Not reported
Additional Code 4:	Not reported
Additional Code 5:	Not reported
Shipment Date:	19960711
Creation Date:	9/12/1997 0:00:00
Receipt Date:	19960712
Manifest ID:	95789772
Trans EPA ID:	CAD009452657
Trans Name:	Not reported
Trans 2 EPA ID:	Not reported
Trans 2 Name:	Not reported
TSDF EPA ID:	CAD009452657
Trans Name:	Not reported
TSDF Alt EPA ID:	Not reported
TSDF Alt Name:	Not reported
Waste Code Description:	343 - Unspecified organic liquid mixture
RCRA Code:	D001
Meth Code:	R01 - Recycler
Quantity Tons:	0.187
Waste Quantity:	55
Quantity Unit:	G
Additional Code 1:	Not reported
Additional Code 2:	Not reported
Additional Code 3:	Not reported
Additional Code 4:	Not reported
Additional Code 5:	Not reported
Shipment Date:	19960711
Creation Date:	9/12/1997 0:00:00
Receipt Date:	19960712
Manifest ID:	95789772
Trans EPA ID:	CAD009452657
Trans Name:	Not reported
Trans 2 EPA ID:	Not reported
Trans 2 Name:	Not reported
TSDF EPA ID:	CAD009452657
Trans Name:	Not reported
TSDF Alt EPA ID:	Not reported
TSDF Alt Name:	Not reported
Waste Code Description:	352 - Other organic solids
RCRA Code:	Not reported
Meth Code:	D80 - Disposal, Land Fill
Quantity Tons:	0.075
Waste Quantity:	150
Quantity Unit:	P
Additional Code 1:	Not reported
Additional Code 2:	Not reported
Additional Code 3:	Not reported
Additional Code 4:	Not reported
Additional Code 5:	Not reported
Shipment Date:	19960711

CENTRAL COATING COMPANY INC (Continued) **S113073815**

Creation Date:	9/12/1997 0:00:00
Receipt Date:	19960712
Manifest ID:	95789772
Trans EPA ID:	CAD009452657
Trans Name:	Not reported
Trans 2 EPA ID:	Not reported
Trans 2 Name:	Not reported
TSDF EPA ID:	CAD009452657
Trans Name:	Not reported
TSDF Alt EPA ID:	Not reported
TSDF Alt Name:	Not reported
Waste Code Description:	133 - Aqueous solution with 10% or more total organic residues
RCRA Code:	F005
Meth Code:	R01 - Recycler
Quantity Tons:	0.2293
Waste Quantity:	55
Quantity Unit:	G
Additional Code 1:	Not reported
Additional Code 2:	Not reported
Additional Code 3:	Not reported
Additional Code 4:	Not reported
Additional Code 5:	Not reported

Shipment Date:	19960215
Creation Date:	10/4/1996 0:00:00
Receipt Date:	19960216
Manifest ID:	96053944
Trans EPA ID:	CAD009452657
Trans Name:	Not reported
Trans 2 EPA ID:	Not reported
Trans 2 Name:	Not reported
TSDF EPA ID:	CAD009452657
Trans Name:	Not reported
TSDF Alt EPA ID:	CAD009452657
TSDF Alt Name:	Not reported
Waste Code Description:	272 - Polymeric resin waste
RCRA Code:	Not reported
Meth Code:	R01 - Recycler
Quantity Tons:	0.225
Waste Quantity:	450
Quantity Unit:	P
Additional Code 1:	Not reported
Additional Code 2:	Not reported
Additional Code 3:	Not reported
Additional Code 4:	Not reported
Additional Code 5:	Not reported

Shipment Date:	19960215
Creation Date:	10/4/1996 0:00:00
Receipt Date:	19960216
Manifest ID:	96053944
Trans EPA ID:	CAD009452657
Trans Name:	Not reported
Trans 2 EPA ID:	Not reported
Trans 2 Name:	Not reported
TSDF EPA ID:	CAD009452657
Trans Name:	Not reported

CENTRAL COATING COMPANY INC (Continued) **S113073815**

TSDF Alt EPA ID:	CAD009452657
TSDF Alt Name:	Not reported
Waste Code Description:	343 - Unspecified organic liquid mixture
RCRA Code:	D001
Meth Code:	R01 - Recycler
Quantity Tons:	0.187
Waste Quantity:	55
Quantity Unit:	G
Additional Code 1:	Not reported
Additional Code 2:	Not reported
Additional Code 3:	Not reported
Additional Code 4:	Not reported
Additional Code 5:	Not reported
Shipment Date:	19960215
Creation Date:	10/4/1996 0:00:00
Receipt Date:	19960216
Manifest ID:	96053944
Trans EPA ID:	CAD009452657
Trans Name:	Not reported
Trans 2 EPA ID:	Not reported
Trans 2 Name:	Not reported
TSDF EPA ID:	CAD009452657
Trans Name:	Not reported
TSDF Alt EPA ID:	CAD009452657
TSDF Alt Name:	Not reported
Waste Code Description:	214 - Unspecified solvent mixture
RCRA Code:	D001
Meth Code:	R01 - Recycler
Quantity Tons:	0.25
Waste Quantity:	500
Quantity Unit:	P
Additional Code 1:	Not reported
Additional Code 2:	Not reported
Additional Code 3:	Not reported
Additional Code 4:	Not reported
Additional Code 5:	Not reported

Additional Info:

Year:	2000
Gen EPA ID:	CAL000130087
Shipment Date:	20001026
Creation Date:	12/13/2000 0:00:00
Receipt Date:	Not reported
Manifest ID:	99708394
Trans EPA ID:	CAD980585293
Trans Name:	Not reported
Trans 2 EPA ID:	Not reported
Trans 2 Name:	Not reported
TSDF EPA ID:	AZD980892731
Trans Name:	Not reported
TSDF Alt EPA ID:	Not reported
TSDF Alt Name:	Not reported
Waste Code Description:	331 - Off-specification, aged, or surplus organics
RCRA Code:	Not reported
Meth Code:	- Not reported

CENTRAL COATING COMPANY INC (Continued) **S113073815**

Quantity Tons:	0.7425
Waste Quantity:	225
Quantity Unit:	G
Additional Code 1:	Not reported
Additional Code 2:	Not reported
Additional Code 3:	Not reported
Additional Code 4:	Not reported
Additional Code 5:	Not reported
Shipment Date:	20001026
Creation Date:	12/13/2000 0:00:00
Receipt Date:	Not reported
Manifest ID:	99708394
Trans EPA ID:	CAD980585293
Trans Name:	Not reported
Trans 2 EPA ID:	Not reported
Trans 2 Name:	Not reported
TSDF EPA ID:	AZD980892731
Trans Name:	Not reported
TSDF Alt EPA ID:	Not reported
TSDF Alt Name:	Not reported
Waste Code Description:	343 - Unspecified organic liquid mixture
RCRA Code:	Not reported
Meth Code:	- Not reported
Quantity Tons:	0.374
Waste Quantity:	110
Quantity Unit:	G
Additional Code 1:	Not reported
Additional Code 2:	Not reported
Additional Code 3:	Not reported
Additional Code 4:	Not reported
Additional Code 5:	Not reported
Shipment Date:	20001026
Creation Date:	12/13/2000 0:00:00
Receipt Date:	Not reported
Manifest ID:	99708394
Trans EPA ID:	CAD980585293
Trans Name:	Not reported
Trans 2 EPA ID:	Not reported
Trans 2 Name:	Not reported
TSDF EPA ID:	AZD980892731
Trans Name:	Not reported
TSDF Alt EPA ID:	Not reported
TSDF Alt Name:	Not reported
Waste Code Description:	741 - Liquids with halogenated organic compounds > 1000 mg/l
RCRA Code:	Not reported
Meth Code:	- Not reported
Quantity Tons:	0.4587
Waste Quantity:	110
Quantity Unit:	G
Additional Code 1:	Not reported
Additional Code 2:	Not reported
Additional Code 3:	Not reported
Additional Code 4:	Not reported
Additional Code 5:	Not reported

CENTRAL COATING COMPANY INC (Continued) **S113073815**

Additional Info:

Year:	1997
Gen EPA ID:	CAL000130087
Shipment Date:	19971126
Creation Date:	7/23/1998 0:00:00
Receipt Date:	19971126
Manifest ID:	97200928
Trans EPA ID:	CAD009452657
Trans Name:	Not reported
Trans 2 EPA ID:	Not reported
Trans 2 Name:	Not reported
TSDF EPA ID:	CAD009452657
Trans Name:	Not reported
TSDF Alt EPA ID:	CAD009452657
TSDF Alt Name:	Not reported
Waste Code Description:	214 - Unspecified solvent mixture
RCRA Code:	D001
Meth Code:	R01 - Recycler
Quantity Tons:	0.396
Waste Quantity:	110
Quantity Unit:	G
Additional Code 1:	Not reported
Additional Code 2:	Not reported
Additional Code 3:	Not reported
Additional Code 4:	Not reported
Additional Code 5:	Not reported
Shipment Date:	19971126
Creation Date:	7/23/1998 0:00:00
Receipt Date:	19971126
Manifest ID:	97200928
Trans EPA ID:	CAD009452657
Trans Name:	Not reported
Trans 2 EPA ID:	Not reported
Trans 2 Name:	Not reported
TSDF EPA ID:	CAD009452657
Trans Name:	Not reported
TSDF Alt EPA ID:	CAD009452657
TSDF Alt Name:	Not reported
Waste Code Description:	133 - Aqueous solution with 10% or more total organic residues
RCRA Code:	F005
Meth Code:	R01 - Recycler
Quantity Tons:	0.2293
Waste Quantity:	55
Quantity Unit:	G
Additional Code 1:	Not reported
Additional Code 2:	Not reported
Additional Code 3:	Not reported
Additional Code 4:	Not reported
Additional Code 5:	Not reported
Shipment Date:	19971126
Creation Date:	7/23/1998 0:00:00
Receipt Date:	19971126
Manifest ID:	97200928
Trans EPA ID:	CAD009452657

CENTRAL COATING COMPANY INC (Continued) **S113073815**

Trans Name:	Not reported
Trans 2 EPA ID:	Not reported
Trans 2 Name:	Not reported
TSDF EPA ID:	CAD009452657
Trans Name:	Not reported
TSDF Alt EPA ID:	CAD009452657
TSDF Alt Name:	Not reported
Waste Code Description:	741 - Liquids with halogenated organic compounds > 1000 mg/l
RCRA Code:	Not reported
Meth Code:	R01 - Recycler
Quantity Tons:	0.2293
Waste Quantity:	55
Quantity Unit:	G
Additional Code 1:	Not reported
Additional Code 2:	Not reported
Additional Code 3:	Not reported
Additional Code 4:	Not reported
Additional Code 5:	Not reported
Shipment Date:	19970116
Creation Date:	5/20/1997 0:00:00
Receipt Date:	19970117
Manifest ID:	96350131
Trans EPA ID:	CAD009452657
Trans Name:	Not reported
Trans 2 EPA ID:	Not reported
Trans 2 Name:	Not reported
TSDF EPA ID:	CAD009452657
Trans Name:	Not reported
TSDF Alt EPA ID:	Not reported
TSDF Alt Name:	Not reported
Waste Code Description:	214 - Unspecified solvent mixture
RCRA Code:	D001
Meth Code:	R01 - Recycler
Quantity Tons:	0.396
Waste Quantity:	110
Quantity Unit:	G
Additional Code 1:	Not reported
Additional Code 2:	Not reported
Additional Code 3:	Not reported
Additional Code 4:	Not reported
Additional Code 5:	Not reported
Shipment Date:	19970116
Creation Date:	5/20/1997 0:00:00
Receipt Date:	19970117
Manifest ID:	96350131
Trans EPA ID:	CAD009452657
Trans Name:	Not reported
Trans 2 EPA ID:	Not reported
Trans 2 Name:	Not reported
TSDF EPA ID:	CAD009452657
Trans Name:	Not reported
TSDF Alt EPA ID:	Not reported
TSDF Alt Name:	Not reported
Waste Code Description:	272 - Polymeric resin waste
RCRA Code:	Not reported

CENTRAL COATING COMPANY INC (Continued) **S113073815**

Meth Code:	T03 - Treatment, Incineration
Quantity Tons:	0.2293
Waste Quantity:	55
Quantity Unit:	G
Additional Code 1:	Not reported
Additional Code 2:	Not reported
Additional Code 3:	Not reported
Additional Code 4:	Not reported
Additional Code 5:	Not reported
Shipment Date:	19970116
Creation Date:	5/20/1997 0:00:00
Receipt Date:	19970117
Manifest ID:	96350131
Trans EPA ID:	CAD009452657
Trans Name:	Not reported
Trans 2 EPA ID:	Not reported
Trans 2 Name:	Not reported
TSDF EPA ID:	CAD009452657
Trans Name:	Not reported
TSDF Alt EPA ID:	Not reported
TSDF Alt Name:	Not reported
Waste Code Description:	133 - Aqueous solution with 10% or more total organic residues
RCRA Code:	F005
Meth Code:	R01 - Recycler
Quantity Tons:	0.2293
Waste Quantity:	55
Quantity Unit:	G
Additional Code 1:	Not reported
Additional Code 2:	Not reported
Additional Code 3:	Not reported
Additional Code 4:	Not reported
Additional Code 5:	Not reported

CERS:

Name:	CENTRAL COATING COMPANY INC
Address:	670 S PINE ST
City,State,Zip:	MADERA, CA 93637
Site ID:	104129
CERS ID:	10425802
CERS Description:	Chemical Storage Facilities

Violations:

Site ID:	104129
Site Name:	CENTRAL COATING COMPANY INC
Violation Date:	02-15-2019
Citation:	22 CCR 12 66262.34(f) - California Code of Regulations, Title 22, Chapter 12, Section(s) 66262.34(f)
Violation Description:	Failure to properly label hazardous waste accumulation containers and portable tanks with the following requirements: "Hazardous Waste", name and address of the generator, physical and chemical characteristics of the Hazardous Waste, and starting accumulation date.
Violation Notes:	Returned to compliance on 03/06/2019. H306 Observed the following improperly labeled containers: -Located outside west of "shop/storage building": --> 9 Expired isocyanate containers @55-gallons -->13 Expired resin containers @ 55-gallons -->12 Expired glass coating

CENTRAL COATING COMPANY INC (Continued) **S113073815**

	paint containers @ 55-gallons --> 2 Expired Silicone coating containers @ 55-gallons -->(6) 55-gallon containers containing paint residue rinsate -->(1) 55-gallon open container containing silicone @ 55-gallons -->(4) 55-gallon containers containing flush water additive. Properly label all hazardous waste containers. Per operator, Derick Beasley, facility has not exceeded 180-day accumulation time frame allowed to have hazardous waste containers picked up. Corrected on 03-06-2019.
Violation Division:	Madera County Environmental Health
Violation Program:	HW
Violation Source:	CERS
Site ID:	104129
Site Name:	CENTRAL COATING COMPANY INC
Violation Date:	02-15-2019
Citation:	HSC 6.95 25508(a)(1) - California Health and Safety Code, Chapter 6.95, Section(s) 25508(a)(1)
Violation Description:	Failure to complete and electronically submit a site map with all required content.
Violation Notes:	Returned to compliance on 09/05/2019. Site Map is missing the following: -key/legend for symbols marked on site map -emergency shutoffs (if applicable) -evacuation staging areas -hazardous materials handling & storage areas -emergency response equipment
Violation Division:	Madera County Environmental Health
Violation Program:	HMRRP
Violation Source:	CERS
Site ID:	104129
Site Name:	CENTRAL COATING COMPANY INC
Violation Date:	02-15-2019
Citation:	22 CCR 11 66261.7 - California Code of Regulations, Title 22, Chapter 11, Section(s) 66261.7
Violation Description:	Failure to manage empty containers greater than 5 gallons in capacity that previously held a hazardous material/waste in accordance with 22 CCR 11 66261.7 including but not limited to the following: (e)(2)By reclaiming its scrap value onsite or shipping the container or inner liner to a person who reclaims its scrap value; or (3) By reconditioning or re manufacturing the container or inner liner onsite for subsequent reuse, or shipping the container or inner liner to a person who reconditions or re-manufactures the container or inner liner; or (4) By shipping the container or inner liner to a supplier or to another intermediate collection location for accumulation prior to managing the container or inner liner pursuant to subsections (e)(2) or (e)(3) of 22 CCR 11 66261.7; or (i) By shipping the container or inner liner back to the supplier for the purpose of being refilled. (f) A container or an inner liner removed from a container larger than five gallons in capacity which is managed pursuant to subsection (e) of 22 CCR 11 66261.7 shall be marked with the date it has been emptied and shall be managed within one year of being emptied.
Violation Notes:	Returned to compliance on 03/06/2019. H014:Outside east of "shop/storage building" the following was observed: -(42) Empty 55-gallon containers and (1) 275-gallon tote that once contained various types of acrylic primer & acrylic paint. -55-gallon containers were observed in up-side down position. Properly provide label indicating the date when containers and totes were first emptied and manage properly within a year. Corrected on Site 03-06-2019.

CENTRAL COATING COMPANY INC (Continued) **S113073815**

Violation Division:	Madera County Environmental Health
Violation Program:	HW
Violation Source:	CERS
Site ID:	104129
Site Name:	CENTRAL COATING COMPANY INC
Violation Date:	09-18-2018
Citation:	HSC 6.95 25508(a)(1) - California Health and Safety Code, Chapter 6.95, Section(s) 25508(a)(1)
Violation Description:	Failure to annually review and electronically certify that the business plan is complete and accurate on or before the annual due date.
Violation Notes:	Returned to compliance on 10/02/2018. Accepted annual CERS submission past due date, submit a complete and accurate CERS submission.
Violation Division:	Madera County Environmental Health
Violation Program:	HMRRP
Violation Source:	CERS
Site ID:	104129
Site Name:	CENTRAL COATING COMPANY INC
Violation Date:	02-15-2019
Citation:	HSC 6.5 25250.22 - California Health and Safety Code, Chapter 6.5, Section(s) 25250.22
Violation Description:	Failure to properly manage used oil and/or fuel filters in accordance with the requirements.
Violation Notes:	Returned to compliance on 03/06/2019. Observed approximately five used oil filters that were not in proper containers within the spill containment area. Properly contain, label, and manage used oil filters. Facility indicated they were taken to used oil collection center since 02-15-2019. Corrected on site 03-06-2019.
Violation Division:	Madera County Environmental Health
Violation Program:	HW
Violation Source:	CERS
Site ID:	104129
Site Name:	CENTRAL COATING COMPANY INC
Violation Date:	01-28-2016
Citation:	HSC 6.95 25508.1(a)-(e) - California Health and Safety Code, Chapter 6.95, Section(s) 25508.1(a)-(e)
Violation Description:	Failure to electronically update business plan within 30 days of any one of the following events: A 100 percent or more increase in the quantity of a previously disclosed material. Any handling of a previously undisclosed hazardous materials at or above reportable quantities. A change of business address, business ownership, or business name.
Violation Notes:	Returned to compliance on 03/01/2016. Observed: G Urethane Resin =approx. 25 @ 55G G Paint G Water Based =approx. 32 @ 55G G Acrylic primer water based tote @ 275 G G Compressed Oxygen @249 CF G Dissolved Acetylene @ 316 CF G Compressed Gases N.O.S. (Argon/CO2) mixture @ 280CF G Urethane Foam Isocyanate component =approx. 25 @ 55G matching with Resin. G Naptha @ 55G G Used oil @55G G Silicone coating =approx. 4 @55G Make sure that in CERS you update inventory list, make sure to update the largest containers and G Max. DailyG (The maximum amount of hazardous material that is stored on site at any one time.)
Violation Division:	Madera County Environmental Health
Violation Program:	HMRRP
Violation Source:	CERS

CENTRAL COATING COMPANY INC (Continued) **S113073815**

Site ID:	104129
Site Name:	CENTRAL COATING COMPANY INC
Violation Date:	01-28-2016
Citation:	22 CCR 16 66266.130 - California Code of Regulations, Title 22, Chapter 16, Section(s) 66266.130
Violation Description:	Failure to properly handle, manage, label, and recycle used oil and fuel filters.
Violation Notes:	Returned to compliance on 02/24/2016. Accumulation Time Limits for a conditionally exempt small quantity generator are 90 days from date 100 kg limit is reached and 180 days with required contingency plan $66262.34 (b) (1)
Violation Division:	Madera County Environmental Health
Violation Program:	HW
Violation Source:	CERS

Site ID:	104129
Site Name:	CENTRAL COATING COMPANY INC
Violation Date:	02-15-2019
Citation:	HSC 6.95 25508.1(a)-(f) - California Health and Safety Code, Chapter 6.95, Section(s) 25508.1(a)-(f)
Violation Description:	Failure to electronically update business plan within 30 days of any one of the following events: A 100 percent or more increase in the quantity of a previously disclosed material. Any handling of a previously undisclosed hazardous materials at or above reportable quantities. A change of business address, business ownership, or business name. A substantial change in the handler's operations that requires modification to any portion of the business plan.
Violation Notes:	Returned to compliance on 09/05/2019. HM06: Include approximately 2,500 pounds of Roof guard granules within spill containment area and approximately 25 pounds of approximately 50 packages of Part A/B Froth Pak 115 Shop Area on CERS Inventory List.
Violation Division:	Madera County Environmental Health
Violation Program:	HMRRP
Violation Source:	CERS

Site ID:	104129
Site Name:	CENTRAL COATING COMPANY INC
Violation Date:	01-28-2016
Citation:	HSC 6.95 25508.2 - California Health and Safety Code, Chapter 6.95, Section(s) 25508.2
Violation Description:	Failure to annually review and electronically certify that the business plan is complete, accurate, and up-to-date.
Violation Notes:	Returned to compliance on 03/01/2016. Make sure to update any changes on CERS. If no changes must still update annually.
Violation Division:	Madera County Environmental Health
Violation Program:	HMRRP
Violation Source:	CERS

Site ID:	104129
Site Name:	CENTRAL COATING COMPANY INC
Violation Date:	02-15-2019
Citation:	40 CFR 1 265.173 - U.S. Code of Federal Regulations, Title 40, Chapter 1, Section(s) 265.173
Violation Description:	Failure to meet the following container management requirements: (a) A container holding hazardous waste must always be closed during storage, except when it is necessary to add or remove waste. (b) A container holding hazardous waste must not be opened, handled, or

CENTRAL COATING COMPANY INC (Continued) **S113073815**

	stored in a manner which may rupture the container or cause it to leak.
Violation Notes:	Returned to compliance on 03/06/2019. Observed the following open containers without actively being used: -Located outside West of "shop/storage building" -->(1) 55-gallon cotniner that was open containing silicone @ 55-gallon -->(5) 5-gallon containers that were open containing various types of paint in solidified form. Assure all containers are closed except when actively adding or removing waste. Corrected on Site 03-06-2019.
Violation Division:	Madera County Environmental Health
Violation Program:	HW
Violation Source:	CERS
Site ID:	104129
Site Name:	CENTRAL COATING COMPANY INC
Violation Date:	02-15-2019
Citation:	40 CFR 1 265.31 - U.S. Code of Federal Regulations, Title 40, Chapter 1, Section(s) 265.31
Violation Description:	Failure to maintain and operate the facility to minimize the possibility of a fire, explosion, or any unplanned sudden or non-sudden release of hazardous waste or hazardous waste constituents to air, soil, or surface water which could threaten human health or the environment.
Violation Notes:	Returned to compliance on 09/18/2019. Observed approximately 5-pounds of spilled "Roofguard granules" (SDS#: J253-WA-G-022) outside west of "Shop/storage building" and within spill containment area, also West of "Shop/Storage Building" and within spill containment area, also west of "Shop/Storage Building." Per "Section VI - Accidental Release Measures" of SDS, in case of an accidental release facility must "dispose of in closed containers." Within 30 days provide pictures of clean aforementioned areas and assure to properly clean up per SDS.
Violation Division:	Madera County Environmental Health
Violation Program:	HW
Violation Source:	CERS
Site ID:	104129
Site Name:	CENTRAL COATING COMPANY INC
Violation Date:	06-23-2017
Citation:	HSC 6.95 25508(a)(1) - California Health and Safety Code, Chapter 6.95, Section(s) 25508(a)(1)
Violation Description:	Failure to annually review and electronically certify that the business plan is complete and accurate on or before the annual due date.
Violation Notes:	Returned to compliance on 07/12/2017.
Violation Division:	Madera County Environmental Health
Violation Program:	HMRRP
Violation Source:	CERS
Site ID:	104129
Site Name:	CENTRAL COATING COMPANY INC
Violation Date:	02-15-2019
Citation:	HSC 6.95 25505(a)(4) - California Health and Safety Code, Chapter 6.95, Section(s) 25505(a)(4)
Violation Description:	Failure to provide initial and annual training to all employees in safety procedures in the event of a release or threatened release of a hazardous material or failure to document and maintain training records for a minimum of three years.

CENTRAL COATING COMPANY INC (Continued) **S113073815**

Violation Notes:	Returned to compliance on 09/18/2019. Provide missing 2016 training records not reviewed on site within 30 days. ***On CERS assure to include all Federal Hazard Categories for all reported hazardous materials listed on the Hazardous Materials Inventory List, before 2019 CERS anniversary date in regards to the required annual CERS submittal. ***Inspector completed inspection on Wednesday, March 6th 2019. Inspector was on site only on 02-15-2019 and 03-06-2019. Inspection report left with Operator Derick Beasley on 03-06-2019.
Violation Division:	Madera County Environmental Health
Violation Program:	HMRRP
Violation Source:	CERS
Site ID:	104129
Site Name:	CENTRAL COATING COMPANY INC
Violation Date:	01-28-2016
Citation:	22 CCR 16 66266.130 - California Code of Regulations, Title 22, Chapter 16, Section(s) 66266.130
Violation Description:	Failure to properly handle, manage, label, and recycle used oil and fuel filters.
Violation Notes:	Returned to compliance on 02/24/2016. (HW24): Make sure not to dispose of oil filters in the trash, must have itG s own designated 55G drum tank container with the words G Drained Used Oil FiltersG and accumulation start date (HW30).
Violation Division:	Madera County Environmental Health
Violation Program:	HW
Violation Source:	CERS

Evaluation:

Eval General Type:	Compliance Evaluation Inspection
Eval Date:	01-28-2016
Violations Found:	Yes
Eval Type:	Routine done by local agency
Eval Notes:	Not reported
Eval Division:	Madera County Environmental Health
Eval Program:	HMRRP
Eval Source:	CERS
Eval General Type:	Compliance Evaluation Inspection
Eval Date:	01-28-2016
Violations Found:	Yes
Eval Type:	Routine done by local agency
Eval Notes:	Not reported
Eval Division:	Madera County Environmental Health
Eval Program:	HW
Eval Source:	CERS
Eval General Type:	Compliance Evaluation Inspection
Eval Date:	02-15-2019
Violations Found:	Yes
Eval Type:	Routine done by local agency
Eval Notes:	Inspection Report Entered 03-11-2019 GM Inspection Report has not been sent. -Gabriela Mendez 02-22-2019
Eval Division:	Madera County Environmental Health
Eval Program:	HMRRP
Eval Source:	CERS
Eval General Type:	Compliance Evaluation Inspection

CENTRAL COATING COMPANY INC (Continued) **S113073815**

Eval Date:	02-15-2019
Violations Found:	Yes
Eval Type:	Routine done by local agency
Eval Notes:	Inspection Report has not been sent. -Gabriela Mendez 02-22-2019
Eval Division:	Madera County Environmental Health
Eval Program:	HW
Eval Source:	CERS

Eval General Type:	Other/Unknown
Eval Date:	06-23-2017
Violations Found:	Yes
Eval Type:	Other, not routine, done by local agency
Eval Notes:	Not reported
Eval Division:	Madera County Environmental Health
Eval Program:	HMRRP
Eval Source:	CERS

Eval General Type:	Other/Unknown
Eval Date:	09-18-2018
Violations Found:	Yes
Eval Type:	Other, not routine, done by local agency
Eval Notes:	Not reported
Eval Division:	Madera County Environmental Health
Eval Program:	HMRRP
Eval Source:	CERS

Enforcement Action:

Site ID:	104129
Site Name:	CENTRAL COATING COMPANY INC
Site Address:	670 S PINE ST
Site City:	MADERA
Site Zip:	93637
Enf Action Date:	01-28-2016
Enf Action Type:	Notice of Violation (Unified Program)
Enf Action Description:	Notice of Violation Issued by the Inspector at the Time of Inspection
Enf Action Notes:	Not reported
Enf Action Division:	Madera County Environmental Health
Enf Action Program:	HMRRP
Enf Action Source:	CERS

Site ID:	104129
Site Name:	CENTRAL COATING COMPANY INC
Site Address:	670 S PINE ST
Site City:	MADERA
Site Zip:	93637
Enf Action Date:	01-28-2016
Enf Action Type:	Notice of Violation (Unified Program)
Enf Action Description:	Notice of Violation Issued by the Inspector at the Time of Inspection
Enf Action Notes:	Not reported
Enf Action Division:	Madera County Environmental Health
Enf Action Program:	HW
Enf Action Source:	CERS

Site ID:	104129
Site Name:	CENTRAL COATING COMPANY INC
Site Address:	670 S PINE ST
Site City:	MADERA

CENTRAL COATING COMPANY INC (Continued) **S113073815**

Site Zip:	93637
Enf Action Date:	02-15-2019
Enf Action Type:	Notice of Violation (Unified Program)
Enf Action Description:	Notice of Violation Issued by the Inspector at the Time of Inspection
Enf Action Notes:	Not reported
Enf Action Division:	Madera County Environmental Health
Enf Action Program:	HMRRP
Enf Action Source:	CERS

Site ID:	104129
Site Name:	CENTRAL COATING COMPANY INC
Site Address:	670 S PINE ST
Site City:	MADERA
Site Zip:	93637
Enf Action Date:	02-15-2019
Enf Action Type:	Notice of Violation (Unified Program)
Enf Action Description:	Notice of Violation Issued by the Inspector at the Time of Inspection
Enf Action Notes:	Not reported
Enf Action Division:	Madera County Environmental Health
Enf Action Program:	HW
Enf Action Source:	CERS

Site ID:	104129
Site Name:	CENTRAL COATING COMPANY INC
Site Address:	670 S PINE ST
Site City:	MADERA
Site Zip:	93637
Enf Action Date:	06-23-2017
Enf Action Type:	Notice of Violation (Unified Program)
Enf Action Description:	Notice of Violation Issued by the Inspector at the Time of Inspection
Enf Action Notes:	Not reported
Enf Action Division:	Madera County Environmental Health
Enf Action Program:	HMRRP
Enf Action Source:	CERS

Site ID:	104129
Site Name:	CENTRAL COATING COMPANY INC
Site Address:	670 S PINE ST
Site City:	MADERA
Site Zip:	93637
Enf Action Date:	09-18-2018
Enf Action Type:	Notice of Violation (Unified Program)
Enf Action Description:	Notice of Violation Issued by the Inspector at the Time of Inspection
Enf Action Notes:	Not reported
Enf Action Division:	Madera County Environmental Health
Enf Action Program:	HMRRP
Enf Action Source:	CERS

Coordinates:

Site ID:	104129
Facility Name:	CENTRAL COATING COMPANY INC
Env Int Type Code:	HWG
Program ID:	10425802
Coord Name:	Not reported
Ref Point Type Desc:	Center of a facility or station.
Latitude:	36.946660
Longitude:	-120.074780

CENTRAL COATING COMPANY INC (Continued) **S113073815**

Affiliation:

Affiliation Type Desc:	Environmental Contact
Entity Name:	DERICK BEASLEY
Entity Title:	Not reported
Affiliation Address:	670 S PINE ST
Affiliation City:	MADERA
Affiliation State:	CA
Affiliation Country:	Not reported
Affiliation Zip:	93637
Affiliation Phone:	Not reported

Affiliation Type Desc:	Legal Owner
Entity Name:	NOLAN, CAROLYN E
Entity Title:	Not reported
Affiliation Address:	670 S PINE
Affiliation City:	MADERA
Affiliation State:	CA
Affiliation Country:	United States
Affiliation Zip:	93637
Affiliation Phone:	(559) 673-0074

Affiliation Type Desc:	Identification Signer
Entity Name:	DERICK BEASLEY
Entity Title:	OPERATIONS MANAGER
Affiliation Address:	Not reported
Affiliation City:	Not reported
Affiliation State:	Not reported
Affiliation Country:	Not reported
Affiliation Zip:	Not reported
Affiliation Phone:	Not reported

Affiliation Type Desc:	Operator
Entity Name:	CAROLYN E. NOLAN
Entity Title:	Not reported
Affiliation Address:	Not reported
Affiliation City:	Not reported
Affiliation State:	Not reported
Affiliation Country:	Not reported
Affiliation Zip:	Not reported
Affiliation Phone:	(559) 673-0074

Affiliation Type Desc:	Document Preparer
Entity Name:	DERICK BEASLEY
Entity Title:	Not reported
Affiliation Address:	Not reported
Affiliation City:	Not reported
Affiliation State:	Not reported
Affiliation Country:	Not reported
Affiliation Zip:	Not reported
Affiliation Phone:	Not reported

Affiliation Type Desc:	Parent Corporation
Entity Name:	CENTRAL COATING COMPANY INC
Entity Title:	Not reported
Affiliation Address:	Not reported
Affiliation City:	Not reported
Affiliation State:	Not reported

CENTRAL COATING COMPANY INC (Continued) **S113073815**

Affiliation Country:	Not reported
Affiliation Zip:	Not reported
Affiliation Phone:	Not reported
Affiliation Type Desc:	CUPA District
Entity Name:	Madera County Env Health
Entity Title:	Not reported
Affiliation Address:	200 W. 4th StreetSuite 3100
Affiliation City:	Madera
Affiliation State:	CA
Affiliation Country:	Not reported
Affiliation Zip:	93637
Affiliation Phone:	(559) 675-7823
Affiliation Type Desc:	Facility Mailing Address
Entity Name:	Mailing Address
Entity Title:	Not reported
Affiliation Address:	670 S PINE ST
Affiliation City:	MADERA
Affiliation State:	CA
Affiliation Country:	Not reported
Affiliation Zip:	93637
Affiliation Phone:	Not reported

HWTS:

Name:	CENTRAL COATING COMPANY INC
Address:	670 S PINE ST
Address 2:	Not reported
City,State,Zip:	MADERA, CA 936375216
EPA ID:	CAL000130087
Inactive Date:	Not reported
Create Date:	01/11/1995
Last Act Date:	08/25/2020
Mailing Name:	Not reported
Mailing Address:	670 S PINE ST
Mailing Address 2:	Not reported
Mailing City,State,Zip:	MADERA, CA 936375216
Owner Name:	CENTRAL COATING COMPANY INC
Owner Address:	670 S PINE ST
Owner Address 2:	Not reported
Owner City,State,Zip:	MADERA, CA 936375216
Contact Name:	DERICK BEASLEY
Contact Address:	670 SOUTH PINE STREET
Contact Address 2:	Not reported
City,State,Zip:	MADERA, CA 93637

NAICS:

EPA ID:	CAL000130087
Create Date:	2004-10-20 10:23:57.043
NAICS Code:	23561
NAICS Description:	Roofing, Siding, and Sheet Metal Contractors
Issued EPA ID Date:	1995-01-11 00:00:00
Inactive Date:	Not reported
Facility Name:	CENTRAL COATING COMPANY INC
Facility Address:	670 S PINE ST
Facility Address 2:	Not reported

CENTRAL COATING COMPANY INC (Continued) **S113073815**

Facility City:	MADERA
Facility County:	Not reported
Facility State:	CA
Facility Zip:	936375216

H32
North
1/8-1/4
0.227 mi.
1196 ft.

MADERA POOL AND PATIO/MIKE SABURIT
1906 HOWARD RD
MADERA, CA 93637

SWEEPS UST **S101588430**
CA FID UST **N/A**
CUPA Listings

Site 1 of 4 in cluster H

Relative:
Higher

Actual:
260 ft.

SWEEPS UST:

Name:	MADERA POOL AND PATIO/MIKE SABURIT
Address:	1906 HOWARD RD
City:	MADERA
Status:	Active
Comp Number:	100132
Number:	9
Board Of Equalization:	Not reported
Referral Date:	06-30-92
Action Date:	07-22-92
Created Date:	02-29-88
Owner Tank Id:	Not reported
SWRCB Tank Id:	20-000-100132-001099
Tank Status:	A
Capacity:	520
Active Date:	Not reported
Tank Use:	M.V. FUEL
STG:	P
Content:	OTHER
Number Of Tanks:	1

CA FID UST:

Facility ID:	20000665
Regulated By:	UTNKA
Regulated ID:	Not reported
Cortese Code:	Not reported
SIC Code:	Not reported
Facility Phone:	2096739003
Mail To:	Not reported
Mailing Address:	1906 HOWARD RD
Mailing Address 2:	Not reported
Mailing City,St,Zip:	MADERA 93637
Contact:	Not reported
Contact Phone:	Not reported
DUNs Number:	Not reported
NPDES Number:	Not reported
EPA ID:	Not reported
Comments:	Not reported
Status:	Active

CUPA MADERA:

Name:	MADERA POOL AND PATIO
Address:	1906 HOWARD
City,State,Zip:	MADERA, CA
Contact Name:	SABURIT, MIKE & CAROL

MADERA POOL AND PATIO/MIKE SABURIT (Continued) **S101588430**

Region: MADERA
Facility ID: FA0100132
Contact Phone: 5596739003

Detail:
Program Element Code: 2165
Decode for Current Status: Not reported
Facility Id: FA0100132
Common Name: Supreme Unleaded Gasoline
Current Status: 01
Program/Elements: Haz Mat Inventory - Exempt

I33
SSW
1/8-1/4
0.227 mi.
1199 ft.

ARMCO INC. **HIST UST** **U001589058**
2100 W ALMOND AVE **N/A**
MADERA, CA 93637

Site 1 of 2 in cluster I

Relative:
Lower

Actual:
257 ft.

HIST UST:
Name: ARMCO INC.
Address: 2100 W ALMOND AVE
City,State,Zip: MADERA, CA 93637
File Number: Not reported
URL: Not reported
Region: STATE
Facility ID: 00000065976
Facility Type: Other
Other Type: MANUFACTURING
Contact Name: DOUGLAS R. BOWER
Telephone: 2096740958
Owner Name: ARMCO INC.
Owner Address: 1001 GROVE STREET
Owner City,St,Zip: MIDDLETOWN, OH 45042
Total Tanks: 0001

Tank Num: 001
Container Num: 1
Year Installed: 1977
Tank Capacity: 00004000
Tank Used for: WASTE
Type of Fuel: 4
Container Construction Thickness: /16 2
Leak Detection: None

I34
SSW
1/8-1/4
0.227 mi.
1199 ft.

CARRIS REELS OF CALIFORNIA INC **RCRA-SQG** **1004675701**
2100 W ALMOND AVE **FINDS** **CAR000076133**
MADERA, CA 93637 **ECHO**
HAZNET
CERS
HWTS

Site 2 of 2 in cluster I

Relative:
Lower

Actual:
257 ft.

RCRA-SQG:
Date Form Received by Agency: 2000-06-22 00:00:00.0
Handler Name: CARRIS REELS OF CALIFORNIA INC
Handler Address: 2100 W ALMOND AVE
Handler City,State,Zip: MADERA, CA 93637

CARRIS REELS OF CALIFORNIA INC (Continued) **1004675701**

EPA ID:	CAR000076133
Contact Name:	PERRY FICK
Contact Address:	2100 W ALMOND AVE
Contact City,State,Zip:	MADERA, CA 93637
Contact Telephone:	559-674-0804
Contact Fax:	Not reported
Contact Email:	Not reported
Contact Title:	Not reported
EPA Region:	09
Land Type:	Private
Federal Waste Generator Description:	Small Quantity Generator
Non-Notifier:	Not reported
Biennial Report Cycle:	Not reported
Accessibility:	Not reported
Active Site Indicator:	Handler Activities
State District Owner:	Not reported
State District:	Not reported
Mailing Address:	P O BOX 88
Mailing City,State,Zip:	MADERA, CA 93639
Owner Name:	WILLIAM CARRIS
Owner Type:	Private
Operator Name:	Not reported
Operator Type:	Not reported
Short-Term Generator Activity:	No
Importer Activity:	No
Mixed Waste Generator:	No
Transporter Activity:	No
Transfer Facility Activity:	No
Recycler Activity with Storage:	No
Small Quantity On-Site Burner Exemption:	No
Smelting Melting and Refining Furnace Exemption:	No
Underground Injection Control:	No
Off-Site Waste Receipt:	No
Universal Waste Indicator:	No
Universal Waste Destination Facility:	No
Federal Universal Waste:	No
Active Site Fed-Reg Treatment Storage and Disposal Facility:	Not reported
Active Site Converter Treatment storage and Disposal Facility:	Not reported
Active Site State-Reg Treatment Storage and Disposal Facility:	Not reported
Active Site State-Reg Handler:	---
Federal Facility Indicator:	Not reported
Hazardous Secondary Material Indicator:	N
Sub-Part K Indicator:	Not reported
Commercial TSD Indicator:	No
Treatment Storage and Disposal Type:	Not reported
2018 GPRA Permit Baseline:	Not on the Baseline
2018 GPRA Renewals Baseline:	Not on the Baseline
Permit Renewals Workload Universe:	Not reported
Permit Workload Universe:	Not reported
Permit Progress Universe:	Not reported
Post-Closure Workload Universe:	Not reported
Closure Workload Universe:	Not reported
202 GPRA Corrective Action Baseline:	No
Corrective Action Workload Universe:	No
Subject to Corrective Action Universe:	No
Non-TSDFs Where RCRA CA has Been Imposed Universe:	No
TSDFs Potentially Subject to CA Under 3004 (u)/(v) Universe:	No

CARRIS REELS OF CALIFORNIA INC (Continued) **1004675701**

TSDFs Only Subject to CA under Discretionary Auth Universe:	No
Corrective Action Priority Ranking:	No NCAPS ranking
Environmental Control Indicator:	No
Institutional Control Indicator:	No
Human Exposure Controls Indicator:	N/A
Groundwater Controls Indicator:	N/A
Operating TSDF Universe:	Not reported
Full Enforcement Universe:	Not reported
Significant Non-Complier Universe:	No
Unaddressed Significant Non-Complier Universe:	No
Addressed Significant Non-Complier Universe:	No
Significant Non-Complier With a Compliance Schedule Universe:	No
Financial Assurance Required:	Not reported
Handler Date of Last Change:	2002-10-07 16:36:45.0
Recognized Trader-Importer:	No
Recognized Trader-Exporter:	No
Importer of Spent Lead Acid Batteries:	No
Exporter of Spent Lead Acid Batteries:	No
Recycler Activity Without Storage:	No
Manifest Broker:	No
Sub-Part P Indicator:	No

Hazardous Waste Summary:

Waste Code: D001
Waste Description: IGNITABLE WASTE

Waste Code: D008
Waste Description: LEAD

Waste Code: D018
Waste Description: BENZENE

Waste Code: D035
Waste Description: METHYL ETHYL KETONE

Waste Code: D039
Waste Description: TETRACHLOROETHYLENE

Waste Code: D040
Waste Description: TRICHLORETHYLENE

Waste Code: F003
Waste Description: THE FOLLOWING SPENT NONHALOGENATED SOLVENTS: XYLENE, ACETONE, ETHYL ACETATE, ETHYL BENZENE, ETHYL ETHER, METHYL ISOBUTYL KETONE, N-BUTYL ALCOHOL, CYCLOHEXANONE, AND METHANOL; ALL SPENT SOLVENT MIXTURES/BLENDS CONTAINING, BEFORE USE, ONLY THE ABOVE SPENT NONHALOGENATED SOLVENTS; AND ALL SPENT SOLVENT MIXTURES/BLENDS CONTAINING, BEFORE USE, ONE OR MORE OF THE ABOVE NONHALOGENATED SOLVENTS, AND A TOTAL OF TEN PERCENT OR MORE (BY VOLUME) OF ONE OR MORE OF THOSE SOLVENTS LISTED IN F001, F002, F004, AND F005; AND STILL BOTTOMS FROM THE RECOVERY OF THESE SPENT SOLVENTS AND SPENT SOLVENT MIXTURES.

Waste Code: F005
Waste Description: THE FOLLOWING SPENT NONHALOGENATED SOLVENTS: TOLUENE, METHYL ETHYL KETONE, CARBON DISULFIDE, ISOBUTANOL, PYRIDINE, BENZENE,

CARRIS REELS OF CALIFORNIA INC (Continued) **1004675701**

2-ETHOXYETHANOL, AND 2-NITROPROPANE; ALL SPENT SOLVENT MIXTURES/BLENDS CONTAINING, BEFORE USE, A TOTAL OF TEN PERCENT OR MORE (BY VOLUME) OF ONE OR MORE OF THE ABOVE NONHALOGENATED SOLVENTS OR THOSE SOLVENTS LISTED IN F001, F002, OR F004; AND STILL BOTTOMS FROM THE RECOVERY OF THESE SPENT SOLVENTS AND SPENT SOLVENT MIXTURES.

Handler - Owner Operator:

Owner/Operator Indicator:	Owner
Owner/Operator Name:	WILLIAM CARRIS
Legal Status:	Private
Date Became Current:	Not reported
Date Ended Current:	Not reported
Owner/Operator Address:	P O BOX 696
Owner/Operator City,State,Zip:	RUTLAND, VT 05702
Owner/Operator Telephone:	802-773-9111
Owner/Operator Telephone Ext:	Not reported
Owner/Operator Fax:	Not reported
Owner/Operator Email:	Not reported

Historic Generators:

Receive Date:	2000-06-22 00:00:00.0
Handler Name:	CARRIS REELS OF CALIFORNIA INC
Federal Waste Generator Description:	Small Quantity Generator
State District Owner:	Not reported
Large Quantity Handler of Universal Waste:	No
Recognized Trader Importer:	No
Recognized Trader Exporter:	No
Spent Lead Acid Battery Importer:	No
Spent Lead Acid Battery Exporter:	No
Current Record:	Yes
Non Storage Recycler Activity:	Not reported
Electronic Manifest Broker:	Not reported

List of NAICS Codes and Descriptions:

NAICS Codes:	No NAICS Codes Found

Facility Has Received Notices of Violations:

Violations:	No Violations Found

Evaluation Action Summary:

Evaluations:	No Evaluations Found

FINDS:

Registry ID: 110009554455

Click Here:

Environmental Interest/Information System:

AIR EMISSIONS CLASSIFICATION UNKNOWN
California Hazardous Waste Tracking System - Datamart (HWTS-DATAMART) provides California with information on hazardous waste shipments for generators, transporters, and treatment, storage, and disposal facilities.
RCRAInfo is a national information system that supports the Resource

CARRIS REELS OF CALIFORNIA INC (Continued) **1004675701**

Conservation and Recovery Act (RCRA) program through the tracking of events and activities related to facilities that generate, transport, and treat, store, or dispose of hazardous waste. RCRAInfo allows RCRA program staff to track the notification, permit, compliance, and corrective action activities required under RCRA.
STATE MASTER

Click this hyperlink while viewing on your computer to access additional FINDS: detail in the EDR Site Report.

ECHO:

Envid:	1004675701
Registry ID:	110009554455
DFR URL:	http://echo.epa.gov/detailed-facility-report?fid=110009554455
Name:	CARRIS REELS OF CALIFORNIA INC
Address:	2100 W ALMOND AVE
City,State,Zip:	MADERA, CA 93637

HAZNET:

Name:	CARRIS REELS OF CALIFORNIA INC
Address:	2100 W ALMOND AVE
Address 2:	Not reported
City,State,Zip:	MADERA, CA 936370000
Contact:	Lincoln Markwith
Telephone:	5596740804
Mailing Name:	Not reported
Mailing Address:	PO BOX 88
Year:	2012
Gepaid:	CAR000076133
TSD EPA ID:	CAD028409019
CA Waste Code:	214 - Unspecified solvent mixture
Disposal Method:	H061 - Fuel Blending Prior To Energy Recovery At Another Site
Tons:	0.018
Year:	2009
Gepaid:	CAR000076133
TSD EPA ID:	CAT000613893
CA Waste Code:	212 - Oxygenated solvents (acetone, butanol, ethyl acetate, etc.)
Disposal Method:	H141 - Storage, Bulking, And/Or Transfer Off Site--No Treatment/Reovery (H010-H129) Or (H131-H135)
Tons:	0.018
Year:	2008
Gepaid:	CAR000076133
TSD EPA ID:	CAT000613893
CA Waste Code:	212 - Oxygenated solvents (acetone, butanol, ethyl acetate, etc.)
Disposal Method:	H141 - Storage, Bulking, And/Or Transfer Off Site--No Treatment/Reovery (H010-H129) Or (H131-H135)
Tons:	0.0475
Year:	2007
Gepaid:	CAR000076133
TSD EPA ID:	CAD066113465
CA Waste Code:	134 - Aqueous solution with total organic residues less than 10 percent
Disposal Method:	H141 - Storage, Bulking, And/Or Transfer Off Site--No

CARRIS REELS OF CALIFORNIA INC (Continued) **1004675701**

	Treatment/Reovery (H010-H129) Or (H131-H135)
Tons:	0.2562
Year:	2007
Gepaid:	CAR000076133
TSD EPA ID:	CAT000613893
CA Waste Code:	212 - Oxygenated solvents (acetone, butanol, ethyl acetate, etc.)
Disposal Method:	H141 - Storage, Bulking, And/Or Transfer Off Site--No Treatment/Reovery (H010-H129) Or (H131-H135)
Tons:	0.03
Year:	2007
Gepaid:	CAR000076133
TSD EPA ID:	TXD077603371
CA Waste Code:	221 - Waste oil and mixed oil
Disposal Method:	H061 - Fuel Blending Prior To Energy Recovery At Another Site
Tons:	0.19
Year:	2006
Gepaid:	CAR000076133
TSD EPA ID:	CAD066113465
CA Waste Code:	134 - Aqueous solution with total organic residues less than 10 percent
Disposal Method:	T01 - Treatment, Tank
Tons:	0.063
Year:	2006
Gepaid:	CAR000076133
TSD EPA ID:	CAD066113465
CA Waste Code:	134 - Aqueous solution with total organic residues less than 10 percent
Disposal Method:	H01 - Transfer Station
Tons:	0.1176
Year:	2006
Gepaid:	CAR000076133
TSD EPA ID:	CAD066113465
CA Waste Code:	134 - Aqueous solution with total organic residues less than 10 percent
Disposal Method:	H141 - Storage, Bulking, And/Or Transfer Off Site--No Treatment/Reovery (H010-H129) Or (H131-H135)
Tons:	0.0924
Year:	2006
Gepaid:	CAR000076133
TSD EPA ID:	CAT000613893
CA Waste Code:	212 - Oxygenated solvents (acetone, butanol, ethyl acetate, etc.)
Disposal Method:	H01 - Transfer Station
Tons:	0.05

Click this hyperlink while viewing on your computer to access
16 additional CA HAZNET: record(s) in the EDR Site Report.

Additional Info:

Year:	2002
Gen EPA ID:	CAR000076133

CARRIS REELS OF CALIFORNIA INC (Continued) **1004675701**

Shipment Date:	20021217
Creation Date:	3/30/2003 18:31:13
Receipt Date:	20021217
Manifest ID:	22207444
Trans EPA ID:	SCR000075150
Trans Name:	Not reported
Trans 2 EPA ID:	Not reported
Trans 2 Name:	Not reported
TSDF EPA ID:	CAD066113465
Trans Name:	Not reported
TSDF Alt EPA ID:	Not reported
TSDF Alt Name:	Not reported
Waste Code Description:	134 - Aqueous solution with <10% total organic residues
RCRA Code:	Not reported
Meth Code:	T01 - Treatment, Tank
Quantity Tons:	0.0756
Waste Quantity:	18
Quantity Unit:	G
Additional Code 1:	Not reported
Additional Code 2:	Not reported
Additional Code 3:	Not reported
Additional Code 4:	Not reported
Additional Code 5:	Not reported

Shipment Date:	20021211
Creation Date:	3/16/2007 18:30:20
Receipt Date:	20021216
Manifest ID:	22197612
Trans EPA ID:	SCR000075150
Trans Name:	Not reported
Trans 2 EPA ID:	Not reported
Trans 2 Name:	Not reported
TSDF EPA ID:	CAT000613893
Trans Name:	Not reported
TSDF Alt EPA ID:	CAT000613893
TSDF Alt Name:	Not reported
Waste Code Description:	212 - Oxygenated solvents (acetone, butanol, ethyl acetate, etc.
RCRA Code:	F005
Meth Code:	H01 - Transfer Station
Quantity Tons:	0.005
Waste Quantity:	10
Quantity Unit:	P
Additional Code 1:	Not reported
Additional Code 2:	Not reported
Additional Code 3:	Not reported
Additional Code 4:	Not reported
Additional Code 5:	Not reported

Shipment Date:	20021111
Creation Date:	2/13/2003 18:31:35
Receipt Date:	20021118
Manifest ID:	22138056
Trans EPA ID:	SCR000075150
Trans Name:	Not reported
Trans 2 EPA ID:	Not reported
Trans 2 Name:	Not reported
TSDF EPA ID:	CAT000613893

CARRIS REELS OF CALIFORNIA INC (Continued) **1004675701**

Trans Name:	Not reported
TSDF Alt EPA ID:	Not reported
TSDF Alt Name:	Not reported
Waste Code Description:	212 - Oxygenated solvents (acetone, butanol, ethyl acetate, etc.
RCRA Code:	F005
Meth Code:	H01 - Transfer Station
Quantity Tons:	0.015
Waste Quantity:	30
Quantity Unit:	P
Additional Code 1:	Not reported
Additional Code 2:	Not reported
Additional Code 3:	Not reported
Additional Code 4:	Not reported
Additional Code 5:	Not reported
Shipment Date:	20021015
Creation Date:	2/6/2003 18:31:16
Receipt Date:	20021021
Manifest ID:	21912336
Trans EPA ID:	SCR000075150
Trans Name:	Not reported
Trans 2 EPA ID:	Not reported
Trans 2 Name:	Not reported
TSDF EPA ID:	CAT000613893
Trans Name:	Not reported
TSDF Alt EPA ID:	Not reported
TSDF Alt Name:	Not reported
Waste Code Description:	212 - Oxygenated solvents (acetone, butanol, ethyl acetate, etc.
RCRA Code:	F005
Meth Code:	H01 - Transfer Station
Quantity Tons:	0.018
Waste Quantity:	36
Quantity Unit:	P
Additional Code 1:	Not reported
Additional Code 2:	Not reported
Additional Code 3:	Not reported
Additional Code 4:	Not reported
Additional Code 5:	Not reported
Shipment Date:	20020918
Creation Date:	1/28/2003 18:31:46
Receipt Date:	20020923
Manifest ID:	21902434
Trans EPA ID:	SCR000075150
Trans Name:	Not reported
Trans 2 EPA ID:	Not reported
Trans 2 Name:	Not reported
TSDF EPA ID:	CAT000613893
Trans Name:	Not reported
TSDF Alt EPA ID:	Not reported
TSDF Alt Name:	Not reported
Waste Code Description:	212 - Oxygenated solvents (acetone, butanol, ethyl acetate, etc.
RCRA Code:	F005
Meth Code:	H01 - Transfer Station
Quantity Tons:	0.018
Waste Quantity:	36
Quantity Unit:	P

CARRIS REELS OF CALIFORNIA INC (Continued) **1004675701**

Additional Code 1:	Not reported
Additional Code 2:	Not reported
Additional Code 3:	Not reported
Additional Code 4:	Not reported
Additional Code 5:	Not reported
Shipment Date:	20020819
Creation Date:	3/14/2003 18:31:30
Receipt Date:	20020822
Manifest ID:	21748621
Trans EPA ID:	SCR000075150
Trans Name:	Not reported
Trans 2 EPA ID:	Not reported
Trans 2 Name:	Not reported
TSDF EPA ID:	CAT000613893
Trans Name:	Not reported
TSDF Alt EPA ID:	Not reported
TSDF Alt Name:	Not reported
Waste Code Description:	212 - Oxygenated solvents (acetone, butanol, ethyl acetate, etc.
RCRA Code:	F005
Meth Code:	H01 - Transfer Station
Quantity Tons:	0.018
Waste Quantity:	36
Quantity Unit:	P
Additional Code 1:	Not reported
Additional Code 2:	Not reported
Additional Code 3:	Not reported
Additional Code 4:	Not reported
Additional Code 5:	Not reported
Shipment Date:	20020722
Creation Date:	1/21/2003 18:30:55
Receipt Date:	20020725
Manifest ID:	21743437
Trans EPA ID:	SCR000075150
Trans Name:	Not reported
Trans 2 EPA ID:	Not reported
Trans 2 Name:	Not reported
TSDF EPA ID:	CAT000613893
Trans Name:	Not reported
TSDF Alt EPA ID:	Not reported
TSDF Alt Name:	Not reported
Waste Code Description:	212 - Oxygenated solvents (acetone, butanol, ethyl acetate, etc.
RCRA Code:	F005
Meth Code:	H01 - Transfer Station
Quantity Tons:	0.018
Waste Quantity:	36
Quantity Unit:	P
Additional Code 1:	Not reported
Additional Code 2:	Not reported
Additional Code 3:	Not reported
Additional Code 4:	Not reported
Additional Code 5:	Not reported
Shipment Date:	20020710
Creation Date:	2/7/2003 18:31:14
Receipt Date:	20020715

CARRIS REELS OF CALIFORNIA INC (Continued) **1004675701**

Manifest ID:	21739069
Trans EPA ID:	SCR000075150
Trans Name:	Not reported
Trans 2 EPA ID:	Not reported
Trans 2 Name:	Not reported
TSDF EPA ID:	CAT000613893
Trans Name:	Not reported
TSDF Alt EPA ID:	Not reported
TSDF Alt Name:	Not reported
Waste Code Description:	134 - Aqueous solution with <10% total organic residues
RCRA Code:	Not reported
Meth Code:	T01 - Treatment, Tank
Quantity Tons:	0.0588
Waste Quantity:	14
Quantity Unit:	G
Additional Code 1:	Not reported
Additional Code 2:	Not reported
Additional Code 3:	Not reported
Additional Code 4:	Not reported
Additional Code 5:	Not reported
Shipment Date:	20020625
Creation Date:	1/14/2003 18:31:21
Receipt Date:	20020701
Manifest ID:	21730591
Trans EPA ID:	SCR000075150
Trans Name:	Not reported
Trans 2 EPA ID:	Not reported
Trans 2 Name:	Not reported
TSDF EPA ID:	CAT000613893
Trans Name:	Not reported
TSDF Alt EPA ID:	Not reported
TSDF Alt Name:	Not reported
Waste Code Description:	212 - Oxygenated solvents (acetone, butanol, ethyl acetate, etc.
RCRA Code:	F005
Meth Code:	H01 - Transfer Station
Quantity Tons:	0.018
Waste Quantity:	36
Quantity Unit:	P
Additional Code 1:	Not reported
Additional Code 2:	Not reported
Additional Code 3:	Not reported
Additional Code 4:	Not reported
Additional Code 5:	Not reported
Shipment Date:	20020529
Creation Date:	1/24/2003 18:31:04
Receipt Date:	20020604
Manifest ID:	21595013
Trans EPA ID:	SCR000075150
Trans Name:	Not reported
Trans 2 EPA ID:	Not reported
Trans 2 Name:	Not reported
TSDF EPA ID:	CAT000613893
Trans Name:	Not reported
TSDF Alt EPA ID:	Not reported
TSDF Alt Name:	Not reported

CARRIS REELS OF CALIFORNIA INC (Continued) **1004675701**

Waste Code Description:	212 - Oxygenated solvents (acetone, butanol, ethyl acetate, etc.
RCRA Code:	F005
Meth Code:	H01 - Transfer Station
Quantity Tons:	0.018
Waste Quantity:	36
Quantity Unit:	P
Additional Code 1:	Not reported
Additional Code 2:	Not reported
Additional Code 3:	Not reported
Additional Code 4:	Not reported
Additional Code 5:	Not reported

Additional Info:

Year:	2007
Gen EPA ID:	CAR000076133
Shipment Date:	20071204
Creation Date:	3/11/2008 18:30:29
Receipt Date:	20071210
Manifest ID:	000837794SKS
Trans EPA ID:	TXR000050930
Trans Name:	SAFETY-KLEEN SYSTEMS INC
Trans 2 EPA ID:	Not reported
Trans 2 Name:	Not reported
TSDF EPA ID:	CAT000613893
Trans Name:	SAFETY-KLEEN SYSTEMS INC
TSDF Alt EPA ID:	Not reported
TSDF Alt Name:	Not reported
Waste Code Description:	212 - Oxygenated solvents (acetone, butanol, ethyl acetate, etc.
RCRA Code:	F005
Meth Code:	H141 - Storage, Bulking, And/Or Transfer Off Site--No Treatment/Reovery (H010-H129) Or (H131-H135)
Quantity Tons:	0.0025
Waste Quantity:	5
Quantity Unit:	P
Additional Code 1:	F003
Additional Code 2:	D035
Additional Code 3:	D018
Additional Code 4:	D001
Additional Code 5:	Not reported
Shipment Date:	20070914
Creation Date:	3/5/2008 18:30:06
Receipt Date:	20070930
Manifest ID:	000561281SKS
Trans EPA ID:	TXR000050930
Trans Name:	SAFETY-KLEEN SYSTEMS INC
Trans 2 EPA ID:	OKD981588791
Trans 2 Name:	TRIAD
TSDF EPA ID:	TXD077603371
Trans Name:	SAFETY-KLEEN SYSTEMS INC
TSDF Alt EPA ID:	Not reported
TSDF Alt Name:	Not reported
Waste Code Description:	221 - Waste oil and mixed oil
RCRA Code:	F005
Meth Code:	H061 - Fuel Blending Prior To Energy Recovery At Another Site
Quantity Tons:	0.19

CARRIS REELS OF CALIFORNIA INC (Continued) **1004675701**

Waste Quantity:	380
Quantity Unit:	P
Additional Code 1:	F003
Additional Code 2:	F002
Additional Code 3:	F001
Additional Code 4:	Not reported
Additional Code 5:	Not reported
Shipment Date:	20070912
Creation Date:	2/5/2008 18:30:13
Receipt Date:	20070918
Manifest ID:	000864371SKS
Trans EPA ID:	TXR000050930
Trans Name:	SAFETY-KLEEN SYSTEMS INC
Trans 2 EPA ID:	Not reported
Trans 2 Name:	Not reported
TSDF EPA ID:	CAT000613893
Trans Name:	SAFETY-KLEEN SYSTEMS INC 000798
TSDF Alt EPA ID:	Not reported
TSDF Alt Name:	Not reported
Waste Code Description:	212 - Oxygenated solvents (acetone, butanol, ethyl acetate, etc.
RCRA Code:	F005
Meth Code:	H141 - Storage, Bulking, And/Or Transfer Off Site--No Treatment/Reovery (H010-H129) Or (H131-H135)
Quantity Tons:	0.0075
Waste Quantity:	15
Quantity Unit:	P
Additional Code 1:	F003
Additional Code 2:	D035
Additional Code 3:	D018
Additional Code 4:	D001
Additional Code 5:	Not reported
Shipment Date:	20070809
Creation Date:	1/25/2008 18:31:06
Receipt Date:	20070809
Manifest ID:	000812828SKS
Trans EPA ID:	TXR000050930
Trans Name:	SAFETY-KLEEN SYSTEMS INC
Trans 2 EPA ID:	Not reported
Trans 2 Name:	Not reported
TSDF EPA ID:	CAD066113465
Trans Name:	SAFETY-KLEEN SYSTEMS INC
TSDF Alt EPA ID:	Not reported
TSDF Alt Name:	Not reported
Waste Code Description:	134 - Aqueous solution with <10% total organic residues
RCRA Code:	Not reported
Meth Code:	H141 - Storage, Bulking, And/Or Transfer Off Site--No Treatment/Reovery (H010-H129) Or (H131-H135)
Quantity Tons:	0.1134
Waste Quantity:	27
Quantity Unit:	G
Additional Code 1:	Not reported
Additional Code 2:	Not reported
Additional Code 3:	Not reported
Additional Code 4:	Not reported
Additional Code 5:	Not reported

CARRIS REELS OF CALIFORNIA INC (Continued) **1004675701**

Shipment Date:	20070716
Creation Date:	2/29/2008 18:30:06
Receipt Date:	20070720
Manifest ID:	000452643SKS
Trans EPA ID:	TXR000050930
Trans Name:	SAFETY-KLEEN SYSTEMS INC
Trans 2 EPA ID:	Not reported
Trans 2 Name:	Not reported
TSDF EPA ID:	CAT000613893
Trans Name:	SAFETY-KLEEN SYSTEMS INC
TSDF Alt EPA ID:	Not reported
TSDF Alt Name:	Not reported
Waste Code Description:	212 - Oxygenated solvents (acetone, butanol, ethyl acetate, etc.
RCRA Code:	F005
Meth Code:	H141 - Storage, Bulking, And/Or Transfer Off Site--No Treatment/Reovery (H010-H129) Or (H131-H135)
Quantity Tons:	0.005
Waste Quantity:	10
Quantity Unit:	P
Additional Code 1:	F003
Additional Code 2:	D035
Additional Code 3:	D018
Additional Code 4:	D001
Additional Code 5:	Not reported

Shipment Date:	20070515
Creation Date:	10/23/2007 18:30:22
Receipt Date:	20070515
Manifest ID:	000312235SKS
Trans EPA ID:	TXR000050930
Trans Name:	SAFETY-KLEEN SYSTEMS INC
Trans 2 EPA ID:	Not reported
Trans 2 Name:	Not reported
TSDF EPA ID:	CAD066113465
Trans Name:	SAFETY-KLEEN SYSTEMS INC
TSDF Alt EPA ID:	Not reported
TSDF Alt Name:	Not reported
Waste Code Description:	134 - Aqueous solution with <10% total organic residues
RCRA Code:	Not reported
Meth Code:	H141 - Storage, Bulking, And/Or Transfer Off Site--No Treatment/Reovery (H010-H129) Or (H131-H135)
Quantity Tons:	0.084
Waste Quantity:	20
Quantity Unit:	G
Additional Code 1:	Not reported
Additional Code 2:	Not reported
Additional Code 3:	Not reported
Additional Code 4:	Not reported
Additional Code 5:	Not reported

Shipment Date:	20070328
Creation Date:	8/23/2007 18:30:14
Receipt Date:	20070403
Manifest ID:	000417922SKS
Trans EPA ID:	TXR000050930
Trans Name:	SAFETY-KLEEN SYSTEMS INC
Trans 2 EPA ID:	Not reported

CARRIS REELS OF CALIFORNIA INC (Continued) **1004675701**

Trans 2 Name:	Not reported
TSDF EPA ID:	CAT000613893
Trans Name:	SAFETY-KLEEN SYSTEMS INC
TSDF Alt EPA ID:	Not reported
TSDF Alt Name:	Not reported
Waste Code Description:	212 - Oxygenated solvents (acetone, butanol, ethyl acetate, etc.
RCRA Code:	F005
Meth Code:	H141 - Storage, Bulking, And/Or Transfer Off Site--No Treatment/Reovery (H010-H129) Or (H131-H135)
Quantity Tons:	0.015
Waste Quantity:	30
Quantity Unit:	P
Additional Code 1:	F003
Additional Code 2:	D035
Additional Code 3:	D018
Additional Code 4:	D001
Additional Code 5:	Not reported
Shipment Date:	20070220
Creation Date:	8/19/2007 18:30:14
Receipt Date:	20070220
Manifest ID:	000375599SKS
Trans EPA ID:	TXR000050930
Trans Name:	SAFETY-KLEEN SYSTEMS INC
Trans 2 EPA ID:	Not reported
Trans 2 Name:	Not reported
TSDF EPA ID:	CAD066113465
Trans Name:	SAFETY-KLEEN SYSTEMS INC 701501
TSDF Alt EPA ID:	Not reported
TSDF Alt Name:	Not reported
Waste Code Description:	134 - Aqueous solution with <10% total organic residues
RCRA Code:	Not reported
Meth Code:	H141 - Storage, Bulking, And/Or Transfer Off Site--No Treatment/Reovery (H010-H129) Or (H131-H135)
Quantity Tons:	0.0588
Waste Quantity:	14
Quantity Unit:	G
Additional Code 1:	Not reported
Additional Code 2:	Not reported
Additional Code 3:	Not reported
Additional Code 4:	Not reported
Additional Code 5:	Not reported

Additional Info:

Year:	2005
Gen EPA ID:	CAR000076133
Shipment Date:	20051228
Creation Date:	3/22/2006 18:31:02
Receipt Date:	20051228
Manifest ID:	23672942
Trans EPA ID:	TXR000050930
Trans Name:	SAFETY-KLEEN SYSTEMS INC
Trans 2 EPA ID:	Not reported
Trans 2 Name:	Not reported
TSDF EPA ID:	CAD066113465
Trans Name:	SAFETY-KLEEN SYSTEMS INC

CARRIS REELS OF CALIFORNIA INC (Continued) **1004675701**

TSDF Alt EPA ID:	CAD066113465
TSDF Alt Name:	Not reported
Waste Code Description:	134 - Aqueous solution with <10% total organic residues
RCRA Code:	Not reported
Meth Code:	H01 - Transfer Station
Quantity Tons:	0.0588
Waste Quantity:	14
Quantity Unit:	G
Additional Code 1:	Not reported
Additional Code 2:	Not reported
Additional Code 3:	Not reported
Additional Code 4:	Not reported
Additional Code 5:	Not reported
Shipment Date:	20051108
Creation Date:	7/12/2006 18:30:47
Receipt Date:	20051114
Manifest ID:	24720092
Trans EPA ID:	TXR000050930
Trans Name:	SAFETY-KLEEN SYSTEMS INC
Trans 2 EPA ID:	Not reported
Trans 2 Name:	Not reported
TSDF EPA ID:	CAT000613893
Trans Name:	SAFETY-KLEEN SYSTEMS INC
TSDF Alt EPA ID:	CAT000613893
TSDF Alt Name:	Not reported
Waste Code Description:	212 - Oxygenated solvents (acetone, butanol, ethyl acetate, etc.
RCRA Code:	F005
Meth Code:	H01 - Transfer Station
Quantity Tons:	0.018
Waste Quantity:	36
Quantity Unit:	P
Additional Code 1:	Not reported
Additional Code 2:	Not reported
Additional Code 3:	Not reported
Additional Code 4:	Not reported
Additional Code 5:	Not reported
Shipment Date:	20051005
Creation Date:	5/24/2006 18:31:13
Receipt Date:	20051005
Manifest ID:	24743701
Trans EPA ID:	TXR000050930
Trans Name:	SAFETY-KLEEN SYSTEMS INC
Trans 2 EPA ID:	Not reported
Trans 2 Name:	Not reported
TSDF EPA ID:	CAD066113465
Trans Name:	SAFETY-KLEEN SYSTEMS INC
TSDF Alt EPA ID:	CAD066113465
TSDF Alt Name:	Not reported
Waste Code Description:	134 - Aqueous solution with <10% total organic residues
RCRA Code:	Not reported
Meth Code:	T01 - Treatment, Tank
Quantity Tons:	0.0546
Waste Quantity:	13
Quantity Unit:	G
Additional Code 1:	Not reported

CARRIS REELS OF CALIFORNIA INC (Continued) **1004675701**

Additional Code 2:	Not reported
Additional Code 3:	Not reported
Additional Code 4:	Not reported
Additional Code 5:	Not reported
Shipment Date:	20050913
Creation Date:	1/18/2006 10:22:44
Receipt Date:	20050921
Manifest ID:	23687988
Trans EPA ID:	TXR000050930
Trans Name:	SAFETY-KLEEN SYSTEMS INC
Trans 2 EPA ID:	Not reported
Trans 2 Name:	Not reported
TSDF EPA ID:	CAT000613893
Trans Name:	SAFETY-KLEEN SYSTEMS INC
TSDF Alt EPA ID:	CAT000613893
TSDF Alt Name:	Not reported
Waste Code Description:	212 - Oxygenated solvents (acetone, butanol, ethyl acetate, etc.
RCRA Code:	F005
Meth Code:	H01 - Transfer Station
Quantity Tons:	0.0135
Waste Quantity:	27
Quantity Unit:	P
Additional Code 1:	Not reported
Additional Code 2:	Not reported
Additional Code 3:	Not reported
Additional Code 4:	Not reported
Additional Code 5:	Not reported
Shipment Date:	20050722
Creation Date:	10/12/2005 18:35:03
Receipt Date:	20050729
Manifest ID:	24503684
Trans EPA ID:	TXR000050930
Trans Name:	SAFETY-KLEEN SYSTEMS INC
Trans 2 EPA ID:	Not reported
Trans 2 Name:	Not reported
TSDF EPA ID:	CAT000613893
Trans Name:	SAFETY-KLEEN SYSTEMS INC
TSDF Alt EPA ID:	CAT000613893
TSDF Alt Name:	Not reported
Waste Code Description:	212 - Oxygenated solvents (acetone, butanol, ethyl acetate, etc.
RCRA Code:	F005
Meth Code:	H01 - Transfer Station
Quantity Tons:	0.018
Waste Quantity:	36
Quantity Unit:	P
Additional Code 1:	Not reported
Additional Code 2:	Not reported
Additional Code 3:	Not reported
Additional Code 4:	Not reported
Additional Code 5:	Not reported
Shipment Date:	20050714
Creation Date:	10/11/2005 18:31:29
Receipt Date:	20050714
Manifest ID:	24502251

CARRIS REELS OF CALIFORNIA INC (Continued) **1004675701**

Trans EPA ID:	TXR000050930
Trans Name:	SAFETY-KLEEN SYSTEMS INC
Trans 2 EPA ID:	Not reported
Trans 2 Name:	Not reported
TSDF EPA ID:	CAD066113465
Trans Name:	SAFETY-KLEEN SYSTEMS INC
TSDF Alt EPA ID:	CAD066113465
TSDF Alt Name:	Not reported
Waste Code Description:	134 - Aqueous solution with <10% total organic residues
RCRA Code:	Not reported
Meth Code:	T01 - Treatment, Tank
Quantity Tons:	0.0546
Waste Quantity:	13
Quantity Unit:	G
Additional Code 1:	Not reported
Additional Code 2:	Not reported
Additional Code 3:	Not reported
Additional Code 4:	Not reported
Additional Code 5:	Not reported
Shipment Date:	20050527
Creation Date:	8/17/2005 18:32:04
Receipt Date:	20050603
Manifest ID:	24497335
Trans EPA ID:	TXR000050930
Trans Name:	SAFETY-KLEEN SYSTEMS INC
Trans 2 EPA ID:	Not reported
Trans 2 Name:	Not reported
TSDF EPA ID:	CAT000613893
Trans Name:	SAFETY-KLEEN SYSTEMS INC
TSDF Alt EPA ID:	CAT000613893
TSDF Alt Name:	Not reported
Waste Code Description:	212 - Oxygenated solvents (acetone, butanol, ethyl acetate, etc.
RCRA Code:	F005
Meth Code:	H01 - Transfer Station
Quantity Tons:	0.018
Waste Quantity:	36
Quantity Unit:	P
Additional Code 1:	Not reported
Additional Code 2:	Not reported
Additional Code 3:	Not reported
Additional Code 4:	Not reported
Additional Code 5:	Not reported
Shipment Date:	20050524
Creation Date:	12/20/2007 18:30:34
Receipt Date:	20070531
Manifest ID:	000521188SKS
Trans EPA ID:	TXR000050930
Trans Name:	SAFETY-KLEEN SYSTEMS INC
Trans 2 EPA ID:	Not reported
Trans 2 Name:	Not reported
TSDF EPA ID:	CAT000613893
Trans Name:	SAFETY-KLEEN SYSTEMS INC
TSDF Alt EPA ID:	Not reported
TSDF Alt Name:	Not reported
Waste Code Description:	212 - Oxygenated solvents (acetone, butanol, ethyl acetate, etc.

CARRIS REELS OF CALIFORNIA INC (Continued) **1004675701**

RCRA Code:	F005
Meth Code:	H141 - Storage, Bulking, And/Or Transfer Off Site--No Treatment/Reovery (H010-H129) Or (H131-H135)
Quantity Tons:	0.02
Waste Quantity:	40
Quantity Unit:	P
Additional Code 1:	F003
Additional Code 2:	D035
Additional Code 3:	D018
Additional Code 4:	D001
Additional Code 5:	Not reported
Shipment Date:	20050420
Creation Date:	8/17/2005 18:31:07
Receipt Date:	20050420
Manifest ID:	23664878
Trans EPA ID:	TXR000050930
Trans Name:	SAFETY-KLEEN SYSTEMS INC
Trans 2 EPA ID:	Not reported
Trans 2 Name:	Not reported
TSDF EPA ID:	CAD066113465
Trans Name:	SAFETY-KLEEN SYSTEMS INC
TSDF Alt EPA ID:	CAD066113465
TSDF Alt Name:	Not reported
Waste Code Description:	134 - Aqueous solution with <10% total organic residues
RCRA Code:	Not reported
Meth Code:	T01 - Treatment, Tank
Quantity Tons:	0.0504
Waste Quantity:	12
Quantity Unit:	G
Additional Code 1:	Not reported
Additional Code 2:	Not reported
Additional Code 3:	Not reported
Additional Code 4:	Not reported
Additional Code 5:	Not reported
Shipment Date:	20050329
Creation Date:	6/2/2005 18:31:52
Receipt Date:	20050404
Manifest ID:	23667910
Trans EPA ID:	TXR000050930
Trans Name:	SAFETY-KLEEN SYSTEMS INC
Trans 2 EPA ID:	Not reported
Trans 2 Name:	Not reported
TSDF EPA ID:	CAT000613893
Trans Name:	SAFETY-KLEEN SYSTEMS INC
TSDF Alt EPA ID:	CAT000613893
TSDF Alt Name:	Not reported
Waste Code Description:	212 - Oxygenated solvents (acetone, butanol, ethyl acetate, etc.
RCRA Code:	F005
Meth Code:	H01 - Transfer Station
Quantity Tons:	0.018
Waste Quantity:	36
Quantity Unit:	P
Additional Code 1:	Not reported
Additional Code 2:	Not reported
Additional Code 3:	Not reported

CARRIS REELS OF CALIFORNIA INC (Continued) **1004675701**

Additional Code 4:	Not reported
Additional Code 5:	Not reported

Additional Info:

Year:	2006
Gen EPA ID:	CAR000076133
Shipment Date:	20061129
Creation Date:	3/30/2007 13:33:18
Receipt Date:	20061129
Manifest ID:	000231738CEX
Trans EPA ID:	TXR000050930
Trans Name:	SAFETY-KLEEN SYSTEMS INC
Trans 2 EPA ID:	Not reported
Trans 2 Name:	Not reported
TSDF EPA ID:	CAD066113465
Trans Name:	SAFETY-KLEEN SYSTEMS INC 701501
TSDF Alt EPA ID:	Not reported
TSDF Alt Name:	Not reported
Waste Code Description:	134 - Aqueous solution with <10% total organic residues
RCRA Code:	Not reported
Meth Code:	H141 - Storage, Bulking, And/Or Transfer Off Site--No Treatment/Reovery (H010-H129) Or (H131-H135)
Quantity Tons:	0.0924
Waste Quantity:	22
Quantity Unit:	G
Additional Code 1:	Not reported
Additional Code 2:	Not reported
Additional Code 3:	Not reported
Additional Code 4:	Not reported
Additional Code 5:	Not reported
Shipment Date:	20061010
Creation Date:	3/30/2007 13:31:52
Receipt Date:	20061017
Manifest ID:	000828699JJK
Trans EPA ID:	TXR000050930
Trans Name:	SAFETY-KLEEN SYSTEMS INC
Trans 2 EPA ID:	Not reported
Trans 2 Name:	Not reported
TSDF EPA ID:	CAT000613893
Trans Name:	SAFETY-KLEEN SYSTEMS INC 000798
TSDF Alt EPA ID:	Not reported
TSDF Alt Name:	Not reported
Waste Code Description:	212 - Oxygenated solvents (acetone, butanol, ethyl acetate, etc.
RCRA Code:	F005
Meth Code:	H141 - Storage, Bulking, And/Or Transfer Off Site--No Treatment/Reovery (H010-H129) Or (H131-H135)
Quantity Tons:	0.0175
Waste Quantity:	35
Quantity Unit:	P
Additional Code 1:	F003
Additional Code 2:	D035
Additional Code 3:	D018
Additional Code 4:	D001
Additional Code 5:	Not reported

CARRIS REELS OF CALIFORNIA INC (Continued) **1004675701**

Shipment Date:	20060829
Creation Date:	10/25/2006 18:31:09
Receipt Date:	20060829
Manifest ID:	25031276
Trans EPA ID:	TXR000050930
Trans Name:	SAFETY KLEEN SYSTEMS INC
Trans 2 EPA ID:	Not reported
Trans 2 Name:	Not reported
TSDF EPA ID:	CAD066113465
Trans Name:	SAFETY KLEEN SYSTEMS INC
TSDF Alt EPA ID:	CAD066113465
TSDF Alt Name:	Not reported
Waste Code Description:	134 - Aqueous solution with <10% total organic residues
RCRA Code:	Not reported
Meth Code:	T01 - Treatment, Tank
Quantity Tons:	0.063
Waste Quantity:	15
Quantity Unit:	G
Additional Code 1:	Not reported
Additional Code 2:	Not reported
Additional Code 3:	Not reported
Additional Code 4:	Not reported
Additional Code 5:	Not reported

Shipment Date:	20060824
Creation Date:	2/22/2007 18:30:13
Receipt Date:	20060901
Manifest ID:	25000101
Trans EPA ID:	TXR000050930
Trans Name:	SAFETY KLEEN SYSTEMS INC
Trans 2 EPA ID:	Not reported
Trans 2 Name:	Not reported
TSDF EPA ID:	CAT000613893
Trans Name:	SAFETY KLEEN SYSTEMS INC
TSDF Alt EPA ID:	CAT000613893
TSDF Alt Name:	Not reported
Waste Code Description:	212 - Oxygenated solvents (acetone, butanol, ethyl acetate, etc.
RCRA Code:	F005
Meth Code:	H01 - Transfer Station
Quantity Tons:	0.015
Waste Quantity:	30
Quantity Unit:	P
Additional Code 1:	Not reported
Additional Code 2:	Not reported
Additional Code 3:	Not reported
Additional Code 4:	Not reported
Additional Code 5:	Not reported

Shipment Date:	20060622
Creation Date:	9/14/2006 18:31:14
Receipt Date:	20060630
Manifest ID:	23685301
Trans EPA ID:	TXR000050930
Trans Name:	SAFETY KLEEN SYSTEMS INC
Trans 2 EPA ID:	Not reported
Trans 2 Name:	Not reported
TSDF EPA ID:	CAT000613893

CARRIS REELS OF CALIFORNIA INC (Continued) **1004675701**

Trans Name:	SAFETY KLEEN SYSTEMS INC
TSDF Alt EPA ID:	CAT000613893
TSDF Alt Name:	Not reported
Waste Code Description:	212 - Oxygenated solvents (acetone, butanol, ethyl acetate, etc.
RCRA Code:	F005
Meth Code:	H01 - Transfer Station
Quantity Tons:	0.01
Waste Quantity:	20
Quantity Unit:	P
Additional Code 1:	Not reported
Additional Code 2:	Not reported
Additional Code 3:	Not reported
Additional Code 4:	Not reported
Additional Code 5:	Not reported
Shipment Date:	20060614
Creation Date:	8/25/2006 18:37:36
Receipt Date:	20060614
Manifest ID:	23671743
Trans EPA ID:	TXR000050930
Trans Name:	SAFETY KLEEN SYSTEMS INC
Trans 2 EPA ID:	Not reported
Trans 2 Name:	Not reported
TSDF EPA ID:	CAD066113465
Trans Name:	SAFETY KLEEN SYSTEMS INC
TSDF Alt EPA ID:	CAD066113465
TSDF Alt Name:	Not reported
Waste Code Description:	134 - Aqueous solution with <10% total organic residues
RCRA Code:	Not reported
Meth Code:	H01 - Transfer Station
Quantity Tons:	0.0546
Waste Quantity:	13
Quantity Unit:	G
Additional Code 1:	Not reported
Additional Code 2:	Not reported
Additional Code 3:	Not reported
Additional Code 4:	Not reported
Additional Code 5:	Not reported
Shipment Date:	20060424
Creation Date:	7/29/2006 18:34:05
Receipt Date:	20060427
Manifest ID:	24619038
Trans EPA ID:	TXR000050930
Trans Name:	SAFETY KLEEN SYSTEMS INC
Trans 2 EPA ID:	Not reported
Trans 2 Name:	Not reported
TSDF EPA ID:	CAT000613893
Trans Name:	SAFETY KLEEN SYSTEMS INC
TSDF Alt EPA ID:	CAT000613893
TSDF Alt Name:	Not reported
Waste Code Description:	212 - Oxygenated solvents (acetone, butanol, ethyl acetate, etc.
RCRA Code:	F005
Meth Code:	H01 - Transfer Station
Quantity Tons:	0.0075
Waste Quantity:	15
Quantity Unit:	P

CARRIS REELS OF CALIFORNIA INC (Continued) **1004675701**

Additional Code 1:	Not reported
Additional Code 2:	Not reported
Additional Code 3:	Not reported
Additional Code 4:	Not reported
Additional Code 5:	Not reported
Shipment Date:	20060322
Creation Date:	7/27/2006 18:32:43
Receipt Date:	20060322
Manifest ID:	24620128
Trans EPA ID:	TXR000050930
Trans Name:	SAFETY KLEEN SYSTEMS INC
Trans 2 EPA ID:	Not reported
Trans 2 Name:	Not reported
TSDF EPA ID:	CAD066113465
Trans Name:	SAFETY KLEEN SYSTEMS INC
TSDF Alt EPA ID:	CAD066113465
TSDF Alt Name:	Not reported
Waste Code Description:	134 - Aqueous solution with <10% total organic residues
RCRA Code:	Not reported
Meth Code:	H01 - Transfer Station
Quantity Tons:	0.063
Waste Quantity:	15
Quantity Unit:	G
Additional Code 1:	Not reported
Additional Code 2:	Not reported
Additional Code 3:	Not reported
Additional Code 4:	Not reported
Additional Code 5:	Not reported
Shipment Date:	20060306
Creation Date:	7/5/2006 12:04:15
Receipt Date:	20060310
Manifest ID:	24617294
Trans EPA ID:	TXR000050930
Trans Name:	SAFETY-KLEEN SYSTEMS INC
Trans 2 EPA ID:	Not reported
Trans 2 Name:	Not reported
TSDF EPA ID:	CAT000613893
Trans Name:	SAFETY-KLEEN SYSTEMS INC
TSDF Alt EPA ID:	CAT000613893
TSDF Alt Name:	Not reported
Waste Code Description:	212 - Oxygenated solvents (acetone, butanol, ethyl acetate, etc.
RCRA Code:	F005
Meth Code:	H01 - Transfer Station
Quantity Tons:	0.0075
Waste Quantity:	15
Quantity Unit:	P
Additional Code 1:	Not reported
Additional Code 2:	Not reported
Additional Code 3:	Not reported
Additional Code 4:	Not reported
Additional Code 5:	Not reported
Shipment Date:	20060106
Creation Date:	6/22/2006 18:32:03
Receipt Date:	20060113

CARRIS REELS OF CALIFORNIA INC (Continued) **1004675701**

Manifest ID:	23684521
Trans EPA ID:	TXR000050930
Trans Name:	SAFETY-KLEEN SYSTEMS INC
Trans 2 EPA ID:	Not reported
Trans 2 Name:	Not reported
TSDF EPA ID:	CAT000613893
Trans Name:	SAFETY-KLEEN SYSTEMS INC
TSDF Alt EPA ID:	CAT000613893
TSDF Alt Name:	Not reported
Waste Code Description:	212 - Oxygenated solvents (acetone, butanol, ethyl acetate, etc.
RCRA Code:	F005
Meth Code:	H01 - Transfer Station
Quantity Tons:	0.01
Waste Quantity:	20
Quantity Unit:	P
Additional Code 1:	Not reported
Additional Code 2:	Not reported
Additional Code 3:	Not reported
Additional Code 4:	Not reported
Additional Code 5:	Not reported

Additional Info:

Year:	2004
Gen EPA ID:	CAR000076133
Shipment Date:	20041116
Creation Date:	1/20/2005 18:31:32
Receipt Date:	20041122
Manifest ID:	23725690
Trans EPA ID:	TXR000050930
Trans Name:	SAFETY-KLEEN SYSTEMS INC
Trans 2 EPA ID:	Not reported
Trans 2 Name:	Not reported
TSDF EPA ID:	CAT000613893
Trans Name:	SAFETY-KLEEN SYSTEMS INC
TSDF Alt EPA ID:	CAT000613893
TSDF Alt Name:	Not reported
Waste Code Description:	212 - Oxygenated solvents (acetone, butanol, ethyl acetate, etc.
RCRA Code:	F005
Meth Code:	H01 - Transfer Station
Quantity Tons:	0.018
Waste Quantity:	36
Quantity Unit:	P
Additional Code 1:	Not reported
Additional Code 2:	Not reported
Additional Code 3:	Not reported
Additional Code 4:	Not reported
Additional Code 5:	Not reported
Shipment Date:	20041103
Creation Date:	1/11/2005 18:30:51
Receipt Date:	20041103
Manifest ID:	23720358
Trans EPA ID:	TXR000050930
Trans Name:	SAFETY-KLEEN SYSTEMS INC
Trans 2 EPA ID:	Not reported
Trans 2 Name:	Not reported

CARRIS REELS OF CALIFORNIA INC (Continued) **1004675701**

TSDF EPA ID:	CAD066113465
Trans Name:	SAFETY-KLEEN SYSTEMS INC
TSDF Alt EPA ID:	CAD066113465
TSDF Alt Name:	Not reported
Waste Code Description:	134 - Aqueous solution with <10% total organic residues
RCRA Code:	Not reported
Meth Code:	T01 - Treatment, Tank
Quantity Tons:	0.0672
Waste Quantity:	16
Quantity Unit:	G
Additional Code 1:	Not reported
Additional Code 2:	Not reported
Additional Code 3:	Not reported
Additional Code 4:	Not reported
Additional Code 5:	Not reported
Shipment Date:	20041011
Creation Date:	12/21/2004 18:31:57
Receipt Date:	20041018
Manifest ID:	23704110
Trans EPA ID:	TXR000050930
Trans Name:	SAFETY-KLEEN SYSTEMS INC
Trans 2 EPA ID:	Not reported
Trans 2 Name:	Not reported
TSDF EPA ID:	CAT000613893
Trans Name:	SAFETY-KLEEN SYSTEMS INC
TSDF Alt EPA ID:	CAT000613893
TSDF Alt Name:	Not reported
Waste Code Description:	212 - Oxygenated solvents (acetone, butanol, ethyl acetate, etc.
RCRA Code:	F005
Meth Code:	H01 - Transfer Station
Quantity Tons:	0.018
Waste Quantity:	36
Quantity Unit:	P
Additional Code 1:	Not reported
Additional Code 2:	Not reported
Additional Code 3:	Not reported
Additional Code 4:	Not reported
Additional Code 5:	Not reported
Shipment Date:	20040914
Creation Date:	12/22/2004 18:31:08
Receipt Date:	20040920
Manifest ID:	23689082
Trans EPA ID:	TXR000050930
Trans Name:	SAFETY-KLEEN SYSTEMS INC
Trans 2 EPA ID:	Not reported
Trans 2 Name:	Not reported
TSDF EPA ID:	CAT000613893
Trans Name:	SAFETY-KLEEN SYSTEMS INC
TSDF Alt EPA ID:	CAT000613893
TSDF Alt Name:	Not reported
Waste Code Description:	212 - Oxygenated solvents (acetone, butanol, ethyl acetate, etc.
RCRA Code:	F005
Meth Code:	H01 - Transfer Station
Quantity Tons:	0.018
Waste Quantity:	36

CARRIS REELS OF CALIFORNIA INC (Continued) **1004675701**

Quantity Unit:	P
Additional Code 1:	Not reported
Additional Code 2:	Not reported
Additional Code 3:	Not reported
Additional Code 4:	Not reported
Additional Code 5:	Not reported
Shipment Date:	20040810
Creation Date:	1/4/2005 18:32:14
Receipt Date:	20040810
Manifest ID:	23516451
Trans EPA ID:	TXR000050930
Trans Name:	SAFETY-KLEEN SYSTEMS INC
Trans 2 EPA ID:	Not reported
Trans 2 Name:	Not reported
TSDF EPA ID:	CAD066113465
Trans Name:	SAFETY-KLEEN SYSTEMS INC
TSDF Alt EPA ID:	CAD066113465
TSDF Alt Name:	Not reported
Waste Code Description:	134 - Aqueous solution with <10% total organic residues
RCRA Code:	Not reported
Meth Code:	T01 - Treatment, Tank
Quantity Tons:	0.063
Waste Quantity:	15
Quantity Unit:	G
Additional Code 1:	Not reported
Additional Code 2:	Not reported
Additional Code 3:	Not reported
Additional Code 4:	Not reported
Additional Code 5:	Not reported
Shipment Date:	20040713
Creation Date:	11/1/2004 12:36:11
Receipt Date:	20040721
Manifest ID:	22964970
Trans EPA ID:	TXR000050930
Trans Name:	SAFETY-KLEEN SYSTEMS INC
Trans 2 EPA ID:	Not reported
Trans 2 Name:	Not reported
TSDF EPA ID:	CAT000613893
Trans Name:	SAFETY-KLEEN SYSTEMS INC
TSDF Alt EPA ID:	CAT000613893
TSDF Alt Name:	Not reported
Waste Code Description:	212 - Oxygenated solvents (acetone, butanol, ethyl acetate, etc.
RCRA Code:	F005
Meth Code:	H01 - Transfer Station
Quantity Tons:	0.018
Waste Quantity:	36
Quantity Unit:	P
Additional Code 1:	Not reported
Additional Code 2:	Not reported
Additional Code 3:	Not reported
Additional Code 4:	Not reported
Additional Code 5:	Not reported
Shipment Date:	20040604
Creation Date:	10/29/2004 7:40:51

CARRIS REELS OF CALIFORNIA INC (Continued) **1004675701**

Receipt Date:	20040610
Manifest ID:	23501807
Trans EPA ID:	TXR000050930
Trans Name:	SAFETY-KLEEN SYSTEMS INC
Trans 2 EPA ID:	Not reported
Trans 2 Name:	Not reported
TSDF EPA ID:	CAT000613893
Trans Name:	SAFETY-KLEEN SYSTEMS INC
TSDF Alt EPA ID:	CAT000613893
TSDF Alt Name:	Not reported
Waste Code Description:	212 - Oxygenated solvents (acetone, butanol, ethyl acetate, etc.
RCRA Code:	F005
Meth Code:	H01 - Transfer Station
Quantity Tons:	0.0135
Waste Quantity:	27
Quantity Unit:	P
Additional Code 1:	Not reported
Additional Code 2:	Not reported
Additional Code 3:	Not reported
Additional Code 4:	Not reported
Additional Code 5:	Not reported

Shipment Date:	20040510
Creation Date:	10/15/2004 10:46:40
Receipt Date:	20040510
Manifest ID:	22581925
Trans EPA ID:	TXR000050930
Trans Name:	SAFETY-KLEEN SYSTEMS INC
Trans 2 EPA ID:	Not reported
Trans 2 Name:	Not reported
TSDF EPA ID:	CAD066113465
Trans Name:	SAFETY-KLEEN SYSTEMS INC
TSDF Alt EPA ID:	CAD066113465
TSDF Alt Name:	Not reported
Waste Code Description:	134 - Aqueous solution with <10% total organic residues
RCRA Code:	Not reported
Meth Code:	T01 - Treatment, Tank
Quantity Tons:	0.0798
Waste Quantity:	19
Quantity Unit:	G
Additional Code 1:	Not reported
Additional Code 2:	Not reported
Additional Code 3:	Not reported
Additional Code 4:	Not reported
Additional Code 5:	Not reported

Shipment Date:	20040510
Creation Date:	10/15/2004 8:41:08
Receipt Date:	20040519
Manifest ID:	22581845
Trans EPA ID:	TXR000050930
Trans Name:	SAFETY-KLEEN SYSTEMS INC
Trans 2 EPA ID:	Not reported
Trans 2 Name:	Not reported
TSDF EPA ID:	CAT000613893
Trans Name:	SAFETY-KLEEN SYSTEMS INC
TSDF Alt EPA ID:	CAT000613893

CARRIS REELS OF CALIFORNIA INC (Continued) **1004675701**

TSDF Alt Name:	Not reported
Waste Code Description:	212 - Oxygenated solvents (acetone, butanol, ethyl acetate, etc.
RCRA Code:	F005
Meth Code:	H01 - Transfer Station
Quantity Tons:	0.018
Waste Quantity:	36
Quantity Unit:	P
Additional Code 1:	Not reported
Additional Code 2:	Not reported
Additional Code 3:	Not reported
Additional Code 4:	Not reported
Additional Code 5:	Not reported
Shipment Date:	20040413
Creation Date:	10/14/2004 7:35:58
Receipt Date:	20040419
Manifest ID:	23459512
Trans EPA ID:	TXR000050930
Trans Name:	SAFETY-KLEEN SYSTEMS INC
Trans 2 EPA ID:	Not reported
Trans 2 Name:	Not reported
TSDF EPA ID:	CAT000613893
Trans Name:	SAFETY-KLEEN SYSTEMS INC
TSDF Alt EPA ID:	CAT000613893
TSDF Alt Name:	Not reported
Waste Code Description:	212 - Oxygenated solvents (acetone, butanol, ethyl acetate, etc.
RCRA Code:	F005
Meth Code:	H01 - Transfer Station
Quantity Tons:	0.018
Waste Quantity:	36
Quantity Unit:	P
Additional Code 1:	Not reported
Additional Code 2:	Not reported
Additional Code 3:	Not reported
Additional Code 4:	Not reported
Additional Code 5:	Not reported

Additional Info:

Year:	2009
Gen EPA ID:	CAR000076133
Shipment Date:	20090106
Creation Date:	3/10/2009 18:30:21
Receipt Date:	20090112
Manifest ID:	001624096SKS
Trans EPA ID:	TXR000050930
Trans Name:	SAFETY-KLEEN SYSTEMS INC
Trans 2 EPA ID:	Not reported
Trans 2 Name:	Not reported
TSDF EPA ID:	CAT000613893
Trans Name:	SAFETY-KLEEN SYSTEMS INC
TSDF Alt EPA ID:	Not reported
TSDF Alt Name:	Not reported
Waste Code Description:	212 - Oxygenated solvents (acetone, butanol, ethyl acetate, etc.
RCRA Code:	F003
Meth Code:	H141 - Storage, Bulking, And/Or Transfer Off Site--No Treatment/Reovery (H010-H129) Or (H131-H135)

CARRIS REELS OF CALIFORNIA INC (Continued) **1004675701**

Quantity Tons:	0.018
Waste Quantity:	36
Quantity Unit:	P
Additional Code 1:	D039
Additional Code 2:	D035
Additional Code 3:	D018
Additional Code 4:	D001
Additional Code 5:	Not reported

Additional Info:

Year:	2000
Gen EPA ID:	CAR000076133
Shipment Date:	20001113
Creation Date:	1/9/2001 0:00:00
Receipt Date:	20001117
Manifest ID:	20294440
Trans EPA ID:	SCR000075150
Trans Name:	Not reported
Trans 2 EPA ID:	SCR000074591
Trans 2 Name:	Not reported
TSDF EPA ID:	CAT000613893
Trans Name:	Not reported
TSDF Alt EPA ID:	Not reported
TSDF Alt Name:	Not reported
Waste Code Description:	212 - Oxygenated solvents (acetone, butanol, ethyl acetate, etc.
RCRA Code:	F005
Meth Code:	H01 - Transfer Station
Quantity Tons:	0.072
Waste Quantity:	144
Quantity Unit:	P
Additional Code 1:	Not reported
Additional Code 2:	Not reported
Additional Code 3:	Not reported
Additional Code 4:	Not reported
Additional Code 5:	Not reported
Shipment Date:	20000918
Creation Date:	10/30/2000 0:00:00
Receipt Date:	20000921
Manifest ID:	20037669
Trans EPA ID:	SCR000075150
Trans Name:	Not reported
Trans 2 EPA ID:	SCR000074591
Trans 2 Name:	Not reported
TSDF EPA ID:	CAT000613893
Trans Name:	Not reported
TSDF Alt EPA ID:	Not reported
TSDF Alt Name:	Not reported
Waste Code Description:	212 - Oxygenated solvents (acetone, butanol, ethyl acetate, etc.
RCRA Code:	F005
Meth Code:	H01 - Transfer Station
Quantity Tons:	0.054
Waste Quantity:	108
Quantity Unit:	P
Additional Code 1:	Not reported
Additional Code 2:	Not reported

CARRIS REELS OF CALIFORNIA INC (Continued) **1004675701**

Additional Code 3:	Not reported
Additional Code 4:	Not reported
Additional Code 5:	Not reported
Shipment Date:	20000807
Creation Date:	9/25/2000 0:00:00
Receipt Date:	20000814
Manifest ID:	20195938
Trans EPA ID:	SCR000075150
Trans Name:	Not reported
Trans 2 EPA ID:	SCR000074591
Trans 2 Name:	Not reported
TSDF EPA ID:	CAT000613893
Trans Name:	Not reported
TSDF Alt EPA ID:	Not reported
TSDF Alt Name:	Not reported
Waste Code Description:	212 - Oxygenated solvents (acetone, butanol, ethyl acetate, etc.
RCRA Code:	F005
Meth Code:	H01 - Transfer Station
Quantity Tons:	0.054
Waste Quantity:	108
Quantity Unit:	P
Additional Code 1:	Not reported
Additional Code 2:	Not reported
Additional Code 3:	Not reported
Additional Code 4:	Not reported
Additional Code 5:	Not reported
Shipment Date:	20000807
Creation Date:	9/25/2000 0:00:00
Receipt Date:	20000814
Manifest ID:	20195938
Trans EPA ID:	SCR000075150
Trans Name:	Not reported
Trans 2 EPA ID:	SCR000074591
Trans 2 Name:	Not reported
TSDF EPA ID:	CAT000613893
Trans Name:	Not reported
TSDF Alt EPA ID:	Not reported
TSDF Alt Name:	Not reported
Waste Code Description:	212 - Oxygenated solvents (acetone, butanol, ethyl acetate, etc.
RCRA Code:	F005
Meth Code:	H01 - Transfer Station
Quantity Tons:	0.108
Waste Quantity:	216
Quantity Unit:	P
Additional Code 1:	Not reported
Additional Code 2:	Not reported
Additional Code 3:	Not reported
Additional Code 4:	Not reported
Additional Code 5:	Not reported

Additional Info:

Year:	2012
Gen EPA ID:	CAR000076133
Shipment Date:	20120511

CARRIS REELS OF CALIFORNIA INC (Continued) **1004675701**

Creation Date:	8/1/2012 22:15:09
Receipt Date:	20120517
Manifest ID:	008579420JJK
Trans EPA ID:	CAR000181586
Trans Name:	ALL VALLEY DISPOSAL INC
Trans 2 EPA ID:	Not reported
Trans 2 Name:	Not reported
TSDF EPA ID:	CAD028409019
Trans Name:	CROSBY & OVERTON
TSDF Alt EPA ID:	Not reported
TSDF Alt Name:	Not reported
Waste Code Description:	214 - Unspecified solvent mixture
RCRA Code:	D001
Meth Code:	H061 - Fuel Blending Prior To Energy Recovery At Another Site
Quantity Tons:	0.018
Waste Quantity:	5
Quantity Unit:	G
Additional Code 1:	Not reported
Additional Code 2:	Not reported
Additional Code 3:	Not reported
Additional Code 4:	Not reported
Additional Code 5:	Not reported

Additional Info:

Year:	2008
Gen EPA ID:	CAR000076133
Shipment Date:	20081111
Creation Date:	4/3/2009 18:30:35
Receipt Date:	20081118
Manifest ID:	001474826SKS
Trans EPA ID:	TXR000050930
Trans Name:	SAFETY-KLEEN SYSTEMS INC
Trans 2 EPA ID:	Not reported
Trans 2 Name:	Not reported
TSDF EPA ID:	CAT000613893
Trans Name:	SAFETY-KLEEN SYSTEMS INC
TSDF Alt EPA ID:	Not reported
TSDF Alt Name:	Not reported
Waste Code Description:	212 - Oxygenated solvents (acetone, butanol, ethyl acetate, etc.
RCRA Code:	F003
Meth Code:	H141 - Storage, Bulking, And/Or Transfer Off Site--No Treatment/Reovery (H010-H129) Or (H131-H135)
Quantity Tons:	0.0125
Waste Quantity:	25
Quantity Unit:	P
Additional Code 1:	D036
Additional Code 2:	D035
Additional Code 3:	D018
Additional Code 4:	D001
Additional Code 5:	Not reported
Shipment Date:	20080919
Creation Date:	2/2/2009 18:30:08
Receipt Date:	20080926
Manifest ID:	000134704SKS
Trans EPA ID:	TXR000050930

CARRIS REELS OF CALIFORNIA INC (Continued) **1004675701**

Trans Name:	SAFETY-KLEEN SYSTEMS INC
Trans 2 EPA ID:	Not reported
Trans 2 Name:	Not reported
TSDF EPA ID:	CAT000613893
Trans Name:	SAFETY-KLEEN SYSTEMS INC
TSDF Alt EPA ID:	Not reported
TSDF Alt Name:	Not reported
Waste Code Description:	212 - Oxygenated solvents (acetone, butanol, ethyl acetate, etc.
RCRA Code:	F005
Meth Code:	H141 - Storage, Bulking, And/Or Transfer Off Site--No Treatment/Reovery (H010-H129) Or (H131-H135)
Quantity Tons:	0.0125
Waste Quantity:	25
Quantity Unit:	P
Additional Code 1:	F003
Additional Code 2:	D035
Additional Code 3:	D018
Additional Code 4:	D001
Additional Code 5:	Not reported
Shipment Date:	20080528
Creation Date:	10/8/2008 18:30:08
Receipt Date:	20080530
Manifest ID:	001109168SKS
Trans EPA ID:	TXR000050930
Trans Name:	SAFETY-KLEEN SYSTEMS INC
Trans 2 EPA ID:	Not reported
Trans 2 Name:	Not reported
TSDF EPA ID:	CAT000613893
Trans Name:	SAFETY-KLEEN SYSTEMS INC
TSDF Alt EPA ID:	Not reported
TSDF Alt Name:	Not reported
Waste Code Description:	212 - Oxygenated solvents (acetone, butanol, ethyl acetate, etc.
RCRA Code:	F005
Meth Code:	H141 - Storage, Bulking, And/Or Transfer Off Site--No Treatment/Reovery (H010-H129) Or (H131-H135)
Quantity Tons:	0.01
Waste Quantity:	20
Quantity Unit:	P
Additional Code 1:	F003
Additional Code 2:	D035
Additional Code 3:	D018
Additional Code 4:	D001
Additional Code 5:	Not reported
Shipment Date:	20080301
Creation Date:	8/6/2008 18:30:08
Receipt Date:	20080307
Manifest ID:	000915927SKS
Trans EPA ID:	TXR000050930
Trans Name:	SAFETY-KLEEN SYSTEMS INC
Trans 2 EPA ID:	Not reported
Trans 2 Name:	Not reported
TSDF EPA ID:	CAT000613893
Trans Name:	SAFETY-KLEEN SYSTEMS INC
TSDF Alt EPA ID:	Not reported
TSDF Alt Name:	Not reported

CARRIS REELS OF CALIFORNIA INC (Continued) **1004675701**

Waste Code Description:	212 - Oxygenated solvents (acetone, butanol, ethyl acetate, etc.
RCRA Code:	F005
Meth Code:	H141 - Storage, Bulking, And/Or Transfer Off Site--No Treatment/Reovery (H010-H129) Or (H131-H135)
Quantity Tons:	0.0125
Waste Quantity:	25
Quantity Unit:	P
Additional Code 1:	F003
Additional Code 2:	D035
Additional Code 3:	D018
Additional Code 4:	D001
Additional Code 5:	Not reported

Additional Info:

Year:	2001
Gen EPA ID:	CAR000076133
Shipment Date:	20011210
Creation Date:	2/13/2002 0:00:00
Receipt Date:	20011214
Manifest ID:	21321815
Trans EPA ID:	SCR000075150
Trans Name:	Not reported
Trans 2 EPA ID:	Not reported
Trans 2 Name:	Not reported
TSDF EPA ID:	CAT000613893
Trans Name:	Not reported
TSDF Alt EPA ID:	Not reported
TSDF Alt Name:	Not reported
Waste Code Description:	212 - Oxygenated solvents (acetone, butanol, ethyl acetate, etc.
RCRA Code:	F005
Meth Code:	H01 - Transfer Station
Quantity Tons:	0.018
Waste Quantity:	36
Quantity Unit:	P
Additional Code 1:	Not reported
Additional Code 2:	Not reported
Additional Code 3:	Not reported
Additional Code 4:	Not reported
Additional Code 5:	Not reported
Shipment Date:	20011112
Creation Date:	1/16/2002 0:00:00
Receipt Date:	20011116
Manifest ID:	21312923
Trans EPA ID:	SCR000075150
Trans Name:	Not reported
Trans 2 EPA ID:	Not reported
Trans 2 Name:	Not reported
TSDF EPA ID:	CAT000613893
Trans Name:	Not reported
TSDF Alt EPA ID:	CAT000613893
TSDF Alt Name:	Not reported
Waste Code Description:	212 - Oxygenated solvents (acetone, butanol, ethyl acetate, etc.
RCRA Code:	F005
Meth Code:	H01 - Transfer Station
Quantity Tons:	0.054

CARRIS REELS OF CALIFORNIA INC (Continued) **1004675701**

Waste Quantity:	108
Quantity Unit:	P
Additional Code 1:	Not reported
Additional Code 2:	Not reported
Additional Code 3:	Not reported
Additional Code 4:	Not reported
Additional Code 5:	Not reported
Shipment Date:	20011101
Creation Date:	1/16/2002 0:00:00
Receipt Date:	20011104
Manifest ID:	21386945
Trans EPA ID:	SCR000075150
Trans Name:	Not reported
Trans 2 EPA ID:	Not reported
Trans 2 Name:	Not reported
TSDF EPA ID:	CAD093459485
Trans Name:	Not reported
TSDF Alt EPA ID:	CAD093459485
TSDF Alt Name:	Not reported
Waste Code Description:	134 - Aqueous solution with <10% total organic residues
RCRA Code:	D039
Meth Code:	T01 - Treatment, Tank
Quantity Tons:	0.0336
Waste Quantity:	8
Quantity Unit:	G
Additional Code 1:	Not reported
Additional Code 2:	Not reported
Additional Code 3:	Not reported
Additional Code 4:	Not reported
Additional Code 5:	Not reported
Shipment Date:	20011017
Creation Date:	12/17/2001 0:00:00
Receipt Date:	20011022
Manifest ID:	21382033
Trans EPA ID:	SCR000075150
Trans Name:	Not reported
Trans 2 EPA ID:	Not reported
Trans 2 Name:	Not reported
TSDF EPA ID:	CAT000613893
Trans Name:	Not reported
TSDF Alt EPA ID:	Not reported
TSDF Alt Name:	Not reported
Waste Code Description:	212 - Oxygenated solvents (acetone, butanol, ethyl acetate, etc.
RCRA Code:	F005
Meth Code:	H01 - Transfer Station
Quantity Tons:	0.018
Waste Quantity:	36
Quantity Unit:	P
Additional Code 1:	Not reported
Additional Code 2:	Not reported
Additional Code 3:	Not reported
Additional Code 4:	Not reported
Additional Code 5:	Not reported
Shipment Date:	20010809

CARRIS REELS OF CALIFORNIA INC (Continued) **1004675701**

Creation Date:	10/3/2001 0:00:00
Receipt Date:	20010813
Manifest ID:	21105933
Trans EPA ID:	SCR000075150
Trans Name:	Not reported
Trans 2 EPA ID:	Not reported
Trans 2 Name:	Not reported
TSDF EPA ID:	CAD093459485
Trans Name:	Not reported
TSDF Alt EPA ID:	CAD093459485
TSDF Alt Name:	Not reported
Waste Code Description:	134 - Aqueous solution with <10% total organic residues
RCRA Code:	D039
Meth Code:	T01 - Treatment, Tank
Quantity Tons:	0.0966
Waste Quantity:	23
Quantity Unit:	G
Additional Code 1:	Not reported
Additional Code 2:	Not reported
Additional Code 3:	Not reported
Additional Code 4:	Not reported
Additional Code 5:	Not reported

Shipment Date:	20010727
Creation Date:	10/1/2001 0:00:00
Receipt Date:	20010803
Manifest ID:	21102902
Trans EPA ID:	SCR000075150
Trans Name:	Not reported
Trans 2 EPA ID:	Not reported
Trans 2 Name:	Not reported
TSDF EPA ID:	CAT000613893
Trans Name:	Not reported
TSDF Alt EPA ID:	CAT000613893
TSDF Alt Name:	Not reported
Waste Code Description:	212 - Oxygenated solvents (acetone, butanol, ethyl acetate, etc.
RCRA Code:	F005
Meth Code:	H01 - Transfer Station
Quantity Tons:	0.072
Waste Quantity:	144
Quantity Unit:	P
Additional Code 1:	Not reported
Additional Code 2:	Not reported
Additional Code 3:	Not reported
Additional Code 4:	Not reported
Additional Code 5:	Not reported

Shipment Date:	20010613
Creation Date:	8/24/2001 0:00:00
Receipt Date:	20010620
Manifest ID:	20681785
Trans EPA ID:	SCR000075150
Trans Name:	Not reported
Trans 2 EPA ID:	Not reported
Trans 2 Name:	Not reported
TSDF EPA ID:	CAD093459485
Trans Name:	Not reported

CARRIS REELS OF CALIFORNIA INC (Continued) **1004675701**

TSDF Alt EPA ID:	Not reported
TSDF Alt Name:	Not reported
Waste Code Description:	134 - Aqueous solution with <10% total organic residues
RCRA Code:	D039
Meth Code:	T01 - Treatment, Tank
Quantity Tons:	0.0714
Waste Quantity:	17
Quantity Unit:	G
Additional Code 1:	Not reported
Additional Code 2:	Not reported
Additional Code 3:	Not reported
Additional Code 4:	Not reported
Additional Code 5:	Not reported
Shipment Date:	20010430
Creation Date:	6/27/2001 0:00:00
Receipt Date:	20010507
Manifest ID:	20632633
Trans EPA ID:	SCR000075150
Trans Name:	Not reported
Trans 2 EPA ID:	Not reported
Trans 2 Name:	Not reported
TSDF EPA ID:	CAT000613893
Trans Name:	Not reported
TSDF Alt EPA ID:	Not reported
TSDF Alt Name:	Not reported
Waste Code Description:	212 - Oxygenated solvents (acetone, butanol, ethyl acetate, etc.
RCRA Code:	F005
Meth Code:	H01 - Transfer Station
Quantity Tons:	0.072
Waste Quantity:	144
Quantity Unit:	P
Additional Code 1:	Not reported
Additional Code 2:	Not reported
Additional Code 3:	Not reported
Additional Code 4:	Not reported
Additional Code 5:	Not reported
Shipment Date:	20010314
Creation Date:	4/30/2001 0:00:00
Receipt Date:	20010319
Manifest ID:	20614777
Trans EPA ID:	SCR000075150
Trans Name:	Not reported
Trans 2 EPA ID:	SCR000074591
Trans 2 Name:	Not reported
TSDF EPA ID:	CAT000613893
Trans Name:	Not reported
TSDF Alt EPA ID:	Not reported
TSDF Alt Name:	Not reported
Waste Code Description:	212 - Oxygenated solvents (acetone, butanol, ethyl acetate, etc.
RCRA Code:	F005
Meth Code:	H01 - Transfer Station
Quantity Tons:	0.072
Waste Quantity:	144
Quantity Unit:	P
Additional Code 1:	Not reported

CARRIS REELS OF CALIFORNIA INC (Continued) **1004675701**

Additional Code 2:	Not reported
Additional Code 3:	Not reported
Additional Code 4:	Not reported
Additional Code 5:	Not reported
Shipment Date:	20010223
Creation Date:	4/30/2001 0:00:00
Receipt Date:	20010301
Manifest ID:	20374267
Trans EPA ID:	SCR000075150
Trans Name:	Not reported
Trans 2 EPA ID:	SCR000074591
Trans 2 Name:	Not reported
TSDF EPA ID:	CAD093459485
Trans Name:	Not reported
TSDF Alt EPA ID:	Not reported
TSDF Alt Name:	Not reported
Waste Code Description:	134 - Aqueous solution with <10% total organic residues
RCRA Code:	D039
Meth Code:	T01 - Treatment, Tank
Quantity Tons:	0.063
Waste Quantity:	15
Quantity Unit:	G
Additional Code 1:	Not reported
Additional Code 2:	Not reported
Additional Code 3:	Not reported
Additional Code 4:	Not reported
Additional Code 5:	Not reported

Additional Info:

Year:	2003
Gen EPA ID:	CAR000076133
Shipment Date:	20031219
Creation Date:	8/30/2004 14:52:16
Receipt Date:	20031229
Manifest ID:	23308189
Trans EPA ID:	TXR000050930
Trans Name:	SAFETY-KLEEN SYSTEMS INC
Trans 2 EPA ID:	Not reported
Trans 2 Name:	Not reported
TSDF EPA ID:	CAT000613893
Trans Name:	SAFETY-KLEEN SYSTEMS INC
TSDF Alt EPA ID:	CAT000613893
TSDF Alt Name:	Not reported
Waste Code Description:	212 - Oxygenated solvents (acetone, butanol, ethyl acetate, etc.
RCRA Code:	F005
Meth Code:	H01 - Transfer Station
Quantity Tons:	0.012
Waste Quantity:	24
Quantity Unit:	P
Additional Code 1:	Not reported
Additional Code 2:	Not reported
Additional Code 3:	Not reported
Additional Code 4:	Not reported
Additional Code 5:	Not reported

CARRIS REELS OF CALIFORNIA INC (Continued) **1004675701**

Shipment Date:	20031027
Creation Date:	8/3/2004 15:03:33
Receipt Date:	20031103
Manifest ID:	22530190
Trans EPA ID:	TXR000050930
Trans Name:	SAFETY-KLEEN SYSTEMS INC
Trans 2 EPA ID:	Not reported
Trans 2 Name:	Not reported
TSDF EPA ID:	CAT000613893
Trans Name:	SAFETY-KLEEN SYSTEMS INC
TSDF Alt EPA ID:	CAT000613893
TSDF Alt Name:	Not reported
Waste Code Description:	212 - Oxygenated solvents (acetone, butanol, ethyl acetate, etc.
RCRA Code:	F005
Meth Code:	H01 - Transfer Station
Quantity Tons:	0.0135
Waste Quantity:	27
Quantity Unit:	P
Additional Code 1:	Not reported
Additional Code 2:	Not reported
Additional Code 3:	Not reported
Additional Code 4:	Not reported
Additional Code 5:	Not reported

Shipment Date:	20030926
Creation Date:	8/3/2004 7:33:04
Receipt Date:	20031003
Manifest ID:	22519333
Trans EPA ID:	TXR000050930
Trans Name:	SAFETY-KLEEN SYSTEMS INC
Trans 2 EPA ID:	Not reported
Trans 2 Name:	Not reported
TSDF EPA ID:	CAT000613893
Trans Name:	SAFETY-KLEEN SYSTEMS INC
TSDF Alt EPA ID:	CAT000613893
TSDF Alt Name:	Not reported
Waste Code Description:	212 - Oxygenated solvents (acetone, butanol, ethyl acetate, etc.
RCRA Code:	F005
Meth Code:	H01 - Transfer Station
Quantity Tons:	0.0135
Waste Quantity:	27
Quantity Unit:	P
Additional Code 1:	Not reported
Additional Code 2:	Not reported
Additional Code 3:	Not reported
Additional Code 4:	Not reported
Additional Code 5:	Not reported

Shipment Date:	20030903
Creation Date:	7/29/2004 7:46:19
Receipt Date:	20030903
Manifest ID:	22513834
Trans EPA ID:	TXR000050930
Trans Name:	Not reported
Trans 2 EPA ID:	Not reported
Trans 2 Name:	Not reported
TSDF EPA ID:	CAD066113465

CARRIS REELS OF CALIFORNIA INC (Continued) **1004675701**

Trans Name:	Not reported
TSDF Alt EPA ID:	CAD066113465
TSDF Alt Name:	Not reported
Waste Code Description:	134 - Aqueous solution with <10% total organic residues
RCRA Code:	Not reported
Meth Code:	T01 - Treatment, Tank
Quantity Tons:	0.0714
Waste Quantity:	17
Quantity Unit:	G
Additional Code 1:	Not reported
Additional Code 2:	Not reported
Additional Code 3:	Not reported
Additional Code 4:	Not reported
Additional Code 5:	Not reported
Shipment Date:	20030812
Creation Date:	7/28/2004 10:45:53
Receipt Date:	20030818
Manifest ID:	22875691
Trans EPA ID:	TXR000050930
Trans Name:	Not reported
Trans 2 EPA ID:	Not reported
Trans 2 Name:	Not reported
TSDF EPA ID:	CAT000613893
Trans Name:	Not reported
TSDF Alt EPA ID:	CAT000613893
TSDF Alt Name:	Not reported
Waste Code Description:	212 - Oxygenated solvents (acetone, butanol, ethyl acetate, etc.
RCRA Code:	F005
Meth Code:	H01 - Transfer Station
Quantity Tons:	0.01
Waste Quantity:	20
Quantity Unit:	P
Additional Code 1:	Not reported
Additional Code 2:	Not reported
Additional Code 3:	Not reported
Additional Code 4:	Not reported
Additional Code 5:	Not reported
Shipment Date:	20030711
Creation Date:	7/23/2004 9:16:48
Receipt Date:	20030718
Manifest ID:	22884869
Trans EPA ID:	TXR000050930
Trans Name:	Not reported
Trans 2 EPA ID:	Not reported
Trans 2 Name:	Not reported
TSDF EPA ID:	CAT000613893
Trans Name:	Not reported
TSDF Alt EPA ID:	CAT000613893
TSDF Alt Name:	Not reported
Waste Code Description:	212 - Oxygenated solvents (acetone, butanol, ethyl acetate, etc.
RCRA Code:	F005
Meth Code:	H01 - Transfer Station
Quantity Tons:	0.009
Waste Quantity:	18
Quantity Unit:	P

CARRIS REELS OF CALIFORNIA INC (Continued) **1004675701**

Additional Code 1:	Not reported
Additional Code 2:	Not reported
Additional Code 3:	Not reported
Additional Code 4:	Not reported
Additional Code 5:	Not reported

Shipment Date:	20030609
Creation Date:	6/23/2004 10:00:42
Receipt Date:	20030612
Manifest ID:	22371053
Trans EPA ID:	TXR000050930
Trans Name:	Not reported
Trans 2 EPA ID:	Not reported
Trans 2 Name:	Not reported
TSDF EPA ID:	CAT000613893
Trans Name:	Not reported
TSDF Alt EPA ID:	CAT000613893
TSDF Alt Name:	Not reported
Waste Code Description:	212 - Oxygenated solvents (acetone, butanol, ethyl acetate, etc.
RCRA Code:	F005
Meth Code:	H01 - Transfer Station
Quantity Tons:	0.027
Waste Quantity:	54
Quantity Unit:	P
Additional Code 1:	Not reported
Additional Code 2:	Not reported
Additional Code 3:	Not reported
Additional Code 4:	Not reported
Additional Code 5:	Not reported

Shipment Date:	20030326
Creation Date:	6/25/2003 18:30:52
Receipt Date:	20030401
Manifest ID:	22445104
Trans EPA ID:	TXR000050930
Trans Name:	Not reported
Trans 2 EPA ID:	Not reported
Trans 2 Name:	Not reported
TSDF EPA ID:	CAT000613893
Trans Name:	Not reported
TSDF Alt EPA ID:	CAT000613893
TSDF Alt Name:	Not reported
Waste Code Description:	212 - Oxygenated solvents (acetone, butanol, ethyl acetate, etc.
RCRA Code:	F005
Meth Code:	H01 - Transfer Station
Quantity Tons:	0.054
Waste Quantity:	108
Quantity Unit:	P
Additional Code 1:	Not reported
Additional Code 2:	Not reported
Additional Code 3:	Not reported
Additional Code 4:	Not reported
Additional Code 5:	Not reported

Shipment Date:	20030108
Creation Date:	3/30/2003 18:31:13
Receipt Date:	20030113

CARRIS REELS OF CALIFORNIA INC (Continued) **1004675701**

Manifest ID:	22280889
Trans EPA ID:	TXR000050930
Trans Name:	Not reported
Trans 2 EPA ID:	Not reported
Trans 2 Name:	Not reported
TSDF EPA ID:	CAT000613893
Trans Name:	Not reported
TSDF Alt EPA ID:	Not reported
TSDF Alt Name:	Not reported
Waste Code Description:	212 - Oxygenated solvents (acetone, butanol, ethyl acetate, etc.
RCRA Code:	F005
Meth Code:	H01 - Transfer Station
Quantity Tons:	0.0085
Waste Quantity:	17
Quantity Unit:	P
Additional Code 1:	Not reported
Additional Code 2:	Not reported
Additional Code 3:	Not reported
Additional Code 4:	Not reported
Additional Code 5:	Not reported

CERS:

Name:	CARRIS REELS OF CALIFORNIA INC
Address:	2100 W ALMOND AVE
City,State,Zip:	MADERA, CA 93637
Site ID:	458074
CERS ID:	110009554455
CERS Description:	US EPA Air Emission Inventory System (EIS)

Affiliation:

Affiliation Type Desc:	Environmental Contact
Entity Name:	Lincoln Markwith
Entity Title:	Not reported
Affiliation Address:	POBOX 88
Affiliation City:	MADERA
Affiliation State:	Not reported
Affiliation Country:	Not reported
Affiliation Zip:	Not reported
Affiliation Phone:	Not reported

Affiliation Type Desc:	Environmental Contact
Entity Name:	PERRY FICK
Entity Title:	Not reported
Affiliation Address:	2100 W ALMOND AVE
Affiliation City:	MADERA
Affiliation State:	CA
Affiliation Country:	Not reported
Affiliation Zip:	Not reported
Affiliation Phone:	Not reported

Affiliation Type Desc:	Property Owner
Entity Name:	CARRIS FNCL
Entity Title:	Not reported
Affiliation Address:	POBOX 88
Affiliation City:	MADERA
Affiliation State:	Not reported
Affiliation Country:	Not reported

CARRIS REELS OF CALIFORNIA INC (Continued) **1004675701**

Affiliation Zip: Not reported
Affiliation Phone: Not reported

HWTS:

Name:	CARRIS REELS OF CALIFORNIA INC
Address:	2100 W ALMOND AVE
Address 2:	Not reported
City,State,Zip:	MADERA, CA 936370000
EPA ID:	CAR000076133
Inactive Date:	Not reported
Create Date:	04/03/2001
Last Act Date:	08/07/2020
Mailing Name:	Not reported
Mailing Address:	2100 W. ALMOND AVE
Mailing Address 2:	Not reported
Mailing City,State,Zip:	MADERA, CA 936370000
Owner Name:	CARRIS REELS OF CALIFORNIA INC
Owner Address:	2100 W ALMOND AVE
Owner Address 2:	Not reported
Owner City,State,Zip:	MADERA, CA 936370000
Contact Name:	JERRY HUNT
Contact Address:	2100 W ALMOND AVE
Contact Address 2:	Not reported
City,State,Zip:	MADERA, CA 93637

NAICS:

EPA ID:	CAR000076133
Create Date:	2002-12-03 15:25:10.000
NAICS Code:	321113
NAICS Description:	Sawmills
Issued EPA ID Date:	2001-04-03 00:00:00
Inactive Date:	Not reported
Facility Name:	CARRIS REELS OF CALIFORNIA INC
Facility Address:	2100 W ALMOND AVE
Facility Address 2:	Not reported
Facility City:	MADERA
Facility County:	Not reported
Facility State:	CA
Facility Zip:	936370000

EPA ID:	CAR000076133
Create Date:	2003-10-24 07:19:00.000
NAICS Code:	321999
NAICS Description:	All Other Miscellaneous Wood Product Manufacturing
Issued EPA ID Date:	2001-04-03 00:00:00
Inactive Date:	Not reported
Facility Name:	CARRIS REELS OF CALIFORNIA INC
Facility Address:	2100 W ALMOND AVE
Facility Address 2:	Not reported
Facility City:	MADERA
Facility County:	Not reported
Facility State:	CA
Facility Zip:	936370000

EPA ID:	CAR000076133
Create Date:	2003-10-24 07:19:00.000

CARRIS REELS OF CALIFORNIA INC (Continued) **1004675701**

NAICS Code:	321999
NAICS Description:	All Other Miscellaneous Wood Product Manufacturing
Issued EPA ID Date:	2001-04-03 00:00:00
Inactive Date:	Not reported
Facility Name:	CARRIS REELS OF CALIFORNIA INC
Facility Address:	2100 W ALMOND AVE
Facility Address 2:	Not reported
Facility City:	MADERA
Facility County:	Not reported
Facility State:	CA
Facility Zip:	936370000

J35 **LEE'S CONCRETE MATERIALS, INC.** **CERS HAZ WASTE** **S121742445**
ENE **200 S PINE ST** **CERS TANKS** **N/A**
1/8-1/4 **MADERA, CA 93637** **CERS**
0.231 mi.
1221 ft. **Site 1 of 4 in cluster J**

Relative:
Higher

Actual:
262 ft.

CERS HAZ WASTE:

Name:	LEE'S CONCRETE MATERIALS, INC.
Address:	200 S PINE ST
City,State,Zip:	MADERA, CA 93637
Site ID:	130166
CERS ID:	10398901
CERS Description:	Hazardous Waste Generator

CERS TANKS:

Name:	LEE'S CONCRETE MATERIALS, INC.
Address:	200 S PINE ST
City,State,Zip:	MADERA, CA 93637
Site ID:	130166
CERS ID:	10398901
CERS Description:	Aboveground Petroleum Storage

CERS:

Name:	LEE'S CONCRETE MATERIALS, INC.
Address:	200 S PINE ST
City,State,Zip:	MADERA, CA 93637
Site ID:	130166
CERS ID:	10398901
CERS Description:	Chemical Storage Facilities

Violations:

Site ID:	130166
Site Name:	Lee's Concrete Materials, Inc.
Violation Date:	09-19-2017
Citation:	HSC 6.95 25508(a)(1) - California Health and Safety Code, Chapter 6.95, Section(s) 25508(a)(1)
Violation Description:	Failure to complete and electronically submit a site map with all required content.
Violation Notes:	Returned to compliance on 09/19/2017. Redo the site map to include the compressed gases and evacuation area to CERS. KV
Violation Division:	Madera County Environmental Health
Violation Program:	HMRRP
Violation Source:	CERS

LEE'S CONCRETE MATERIALS, INC. (Continued) **S121742445**

Site ID:	130166
Site Name:	Lee's Concrete Materials, Inc.
Violation Date:	06-10-2014
Citation:	22 CCR 12 66262.12 - California Code of Regulations, Title 22, Chapter 12, Section(s) 66262.12
Violation Description:	Failure to obtain and/or maintain an Active EPA ID.
Violation Notes:	Returned to compliance on 07/03/2014.
Violation Division:	Madera County Environmental Health
Violation Program:	HW
Violation Source:	CERS

Site ID:	130166
Site Name:	Lee's Concrete Materials, Inc.
Violation Date:	09-19-2017
Citation:	22 CCR 11 66261.7 - California Code of Regulations, Title 22, Chapter 11, Section(s) 66261.7
Violation Description:	Failure to manage empty containers greater than 5 gallons in capacity that previously held a hazardous material/waste in accordance with 22 CCR 11 66261.7 including but not limited to the following: (e)(2)By reclaiming its scrap value onsite or shipping the container or inner liner to a person who reclaims its scrap value; or (3) By reconditioning or remanufacturing the container or inner liner onsite for subsequent reuse, or shipping the container or inner liner to a person who reconditions or remanufactures the container or inner liner; or (4) By shipping the container or inner liner to a supplier or to another intermediate collection location for accumulation prior to managing the container or inner liner pursuant to subsections (e)(2) or (e)(3) of this section; or (i) By shipping the container or inner liner back to the supplier for the purpose of being refilled. (f) A container or an inner liner removed from a container larger than five gallons in capacity which is managed pursuant to subsection (e) of this section shall be marked with the date it has been emptied and shall be managed within one year of being emptied.
Violation Notes:	Returned to compliance on 09/19/2017. Ensure that all empty containers are labeled "Empty". Inspector observed AT30 empty container without label. RJ
Violation Division:	Madera County Environmental Health
Violation Program:	HW
Violation Source:	CERS

Site ID:	130166
Site Name:	Lee's Concrete Materials, Inc.
Violation Date:	06-10-2014
Citation:	HSC 6.67 25270.4.5(a) - California Health and Safety Code, Chapter 6.67, Section(s) 25270.4.5(a)
Violation Description:	Failure to comply with all of the following requirements: 1. Failure to conduct inspections and tests in accordance with written procedures that you or a certifying engineer have developed for the facility. 2. Failure to sign written procedures and/or a record of inspections and/or customary business records by the appropriate supervisor or inspector. 3. Failure to keep written procedures and/or a record of inspections and/or customary business records with the plan. AND 4. Failure to maintain written procedures and/or a record of inspections and/or customary business records for three years.
Violation Notes:	Returned to compliance on 07/03/2014. SPCC plan indicate quarterly inspections of AST. Records of quarterly inspections not available for review. SPCC provided attachment 2 to conduct quarterly inspection

LEE'S CONCRETE MATERIALS, INC. (Continued) **S121742445**

Violation Division: Madera County Environmental Health
Violation Program: APSA
Violation Source: CERS

Site ID: 130166
Site Name: Lee's Concrete Materials, Inc.
Violation Date: 06-10-2014
Citation: HSC 6.67 25270.4.5(a) - California Health and Safety Code, Chapter 6.67, Section(s) 25270.4.5(a)
Violation Description: Failure to provide training regarding: 1. The operation and maintenance of equipment to prevent discharges. 2. Discharge procedure protocols. 3. Applicable pollution control laws, rules, and regulations. 4. General facility operations. AND 5. The contents of the SPCC Plan.
Violation Notes: Returned to compliance on 09/05/2014. TRAINING LOG ON PERSONNEL TRAINING AND SPILL PREVENTION PROCEDURES NOT AVAILABLE FOR REVIEW. MAINTAIN FOR 3 YEARS
Violation Division: Madera County Environmental Health
Violation Program: APSA
Violation Source: CERS

Site ID: 130166
Site Name: Lee's Concrete Materials, Inc.
Violation Date: 09-19-2017
Citation: 22 CCR 12 66262.34(f) - California Code of Regulations, Title 22, Chapter 12, Section(s) 66262.34(f)
Violation Description: Failure to properly label hazardous waste accumulation containers and portable tanks with the following requirements: "Hazardous Waste", name and address of the generator, physical and chemical characteristics of the Hazardous Waste, and starting accumulation date.
Violation Notes: Returned to compliance on 09/19/2017. On used oil tank, input the start date of waste accumulation on the label. Corrected on site. RJ
Violation Division: Madera County Environmental Health
Violation Program: HW
Violation Source: CERS

Site ID: 130166
Site Name: Lee's Concrete Materials, Inc.
Violation Date: 06-10-2014
Citation: HSC 6.95 25504(a) - California Health and Safety Code, Chapter 6.95, Section(s) 25504(a)
Violation Description: Failure to complete and/or submit hazardous material inventory forms for all reportable hazardous materials on site.
Violation Notes: Returned to compliance on 07/03/2014.
Violation Division: Madera County Environmental Health
Violation Program: HMRRP
Violation Source: CERS

Site ID: 130166
Site Name: Lee's Concrete Materials, Inc.
Violation Date: 06-10-2014
Citation: 22 CCR 12 66262.34(f) - California Code of Regulations, Title 22, Chapter 12, Section(s) 66262.34(f)
Violation Description: Failure to properly label hazardous waste accumulation containers with the following requirements: "Hazardous Waste", name and address of the generator, physical and chemical characteristics of the Hazardous

LEE'S CONCRETE MATERIALS, INC. (Continued) **S121742445**

	Waste, and starting accumulation date.
Violation Notes:	Returned to compliance on 07/03/2014. INSPECTOR OBSERVED USED OIL TANK WITHOUT ACCUMULATION START DATE. PER 2014 AND 2013 MANIFEST RECEIPT FACILITY IS GENERATING ,ORE THAN 100 KG/27 GALLONS OF USED OIL A MONTH. ACCUMULATION START DATE SHALL BE DATE OF FIRST USED OIL ADDED TO TANK.
Violation Division:	Madera County Environmental Health
Violation Program:	HW
Violation Source:	CERS
Site ID:	130166
Site Name:	Lee's Concrete Materials, Inc.
Violation Date:	06-10-2014
Citation:	40 CFR 1 265.201(c)(3) - U.S. Code of Federal Regulations, Title 40, Chapter 1, Section(s) 265.201(c)(3)
Violation Description:	Failure to conduct daily tank inspection of the discharge systems, monitoring equipment, and tank levels.
Violation Notes:	Returned to compliance on 07/03/2014.
Violation Division:	Madera County Environmental Health
Violation Program:	HW
Violation Source:	CERS
Site ID:	130166
Site Name:	Lee's Concrete Materials, Inc.
Violation Date:	06-10-2014
Citation:	HSC 6.67 25270.4.5(a) - California Health and Safety Code, Chapter 6.67, Section(s) 25270.4.5(a)
Violation Description:	Failure to test or inspect aboveground tanks for integrity by a person qualified in accordance with industry standards.
Violation Notes:	Returned to compliance on 09/05/2014.
Violation Division:	Madera County Environmental Health
Violation Program:	APSA
Violation Source:	CERS
Site ID:	130166
Site Name:	Lee's Concrete Materials, Inc.
Violation Date:	09-19-2017
Citation:	HSC 6.67 25270.4.5(a) - California Health and Safety Code, Chapter 6.67, Section(s) 25270.4.5(a)
Violation Description:	Failure to comply with one or more of the following requirements: 1. Have record of inspections and integrity tests signed by the appropriate supervisor or inspector. 2. Keep written procedures and records of inspections and integrity tests for at least three years. 3. Keep comparison records.
Violation Notes:	Returned to compliance on 09/21/2017. Operator failed to conduct the quarterly facility inspection per the log in the SPCC Plan. Provide & conduct the inspection checklist to Madera County Environmental Health as proof of correction and maintain the inspection. KV
Violation Division:	Madera County Environmental Health
Violation Program:	APSA
Violation Source:	CERS
Site ID:	130166
Site Name:	Lee's Concrete Materials, Inc.
Violation Date:	06-10-2014
Citation:	HSC 6.67 Multiple - California Health and Safety Code, Chapter 6.67, Section(s) Multiple

LEE'S CONCRETE MATERIALS, INC. (Continued) **S121742445**

Violation Description:	APSA Program - Administration/Documentation - General
Violation Notes:	Returned to compliance on 09/05/2014. PROFESSIONAL ENGINEER CERTIFICATION STATEMENT IS INCOMPLETE ON THE SPCC PLAN
Violation Division:	Madera County Environmental Health
Violation Program:	APSA
Violation Source:	CERS
Site ID:	130166
Site Name:	Lee's Concrete Materials, Inc.
Violation Date:	06-10-2014
Citation:	HSC 6.67 25270.4.5(a) - California Health and Safety Code, Chapter 6.67, Section(s) 25270.4.5(a)
Violation Description:	1. Failure to prepare a SPCC plan that follows a sequence of rule and/or cross-reference. 2. Failure of the owner or operator of a facility subject to this part to prepare a SPCC plan in accordance with good engineering practices. 3. Failure to have the full approval of management at a level of authority to commit the necessary resources to fully implement the SPCC plan. 4. Failure to prepare the Plan in writing. AND 5. Failure to prepare a SPCC plan that addresses additional procedures/methods/equipment not yet fully operational.
Violation Notes:	Returned to compliance on 09/05/2014.
Violation Division:	Madera County Environmental Health
Violation Program:	APSA
Violation Source:	CERS
Site ID:	130166
Site Name:	Lee's Concrete Materials, Inc.
Violation Date:	06-10-2014
Citation:	HSC 6.67 25270.4.5(a) - California Health and Safety Code, Chapter 6.67, Section(s) 25270.4.5(a)
Violation Description:	Failure to adequately discuss the facility transfer operations, pumping, and facility process within the SPCC plan.
Violation Notes:	Returned to compliance on 09/05/2014. 1. CONTAINERS STORAGE CAPACITIES NOTED IN THE SPCC PLAN IS DIFFERENT FROM THAT REPORTED IN THE HAZARDOUS MATERIAL BUSINESS PLAN FOR THE USED OIL TANK AND THE 10,000 GALLON DIESEL TANK 2. SPPC PLAN DOES NOT MEET THE REQUIREMENT OF DISCHARGE PREVENTION MEASURES INCLUDING PROCEDURES FOR HANDLING OF PRODUCT (LOADING, UNLOADING, AND FACILITY TRANSFER) 3. SPCC PLAN DOES NOT MEET THE REQUIREMENT OF FOR METHOD OF DISPOSAL OF RECOVERED MATERIAL IN ACCORDANCE WITH APPLICABLE LEGAL REQUIREMENTS
Violation Division:	Madera County Environmental Health
Violation Program:	APSA
Violation Source:	CERS
Site ID:	130166
Site Name:	Lee's Concrete Materials, Inc.
Violation Date:	06-10-2014
Citation:	HSC 6.67 25270.4.5(a) - California Health and Safety Code, Chapter 6.67, Section(s) 25270.4.5(a)
Violation Description:	Failure to test or inspect aboveground tanks for integrity by a person qualified in accordance with industry standards.
Violation Notes:	Returned to compliance on 09/05/2014. SPCC PLAN DOES NOT MEET REQUIREMENT
Violation Division:	Madera County Environmental Health
Violation Program:	APSA
Violation Source:	CERS

LEE'S CONCRETE MATERIALS, INC. (Continued) **S121742445**

Site ID:	130166
Site Name:	Lee's Concrete Materials, Inc.
Violation Date:	09-19-2017
Citation:	HSC 6.95 25508(a)(1) - California Health and Safety Code, Chapter 6.95, Section(s) 25508(a)(1)
Violation Description:	Failure to complete and electronically submit hazardous material inventory information for all reportable hazardous materials on site at or above reportable quantities.
Violation Notes:	Returned to compliance on 09/19/2017. Update the following hazardous materials to the inventory in CERS. 1. 1-250 gallon propane tank 2. 1-55 gallon transmission oil 3. 1-55 gallon gear oil 4. 1-500 gallon diesel *Remove the nitrogen from the inventory list in CERS. Operator no longer stores at the facility. KV
Violation Division:	Madera County Environmental Health
Violation Program:	HMRRP
Violation Source:	CERS

Site ID:	130166
Site Name:	Lee's Concrete Materials, Inc.
Violation Date:	06-23-2017
Citation:	HSC 6.95 25508(a)(1) - California Health and Safety Code, Chapter 6.95, Section(s) 25508(a)(1)
Violation Description:	Failure to annually review and electronically certify that the business plan is complete and accurate on or before the annual due date.
Violation Notes:	Returned to compliance on 06/26/2017.
Violation Division:	Madera County Environmental Health
Violation Program:	HMRRP
Violation Source:	CERS

Site ID:	130166
Site Name:	Lee's Concrete Materials, Inc.
Violation Date:	06-10-2014
Citation:	HSC 6.95 25504(c) - California Health and Safety Code, Chapter 6.95, Section(s) 25504(c)
Violation Description:	Failure to include provisions in the business plan to ensure that appropriate personnel receive initial and annual training.
Violation Notes:	Returned to compliance on 07/03/2014.
Violation Division:	Madera County Environmental Health
Violation Program:	HMRRP
Violation Source:	CERS

Site ID:	130166
Site Name:	Lee's Concrete Materials, Inc.
Violation Date:	06-10-2014
Citation:	HSC 6.67 25270.4.5(a) - California Health and Safety Code, Chapter 6.67, Section(s) 25270.4.5(a)
Violation Description:	Failure to adequately discuss procedures for reporting a discharge, or no information and procedures for reporting a discharge are included within the SPCC plan.
Violation Notes:	Returned to compliance on 09/05/2014. RESPONSE PLAN (ATTACHMENT 3 OF SPCC PLAN) LIST MADERA COUNTY ENVIRONMENTAL HEALTH DEPARTMENT (MCEHD) AS ONE OF THE REPORTING AGENCY BUT MCEHD CONTACT INFORMATION IS NOT LISTED ON THE EMERGENCY CONTACT LIST ON PART II SECTION 8 OF THE SPCC PLAN
Violation Division:	Madera County Environmental Health
Violation Program:	APSA

LEE'S CONCRETE MATERIALS, INC. (Continued) **S121742445**

Violation Source: CERS

Site ID: 130166
Site Name: Lee's Concrete Materials, Inc.
Violation Date: 06-10-2014
Citation: HSC 6.67 25270.4.5(a) - California Health and Safety Code, Chapter 6.67, Section(s) 25270.4.5(a)
Violation Description: Failure of the secondary containment, and/or rack drainage to flow to a catchment basin, treatment system, or quick drainage system and hold at least the maximum capacity of the largest single compartment of any tank car or tank truck.
Violation Notes: Returned to compliance on 07/03/2014. INSPECTOR OBSERVED CRACK IN SECONDARY CONTAINMENT WALL FOR 10,000 GALLON DIESEL TANK
Violation Division: Madera County Environmental Health
Violation Program: APSA
Violation Source: CERS

Evaluation:
Eval General Type: Compliance Evaluation Inspection
Eval Date: 06-10-2014
Violations Found: Yes
Eval Type: Routine done by local agency
Eval Notes: Not reported
Eval Division: Madera County Environmental Health
Eval Program: APSA
Eval Source: CERS

Eval General Type: Compliance Evaluation Inspection
Eval Date: 06-10-2014
Violations Found: Yes
Eval Type: Routine done by local agency
Eval Notes: Not reported
Eval Division: Madera County Environmental Health
Eval Program: HMRRP
Eval Source: CERS

Eval General Type: Compliance Evaluation Inspection
Eval Date: 06-10-2014
Violations Found: Yes
Eval Type: Routine done by local agency
Eval Notes: Not reported
Eval Division: Madera County Environmental Health
Eval Program: HW
Eval Source: CERS

Eval General Type: Other/Unknown
Eval Date: 06-23-2017
Violations Found: Yes
Eval Type: Other, not routine, done by local agency
Eval Notes: Not reported
Eval Division: Madera County Environmental Health
Eval Program: HMRRP
Eval Source: CERS

Eval General Type: Compliance Evaluation Inspection
Eval Date: 09-19-2017
Violations Found: Yes

LEE'S CONCRETE MATERIALS, INC. (Continued) **S121742445**

Eval Type:	Routine done by local agency
Eval Notes:	Not reported
Eval Division:	Madera County Environmental Health
Eval Program:	APSA
Eval Source:	CERS
Eval General Type:	Compliance Evaluation Inspection
Eval Date:	09-19-2017
Violations Found:	Yes
Eval Type:	Routine done by local agency
Eval Notes:	Not reported
Eval Division:	Madera County Environmental Health
Eval Program:	HMRRP
Eval Source:	CERS
Eval General Type:	Compliance Evaluation Inspection
Eval Date:	09-19-2017
Violations Found:	Yes
Eval Type:	Routine done by local agency
Eval Notes:	Not reported
Eval Division:	Madera County Environmental Health
Eval Program:	HW
Eval Source:	CERS

Enforcement Action:

Site ID:	130166
Site Name:	Lee's Concrete Materials, Inc.
Site Address:	200 S PINE ST
Site City:	MADERA
Site Zip:	93637
Enf Action Date:	06-10-2014
Enf Action Type:	Notice of Violation (Unified Program)
Enf Action Description:	Notice of Violation Issued by the Inspector at the Time of Inspection
Enf Action Notes:	Not reported
Enf Action Division:	Madera County Environmental Health
Enf Action Program:	APSA
Enf Action Source:	CERS
Site ID:	130166
Site Name:	Lee's Concrete Materials, Inc.
Site Address:	200 S PINE ST
Site City:	MADERA
Site Zip:	93637
Enf Action Date:	06-10-2014
Enf Action Type:	Notice of Violation (Unified Program)
Enf Action Description:	Notice of Violation Issued by the Inspector at the Time of Inspection
Enf Action Notes:	Not reported
Enf Action Division:	Madera County Environmental Health
Enf Action Program:	HMRRP
Enf Action Source:	CERS
Site ID:	130166
Site Name:	Lee's Concrete Materials, Inc.
Site Address:	200 S PINE ST
Site City:	MADERA
Site Zip:	93637
Enf Action Date:	06-10-2014

LEE'S CONCRETE MATERIALS, INC. (Continued) **S121742445**

Enf Action Type:	Notice of Violation (Unified Program)
Enf Action Description:	Notice of Violation Issued by the Inspector at the Time of Inspection
Enf Action Notes:	Not reported
Enf Action Division:	Madera County Environmental Health
Enf Action Program:	HW
Enf Action Source:	CERS

Site ID:	130166
Site Name:	Lee's Concrete Materials, Inc.
Site Address:	200 S PINE ST
Site City:	MADERA
Site Zip:	93637
Enf Action Date:	06-23-2017
Enf Action Type:	Notice of Violation (Unified Program)
Enf Action Description:	Notice of Violation Issued by the Inspector at the Time of Inspection
Enf Action Notes:	Not reported
Enf Action Division:	Madera County Environmental Health
Enf Action Program:	HMRRP
Enf Action Source:	CERS

Site ID:	130166
Site Name:	Lee's Concrete Materials, Inc.
Site Address:	200 S PINE ST
Site City:	MADERA
Site Zip:	93637
Enf Action Date:	07-10-2014
Enf Action Type:	Notice of Violation (Unified Program)
Enf Action Description:	Notice of Violation Issued by the Inspector at the Time of Inspection
Enf Action Notes:	Not reported
Enf Action Division:	Madera County Environmental Health
Enf Action Program:	APSA
Enf Action Source:	CERS

Site ID:	130166
Site Name:	Lee's Concrete Materials, Inc.
Site Address:	200 S PINE ST
Site City:	MADERA
Site Zip:	93637
Enf Action Date:	09-19-2017
Enf Action Type:	Notice of Violation (Unified Program)
Enf Action Description:	Notice of Violation Issued by the Inspector at the Time of Inspection
Enf Action Notes:	Not reported
Enf Action Division:	Madera County Environmental Health
Enf Action Program:	HMRRP
Enf Action Source:	CERS

Site ID:	130166
Site Name:	Lee's Concrete Materials, Inc.
Site Address:	200 S PINE ST
Site City:	MADERA
Site Zip:	93637
Enf Action Date:	09-19-2017
Enf Action Type:	Notice of Violation (Unified Program)
Enf Action Description:	Notice of Violation Issued by the Inspector at the Time of Inspection
Enf Action Notes:	Not reported
Enf Action Division:	Madera County Environmental Health
Enf Action Program:	HW

LEE'S CONCRETE MATERIALS, INC. (Continued) **S121742445**

Enf Action Source: CERS

Coordinates:
Site ID: 130166
Facility Name: Lee's Concrete Materials, Inc.
Env Int Type Code: HWG
Program ID: 10398901
Coord Name: Not reported
Ref Point Type Desc: Center of a facility or station.
Latitude: 36.950230
Longitude: -120.074780

Affiliation:
Affiliation Type Desc: CUPA District
Entity Name: Madera County Env Health
Entity Title: Not reported
Affiliation Address: 200 W. 4th StreetSuite 3100
Affiliation City: Madera
Affiliation State: CA
Affiliation Country: Not reported
Affiliation Zip: 93637
Affiliation Phone: (559) 675-7823

Affiliation Type Desc: Document Preparer
Entity Name: Tom daSilva
Entity Title: Not reported
Affiliation Address: Not reported
Affiliation City: Not reported
Affiliation State: Not reported
Affiliation Country: Not reported
Affiliation Zip: Not reported
Affiliation Phone: Not reported

Affiliation Type Desc: Facility Mailing Address
Entity Name: Mailing Address
Entity Title: Not reported
Affiliation Address: P. O. Box 509
Affiliation City: Madera
Affiliation State: CA
Affiliation Country: Not reported
Affiliation Zip: 936390509
Affiliation Phone: Not reported

Affiliation Type Desc: Identification Signer
Entity Name: Tom daSilva
Entity Title: Not reported
Affiliation Address: Not reported
Affiliation City: Not reported
Affiliation State: Not reported
Affiliation Country: Not reported
Affiliation Zip: Not reported
Affiliation Phone: Not reported

Affiliation Type Desc: Parent Corporation
Entity Name: Lee's Concrete Materials, Inc.
Entity Title: Not reported

LEE'S CONCRETE MATERIALS, INC. (Continued) **S121742445**

Affiliation Address:	Not reported
Affiliation City:	Not reported
Affiliation State:	Not reported
Affiliation Country:	Not reported
Affiliation Zip:	Not reported
Affiliation Phone:	Not reported

Affiliation Type Desc:	Environmental Contact
Entity Name:	Tom daSilva
Entity Title:	Not reported
Affiliation Address:	P. O. Box 509
Affiliation City:	Madera
Affiliation State:	CA
Affiliation Country:	Not reported
Affiliation Zip:	936390509
Affiliation Phone:	Not reported

Affiliation Type Desc:	Operator
Entity Name:	Tom daSilva
Entity Title:	Not reported
Affiliation Address:	Not reported
Affiliation City:	Not reported
Affiliation State:	Not reported
Affiliation Country:	Not reported
Affiliation Zip:	Not reported
Affiliation Phone:	(559) 661-8483

Affiliation Type Desc:	Property Owner
Entity Name:	Tom daSilva
Entity Title:	Not reported
Affiliation Address:	P. O. Box 509
Affiliation City:	Madera
Affiliation State:	CA
Affiliation Country:	United States
Affiliation Zip:	936390509
Affiliation Phone:	(559) 673-9189

Affiliation Type Desc:	Property Owner
Entity Name:	Tom daSilva
Entity Title:	Not reported
Affiliation Address:	POBOX 509
Affiliation City:	MADERA
Affiliation State:	Not reported
Affiliation Country:	Not reported
Affiliation Zip:	Not reported
Affiliation Phone:	Not reported

Affiliation Type Desc:	Environmental Contact
Entity Name:	Tom daSilva
Entity Title:	Not reported
Affiliation Address:	200 S PINE ST
Affiliation City:	MADERA
Affiliation State:	CA
Affiliation Country:	Not reported
Affiliation Zip:	Not reported
Affiliation Phone:	Not reported

LEE'S CONCRETE MATERIALS, INC. (Continued) **S121742445**

Affiliation Type Desc:	Legal Owner
Entity Name:	Tom daSilva
Entity Title:	Not reported
Affiliation Address:	#25 Pointe West
Affiliation City:	Madera
Affiliation State:	CA
Affiliation Country:	United States
Affiliation Zip:	93637
Affiliation Phone:	(559) 661-8483

Name:	LEE'S CONCRETE MATERIALS, INC.
Address:	200 S PINE ST
City,State,Zip:	MADERA, CA 93637
Site ID:	130166
CERS ID:	110002862769
CERS Description:	US EPA Air Emission Inventory System (EIS)

Violations:

Site ID:	130166
Site Name:	Lee's Concrete Materials, Inc.
Violation Date:	09-19-2017
Citation:	HSC 6.95 25508(a)(1) - California Health and Safety Code, Chapter 6.95, Section(s) 25508(a)(1)
Violation Description:	Failure to complete and electronically submit a site map with all required content.
Violation Notes:	Returned to compliance on 09/19/2017. Redo the site map to include the compressed gases and evacuation area to CERS. KV
Violation Division:	Madera County Environmental Health
Violation Program:	HMRRP
Violation Source:	CERS

Site ID:	130166
Site Name:	Lee's Concrete Materials, Inc.
Violation Date:	06-10-2014
Citation:	22 CCR 12 66262.12 - California Code of Regulations, Title 22, Chapter 12, Section(s) 66262.12
Violation Description:	Failure to obtain and/or maintain an Active EPA ID.
Violation Notes:	Returned to compliance on 07/03/2014.
Violation Division:	Madera County Environmental Health
Violation Program:	HW
Violation Source:	CERS

Site ID:	130166
Site Name:	Lee's Concrete Materials, Inc.
Violation Date:	09-19-2017
Citation:	22 CCR 11 66261.7 - California Code of Regulations, Title 22, Chapter 11, Section(s) 66261.7
Violation Description:	Failure to manage empty containers greater than 5 gallons in capacity that previously held a hazardous material/waste in accordance with 22 CCR 11 66261.7 including but not limited to the following: (e)(2)By reclaiming its scrap value onsite or shipping the container or inner liner to a person who reclaims its scrap value; or (3) By reconditioning or remanufacturing the container or inner liner onsite for subsequent reuse, or shipping the container or inner liner to a person who reconditions or remanufactures the container or inner liner; or (4) By shipping the container or inner liner to a supplier or to another intermediate collection location for accumulation prior

LEE'S CONCRETE MATERIALS, INC. (Continued) **S121742445**

	to managing the container or inner liner pursuant to subsections (e)(2) or (e)(3) of this section; or (i) By shipping the container or inner liner back to the supplier for the purpose of being refilled. (f) A container or an inner liner removed from a container larger than five gallons in capacity which is managed pursuant to subsection (e) of this section shall be marked with the date it has been emptied and shall be managed within one year of being emptied.
Violation Notes:	Returned to compliance on 09/19/2017. Ensure that all empty containers are labeled "Empty". Inspector observed AT30 empty container without label. RJ
Violation Division:	Madera County Environmental Health
Violation Program:	HW
Violation Source:	CERS
Site ID:	130166
Site Name:	Lee's Concrete Materials, Inc.
Violation Date:	06-10-2014
Citation:	HSC 6.67 25270.4.5(a) - California Health and Safety Code, Chapter 6.67, Section(s) 25270.4.5(a)
Violation Description:	Failure to comply with all of the following requirements: 1. Failure to conduct inspections and tests in accordance with written procedures that you or a certifying engineer have developed for the facility. 2. Failure to sign written procedures and/or a record of inspections and/or customary business records by the appropriate supervisor or inspector. 3. Failure to keep written procedures and/or a record of inspections and/or customary business records with the plan. AND 4. Failure to maintain written procedures and/or a record of inspections and/or customary business records for three years.
Violation Notes:	Returned to compliance on 07/03/2014. SPCC plan indicate quarterly inspections of AST. Records of quarterly inspections not available for review. SPCC provided attachment 2 to conduct quarterly inspection
Violation Division:	Madera County Environmental Health
Violation Program:	APSA
Violation Source:	CERS
Site ID:	130166
Site Name:	Lee's Concrete Materials, Inc.
Violation Date:	06-10-2014
Citation:	HSC 6.67 25270.4.5(a) - California Health and Safety Code, Chapter 6.67, Section(s) 25270.4.5(a)
Violation Description:	Failure to provide training regarding: 1. The operation and maintenance of equipment to prevent discharges. 2. Discharge procedure protocols. 3. Applicable pollution control laws, rules, and regulations. 4. General facility operations. AND 5. The contents of the SPCC Plan.
Violation Notes:	Returned to compliance on 09/05/2014. TRAINING LOG ON PERSONNEL TRAINING AND SPILL PREVENTION PROCEDURES NOT AVAILABLE FOR REVIEW. MAINTAIN FOR 3 YEARS
Violation Division:	Madera County Environmental Health
Violation Program:	APSA
Violation Source:	CERS
Site ID:	130166
Site Name:	Lee's Concrete Materials, Inc.
Violation Date:	09-19-2017
Citation:	22 CCR 12 66262.34(f) - California Code of Regulations, Title 22, Chapter 12, Section(s) 66262.34(f)

LEE'S CONCRETE MATERIALS, INC. (Continued) **S121742445**

Violation Description:	Failure to properly label hazardous waste accumulation containers and portable tanks with the following requirements: "Hazardous Waste", name and address of the generator, physical and chemical characteristics of the Hazardous Waste, and starting accumulation date.
Violation Notes:	Returned to compliance on 09/19/2017. On used oil tank, input the start date of waste accumulation on the label. Corrected on site. RJ
Violation Division:	Madera County Environmental Health
Violation Program:	HW
Violation Source:	CERS
Site ID:	130166
Site Name:	Lee's Concrete Materials, Inc.
Violation Date:	06-10-2014
Citation:	HSC 6.95 25504(a) - California Health and Safety Code, Chapter 6.95, Section(s) 25504(a)
Violation Description:	Failure to complete and/or submit hazardous material inventory forms for all reportable hazardous materials on site.
Violation Notes:	Returned to compliance on 07/03/2014.
Violation Division:	Madera County Environmental Health
Violation Program:	HMRRP
Violation Source:	CERS
Site ID:	130166
Site Name:	Lee's Concrete Materials, Inc.
Violation Date:	06-10-2014
Citation:	22 CCR 12 66262.34(f) - California Code of Regulations, Title 22, Chapter 12, Section(s) 66262.34(f)
Violation Description:	Failure to properly label hazardous waste accumulation containers with the following requirements: "Hazardous Waste", name and address of the generator, physical and chemical characteristics of the Hazardous Waste, and starting accumulation date.
Violation Notes:	Returned to compliance on 07/03/2014. INSPECTOR OBSERVED USED OIL TANK WITHOUT ACCUMULATION START DATE. PER 2014 AND 2013 MANIFEST RECEIPT FACILITY IS GENERATING ,ORE THAN 100 KG/27 GALLONS OF USED OIL A MONTH. ACCUMULATION START DATE SHALL BE DATE OF FIRST USED OIL ADDED TO TANK.
Violation Division:	Madera County Environmental Health
Violation Program:	HW
Violation Source:	CERS
Site ID:	130166
Site Name:	Lee's Concrete Materials, Inc.
Violation Date:	06-10-2014
Citation:	40 CFR 1 265.201(c)(3) - U.S. Code of Federal Regulations, Title 40, Chapter 1, Section(s) 265.201(c)(3)
Violation Description:	Failure to conduct daily tank inspection of the discharge systems, monitoring equipment, and tank levels.
Violation Notes:	Returned to compliance on 07/03/2014.
Violation Division:	Madera County Environmental Health
Violation Program:	HW
Violation Source:	CERS
Site ID:	130166
Site Name:	Lee's Concrete Materials, Inc.
Violation Date:	06-10-2014
Citation:	HSC 6.67 25270.4.5(a) - California Health and Safety Code, Chapter

LEE'S CONCRETE MATERIALS, INC. (Continued) **S121742445**

	6.67, Section(s) 25270.4.5(a)
Violation Description:	Failure to test or inspect aboveground tanks for integrity by a person qualified in accordance with industry standards.
Violation Notes:	Returned to compliance on 09/05/2014.
Violation Division:	Madera County Environmental Health
Violation Program:	APSA
Violation Source:	CERS
Site ID:	130166
Site Name:	Lee's Concrete Materials, Inc.
Violation Date:	09-19-2017
Citation:	HSC 6.67 25270.4.5(a) - California Health and Safety Code, Chapter 6.67, Section(s) 25270.4.5(a)
Violation Description:	Failure to comply with one or more of the following requirements: 1. Have record of inspections and integrity tests signed by the appropriate supervisor or inspector. 2. Keep written procedures and records of inspections and integrity tests for at least three years. 3. Keep comparison records.
Violation Notes:	Returned to compliance on 09/21/2017. Operator failed to conduct the quarterly facility inspection per the log in the SPCC Plan. Provide & conduct the inspection checklist to Madera County Environmental Health as proof of correction and maintain the inspection. KV
Violation Division:	Madera County Environmental Health
Violation Program:	APSA
Violation Source:	CERS
Site ID:	130166
Site Name:	Lee's Concrete Materials, Inc.
Violation Date:	06-10-2014
Citation:	HSC 6.67 Multiple - California Health and Safety Code, Chapter 6.67, Section(s) Multiple
Violation Description:	APSA Program - Administration/Documentation - General
Violation Notes:	Returned to compliance on 09/05/2014. PROFESSIONAL ENGINEER CERTIFICATION STATEMENT IS INCOMPLETE ON THE SPCC PLAN
Violation Division:	Madera County Environmental Health
Violation Program:	APSA
Violation Source:	CERS
Site ID:	130166
Site Name:	Lee's Concrete Materials, Inc.
Violation Date:	06-10-2014
Citation:	HSC 6.67 25270.4.5(a) - California Health and Safety Code, Chapter 6.67, Section(s) 25270.4.5(a)
Violation Description:	1. Failure to prepare a SPCC plan that follows a sequence of rule and/or cross-reference. 2. Failure of the owner or operator of a facility subject to this part to prepare a SPCC plan in accordance with good engineering practices. 3. Failure to have the full approval of management at a level of authority to commit the necessary resources to fully implement the SPCC plan. 4. Failure to prepare the Plan in writing. AND 5. Failure to prepare a SPCC plan that addresses additional procedures/methods/equipment not yet fully operational.
Violation Notes:	Returned to compliance on 09/05/2014.
Violation Division:	Madera County Environmental Health
Violation Program:	APSA
Violation Source:	CERS
Site ID:	130166

LEE'S CONCRETE MATERIALS, INC. (Continued) **S121742445**

Site Name: Lee's Concrete Materials, Inc.
Violation Date: 06-10-2014
Citation: HSC 6.67 25270.4.5(a) - California Health and Safety Code, Chapter 6.67, Section(s) 25270.4.5(a)
Violation Description: Failure to adequately discuss the facility transfer operations, pumping, and facility process within the SPCC plan.
Violation Notes: Returned to compliance on 09/05/2014. 1. CONTAINERS STORAGE CAPACITIES NOTED IN THE SPCC PLAN IS DIFFERENT FROM THAT REPORTED IN THE HAZARDOUS MATERIAL BUSINESS PLAN FOR THE USED OIL TANK AND THE 10,000 GALLON DIESEL TANK 2. SPPC PLAN DOES NOT MEET THE REQUIREMENT OF DISCHARGE PREVENTION MEASURES INCLUDING PROCEDURES FOR HANDLING OF PRODUCT (LOADING, UNLOADING, AND FACILITY TRANSFER) 3. SPCC PLAN DOES NOT MEET THE REQUIREMENT OF FOR METHOD OF DISPOSAL OF RECOVERED MATERIAL IN ACCORDANCE WITH APPLICABLE LEGAL REQUIREMENTS
Violation Division: Madera County Environmental Health
Violation Program: APSA
Violation Source: CERS

Site ID: 130166
Site Name: Lee's Concrete Materials, Inc.
Violation Date: 06-10-2014
Citation: HSC 6.67 25270.4.5(a) - California Health and Safety Code, Chapter 6.67, Section(s) 25270.4.5(a)
Violation Description: Failure to test or inspect aboveground tanks for integrity by a person qualified in accordance with industry standards.
Violation Notes: Returned to compliance on 09/05/2014. SPCC PLAN DOES NOT MEET REQUIREMENT
Violation Division: Madera County Environmental Health
Violation Program: APSA
Violation Source: CERS

Site ID: 130166
Site Name: Lee's Concrete Materials, Inc.
Violation Date: 09-19-2017
Citation: HSC 6.95 25508(a)(1) - California Health and Safety Code, Chapter 6.95, Section(s) 25508(a)(1)
Violation Description: Failure to complete and electronically submit hazardous material inventory information for all reportable hazardous materials on site at or above reportable quantities.
Violation Notes: Returned to compliance on 09/19/2017. Update the following hazardous materials to the inventory in CERS. 1. 1-250 gallon propane tank 2. 1-55 gallon transmission oil 3. 1-55 gallon gear oil 4. 1-500 gallon diesel *Remove the nitrogen from the inventory list in CERS. Operator no longer stores at the facility. KV
Violation Division: Madera County Environmental Health
Violation Program: HMRRP
Violation Source: CERS

Site ID: 130166
Site Name: Lee's Concrete Materials, Inc.
Violation Date: 06-23-2017
Citation: HSC 6.95 25508(a)(1) - California Health and Safety Code, Chapter 6.95, Section(s) 25508(a)(1)
Violation Description: Failure to annually review and electronically certify that the business plan is complete and accurate on or before the annual due date.
Violation Notes: Returned to compliance on 06/26/2017.

LEE'S CONCRETE MATERIALS, INC. (Continued) **S121742445**

Violation Division:	Madera County Environmental Health
Violation Program:	HMRRP
Violation Source:	CERS
Site ID:	130166
Site Name:	Lee's Concrete Materials, Inc.
Violation Date:	06-10-2014
Citation:	HSC 6.95 25504(c) - California Health and Safety Code, Chapter 6.95, Section(s) 25504(c)
Violation Description:	Failure to include provisions in the business plan to ensure that appropriate personnel receive initial and annual training.
Violation Notes:	Returned to compliance on 07/03/2014.
Violation Division:	Madera County Environmental Health
Violation Program:	HMRRP
Violation Source:	CERS
Site ID:	130166
Site Name:	Lee's Concrete Materials, Inc.
Violation Date:	06-10-2014
Citation:	HSC 6.67 25270.4.5(a) - California Health and Safety Code, Chapter 6.67, Section(s) 25270.4.5(a)
Violation Description:	Failure to adequately discuss procedures for reporting a discharge, or no information and procedures for reporting a discharge are included within the SPCC plan.
Violation Notes:	Returned to compliance on 09/05/2014. RESPONSE PLAN (ATTACHMENT 3 OF SPCC PLAN) LIST MADERA COUNTY ENVIRONMENTAL HEALTH DEPARTMENT (MCEHD) AS ONE OF THE REPORTING AGENCY BUT MCEHD CONTACT INFORMATION IS NOT LISTED ON THE EMERGENCY CONTACT LIST ON PART II SECTION 8 OF THE SPCC PLAN
Violation Division:	Madera County Environmental Health
Violation Program:	APSA
Violation Source:	CERS
Site ID:	130166
Site Name:	Lee's Concrete Materials, Inc.
Violation Date:	06-10-2014
Citation:	HSC 6.67 25270.4.5(a) - California Health and Safety Code, Chapter 6.67, Section(s) 25270.4.5(a)
Violation Description:	Failure of the secondary containment, and/or rack drainage to flow to a catchment basin, treatment system, or quick drainage system and hold at least the maximum capacity of the largest single compartment of any tank car or tank truck.
Violation Notes:	Returned to compliance on 07/03/2014. INSPECTOR OBSERVED CRACK IN SECONDARY CONTAINMENT WALL FOR 10,000 GALLON DIESEL TANK
Violation Division:	Madera County Environmental Health
Violation Program:	APSA
Violation Source:	CERS

Evaluation:

Eval General Type:	Compliance Evaluation Inspection
Eval Date:	06-10-2014
Violations Found:	Yes
Eval Type:	Routine done by local agency
Eval Notes:	Not reported
Eval Division:	Madera County Environmental Health
Eval Program:	APSA
Eval Source:	CERS

LEE'S CONCRETE MATERIALS, INC. (Continued) **S121742445**

Eval General Type: Compliance Evaluation Inspection
Eval Date: 06-10-2014
Violations Found: Yes
Eval Type: Routine done by local agency
Eval Notes: Not reported
Eval Division: Madera County Environmental Health
Eval Program: HMRRP
Eval Source: CERS

Eval General Type: Compliance Evaluation Inspection
Eval Date: 06-10-2014
Violations Found: Yes
Eval Type: Routine done by local agency
Eval Notes: Not reported
Eval Division: Madera County Environmental Health
Eval Program: HW
Eval Source: CERS

Eval General Type: Other/Unknown
Eval Date: 06-23-2017
Violations Found: Yes
Eval Type: Other, not routine, done by local agency
Eval Notes: Not reported
Eval Division: Madera County Environmental Health
Eval Program: HMRRP
Eval Source: CERS

Eval General Type: Compliance Evaluation Inspection
Eval Date: 09-19-2017
Violations Found: Yes
Eval Type: Routine done by local agency
Eval Notes: Not reported
Eval Division: Madera County Environmental Health
Eval Program: APSA
Eval Source: CERS

Eval General Type: Compliance Evaluation Inspection
Eval Date: 09-19-2017
Violations Found: Yes
Eval Type: Routine done by local agency
Eval Notes: Not reported
Eval Division: Madera County Environmental Health
Eval Program: HMRRP
Eval Source: CERS

Eval General Type: Compliance Evaluation Inspection
Eval Date: 09-19-2017
Violations Found: Yes
Eval Type: Routine done by local agency
Eval Notes: Not reported
Eval Division: Madera County Environmental Health
Eval Program: HW
Eval Source: CERS

Enforcement Action:
Site ID: 130166
Site Name: Lee's Concrete Materials, Inc.

LEE'S CONCRETE MATERIALS, INC. (Continued) **S121742445**

Site Address:	200 S PINE ST
Site City:	MADERA
Site Zip:	93637
Enf Action Date:	06-10-2014
Enf Action Type:	Notice of Violation (Unified Program)
Enf Action Description:	Notice of Violation Issued by the Inspector at the Time of Inspection
Enf Action Notes:	Not reported
Enf Action Division:	Madera County Environmental Health
Enf Action Program:	APSA
Enf Action Source:	CERS

Site ID:	130166
Site Name:	Lee's Concrete Materials, Inc.
Site Address:	200 S PINE ST
Site City:	MADERA
Site Zip:	93637
Enf Action Date:	06-10-2014
Enf Action Type:	Notice of Violation (Unified Program)
Enf Action Description:	Notice of Violation Issued by the Inspector at the Time of Inspection
Enf Action Notes:	Not reported
Enf Action Division:	Madera County Environmental Health
Enf Action Program:	HMRRP
Enf Action Source:	CERS

Site ID:	130166
Site Name:	Lee's Concrete Materials, Inc.
Site Address:	200 S PINE ST
Site City:	MADERA
Site Zip:	93637
Enf Action Date:	06-10-2014
Enf Action Type:	Notice of Violation (Unified Program)
Enf Action Description:	Notice of Violation Issued by the Inspector at the Time of Inspection
Enf Action Notes:	Not reported
Enf Action Division:	Madera County Environmental Health
Enf Action Program:	HW
Enf Action Source:	CERS

Site ID:	130166
Site Name:	Lee's Concrete Materials, Inc.
Site Address:	200 S PINE ST
Site City:	MADERA
Site Zip:	93637
Enf Action Date:	06-23-2017
Enf Action Type:	Notice of Violation (Unified Program)
Enf Action Description:	Notice of Violation Issued by the Inspector at the Time of Inspection
Enf Action Notes:	Not reported
Enf Action Division:	Madera County Environmental Health
Enf Action Program:	HMRRP
Enf Action Source:	CERS

Site ID:	130166
Site Name:	Lee's Concrete Materials, Inc.
Site Address:	200 S PINE ST
Site City:	MADERA
Site Zip:	93637
Enf Action Date:	07-10-2014
Enf Action Type:	Notice of Violation (Unified Program)

LEE'S CONCRETE MATERIALS, INC. (Continued) **S121742445**

Enf Action Description:	Notice of Violation Issued by the Inspector at the Time of Inspection
Enf Action Notes:	Not reported
Enf Action Division:	Madera County Environmental Health
Enf Action Program:	APSA
Enf Action Source:	CERS

Site ID:	130166
Site Name:	Lee's Concrete Materials, Inc.
Site Address:	200 S PINE ST
Site City:	MADERA
Site Zip:	93637
Enf Action Date:	09-19-2017
Enf Action Type:	Notice of Violation (Unified Program)
Enf Action Description:	Notice of Violation Issued by the Inspector at the Time of Inspection
Enf Action Notes:	Not reported
Enf Action Division:	Madera County Environmental Health
Enf Action Program:	HMRRP
Enf Action Source:	CERS

Site ID:	130166
Site Name:	Lee's Concrete Materials, Inc.
Site Address:	200 S PINE ST
Site City:	MADERA
Site Zip:	93637
Enf Action Date:	09-19-2017
Enf Action Type:	Notice of Violation (Unified Program)
Enf Action Description:	Notice of Violation Issued by the Inspector at the Time of Inspection
Enf Action Notes:	Not reported
Enf Action Division:	Madera County Environmental Health
Enf Action Program:	HW
Enf Action Source:	CERS

Coordinates:

Site ID:	130166
Facility Name:	Lee's Concrete Materials, Inc.
Env Int Type Code:	HWG
Program ID:	10398901
Coord Name:	Not reported
Ref Point Type Desc:	Center of a facility or station.
Latitude:	36.950230
Longitude:	-120.074780

Affiliation:

Affiliation Type Desc:	CUPA District
Entity Name:	Madera County Env Health
Entity Title:	Not reported
Affiliation Address:	200 W. 4th StreetSuite 3100
Affiliation City:	Madera
Affiliation State:	CA
Affiliation Country:	Not reported
Affiliation Zip:	93637
Affiliation Phone:	(559) 675-7823

Affiliation Type Desc:	Document Preparer
Entity Name:	Tom daSilva
Entity Title:	Not reported

LEE'S CONCRETE MATERIALS, INC. (Continued) **S121742445**

Affiliation Address:	Not reported
Affiliation City:	Not reported
Affiliation State:	Not reported
Affiliation Country:	Not reported
Affiliation Zip:	Not reported
Affiliation Phone:	Not reported

Affiliation Type Desc:	Facility Mailing Address
Entity Name:	Mailing Address
Entity Title:	Not reported
Affiliation Address:	P. O. Box 509
Affiliation City:	Madera
Affiliation State:	CA
Affiliation Country:	Not reported
Affiliation Zip:	936390509
Affiliation Phone:	Not reported

Affiliation Type Desc:	Identification Signer
Entity Name:	Tom daSilva
Entity Title:	Not reported
Affiliation Address:	Not reported
Affiliation City:	Not reported
Affiliation State:	Not reported
Affiliation Country:	Not reported
Affiliation Zip:	Not reported
Affiliation Phone:	Not reported

Affiliation Type Desc:	Parent Corporation
Entity Name:	Lee's Concrete Materials, Inc.
Entity Title:	Not reported
Affiliation Address:	Not reported
Affiliation City:	Not reported
Affiliation State:	Not reported
Affiliation Country:	Not reported
Affiliation Zip:	Not reported
Affiliation Phone:	Not reported

Affiliation Type Desc:	Environmental Contact
Entity Name:	Tom daSilva
Entity Title:	Not reported
Affiliation Address:	P. O. Box 509
Affiliation City:	Madera
Affiliation State:	CA
Affiliation Country:	Not reported
Affiliation Zip:	936390509
Affiliation Phone:	Not reported

Affiliation Type Desc:	Operator
Entity Name:	Tom daSilva
Entity Title:	Not reported
Affiliation Address:	Not reported
Affiliation City:	Not reported
Affiliation State:	Not reported
Affiliation Country:	Not reported
Affiliation Zip:	Not reported
Affiliation Phone:	(559) 661-8483

LEE'S CONCRETE MATERIALS, INC. (Continued) **S121742445**

Affiliation Type Desc:	Property Owner
Entity Name:	Tom daSilva
Entity Title:	Not reported
Affiliation Address:	P. O. Box 509
Affiliation City:	Madera
Affiliation State:	CA
Affiliation Country:	United States
Affiliation Zip:	936390509
Affiliation Phone:	(559) 673-9189

Affiliation Type Desc:	Property Owner
Entity Name:	Tom daSilva
Entity Title:	Not reported
Affiliation Address:	POBOX 509
Affiliation City:	MADERA
Affiliation State:	Not reported
Affiliation Country:	Not reported
Affiliation Zip:	Not reported
Affiliation Phone:	Not reported

Affiliation Type Desc:	Environmental Contact
Entity Name:	Tom daSilva
Entity Title:	Not reported
Affiliation Address:	200 S PINE ST
Affiliation City:	MADERA
Affiliation State:	CA
Affiliation Country:	Not reported
Affiliation Zip:	Not reported
Affiliation Phone:	Not reported

Affiliation Type Desc:	Legal Owner
Entity Name:	Tom daSilva
Entity Title:	Not reported
Affiliation Address:	#25 Pointe West
Affiliation City:	Madera
Affiliation State:	CA
Affiliation Country:	United States
Affiliation Zip:	93637
Affiliation Phone:	(559) 661-8483

J36 **LEE'S CONCRETE MATERIALS INC** **HIST UST** **U001589259**
ENE **200 S PINE ST** **EMI** **N/A**
1/8-1/4 **MADERA, CA 93639** **HAZNET**
0.231 mi.
1221 ft. **Site 2 of 4 in cluster J**

Relative:
Higher

Actual:
262 ft.

HIST UST:

Name:	LEEHS CONCRETE MATERIALS CO I
Address:	200 SO PINE
City,State,Zip:	MADERA, CA 93637
File Number:	00028D62
URL:	http://geotracker.waterboards.ca.gov/ustpdfs/pdf/00028D62.pdf
Region:	STATE
Facility ID:	00000010826
Facility Type:	Other
Other Type:	CONCRETE PLANT
Contact Name:	TOM DA SILVA

LEE'S CONCRETE MATERIALS INC (Continued) **U001589259**

Telephone:	2096739189
Owner Name:	LEE'S CONCRETE MATERIALS CO. I
Owner Address:	200 SO. PINE
Owner City,St,Zip:	MADERA, CA 93637
Total Tanks:	0004

Tank Num:	001
Container Num:	01
Year Installed:	1972
Tank Capacity:	00004000
Tank Used for:	PRODUCT
Type of Fuel:	UNLEADED
Container Construction Thickness:	Not reported
Leak Detection:	Stock Inventor

Tank Num:	002
Container Num:	02
Year Installed:	1983
Tank Capacity:	00000500
Tank Used for:	WASTE
Type of Fuel:	06
Container Construction Thickness:	Not reported
Leak Detection:	Visual, None

Tank Num:	003
Container Num:	03
Year Installed:	1972
Tank Capacity:	00000500
Tank Used for:	WASTE
Type of Fuel:	WASTE OIL
Container Construction Thickness:	Not reported
Leak Detection:	None

Tank Num:	004
Container Num:	04
Year Installed:	1975
Tank Capacity:	00010000
Tank Used for:	PRODUCT
Type of Fuel:	DIESEL
Container Construction Thickness:	Not reported
Leak Detection:	Stock Inventor, None

Click here for Geo Tracker PDF:

EMI:

Name:	LEE'S CONCRETE MATERIALS
Address:	200 S PINE ST
City,State,Zip:	MADERA, CA 93637
Year:	1996
County Code:	20
Air Basin:	SJV
Facility ID:	770
Air District Name:	SJU
SIC Code:	3273
Air District Name:	SAN JOAQUIN VALLEY UNIFIED APCD
Community Health Air Pollution Info System:	Not reported
Consolidated Emission Reporting Rule:	Not reported

LEE'S CONCRETE MATERIALS INC (Continued) **U001589259**

Total Organic Hydrocarbon Gases Tons/Yr:	0
Reactive Organic Gases Tons/Yr:	0
Carbon Monoxide Emissions Tons/Yr:	0
NOX - Oxides of Nitrogen Tons/Yr:	0
SOX - Oxides of Sulphur Tons/Yr:	0
Particulate Matter Tons/Yr:	3
Part. Matter 10 Micrometers and Smllr Tons/Yr:	2

Name:	LEE'S CONCRETE MATERIALS
Address:	200 S PINE ST
City,State,Zip:	MADERA, CA 93637
Year:	1997
County Code:	20
Air Basin:	SJV
Facility ID:	770
Air District Name:	SJU
SIC Code:	3273
Air District Name:	SAN JOAQUIN VALLEY UNIFIED APCD
Community Health Air Pollution Info System:	Not reported
Consolidated Emission Reporting Rule:	Not reported
Total Organic Hydrocarbon Gases Tons/Yr:	0
Reactive Organic Gases Tons/Yr:	0
Carbon Monoxide Emissions Tons/Yr:	0
NOX - Oxides of Nitrogen Tons/Yr:	0
SOX - Oxides of Sulphur Tons/Yr:	0
Particulate Matter Tons/Yr:	3
Part. Matter 10 Micrometers and Smllr Tons/Yr:	2

Name:	LEE'S CONCRETE MATERIALS
Address:	200 S PINE ST
City,State,Zip:	MADERA, CA 93637
Year:	1998
County Code:	20
Air Basin:	SJV
Facility ID:	770
Air District Name:	SJU
SIC Code:	3273
Air District Name:	SAN JOAQUIN VALLEY UNIFIED APCD
Community Health Air Pollution Info System:	Not reported
Consolidated Emission Reporting Rule:	Not reported
Total Organic Hydrocarbon Gases Tons/Yr:	0
Reactive Organic Gases Tons/Yr:	0
Carbon Monoxide Emissions Tons/Yr:	0
NOX - Oxides of Nitrogen Tons/Yr:	0
SOX - Oxides of Sulphur Tons/Yr:	0
Particulate Matter Tons/Yr:	3
Part. Matter 10 Micrometers and Smllr Tons/Yr:	2

Name:	LEE'S CONCRETE MATERIALS
Address:	200 S PINE ST
City,State,Zip:	MADERA, CA 93637
Year:	1999
County Code:	20
Air Basin:	SJV
Facility ID:	770
Air District Name:	SJU
SIC Code:	3273

LEE'S CONCRETE MATERIALS INC (Continued) **U001589259**

Air District Name:	SAN JOAQUIN VALLEY UNIFIED APCD
Community Health Air Pollution Info System:	Not reported
Consolidated Emission Reporting Rule:	Not reported
Total Organic Hydrocarbon Gases Tons/Yr:	0
Reactive Organic Gases Tons/Yr:	0
Carbon Monoxide Emissions Tons/Yr:	0
NOX - Oxides of Nitrogen Tons/Yr:	0
SOX - Oxides of Sulphur Tons/Yr:	0
Particulate Matter Tons/Yr:	3
Part. Matter 10 Micrometers and Smllr Tons/Yr:	2

Name:	LEE'S CONCRETE MATERIALS
Address:	200 S PINE ST
City,State,Zip:	MADERA, CA 93637
Year:	2000
County Code:	20
Air Basin:	SJV
Facility ID:	770
Air District Name:	SJU
SIC Code:	3273
Air District Name:	SAN JOAQUIN VALLEY UNIFIED APCD
Community Health Air Pollution Info System:	Not reported
Consolidated Emission Reporting Rule:	Not reported
Total Organic Hydrocarbon Gases Tons/Yr:	0
Reactive Organic Gases Tons/Yr:	0
Carbon Monoxide Emissions Tons/Yr:	0
NOX - Oxides of Nitrogen Tons/Yr:	0
SOX - Oxides of Sulphur Tons/Yr:	0
Particulate Matter Tons/Yr:	2
Part. Matter 10 Micrometers and Smllr Tons/Yr:	2

Name:	LEE'S CONCRETE MATERIALS
Address:	200 S PINE ST
City,State,Zip:	MADERA, CA 93637
Year:	2001
County Code:	20
Air Basin:	SJV
Facility ID:	770
Air District Name:	SJU
SIC Code:	3273
Air District Name:	SAN JOAQUIN VALLEY UNIFIED APCD
Community Health Air Pollution Info System:	Not reported
Consolidated Emission Reporting Rule:	Not reported
Total Organic Hydrocarbon Gases Tons/Yr:	0
Reactive Organic Gases Tons/Yr:	0
Carbon Monoxide Emissions Tons/Yr:	0
NOX - Oxides of Nitrogen Tons/Yr:	0
SOX - Oxides of Sulphur Tons/Yr:	0
Particulate Matter Tons/Yr:	7
Part. Matter 10 Micrometers and Smllr Tons/Yr:	6

Name:	LEE'S CONCRETE MATERIALS
Address:	200 S PINE ST
City,State,Zip:	MADERA, CA 93637
Year:	2002
County Code:	20
Air Basin:	SJV

LEE'S CONCRETE MATERIALS INC (Continued) **U001589259**

Facility ID:	770
Air District Name:	SJU
SIC Code:	3273
Air District Name:	SAN JOAQUIN VALLEY UNIFIED APCD
Community Health Air Pollution Info System:	Not reported
Consolidated Emission Reporting Rule:	Not reported
Total Organic Hydrocarbon Gases Tons/Yr:	0
Reactive Organic Gases Tons/Yr:	0
Carbon Monoxide Emissions Tons/Yr:	0
NOX - Oxides of Nitrogen Tons/Yr:	0
SOX - Oxides of Sulphur Tons/Yr:	0
Particulate Matter Tons/Yr:	8
Part. Matter 10 Micrometers and Smllr Tons/Yr:	7

Name:	LEE'S CONCRETE MATERIALS
Address:	200 S PINE ST
City,State,Zip:	MADERA, CA 93637
Year:	2003
County Code:	20
Air Basin:	SJV
Facility ID:	770
Air District Name:	SJU
SIC Code:	3273
Air District Name:	SAN JOAQUIN VALLEY UNIFIED APCD
Community Health Air Pollution Info System:	Not reported
Consolidated Emission Reporting Rule:	Not reported
Total Organic Hydrocarbon Gases Tons/Yr:	0
Reactive Organic Gases Tons/Yr:	0
Carbon Monoxide Emissions Tons/Yr:	0
NOX - Oxides of Nitrogen Tons/Yr:	0
SOX - Oxides of Sulphur Tons/Yr:	0
Particulate Matter Tons/Yr:	4
Part. Matter 10 Micrometers and Smllr Tons/Yr:	4

Name:	LEE'S CONCRETE MATERIALS
Address:	200 S PINE ST
City,State,Zip:	MADERA, CA 93637
Year:	2004
County Code:	20
Air Basin:	SJV
Facility ID:	770
Air District Name:	SJU
SIC Code:	3273
Air District Name:	SAN JOAQUIN VALLEY UNIFIED APCD
Community Health Air Pollution Info System:	Not reported
Consolidated Emission Reporting Rule:	Not reported
Total Organic Hydrocarbon Gases Tons/Yr:	0
Reactive Organic Gases Tons/Yr:	0
Carbon Monoxide Emissions Tons/Yr:	0
NOX - Oxides of Nitrogen Tons/Yr:	0
SOX - Oxides of Sulphur Tons/Yr:	0
Particulate Matter Tons/Yr:	4.92054241
Part. Matter 10 Micrometers and Smllr Tons/Yr:	4.52599204

Name:	LEE'S CONCRETE MATERIALS
Address:	200 S PINE ST
City,State,Zip:	MADERA, CA 93637

LEE'S CONCRETE MATERIALS INC (Continued) **U001589259**

Year:	2005
County Code:	20
Air Basin:	SJV
Facility ID:	770
Air District Name:	SJU
SIC Code:	3273
Air District Name:	SAN JOAQUIN VALLEY UNIFIED APCD
Community Health Air Pollution Info System:	Not reported
Consolidated Emission Reporting Rule:	Not reported
Total Organic Hydrocarbon Gases Tons/Yr:	0
Reactive Organic Gases Tons/Yr:	0
Carbon Monoxide Emissions Tons/Yr:	0
NOX - Oxides of Nitrogen Tons/Yr:	0
SOX - Oxides of Sulphur Tons/Yr:	0
Particulate Matter Tons/Yr:	5.739336931243680485
Part. Matter 10 Micrometers and Smllr Tons/Yr:	5.279283

Name:	LEE'S CONCRETE MATERIALS
Address:	200 S PINE ST
City,State,Zip:	MADERA, CA 93637
Year:	2006
County Code:	20
Air Basin:	SJV
Facility ID:	770
Air District Name:	SJU
SIC Code:	3273
Air District Name:	SAN JOAQUIN VALLEY UNIFIED APCD
Community Health Air Pollution Info System:	Not reported
Consolidated Emission Reporting Rule:	Not reported
Total Organic Hydrocarbon Gases Tons/Yr:	0
Reactive Organic Gases Tons/Yr:	0
Carbon Monoxide Emissions Tons/Yr:	0
NOX - Oxides of Nitrogen Tons/Yr:	0
SOX - Oxides of Sulphur Tons/Yr:	0
Particulate Matter Tons/Yr:	6.087673452982810920
Part. Matter 10 Micrometers and Smllr Tons/Yr:	5.5997526

Name:	LEE'S CONCRETE MATERIALS
Address:	200 S PINE ST
City,State,Zip:	MADERA, CA 93274
Year:	2007
County Code:	20
Air Basin:	SJV
Facility ID:	770
Air District Name:	SJU
SIC Code:	3273
Air District Name:	SAN JOAQUIN VALLEY UNIFIED APCD
Community Health Air Pollution Info System:	Not reported
Consolidated Emission Reporting Rule:	Not reported
Total Organic Hydrocarbon Gases Tons/Yr:	0
Reactive Organic Gases Tons/Yr:	0
Carbon Monoxide Emissions Tons/Yr:	0
NOX - Oxides of Nitrogen Tons/Yr:	0
SOX - Oxides of Sulphur Tons/Yr:	0
Particulate Matter Tons/Yr:	3.973290862487360970
Part. Matter 10 Micrometers and Smllr Tons/Yr:	3.65361364

LEE'S CONCRETE MATERIALS INC (Continued) **U001589259**

Name:	LEE'S CONCRETE MATERIALS
Address:	200 S PINE ST
City,State,Zip:	MADERA, CA 93637
Year:	2008
County Code:	20
Air Basin:	SJV
Facility ID:	770
Air District Name:	SJU
SIC Code:	3273
Air District Name:	SAN JOAQUIN VALLEY UNIFIED APCD
Community Health Air Pollution Info System:	Not reported
Consolidated Emission Reporting Rule:	Not reported
Total Organic Hydrocarbon Gases Tons/Yr:	0
Reactive Organic Gases Tons/Yr:	0
Carbon Monoxide Emissions Tons/Yr:	0
NOX - Oxides of Nitrogen Tons/Yr:	0
SOX - Oxides of Sulphur Tons/Yr:	0
Particulate Matter Tons/Yr:	3.254207017189079878
Part. Matter 10 Micrometers and Smllr Tons/Yr:	2.9918472

Name:	LEE'S CONCRETE MATERIALS
Address:	200 S PINE ST
City,State,Zip:	MADERA, CA 93637
Year:	2009
County Code:	20
Air Basin:	SJV
Facility ID:	770
Air District Name:	SJU
SIC Code:	3273
Air District Name:	SAN JOAQUIN VALLEY UNIFIED APCD
Community Health Air Pollution Info System:	Not reported
Consolidated Emission Reporting Rule:	Not reported
Total Organic Hydrocarbon Gases Tons/Yr:	0
Reactive Organic Gases Tons/Yr:	0
Carbon Monoxide Emissions Tons/Yr:	0
NOX - Oxides of Nitrogen Tons/Yr:	0
SOX - Oxides of Sulphur Tons/Yr:	0
Particulate Matter Tons/Yr:	1.51603156066734
Part. Matter 10 Micrometers and Smllr Tons/Yr:	1.3927257799999999

Name:	LEE'S CONCRETE MATERIALS
Address:	200 S PINE ST
City,State,Zip:	MADERA, CA 93637
Year:	2010
County Code:	20
Air Basin:	SJV
Facility ID:	770
Air District Name:	SJU
SIC Code:	3273
Air District Name:	SAN JOAQUIN VALLEY UNIFIED APCD
Community Health Air Pollution Info System:	Not reported
Consolidated Emission Reporting Rule:	Not reported
Total Organic Hydrocarbon Gases Tons/Yr:	0
Reactive Organic Gases Tons/Yr:	0
Carbon Monoxide Emissions Tons/Yr:	0
NOX - Oxides of Nitrogen Tons/Yr:	0
SOX - Oxides of Sulphur Tons/Yr:	0

LEE'S CONCRETE MATERIALS INC (Continued) **U001589259**

Particulate Matter Tons/Yr:	1.59267403437815
Part. Matter 10 Micrometers and Smllr Tons/Yr:	1.4612136

Name:	LEE'S CONCRETE MATERIALS
Address:	200 S PINE ST
City,State,Zip:	MADERA, CA 93637
Year:	2011
County Code:	20
Air Basin:	SJV
Facility ID:	770
Air District Name:	SJU
SIC Code:	3273
Air District Name:	SAN JOAQUIN VALLEY UNIFIED APCD
Community Health Air Pollution Info System:	Not reported
Consolidated Emission Reporting Rule:	Not reported
Total Organic Hydrocarbon Gases Tons/Yr:	0
Reactive Organic Gases Tons/Yr:	0
Carbon Monoxide Emissions Tons/Yr:	0
NOX - Oxides of Nitrogen Tons/Yr:	0
SOX - Oxides of Sulphur Tons/Yr:	0
Particulate Matter Tons/Yr:	1.9081212083
Part. Matter 10 Micrometers and Smllr Tons/Yr:	1.751425

Name:	LEE'S CONCRETE MATERIALS
Address:	200 S PINE ST
City,State,Zip:	MADERA, CA 93637
Year:	2012
County Code:	20
Air Basin:	SJV
Facility ID:	770
Air District Name:	SJU
SIC Code:	3273
Air District Name:	SAN JOAQUIN VALLEY UNIFIED APCD
Community Health Air Pollution Info System:	Not reported
Consolidated Emission Reporting Rule:	Not reported
Total Organic Hydrocarbon Gases Tons/Yr:	0
Reactive Organic Gases Tons/Yr:	0
Carbon Monoxide Emissions Tons/Yr:	0
NOX - Oxides of Nitrogen Tons/Yr:	0
SOX - Oxides of Sulphur Tons/Yr:	0
Particulate Matter Tons/Yr:	2.3989005561
Part. Matter 10 Micrometers and Smllr Tons/Yr:	2.202942

Name:	LEE'S CONCRETE MATERIALS
Address:	200 S PINE ST
City,State,Zip:	MADERA, CA 93637
Year:	2013
County Code:	20
Air Basin:	SJV
Facility ID:	770
Air District Name:	SJU
SIC Code:	3273
Air District Name:	SAN JOAQUIN VALLEY UNIFIED APCD
Community Health Air Pollution Info System:	Not reported
Consolidated Emission Reporting Rule:	Not reported
Total Organic Hydrocarbon Gases Tons/Yr:	0
Reactive Organic Gases Tons/Yr:	0

LEE'S CONCRETE MATERIALS INC (Continued) **U001589259**

Carbon Monoxide Emissions Tons/Yr:	0
NOX - Oxides of Nitrogen Tons/Yr:	0
SOX - Oxides of Sulphur Tons/Yr:	0
Particulate Matter Tons/Yr:	5.4297968605
Part. Matter 10 Micrometers and Smllr Tons/Yr:	2.202942

Name:	LEE'S CONCRETE MATERIALS
Address:	200 S PINE ST
City,State,Zip:	MADERA, CA 93637
Year:	2015
County Code:	20
Air Basin:	SJV
Facility ID:	770
Air District Name:	SJU
SIC Code:	3273
Air District Name:	SAN JOAQUIN VALLEY APCD
Community Health Air Pollution Info System:	Not reported
Consolidated Emission Reporting Rule:	Not reported
Total Organic Hydrocarbon Gases Tons/Yr:	0
Reactive Organic Gases Tons/Yr:	0
Carbon Monoxide Emissions Tons/Yr:	0
NOX - Oxides of Nitrogen Tons/Yr:	0
SOX - Oxides of Sulphur Tons/Yr:	0
Particulate Matter Tons/Yr:	5.644951875
Part. Matter 10 Micrometers and Smllr Tons/Yr:	2.25798075

Name:	LEE'S CONCRETE MATERIALS
Address:	200 S PINE ST
City,State,Zip:	MADERA, CA 93637
Year:	2016
County Code:	20
Air Basin:	SJV
Facility ID:	770
Air District Name:	SJU
SIC Code:	3273
Air District Name:	SAN JOAQUIN VALLEY APCD
Community Health Air Pollution Info System:	Not reported
Consolidated Emission Reporting Rule:	Not reported
Total Organic Hydrocarbon Gases Tons/Yr:	Not reported
Reactive Organic Gases Tons/Yr:	Not reported
Carbon Monoxide Emissions Tons/Yr:	Not reported
NOX - Oxides of Nitrogen Tons/Yr:	Not reported
SOX - Oxides of Sulphur Tons/Yr:	Not reported
Particulate Matter Tons/Yr:	5.3208648105
Part. Matter 10 Micrometers and Smllr Tons/Yr:	2.15936918

Name:	LEE'S CONCRETE MATERIALS
Address:	200 S PINE ST
City,State,Zip:	MADERA, CA 93637
Year:	2017
County Code:	20
Air Basin:	SJV
Facility ID:	770
Air District Name:	SJU
SIC Code:	3273
Air District Name:	SAN JOAQUIN VALLEY APCD
Community Health Air Pollution Info System:	Not reported

LEE'S CONCRETE MATERIALS INC (Continued) **U001589259**

Consolidated Emission Reporting Rule:	Not reported
Total Organic Hydrocarbon Gases Tons/Yr:	Not reported
Reactive Organic Gases Tons/Yr:	Not reported
Carbon Monoxide Emissions Tons/Yr:	Not reported
NOX - Oxides of Nitrogen Tons/Yr:	Not reported
SOX - Oxides of Sulphur Tons/Yr:	Not reported
Particulate Matter Tons/Yr:	20.131245475
Part. Matter 10 Micrometers and Smllr Tons/Yr:	8.05249819

HAZNET:

Name:	LEE'S CONCRETE MATERIALS INC
Address:	200 S PINE ST
Address 2:	Not reported
City,State,Zip:	MADERA, CA 936390509
Contact:	DEIDRE DA SILVA
Telephone:	5596739189
Mailing Name:	Not reported
Mailing Address:	PO BOX 509
Year:	2018
Gepaid:	CAD983608274
TSD EPA ID:	AZR000515924
CA Waste Code:	352 - Other organic solids
Disposal Method:	H141 - Storage, Bulking, And/Or Transfer Off Site--No Treatment/Reovery (H010-H129) Or (H131-H135)
Tons:	0.05000

J37 **LEES CONCRETE MATERIALS** **RCRA-SQG** **1000596844**
ENE **200 S PINE ST** **FINDS** **CAD983608274**
1/8-1/4 **MADERA, CA 93639** **ECHO**
0.231 mi.
1221 ft. **Site 3 of 4 in cluster J**

Relative:
Higher

Actual:
262 ft.

RCRA-SQG:

Date Form Received by Agency:	1991-09-24 00:00:00.0
Handler Name:	LEES CONCRETE MATERIALS
Handler Address:	200 S PINE ST
Handler City,State,Zip:	MADERA, CA 93639
EPA ID:	CAD983608274
Contact Name:	TOM DASILVA
Contact Address:	200 S PINE ST
Contact City,State,Zip:	MADERA, CA 93639
Contact Telephone:	209-673-9189
Contact Fax:	Not reported
Contact Email:	Not reported
Contact Title:	Not reported
EPA Region:	09
Land Type:	Private
Federal Waste Generator Description:	Small Quantity Generator
Non-Notifier:	Not reported
Biennial Report Cycle:	Not reported
Accessibility:	Not reported
Active Site Indicator:	Handler Activities
State District Owner:	Not reported
State District:	Not reported
Mailing Address:	200 S PINE ST

LEES CONCRETE MATERIALS (Continued) **1000596844**

Mailing City,State,Zip:	MADERA, CA 93639
Owner Name:	ANNA DASILVA
Owner Type:	Private
Operator Name:	Not reported
Operator Type:	Not reported
Short-Term Generator Activity:	No
Importer Activity:	No
Mixed Waste Generator:	No
Transporter Activity:	No
Transfer Facility Activity:	No
Recycler Activity with Storage:	No
Small Quantity On-Site Burner Exemption:	No
Smelting Melting and Refining Furnace Exemption:	No
Underground Injection Control:	No
Off-Site Waste Receipt:	No
Universal Waste Indicator:	No
Universal Waste Destination Facility:	No
Federal Universal Waste:	No
Active Site Fed-Reg Treatment Storage and Disposal Facility:	Not reported
Active Site Converter Treatment storage and Disposal Facility:	Not reported
Active Site State-Reg Treatment Storage and Disposal Facility:	Not reported
Active Site State-Reg Handler:	---
Federal Facility Indicator:	Not reported
Hazardous Secondary Material Indicator:	N
Sub-Part K Indicator:	Not reported
Commercial TSD Indicator:	No
Treatment Storage and Disposal Type:	Not reported
2018 GPRA Permit Baseline:	Not on the Baseline
2018 GPRA Renewals Baseline:	Not on the Baseline
Permit Renewals Workload Universe:	Not reported
Permit Workload Universe:	Not reported
Permit Progress Universe:	Not reported
Post-Closure Workload Universe:	Not reported
Closure Workload Universe:	Not reported
202 GPRA Corrective Action Baseline:	No
Corrective Action Workload Universe:	No
Subject to Corrective Action Universe:	No
Non-TSDFs Where RCRA CA has Been Imposed Universe:	No
TSDFs Potentially Subject to CA Under 3004 (u)/(v) Universe:	No
TSDFs Only Subject to CA under Discretionary Auth Universe:	No
Corrective Action Priority Ranking:	No NCAPS ranking
Environmental Control Indicator:	No
Institutional Control Indicator:	No
Human Exposure Controls Indicator:	N/A
Groundwater Controls Indicator:	N/A
Operating TSDF Universe:	Not reported
Full Enforcement Universe:	Not reported
Significant Non-Complier Universe:	No
Unaddressed Significant Non-Complier Universe:	No
Addressed Significant Non-Complier Universe:	No
Significant Non-Complier With a Compliance Schedule Universe:	No
Financial Assurance Required:	Not reported
Handler Date of Last Change:	2002-06-27 03:35:41.0
Recognized Trader-Importer:	No
Recognized Trader-Exporter:	No
Importer of Spent Lead Acid Batteries:	No
Exporter of Spent Lead Acid Batteries:	No

LEES CONCRETE MATERIALS (Continued) **1000596844**

Recycler Activity Without Storage: No
Manifest Broker: No
Sub-Part P Indicator: No

Handler - Owner Operator:
Owner/Operator Indicator: Owner
Owner/Operator Name: ANNA DASILVA
Legal Status: Private
Date Became Current: Not reported
Date Ended Current: Not reported
Owner/Operator Address: 200 S PINE ST
Owner/Operator City,State,Zip: MADERA, CA 93639
Owner/Operator Telephone: 209-673-9189
Owner/Operator Telephone Ext: Not reported
Owner/Operator Fax: Not reported
Owner/Operator Email: Not reported

Historic Generators:
Receive Date: 1991-09-24 00:00:00.0
Handler Name: LEES CONCRETE MATERIALS
Federal Waste Generator Description: Small Quantity Generator
State District Owner: Not reported
Large Quantity Handler of Universal Waste: No
Recognized Trader Importer: No
Recognized Trader Exporter: No
Spent Lead Acid Battery Importer: No
Spent Lead Acid Battery Exporter: No
Current Record: Yes
Non Storage Recycler Activity: Not reported
Electronic Manifest Broker: Not reported

List of NAICS Codes and Descriptions:
NAICS Code: 32732
NAICS Description: READY-MIX CONCRETE MANUFACTURING

Facility Has Received Notices of Violations:
Violations: No Violations Found

Evaluation Action Summary:
Evaluations: No Evaluations Found

FINDS:
Registry ID: 110002862769

Click Here:

Environmental Interest/Information System:
AIR EMISSIONS CLASSIFICATION UNKNOWN
California Hazardous Waste Tracking System - Datamart (HWTS-DATAMART) provides California with information on hazardous waste shipments for generators, transporters, and treatment, storage, and disposal facilities.
RCRAInfo is a national information system that supports the Resource

LEES CONCRETE MATERIALS (Continued) **1000596844**

Conservation and Recovery Act (RCRA) program through the tracking of events and activities related to facilities that generate, transport, and treat, store, or dispose of hazardous waste. RCRAInfo allows RCRA program staff to track the notification, permit, compliance, and corrective action activities required under RCRA.
STATE MASTER

Click this hyperlink while viewing on your computer to access additional FINDS: detail in the EDR Site Report.

ECHO:

Envid:	1000596844
Registry ID:	110002862769
DFR URL:	http://echo.epa.gov/detailed-facility-report?fid=110002862769
Name:	LEE'S CONCRETE MATERIALS
Address:	200 S PINE ST
City,State,Zip:	MADERA, CA 93637

J38 **LEE'S CONCRETE MATERIALS, INC.** **AST** **A100338370**
ENE **200 S PINE ST** **N/A**
1/8-1/4 **MADERA, CA 93637**
0.231 mi.
1221 ft. **Site 4 of 4 in cluster J**

Relative:
Higher

Actual:
262 ft.

AST:

Name:	LEE'S CONCRETE MATERIALS, INC.
Address:	200 S PINE ST
City/Zip:	MADERA,93637
Certified Unified Program Agencies:	Not reported
Owner:	Tom daSilva
Total Gallons:	Not reported
CERSID:	10398901
Facility ID:	FA0100866
Business Name:	Lee's Concrete Materials, Inc.
Phone:	(559)673-9189
Fax:	(559)673-6115
Mailing Address:	P. O. Box 509
Mailing Address City:	Madera
Mailing Address State:	CA
Mailing Address Zip Code:	936390509
Operator Name:	Tom daSilva
Operator Phone:	(559)661-8483
Owner Phone:	(559)661-8483
Owner Mail Address:	#25 Pointe West
Owner State:	CA
Owner Zip Code:	93637
Owner Country:	United States
Property Owner Name:	Tom daSilva
Property Owner Phone:	(559)673-9189
Property Owner Mailing Address:	P. O. Box 509
Property Owner City:	Madera
Property Owner Stat :	CA
Property Owner Zip Code:	936390509
Property Owner Country:	United States
EPAID:	cad983608274
Name:	LEE'S CONCRETE MATERIALS INC
Address:	200 S PINE ST.

LEE'S CONCRETE MATERIALS, INC. (Continued) **A100338370**

City/Zip:	MADERA,
Certified Unified Program Agencies:	Madera
Owner:	LEE'S CONCRETE MATERIALS INC
Total Gallons:	10,500
CERSID:	Not reported
Facility ID:	Not reported
Business Name:	Not reported
Phone:	Not reported
Fax:	Not reported
Mailing Address:	Not reported
Mailing Address City:	Not reported
Mailing Address State:	Not reported
Mailing Address Zip Code:	Not reported
Operator Name:	Not reported
Operator Phone:	Not reported
Owner Phone:	Not reported
Owner Mail Address:	Not reported
Owner State:	Not reported
Owner Zip Code:	Not reported
Owner Country:	Not reported
Property Owner Name:	Not reported
Property Owner Phone:	Not reported
Property Owner Mailing Address:	Not reported
Property Owner City:	Not reported
Property Owner Stat :	Not reported
Property Owner Zip Code:	Not reported
Property Owner Country:	Not reported
EPAID:	Not reported

H39 **MADERA UNIFIED DISTRICT OFFICE** **RCRA NonGen / NLR** **1024786711**
North **1902 HOWARD RD** **CAL000022308**
1/8-1/4 **MADERA, CA 93637**
0.240 mi.
1265 ft. **Site 2 of 4 in cluster H**

Relative:
Higher

Actual:
260 ft.

RCRA NonGen / NLR:

Date Form Received by Agency:	1990-05-09 00:00:00.0
Handler Name:	MADERA UNIFIED DISTRICT OFFICE
Handler Address:	1902 HOWARD RD
Handler City,State,Zip:	MADERA, CA 93637-5123
EPA ID:	CAL000022308
Contact Name:	CURTIS MANGANAAN
Contact Address:	1205 MADERA AVE
Contact City,State,Zip:	MADERA, CA 93637-0000
Contact Telephone:	559-675-4534
Contact Fax:	Not reported
Contact Email:	CURTISMANGANAAN@MADERAUSD.ORG
Contact Title:	Not reported
EPA Region:	09
Land Type:	Not reported
Federal Waste Generator Description:	Not a generator, verified
Non-Notifier:	Not reported
Biennial Report Cycle:	Not reported
Accessibility:	Not reported
Active Site Indicator:	Handler Activities
State District Owner:	Not reported
State District:	Not reported
Mailing Address:	1205 MADERA AVE

MADERA UNIFIED DISTRICT OFFICE (Continued) **1024786711**

Mailing City,State,Zip:	MADERA, CA 93637-5123
Owner Name:	MADERA UNIFIED SCHOOL DISTRICT
Owner Type:	Other
Operator Name:	CURTIS MANGANAAN
Operator Type:	Other
Short-Term Generator Activity:	No
Importer Activity:	No
Mixed Waste Generator:	No
Transporter Activity:	No
Transfer Facility Activity:	No
Recycler Activity with Storage:	No
Small Quantity On-Site Burner Exemption:	No
Smelting Melting and Refining Furnace Exemption:	No
Underground Injection Control:	No
Off-Site Waste Receipt:	No
Universal Waste Indicator:	Yes
Universal Waste Destination Facility:	Yes
Federal Universal Waste:	No
Active Site Fed-Reg Treatment Storage and Disposal Facility:	Not reported
Active Site Converter Treatment storage and Disposal Facility:	Not reported
Active Site State-Reg Treatment Storage and Disposal Facility:	Not reported
Active Site State-Reg Handler:	---
Federal Facility Indicator:	Not reported
Hazardous Secondary Material Indicator:	N
Sub-Part K Indicator:	Not reported
Commercial TSD Indicator:	No
Treatment Storage and Disposal Type:	Not reported
2018 GPRA Permit Baseline:	Not on the Baseline
2018 GPRA Renewals Baseline:	Not on the Baseline
Permit Renewals Workload Universe:	Not reported
Permit Workload Universe:	Not reported
Permit Progress Universe:	Not reported
Post-Closure Workload Universe:	Not reported
Closure Workload Universe:	Not reported
202 GPRA Corrective Action Baseline:	No
Corrective Action Workload Universe:	No
Subject to Corrective Action Universe:	No
Non-TSDFs Where RCRA CA has Been Imposed Universe:	No
TSDFs Potentially Subject to CA Under 3004 (u)/(v) Universe:	No
TSDFs Only Subject to CA under Discretionary Auth Universe:	No
Corrective Action Priority Ranking:	No NCAPS ranking
Environmental Control Indicator:	No
Institutional Control Indicator:	No
Human Exposure Controls Indicator:	N/A
Groundwater Controls Indicator:	N/A
Operating TSDF Universe:	Not reported
Full Enforcement Universe:	Not reported
Significant Non-Complier Universe:	No
Unaddressed Significant Non-Complier Universe:	No
Addressed Significant Non-Complier Universe:	No
Significant Non-Complier With a Compliance Schedule Universe:	No
Financial Assurance Required:	Not reported
Handler Date of Last Change:	2018-09-05 15:41:06.0
Recognized Trader-Importer:	No
Recognized Trader-Exporter:	No
Importer of Spent Lead Acid Batteries:	No
Exporter of Spent Lead Acid Batteries:	No

MADERA UNIFIED DISTRICT OFFICE (Continued) **1024786711**

Recycler Activity Without Storage: No
Manifest Broker: No
Sub-Part P Indicator: No

Handler - Owner Operator:
Owner/Operator Indicator: Owner
Owner/Operator Name: MADERA UNIFIED SCHOOL DISTRICT
Legal Status: Other
Date Became Current: Not reported
Date Ended Current: Not reported
Owner/Operator Address: 1205 MADERA AVE
Owner/Operator City,State,Zip: MADERA, CA 93637-5123
Owner/Operator Telephone: 559-675-4534
Owner/Operator Telephone Ext: Not reported
Owner/Operator Fax: Not reported
Owner/Operator Email: Not reported

Owner/Operator Indicator: Operator
Owner/Operator Name: CURTIS MANGANAAN
Legal Status: Other
Date Became Current: Not reported
Date Ended Current: Not reported
Owner/Operator Address: 1205 MADERA AVE
Owner/Operator City,State,Zip: MADERA, CA 93637-0000
Owner/Operator Telephone: 559-675-4534
Owner/Operator Telephone Ext: Not reported
Owner/Operator Fax: Not reported
Owner/Operator Email: Not reported

Historic Generators:
Receive Date: 1990-05-09 00:00:00.0
Handler Name: MADERA UNIFIED DISTRICT OFFICE
Federal Waste Generator Description: Not a generator, verified
State District Owner: Not reported
Large Quantity Handler of Universal Waste: No
Recognized Trader Importer: No
Recognized Trader Exporter: No
Spent Lead Acid Battery Importer: No
Spent Lead Acid Battery Exporter: No
Current Record: Yes
Non Storage Recycler Activity: Not reported
Electronic Manifest Broker: Not reported

List of NAICS Codes and Descriptions:
NAICS Code: 61111
NAICS Description: ELEMENTARY AND SECONDARY SCHOOLS

Facility Has Received Notices of Violations:
Violations: No Violations Found

Evaluation Action Summary:
Evaluations: No Evaluations Found

H40 North 1/8-1/4 0.245 mi. 1296 ft. | **GENERAL BUILDERS SUPPLY**
1920 HOWARD RD
MADERA, CA 93637

Site 3 of 4 in cluster H | **HIST UST** | **U001589182**
N/A

Relative: Higher
Actual: 261 ft.

HIST UST:

Name:	GENERAL BUILDERS SUPPLY
Address:	1920 HOWARD RD
City,State,Zip:	MADERA, CA 93637
File Number:	00028F94
URL:	http://geotracker.waterboards.ca.gov/ustpdfs/pdf/00028F94.pdf
Region:	STATE
Facility ID:	00000053159
Facility Type:	Other
Other Type:	HARDWARE STORE
Contact Name:	BUD SMITH
Telephone:	2096748542
Owner Name:	ROGER MELIKIAN
Owner Address:	P.O. BOX 1135
Owner City,St,Zip:	POLLOCK PINES, CA 95726
Total Tanks:	0001
Tank Num:	001
Container Num:	1
Year Installed:	1955
Tank Capacity:	00000500
Tank Used for:	PRODUCT
Type of Fuel:	Not reported
Container Construction Thickness:	Not reported
Leak Detection:	None

Click here for Geo Tracker PDF:

H41 North 1/8-1/4 0.245 mi. 1296 ft. | **GENERAL BUILDERS SUPPLY CO**
1920 HOWARD RD
MADERA, CA 93637

Site 4 of 4 in cluster H | **HIST UST** | **U001589183**
N/A

Relative: Higher
Actual: 261 ft.

HIST UST:

Name:	GENERAL BUILDERS SUPPLY CO
Address:	1920 HOWARD RD
City,State,Zip:	MADERA, CA 93637
File Number:	00028A85
URL:	http://geotracker.waterboards.ca.gov/ustpdfs/pdf/00028A85.pdf
Region:	STATE
Facility ID:	00000049824
Facility Type:	Other
Other Type:	HARDWARE
Contact Name:	CARL WISENER, MGR.
Telephone:	2096748542
Owner Name:	CARL WISENER, H.B. SMITH JR.
Owner Address:	1920 HOWARD RD.
Owner City,St,Zip:	MADERA, CA 93637
Total Tanks:	0001
Tank Num:	001
Container Num:	1
Year Installed:	1952

GENERAL BUILDERS SUPPLY CO (Continued) **U001589183**

Tank Capacity:	00000200
Tank Used for:	PRODUCT
Type of Fuel:	Not reported
Container Construction Thickness:	Not reported
Leak Detection:	Visual

Click here for Geo Tracker PDF:

K42 **PLANT NO 8-OBERTI OPER** **WMUDS/SWAT** **S103341468**
East **PO BOX 899** **N/A**
1/4-1/2 **MADERA CA, CA 93639**
0.262 mi.
1381 ft. **Site 1 of 2 in cluster K**

Relative:
Higher

Actual:
262 ft.

WMUDS/SWAT:

Edit Date:	Not reported
Complexity:	Category B - Any facility having a physical, chemical, or biological waste treatment system (except for septic systems with subsurface disposal), or any Class II or III disposal site, or facilities without treatment systems that are complex, such as marinas with petroleum products, solid wastes, and sewage pump out facilities.
Primary Waste:	NONCON
Primary Waste Type:	Designated/Influent or Solid Wastes that pose a significant threat to water quality because of their high concentrations (E.G., BOD, Hardness, TRF, Chloride). 'Manageable' hazardous wastes (E.G., inorganic salts and heavy metals) are included in this category.
Secondary Waste:	Process Waste (Waste produced as part of the industrial/manufacturing process)
Secondary Waste Type:	D
Base Meridian:	Not reported
NPID:	Not reported
Tonnage:	0
Regional Board ID:	Not reported
Municipal Solid Waste:	False
Superorder:	False
Open To Public:	False
Waste List:	False
Agency Type:	Private
Agency Name:	TRI-VALLEY GROWERS
Agency Department:	Not reported
Agency Address:	PO BOX 3327
Agency City,St,Zip:	MODESTO CA 95353
Agency Contact:	DUANE ROHRER
Agency Telephone:	5595264100
Land Owner Name:	Not reported
Land Owner Address:	Not reported
Land Owner City,St,Zip:	Not reported
Land Owner Contact:	Not reported
Land Owner Phone:	Not reported
Region:	5F
Facility Type:	Industrial - Facility that treats and/or disposes of liquid or semisolid wastes from any servicing, producing, manufacturing or processing operation of whatever nature, including mining, gravel washing, geothermal operations, air conditioning, ship building and repairing, oil production, storage and disposal operations, water pumping.
Facility Description:	Not reported
Facility Telephone:	Not reported

PLANT NO 8-OBERTI OPER (Continued) **S103341468**

SWAT Facility Name:	Not reported
Primary SIC:	2035
Secondary SIC:	Not reported
Comments:	Not reported
Last Facility Editors:	Not reported
Waste Discharge System:	True
Solid Waste Assessment Test Program:	False
Toxic Pits Cleanup Act Program:	False
Resource Conservation Recovery Act:	False
Department of Defence:	False
Solid Waste Assessment Test Program:	Not reported
Threat to Water Quality:	Major Threat to Water Quality. A violation could render unusable a ground water or surface water resource used as a significant drink water supply, require closure of an area used for contact recreation, result in long-term deleterious effects on shell fish spawning or growth areas of aquatic resources, or directly expose the public to toxic substances.
Sub Chapter 15:	True
Regional Board Project Officer:	SWG
Number of WMUDS at Facility:	1
Section Range:	Not reported
RCRA Facility:	No
Waste Discharge Requirements:	A
Self-Monitoring Rept. Frequency:	Monthly Submittal
Waste Discharge System ID:	5C202010001
Solid Waste Information ID:	Not reported

K43 **NOBLE MEAT PACKING** **LUST** **S105024822**
East **13013 26** **Cortese** **N/A**
1/4-1/2 **MADERA, CA 93637** **HIST CORTESE**
0.262 mi. **CERS**
1382 ft. **Site 2 of 2 in cluster K**

Relative:
Higher

Actual:
262 ft.

LUST:

Name:	NOBLE MEAT PACKING
Address:	13013 RD 26
City,State,Zip:	MADERA, CA 93637
Lead Agency:	MADERA COUNTY
Case Type:	LUST Cleanup Site
Geo Track:	http://geotracker.waterboards.ca.gov/profile_report.asp?global_id=T0603900116
Global Id:	T0603900116
Latitude:	36.9800998
Longitude:	-120.0741818
Status:	Completed - Case Closed
Status Date:	10/31/1996
Case Worker:	ADR
RB Case Number:	5T20000116
Local Agency:	MADERA COUNTY
File Location:	Not reported
Local Case Number:	Not reported
Potential Media Affect:	Soil
Potential Contaminants of Concern:	Diesel
Site History:	Not reported

LUST:

Global Id:	T0603900116
Contact Type:	Local Agency Caseworker
Contact Name:	ANN ROLAN

NOBLE MEAT PACKING (Continued) **S105024822**

Organization Name: MADERA COUNTY
Address: 2037 WEST CLEVELAND
City: MADERA
Email: arolan@madera-county.com
Phone Number: Not reported

Global Id: T0603900116
Contact Type: Regional Board Caseworker
Contact Name: JEFFREY HANNEL
Organization Name: CENTRAL VALLEY RWQCB (REGION 5F)
Address: 1685 E STREET
City: FRESNO
Email: jhannel@waterboards.ca.gov
Phone Number: Not reported

LUST:
Global Id: T0603900116
Action Type: Other
Date: 05/09/1991
Action: Leak Discovery

Global Id: T0603900116
Action Type: Other
Date: 05/01/1992
Action: Leak Reported

Global Id: T0603900116
Action Type: ENFORCEMENT
Date: 10/31/1996
Action: Closure/No Further Action Letter

LUST:
Global Id: T0603900116
Status: Open - Case Begin Date
Status Date: 05/09/1991

Global Id: T0603900116
Status: Completed - Case Closed
Status Date: 10/31/1996

LUST REG 5:
Name: NOBLE MEAT PACKING
Address: 13013 RD 26
City: MADERA
Region: 5
Status: Case Closed
Case Number: 5T20000116
Case Type: Soil only
Substance: DIESEL
Staff Initials: JWH
Lead Agency: Local
Program: LUST
MTBE Code: N/A

NOBLE MEAT PACKING (Continued) **S105024822**

CORTESE:

Name:	NOBLE MEAT PACKING
Address:	13013 RD 26
City,State,Zip:	MADERA, CA 93637
Region:	CORTESE
Envirostor Id:	Not reported
Global ID:	T0603900116
Site/Facility Type:	LUST CLEANUP SITE
Cleanup Status:	COMPLETED - CASE CLOSED
Status Date:	Not reported
Site Code:	Not reported
Latitude:	Not reported
Longitude:	Not reported
Owner:	Not reported
Enf Type:	Not reported
Swat R:	Not reported
Flag:	active
Order No:	Not reported
Waste Discharge System No:	Not reported
Effective Date:	Not reported
Region 2:	Not reported
WID Id:	Not reported
Solid Waste Id No:	Not reported
Waste Management Uit Name:	Not reported
File Name:	Active Open

HIST CORTESE:

edr_fname:	NOBLE MEAT PACKING
edr_fadd1:	13013 26
City,State,Zip:	MADERA, CA 93637
Region:	CORTESE
Facility County Code:	20
Reg By:	LTNKA
Reg Id:	5T20000116

CERS:

Name:	NOBLE MEAT PACKING
Address:	13013 RD 26
City,State,Zip:	MADERA, CA 93637
Site ID:	223898
CERS ID:	T0603900116
CERS Description:	Leaking Underground Storage Tank Cleanup Site

Affiliation:

Affiliation Type Desc:	Local Agency Caseworker
Entity Name:	ANN ROLAN - MADERA COUNTY
Entity Title:	Not reported
Affiliation Address:	2037 WEST CLEVELAND
Affiliation City:	MADERA
Affiliation State:	CA
Affiliation Country:	Not reported
Affiliation Zip:	Not reported
Affiliation Phone:	Not reported

Affiliation Type Desc:	Regional Board Caseworker
Entity Name:	JEFFREY HANNEL - CENTRAL VALLEY RWQCB (REGION 5F)

NOBLE MEAT PACKING (Continued) **S105024822**

Entity Title:	Not reported
Affiliation Address:	1685 E STREET
Affiliation City:	FRESNO
Affiliation State:	CA
Affiliation Country:	Not reported
Affiliation Zip:	Not reported
Affiliation Phone:	Not reported

44
NNW
1/4-1/2
0.272 mi.
1435 ft.

J & H GASOLINE
2001 HOWARD
MADERA, CA 93637

LUST **S103967300**
Cortese **N/A**
HIST CORTESE
CERS

Relative:
Higher

Actual:
260 ft.

LUST:

Name:	J & H GASOLINE
Address:	2001 HOWARD RD W
City,State,Zip:	MADERA, CA 93637
Lead Agency:	MADERA COUNTY
Case Type:	LUST Cleanup Site
Geo Track:	http://geotracker.waterboards.ca.gov/profile_report.asp?global_id=T0603900181
Global Id:	T0603900181
Latitude:	36.95308
Longitude:	-120.083769
Status:	Completed - Case Closed
Status Date:	12/16/1999
Case Worker:	ADR
RB Case Number:	5T20000185
Local Agency:	MADERA COUNTY
File Location:	Not reported
Local Case Number:	Not reported
Potential Media Affect:	Under Investigation
Potential Contaminants of Concern:	Diesel
Site History:	Not reported

LUST:

Global Id:	T0603900181
Contact Type:	Local Agency Caseworker
Contact Name:	ANN ROLAN
Organization Name:	MADERA COUNTY
Address:	2037 WEST CLEVELAND
City:	MADERA
Email:	arolan@madera-county.com
Phone Number:	Not reported

Global Id:	T0603900181
Contact Type:	Regional Board Caseworker
Contact Name:	JEFFREY HANNEL
Organization Name:	CENTRAL VALLEY RWQCB (REGION 5F)
Address:	1685 E STREET
City:	FRESNO
Email:	jhannel@waterboards.ca.gov
Phone Number:	Not reported

LUST:

Global Id:	T0603900181
Action Type:	Other

J & H GASOLINE (Continued) **S103967300**

Date:	04/17/1998
Action:	Leak Discovery
Global Id:	T0603900181
Action Type:	Other
Date:	04/17/1998
Action:	Leak Stopped
Global Id:	T0603900181
Action Type:	Other
Date:	05/08/1998
Action:	Leak Reported

LUST:

Global Id:	T0603900181
Status:	Open - Case Begin Date
Status Date:	04/17/1998
Global Id:	T0603900181
Status:	Completed - Case Closed
Status Date:	12/16/1999

LUST REG 5:

Name:	J & H GASOLINE
Address:	2001 HOWARD RD W
City:	MADERA
Region:	5
Status:	Case Closed
Case Number:	5T20000185
Case Type:	Undefined
Substance:	DIESEL
Staff Initials:	JWH
Lead Agency:	Local
Program:	LUST
MTBE Code:	N/A

CORTESE:

Name:	J & H GASOLINE
Address:	2001 HOWARD RD W
City,State,Zip:	MADERA, CA 93637
Region:	CORTESE
Envirostor Id:	Not reported
Global ID:	T0603900181
Site/Facility Type:	LUST CLEANUP SITE
Cleanup Status:	COMPLETED - CASE CLOSED
Status Date:	Not reported
Site Code:	Not reported
Latitude:	Not reported
Longitude:	Not reported
Owner:	Not reported
Enf Type:	Not reported
Swat R:	Not reported
Flag:	active
Order No:	Not reported
Waste Discharge System No:	Not reported

J & H GASOLINE (Continued) **S103967300**

Effective Date:	Not reported
Region 2:	Not reported
WID Id:	Not reported
Solid Waste Id No:	Not reported
Waste Management Uit Name:	Not reported
File Name:	Active Open

HIST CORTESE:

edr_fname:	J & H GASOLINE
edr_fadd1:	2001 HOWARD
City,State,Zip:	MADERA, CA 93637
Region:	CORTESE
Facility County Code:	20
Reg By:	LTNKA
Reg Id:	5T20000185

CERS:

Name:	J & H GASOLINE
Address:	2001 HOWARD RD W
City,State,Zip:	MADERA, CA 93637
Site ID:	196305
CERS ID:	T0603900181
CERS Description:	Leaking Underground Storage Tank Cleanup Site

Affiliation:

Affiliation Type Desc:	Local Agency Caseworker
Entity Name:	ANN ROLAN - MADERA COUNTY
Entity Title:	Not reported
Affiliation Address:	2037 WEST CLEVELAND
Affiliation City:	MADERA
Affiliation State:	CA
Affiliation Country:	Not reported
Affiliation Zip:	Not reported
Affiliation Phone:	Not reported

Affiliation Type Desc:	Regional Board Caseworker
Entity Name:	JEFFREY HANNEL - CENTRAL VALLEY RWQCB (REGION 5F)
Entity Title:	Not reported
Affiliation Address:	1685 E STREET
Affiliation City:	FRESNO
Affiliation State:	CA
Affiliation Country:	Not reported
Affiliation Zip:	Not reported
Affiliation Phone:	Not reported

---

45 **LEE'S CONCRETE** **LUST** **S104404451**
NE **200 PINE** **Cortese** **N/A**
1/4-1/2 **MADERA, CA 93639** **CUPA Listings**
0.348 mi. **HIST CORTESE**
1840 ft.

Relative:
Higher

Actual:
263 ft.

LUST:

Name:	LEE'S CONCRETE
Address:	200 PINE S
City,State,Zip:	MADERA, CA 93637
Lead Agency:	MADERA COUNTY

LEE'S CONCRETE (Continued) **S104404451**

Case Type:	LUST Cleanup Site
Geo Track:	http://geotracker.waterboards.ca.gov/profile_report.asp?global_id=T0603900011
Global Id:	T0603900011
Latitude:	36.9524595
Longitude:	-120.0739998
Status:	Completed - Case Closed
Status Date:	10/20/1987
Case Worker:	ADR
RB Case Number:	5T20000011
Local Agency:	MADERA COUNTY
File Location:	Not reported
Local Case Number:	Not reported
Potential Media Affect:	Soil
Potential Contaminants of Concern:	Diesel
Site History:	Not reported

LUST:

Global Id:	T0603900011
Contact Type:	Local Agency Caseworker
Contact Name:	ANN ROLAN
Organization Name:	MADERA COUNTY
Address:	2037 WEST CLEVELAND
City:	MADERA
Email:	arolan@madera-county.com
Phone Number:	Not reported

Global Id:	T0603900011
Contact Type:	Regional Board Caseworker
Contact Name:	JEFFREY HANNEL
Organization Name:	CENTRAL VALLEY RWQCB (REGION 5F)
Address:	1685 E STREET
City:	FRESNO
Email:	jhannel@waterboards.ca.gov
Phone Number:	Not reported

LUST:

Global Id:	T0603900011
Action Type:	Other
Date:	02/24/1987
Action:	Leak Discovery

Global Id:	T0603900011
Action Type:	Other
Date:	10/20/1987
Action:	Leak Reported

Global Id:	T0603900011
Action Type:	ENFORCEMENT
Date:	07/21/2010
Action:	Closure/No Further Action Letter

LUST:

Global Id:	T0603900011
Status:	Open - Case Begin Date
Status Date:	02/24/1987

Global Id:	T0603900011

LEE'S CONCRETE (Continued) **S104404451**

Status: Completed - Case Closed
Status Date: 10/20/1987

LUST REG 5:
Name: LEE'S CONCRETE
Address: 200 PINE S
City: MADERA
Region: 5
Status: Case Closed
Case Number: 5T20000011
Case Type: Soil only
Substance: DIESEL
Staff Initials: JWH
Lead Agency: Local
Program: LUST
MTBE Code: N/A

CORTESE:
Name: LEE'S CONCRETE
Address: 200 PINE S
City,State,Zip: MADERA, CA 93637
Region: CORTESE
Envirostor Id: Not reported
Global ID: T0603900011
Site/Facility Type: LUST CLEANUP SITE
Cleanup Status: COMPLETED - CASE CLOSED
Status Date: Not reported
Site Code: Not reported
Latitude: Not reported
Longitude: Not reported
Owner: Not reported
Enf Type: Not reported
Swat R: Not reported
Flag: active
Order No: Not reported
Waste Discharge System No: Not reported
Effective Date: Not reported
Region 2: Not reported
WID Id: Not reported
Solid Waste Id No: Not reported
Waste Management Uit Name: Not reported
File Name: Active Open

CUPA MADERA:
Name: LEE'S CONCRETE MATERIALS, INC.
Address: 200 PINE
City,State,Zip: MADERA, CA
Contact Name: Tom daSilva
Region: MADERA
Facility ID: FA0100866
Contact Phone: 5596739189

Detail:
Program Element Code: 2165
Decode for Current Status: Not reported

LEE'S CONCRETE (Continued) **S104404451**

Facility Id: FA0100866
Common Name: Acetylene
Current Status: 01
Program/Elements: Haz Mat Inventory - Exempt

Program Element Code: 2164
Decode for Current Status: Not reported
Facility Id: FA0100866
Common Name: argon/co2
Current Status: 01
Program/Elements: Haz Mat Inventory

Program Element Code: 2164
Decode for Current Status: Not reported
Facility Id: FA0100866
Common Name: Argon-39
Current Status: 01
Program/Elements: Haz Mat Inventory

Program Element Code: 2164
Decode for Current Status: Not reported
Facility Id: FA0100866
Common Name: Calcium chloride
Current Status: 01
Program/Elements: Haz Mat Inventory

Program Element Code: 2164
Decode for Current Status: Not reported
Facility Id: FA0100866
Common Name: CONCRETE ADMIXTURE AIR ENTRAINING
Current Status: 01
Program/Elements: Haz Mat Inventory

Program Element Code: 2113
Decode for Current Status: Not reported
Facility Id: FA0100866
Common Name: CONCRETE ADMIXTURE HIGH RANGE WATER REDUCER
Current Status: 01
Program/Elements: Hazardous Material Handler - Range 3

Program Element Code: 2164
Decode for Current Status: Not reported
Facility Id: FA0100866
Common Name: CONCRETE ADMIXTURE LOW-RANGE WATER REDUCER
Current Status: 01
Program/Elements: Haz Mat Inventory

Program Element Code: 2164
Decode for Current Status: Not reported
Facility Id: FA0100866
Common Name: CONCRETE ADMIXTURE MID-RANGE WATER REDUCER
Current Status: 01
Program/Elements: Haz Mat Inventory

Program Element Code: 2164
Decode for Current Status: Not reported
Facility Id: FA0100866

LEE'S CONCRETE (Continued) **S104404451**

Common Name: CONCRETE ADMIXTURE NON-CHLORIDE ACCELERATOR
Current Status: 01
Program/Elements: Haz Mat Inventory

Program Element Code: 2164
Decode for Current Status: Not reported
Facility Id: FA0100866
Common Name: CONCRETE ADMIXTURE SHRINKAGE REDUCER
Current Status: 01
Program/Elements: Haz Mat Inventory

Program Element Code: 2164
Decode for Current Status: Not reported
Facility Id: FA0100866
Common Name: Diesel Fuel
Current Status: 01
Program/Elements: Haz Mat Inventory

Program Element Code: 2165
Decode for Current Status: Not reported
Facility Id: FA0100866
Common Name: Drained Used Oil Filters
Current Status: 01
Program/Elements: Haz Mat Inventory - Exempt

Program Element Code: 2113
Decode for Current Status: Not reported
Facility Id: FA0100866
Common Name: Grease
Current Status: 01
Program/Elements: Hazardous Material Handler - Range 3

Program Element Code: 2164
Decode for Current Status: Not reported
Facility Id: FA0100866
Common Name: Hydrochloric Acid
Current Status: 01
Program/Elements: Haz Mat Inventory

Program Element Code: 2113
Decode for Current Status: Not reported
Facility Id: FA0100866
Common Name: Liquefied Petroleum Gas (lpg)
Current Status: 01
Program/Elements: Hazardous Material Handler - Range 3

Program Element Code: 2164
Decode for Current Status: Not reported
Facility Id: FA0100866
Common Name: Motor Oil
Current Status: 01
Program/Elements: Haz Mat Inventory

Program Element Code: 2113
Decode for Current Status: Not reported
Facility Id: FA0100866
Common Name: Not reported

LEE'S CONCRETE (Continued) **S104404451**

Current Status:	01
Program/Elements:	Hazardous Material Handler - Range 3
Program Element Code:	2164
Decode for Current Status:	Not reported
Facility Id:	FA0100866
Common Name:	Nitrogen
Current Status:	01
Program/Elements:	Haz Mat Inventory
Program Element Code:	2164
Decode for Current Status:	Not reported
Facility Id:	FA0100866
Common Name:	Non-rcra Hazardous Waste Liquid (waste Oil)
Current Status:	01
Program/Elements:	Haz Mat Inventory
Program Element Code:	2164
Decode for Current Status:	Not reported
Facility Id:	FA0100866
Common Name:	Oxygen
Current Status:	01
Program/Elements:	Haz Mat Inventory
Program Element Code:	2164
Decode for Current Status:	Not reported
Facility Id:	FA0100866
Common Name:	Phosphoric Acid
Current Status:	01
Program/Elements:	Haz Mat Inventory

HIST CORTESE:

edr_fname:	LEE'S CONCRETE
edr_fadd1:	200 PINE
City,State,Zip:	MADERA, CA 93639
Region:	CORTESE
Facility County Code:	20
Reg By:	LTNKA
Reg Id:	5T20000011

L46 **VERNON'S CHEVRON** **LUST** **S104161533**
NE **1221 YOSEMITE AVE W** **Cortese** **N/A**
1/4-1/2 **MADERA, CA 93637** **HIST CORTESE**
0.411 mi.
2168 ft. **Site 1 of 2 in cluster L**

Relative:
Higher

Actual:
264 ft.

LUST:

Name:	VERNON'S CHEVRON
Address:	1221 YOSEMITE AVE W
City,State,Zip:	MADERA, CA 93637
Lead Agency:	MADERA COUNTY
Case Type:	LUST Cleanup Site
Geo Track:	http://geotracker.waterboards.ca.gov/profile_report.asp?global_id=T0603900166
Global Id:	T0603900166
Latitude:	36.9533497
Longitude:	-120.0721037

VERNON'S CHEVRON (Continued) **S104161533**

Status: Completed - Case Closed
Status Date: 09/15/2008
Case Worker: ADR
RB Case Number: 5T20000170
Local Agency: MADERA COUNTY
File Location: Not reported
Local Case Number: Not reported
Potential Media Affect: Under Investigation
Potential Contaminants of Concern: Gasoline
Site History: Not reported

LUST:
Global Id: T0603900166
Contact Type: Local Agency Caseworker
Contact Name: ANN ROLAN
Organization Name: MADERA COUNTY
Address: 2037 WEST CLEVELAND
City: MADERA
Email: arolan@madera-county.com
Phone Number: Not reported

Global Id: T0603900166
Contact Type: Regional Board Caseworker
Contact Name: JEFFREY HANNEL
Organization Name: CENTRAL VALLEY RWQCB (REGION 5F)
Address: 1685 E STREET
City: FRESNO
Email: jhannel@waterboards.ca.gov
Phone Number: Not reported

LUST:
Global Id: T0603900166
Action Type: Other
Date: 05/22/1997
Action: Leak Discovery

Global Id: T0603900166
Action Type: Other
Date: 05/05/1997
Action: Leak Stopped

Global Id: T0603900166
Action Type: Other
Date: 05/23/1997
Action: Leak Reported

LUST:
Global Id: T0603900166
Status: Open - Case Begin Date
Status Date: 05/05/1997

Global Id: T0603900166
Status: Open - Site Assessment
Status Date: 05/22/1997

Global Id: T0603900166
Status: Completed - Case Closed

VERNON'S CHEVRON (Continued) **S104161533**

Status Date: 09/15/2008

LUST REG 5:

Name:	VERNON'S CHEVRON
Address:	1221 YOSEMITE AVE W
City:	MADERA
Region:	5
Status:	Leak being confirmed
Case Number:	5T20000170
Case Type:	Undefined
Substance:	GASOLINE
Staff Initials:	JWH
Lead Agency:	Local
Program:	LUST
MTBE Code:	N/A

CORTESE:

Name:	VERNON'S CHEVRON
Address:	1221 YOSEMITE AVE W
City,State,Zip:	MADERA, CA 93637
Region:	CORTESE
Envirostor Id:	Not reported
Global ID:	T0603900166
Site/Facility Type:	LUST CLEANUP SITE
Cleanup Status:	COMPLETED - CASE CLOSED
Status Date:	Not reported
Site Code:	Not reported
Latitude:	Not reported
Longitude:	Not reported
Owner:	Not reported
Enf Type:	Not reported
Swat R:	Not reported
Flag:	active
Order No:	Not reported
Waste Discharge System No:	Not reported
Effective Date:	Not reported
Region 2:	Not reported
WID Id:	Not reported
Solid Waste Id No:	Not reported
Waste Management Uit Name:	Not reported
File Name:	Active Open

HIST CORTESE:

edr_fname:	VERNON'S CHEVRON
edr_fadd1:	1221 YOSEMITE
City,State,Zip:	MADERA, CA
Region:	CORTESE
Facility County Code:	20
Reg By:	LTNKA
Reg Id:	5T20000170

47 NW 1/4-1/2 0.432 mi. 2281 ft.

RAY POOL DUSTING (AKA: MADERA MUNICIPAL AIRPORT)
108 MAINBERRY DR.
MADERA, CA 93637

CPS-SLIC CERS

S106486143 N/A

Relative: Lower

Actual: 259 ft.

CPS-SLIC:

Name:	RAY POOL DUSTING (AKA: MADERA MUNICIPAL AIRPORT)
Address:	108 MAINBERRY DR.
City,State,Zip:	MADERA, CA 93637
Region:	STATE
Facility Status:	**Completed - Case Closed**
Status Date:	01/01/1965
Global Id:	SLT5FS110111
Lead Agency:	CENTRAL VALLEY RWQCB (REGION 5F)
Lead Agency Case Number:	Not reported
Latitude:	36.953536
Longitude:	-120.088738
Case Type:	Cleanup Program Site
Case Worker:	GJI
Local Agency:	Not reported
RB Case Number:	SLT5FS110
File Location:	Not reported
Potential Media Affected:	Not reported
Potential Contaminants of Concern:	Not reported
Site History:	Not reported

Click here to access the California GeoTracker records for this facility:

CERS:

Name:	RAY POOL DUSTING (AKA: MADERA MUNICIPAL AIRPORT)
Address:	108 MAINBERRY DR.
City,State,Zip:	MADERA, CA 93637
Site ID:	205085
CERS ID:	SLT5FS110111
CERS Description:	Cleanup Program Site

Affiliation:

Affiliation Type Desc:	Regional Board Caseworker
Entity Name:	GREG ISSINGHOFF - CENTRAL VALLEY RWQCB (REGION 5F)
Entity Title:	Not reported
Affiliation Address:	1685 E STREET
Affiliation City:	FRESNO
Affiliation State:	CA
Affiliation Country:	Not reported
Affiliation Zip:	Not reported
Affiliation Phone:	5594884390

L48 NE 1/4-1/2 0.448 mi. 2368 ft.

ONE HOUR MARTINIZING
1201 W YOSEMITE AVE
MADERA, CA 93637

Site 2 of 2 in cluster L

CPS-SLIC DRYCLEANERS CERS HWTS

S106167541 N/A

Relative: Higher

Actual: 264 ft.

CPS-SLIC:

Name:	TEAM ENTERPRISES - ONE HOUR MARTINIZING
Address:	1201 W. YOSEMITE
City,State,Zip:	MADERA, CA 93637-4559
Region:	STATE

ONE HOUR MARTINIZING (Continued) **S106167541**

Facility Status:	**Completed - Case Closed**
Status Date:	03/13/2001
Global Id:	SL0603961732
Lead Agency:	CENTRAL VALLEY RWQCB (REGION 5F)
Lead Agency Case Number:	Not reported
Latitude:	36.953389
Longitude:	-120.072619
Case Type:	Cleanup Program Site
Case Worker:	JA
Local Agency:	Not reported
RB Case Number:	Not reported
File Location:	Not reported
Potential Media Affected:	Under Investigation
Potential Contaminants of Concern:	* Chlorinated Solvents - PCE, * Volatile Organic Compounds (VOC)
Site History:	Not reported

Click here to access the California GeoTracker records for this facility:

DRYCLEANERS:

Name:	ONE HOUR MARTINIZING
Address:	1201 W YOSEMITE AVE
City,State,Zip:	MADERA, CA 93637
EPA Id:	CAL000278105
NAICS Code:	81232
NAICS Description:	Drycleaning and Laundry Services (except Coin-Operated)
SIC Code:	7211
SIC Description:	Power Laundries, Family and Commercial
Create Date:	01/13/2004
Facility Active:	No
Inactive Date:	04/14/2008
Facility Addr2:	Not reported
Owner Name:	BELL HOP CLEANERS OF CALIF INC
Owner Address:	529 E SHIELDS AVE
Owner Address 2:	Not reported
Owner Telephone:	5592247705
Contact Name:	THOMAS JONES - PRESIDENT
Contact Address:	529 E SHIELDS AVE
Contact Address 2:	Not reported
Contact Telephone:	5592247705
Contact Fax:	5592244615
Mailing Name:	Not reported
Mailing Address 1:	529 E SHIELDS AVE
Mailing Address 2:	Not reported
Mailing City:	FRESNO
Mailing State:	CA
Mailing Zip:	93704
Owner Fax:	Not reported
Region Code:	1
Latitude:	36.953523
Longitude:	-120.072125

Name:	USDC FRESNO 2 INC DBA MARTINZING
Address:	1201 W YOSEMITE AVE
City,State,Zip:	MADERA, CA 936374559
EPA Id:	CAL000331737
NAICS Code:	81232
NAICS Description:	Drycleaning and Laundry Services (except Coin-Operated)

ONE HOUR MARTINIZING (Continued) **S106167541**

SIC Code:	7211
SIC Description:	Power Laundries, Family and Commercial
Create Date:	04/16/2008
Facility Active:	No
Inactive Date:	06/30/2017
Facility Addr2:	Not reported
Owner Name:	USDC FRESNO 2 INC
Owner Address:	4938 E YALE AVE STE 104
Owner Address 2:	Not reported
Owner Telephone:	5592247705
Contact Name:	LORI HERNANDEZ
Contact Address:	4938 E YALE AVE STE 104
Contact Address 2:	Not reported
Contact Telephone:	5592247705
Contact Fax:	5592244615
Mailing Name:	Not reported
Mailing Address 1:	4938 E YALE AVE STE 104
Mailing Address 2:	Not reported
Mailing City:	FRESNO
Mailing State:	CA
Mailing Zip:	937271576
Owner Fax:	5592244615
Region Code:	1
Latitude:	36.95354
Longitude:	-120.07216

CERS:

Name:	TEAM ENTERPRISES - ONE HOUR MARTINIZING
Address:	1201 W. YOSEMITE
City,State,Zip:	MADERA, CA 93637-4559
Site ID:	225945
CERS ID:	SL0603961732
CERS Description:	Cleanup Program Site

Affiliation:

Affiliation Type Desc:	Regional Board Caseworker
Entity Name:	JAN ALFSON - CENTRAL VALLEY RWQCB (REGION 5F)
Entity Title:	Not reported
Affiliation Address:	1685 E STREET
Affiliation City:	FRESNO
Affiliation State:	CA
Affiliation Country:	Not reported
Affiliation Zip:	Not reported
Affiliation Phone:	Not reported

HWTS:

Name:	USDC FRESNO 2 INC DBA MARTINZING
Address:	1201 W YOSEMITE AVE
Address 2:	Not reported
City,State,Zip:	MADERA, CA 936374559
EPA ID:	CAL000331737
Inactive Date:	06/30/2017
Create Date:	04/16/2008
Last Act Date:	04/11/2016
Mailing Name:	Not reported
Mailing Address:	4938 E YALE AVE STE 104

ONE HOUR MARTINIZING (Continued) **S106167541**

Mailing Address 2:	Not reported
Mailing City,State,Zip:	FRESNO, CA 937271576
Owner Name:	USDC FRESNO 2 INC
Owner Address:	4938 E YALE AVE STE 104
Owner Address 2:	Not reported
Owner City,State,Zip:	FRESNO, CA 937271576
Contact Name:	LORI HERNANDEZ
Contact Address:	4938 E YALE AVE STE 104
Contact Address 2:	Not reported
City,State,Zip:	FRESNO, CA 937271576

NAICS:

EPA ID:	CAL000331737
Create Date:	2011-04-05 10:18:11.997
NAICS Code:	81232
NAICS Description:	Drycleaning and Laundry Services (except Coin-Operated)
Issued EPA ID Date:	2008-04-16 08:04:48.66000
Inactive Date:	2017-06-30 00:00:00
Facility Name:	USDC FRESNO 2 INC DBA MARTINZING
Facility Address:	1201 W YOSEMITE AVE
Facility Address 2:	Not reported
Facility City:	MADERA
Facility County:	Not reported
Facility State:	CA
Facility Zip:	936374559

Name:	ONE HOUR MARTINIZING
Address:	1201 W YOSEMITE AVE
Address 2:	Not reported
City,State,Zip:	MADERA, CA 93637
EPA ID:	CAL000278105
Inactive Date:	04/14/2008
Create Date:	01/13/2004
Last Act Date:	04/14/2008
Mailing Name:	Not reported
Mailing Address:	529 E SHIELDS AVE
Mailing Address 2:	Not reported
Mailing City,State,Zip:	FRESNO, CA 93704
Owner Name:	BELL HOP CLEANERS OF CALIF INC
Owner Address:	529 E SHIELDS AVE
Owner Address 2:	Not reported
Owner City,State,Zip:	FRESNO, CA 93704
Contact Name:	THOMAS JONES - PRESIDENT
Contact Address:	529 E SHIELDS AVE
Contact Address 2:	Not reported
City,State,Zip:	FRESNO, CA 93704

NAICS:

EPA ID:	CAL000278105
Create Date:	2004-10-20 10:23:57.043
NAICS Code:	81232
NAICS Description:	Drycleaning and Laundry Services (except Coin-Operated)
Issued EPA ID Date:	2004-01-13 12:22:48.42300
Inactive Date:	2008-04-14 00:00:00
Facility Name:	ONE HOUR MARTINIZING
Facility Address:	1201 W YOSEMITE AVE
Facility Address 2:	Not reported

ONE HOUR MARTINIZING (Continued) **S106167541**

Facility City:	MADERA
Facility County:	Not reported
Facility State:	CA
Facility Zip:	93637

49
NE
1/4-1/2
0.457 mi.
2415 ft.

BILL TURNER
1417 4TH ST W
MADERA, CA 93639

LUST **S104404473**
Cortese **N/A**
HIST CORTESE
CERS

Relative:
Higher

Actual:
264 ft.

LUST:

Name:	BILL TURNER
Address:	1417 4TH ST W
City,State,Zip:	MADERA, CA 93639
Lead Agency:	MADERA COUNTY
Case Type:	LUST Cleanup Site
Geo Track:	http://geotracker.waterboards.ca.gov/profile_report.asp?global_id=T0603900117
Global Id:	T0603900117
Latitude:	36.955105
Longitude:	-120.075018
Status:	Completed - Case Closed
Status Date:	10/16/1992
Case Worker:	ADR
RB Case Number:	5T20000117
Local Agency:	MADERA COUNTY
File Location:	Not reported
Local Case Number:	Not reported
Potential Media Affect:	Soil
Potential Contaminants of Concern:	Gasoline
Site History:	Not reported

LUST:

Global Id:	T0603900117
Contact Type:	Local Agency Caseworker
Contact Name:	ANN ROLAN
Organization Name:	MADERA COUNTY
Address:	2037 WEST CLEVELAND
City:	MADERA
Email:	arolan@madera-county.com
Phone Number:	Not reported

Global Id:	T0603900117
Contact Type:	Regional Board Caseworker
Contact Name:	JEFFREY HANNEL
Organization Name:	CENTRAL VALLEY RWQCB (REGION 5F)
Address:	1685 E STREET
City:	FRESNO
Email:	jhannel@waterboards.ca.gov
Phone Number:	Not reported

LUST:

Global Id:	T0603900117
Action Type:	Other
Date:	08/03/1992
Action:	Leak Discovery

BILL TURNER (Continued) **S104404473**

Global Id: T0603900117
Action Type: Other
Date: 08/03/1992
Action: Leak Reported

Global Id: T0603900117
Action Type: ENFORCEMENT
Date: 07/21/2010
Action: Closure/No Further Action Letter

LUST:
Global Id: T0603900117
Status: Open - Case Begin Date
Status Date: 08/03/1992

Global Id: T0603900117
Status: Completed - Case Closed
Status Date: 10/16/1992

LUST REG 5:
Name: BILL TURNER
Address: 1417 4TH ST W
City: MADERA
Region: 5
Status: Case Closed
Case Number: 5T20000117
Case Type: Soil only
Substance: GASOLINE
Staff Initials: JWH
Lead Agency: Local
Program: LUST
MTBE Code: N/A

CORTESE:
Name: BILL TURNER
Address: 1417 4TH ST W
City,State,Zip: MADERA, CA 93639
Region: CORTESE
Envirostor Id: Not reported
Global ID: T0603900117
Site/Facility Type: LUST CLEANUP SITE
Cleanup Status: COMPLETED - CASE CLOSED
Status Date: Not reported
Site Code: Not reported
Latitude: Not reported
Longitude: Not reported
Owner: Not reported
Enf Type: Not reported
Swat R: Not reported
Flag: active
Order No: Not reported
Waste Discharge System No: Not reported
Effective Date: Not reported
Region 2: Not reported
WID Id: Not reported

BILL TURNER (Continued) **S104404473**

Solid Waste Id No: Not reported
Waste Management Uit Name: Not reported
File Name: Active Open

HIST CORTESE:
edr_fname: BILL TURNER
edr_fadd1: 1417 4TH
City,State,Zip: MADERA, CA 93639
Region: CORTESE
Facility County Code: 20
Reg By: LTNKA
Reg Id: 5T20000117

CERS:
Name: BILL TURNER
Address: 1417 4TH ST W
City,State,Zip: MADERA, CA 93639
Site ID: 209790
CERS ID: T0603900117
CERS Description: Leaking Underground Storage Tank Cleanup Site

Affiliation:
Affiliation Type Desc: Regional Board Caseworker
Entity Name: JEFFREY HANNEL - CENTRAL VALLEY RWQCB (REGION 5F)
Entity Title: Not reported
Affiliation Address: 1685 E STREET
Affiliation City: FRESNO
Affiliation State: CA
Affiliation Country: Not reported
Affiliation Zip: Not reported
Affiliation Phone: Not reported

Affiliation Type Desc: Local Agency Caseworker
Entity Name: ANN ROLAN - MADERA COUNTY
Entity Title: Not reported
Affiliation Address: 2037 WEST CLEVELAND
Affiliation City: MADERA
Affiliation State: CA
Affiliation Country: Not reported
Affiliation Zip: Not reported
Affiliation Phone: Not reported

50
SW
1/2-1
0.660 mi.
3487 ft.

MADERA WELDING & MACHINE WORKS
13383 ROAD 25
MADERA, CA 93637

ENVIROSTOR **U001589613**
HIST UST **N/A**

Relative:
Lower

Actual:
254 ft.

ENVIROSTOR:
Name: MADERA WELDING & MACHINE WORKS
Address: 13383 ROAD 25
City,State,Zip: MADERA, CA 93637
Facility ID: 20760001
Status: Refer: Other Agency
Status Date: 11/16/1994
Site Code: Not reported

MADERA WELDING & MACHINE WORKS (Continued) **U001589613**

Site Type:	Historical
Site Type Detailed:	* Historical
Acres:	Not reported
NPL:	NO
Regulatory Agencies:	NONE SPECIFIED
Lead Agency:	NONE SPECIFIED
Program Manager:	Not reported
Supervisor:	Referred - Not Assigned
Division Branch:	Cleanup Sacramento
Assembly:	05
Senate:	12
Special Program:	* Rural County Survey Program
Restricted Use:	NO
Site Mgmt Req:	NONE SPECIFIED
Funding:	Not reported
Latitude:	36.94388
Longitude:	-120.0919
APN:	NONE SPECIFIED
Past Use:	NONE SPECIFIED
Potential COC:	NONE SPECIFIED
Confirmed COC:	NONE SPECIFIED
Potential Description:	NONE SPECIFIED
Alias Name:	MOOSIO'S WELDING & MACHINE SHOP
Alias Type:	Alternate Name
Alias Name:	20760001
Alias Type:	Envirostor ID Number

Completed Info:

Completed Area Name:	PROJECT WIDE
Completed Sub Area Name:	Not reported
Completed Document Type:	* Discovery
Completed Date:	10/07/1988
Comments:	FACILITY IDENTIFIED INDUSTRIAL GOUIDE - MADERA COUNTY.
Completed Area Name:	PROJECT WIDE
Completed Sub Area Name:	Not reported
Completed Document Type:	Site Screening
Completed Date:	10/06/1988
Comments:	FACILITY DRIVE-BY. GROUND PHOTOS. SITE SCREENING DONE. RATIONALE FOR PRELIMINARY ASSESSMENT LOW PRIORITY BASED ON BUSINESS TYPE; SEND QUESTIONNAIRE.
Future Area Name:	Not reported
Future Sub Area Name:	Not reported
Future Document Type:	Not reported
Future Due Date:	Not reported
Schedule Area Name:	Not reported
Schedule Sub Area Name:	Not reported
Schedule Document Type:	Not reported
Schedule Due Date:	Not reported
Schedule Revised Date:	Not reported

HIST UST:

Name:	MOOSIOS PUMP CO INC
Address:	13383 RD 25
City,State,Zip:	MADERA, CA 93639
File Number:	00028E79

MADERA WELDING & MACHINE WORKS (Continued) **U001589613**

URL:	http://geotracker.waterboards.ca.gov/ustpdfs/pdf/00028E79.pdf
Region:	STATE
Facility ID:	00000009016
Facility Type:	Other
Other Type:	PUMP CO.
Contact Name:	LOUIS MOOSIOS
Telephone:	2096742402
Owner Name:	MOOSIOS PUMP CO., INC.
Owner Address:	13383 RD 25
Owner City,St,Zip:	MADERA, CA 93639
Total Tanks:	0001
Tank Num:	001
Container Num:	1
Year Installed:	Not reported
Tank Capacity:	00000000
Tank Used for:	PRODUCT
Type of Fuel:	REGULAR
Container Construction Thickness:	Not reported
Leak Detection:	Visual

Click here for Geo Tracker PDF:

51
SE
1/2-1
0.675 mi.
3565 ft.

MADERA HIGH SOUTH EXPANSION
ROAD 2/PINE STREET/AVENUE 13/PECAN AVENUE
MADERA, CA 93637

ENVIROSTOR SCH **S118756625 N/A**

Relative:
Higher

Actual:
260 ft.

ENVIROSTOR:

Name:	MADERA HIGH SOUTH EXPANSION
Address:	ROAD 2/PINE STREET/AVENUE 13/PECAN AVENUE
City,State,Zip:	MADERA, CA 93637
Facility ID:	20820001
Status:	No Action Required
Status Date:	06/21/2002
Site Code:	104273
Site Type:	School Investigation
Site Type Detailed:	School
Acres:	40
NPL:	NO
Regulatory Agencies:	DTSC
Lead Agency:	DTSC
Program Manager:	Not reported
Supervisor:	Jose Salcedo
Division Branch:	Northern California Schools & Santa Susana
Assembly:	05
Senate:	12
Special Program:	Not reported
Restricted Use:	NO
Site Mgmt Req:	NONE SPECIFIED
Funding:	School District
Latitude:	36.93944
Longitude:	-120.0717
APN:	034007064
Past Use:	* EDUCATIONAL SERVICES
Potential COC:	NONE SPECIFIED No Contaminants found
Confirmed COC:	NONE SPECIFIED

MADERA HIGH SOUTH EXPANSION (Continued) **S118756625**

Potential Description: NMA
Alias Name: MADERA HIGH SOUTH EXPANSION
Alias Type: Alternate Name
Alias Name: MADERA USD
Alias Type: Alternate Name
Alias Name: MADERA USD-MADERA HS SOUTH EXPANSION
Alias Type: Alternate Name
Alias Name: 034007064
Alias Type: APN
Alias Name: 104273
Alias Type: Project Code (Site Code)
Alias Name: 20820001
Alias Type: Envirostor ID Number

Completed Info:
Completed Area Name: PROJECT WIDE
Completed Sub Area Name: Not reported
Completed Document Type: Site Inspections/Visit (Non LUR)
Completed Date: 06/20/2002
Comments: Not reported

Completed Area Name: PROJECT WIDE
Completed Sub Area Name: Not reported
Completed Document Type: Cost Recovery Closeout Memo
Completed Date: 07/02/2002
Comments: Not reported

Completed Area Name: PROJECT WIDE
Completed Sub Area Name: Not reported
Completed Document Type: Phase 1
Completed Date: 06/21/2002
Comments: Not reported

Future Area Name: Not reported
Future Sub Area Name: Not reported
Future Document Type: Not reported
Future Due Date: Not reported
Schedule Area Name: Not reported
Schedule Sub Area Name: Not reported
Schedule Document Type: Not reported
Schedule Due Date: Not reported
Schedule Revised Date: Not reported

SCH:

Name: MADERA HIGH SOUTH EXPANSION
Address: ROAD 2/PINE STREET/AVENUE 13/PECAN AVENUE
City,State,Zip: MADERA, CA 93637
Facility ID: 20820001
Site Type: School Investigation
Site Type Detail: School
Site Mgmt. Req.: NONE SPECIFIED
Acres: 40
National Priorities List: NO
Cleanup Oversight Agencies: DTSC
Lead Agency: DTSC
Lead Agency Description: * DTSC

MADERA HIGH SOUTH EXPANSION (Continued) **S118756625**

Project Manager:	Not reported
Supervisor:	Jose Salcedo
Division Branch:	Northern California Schools & Santa Susana
Site Code:	104273
Assembly:	05
Senate:	12
Special Program Status:	Not reported
Status:	No Action Required
Status Date:	06/21/2002
Restricted Use:	NO
Funding:	School District
Latitude:	36.93944
Longitude:	-120.0717
APN:	034007064
Past Use:	* EDUCATIONAL SERVICES
Potential COC:	NONE SPECIFIED, No Contaminants found
Confirmed COC:	NONE SPECIFIED
Potential Description:	NMA
Alias Name:	MADERA HIGH SOUTH EXPANSION
Alias Type:	Alternate Name
Alias Name:	MADERA USD
Alias Type:	Alternate Name
Alias Name:	MADERA USD-MADERA HS SOUTH EXPANSION
Alias Type:	Alternate Name
Alias Name:	034007064
Alias Type:	APN
Alias Name:	104273
Alias Type:	Project Code (Site Code)
Alias Name:	20820001
Alias Type:	Envirostor ID Number

Completed Info:

Completed Area Name:	PROJECT WIDE
Completed Sub Area Name:	Not reported
Completed Document Type:	Site Inspections/Visit (Non LUR)
Completed Date:	06/20/2002
Comments:	Not reported
Completed Area Name:	PROJECT WIDE
Completed Sub Area Name:	Not reported
Completed Document Type:	Cost Recovery Closeout Memo
Completed Date:	07/02/2002
Comments:	Not reported
Completed Area Name:	PROJECT WIDE
Completed Sub Area Name:	Not reported
Completed Document Type:	Phase 1
Completed Date:	06/21/2002
Comments:	Not reported
Future Area Name:	Not reported
Future Sub Area Name:	Not reported
Future Document Type:	Not reported
Future Due Date:	Not reported
Schedule Area Name:	Not reported
Schedule Sub Area Name:	Not reported
Schedule Document Type:	Not reported
Schedule Due Date:	Not reported

MADERA HIGH SOUTH EXPANSION (Continued) **S118756625**

Schedule Revised Date: Not reported

---

52 SW 1/2-1 0.902 mi. 4765 ft.

Relative: Lower

Actual: 252 ft.

WESTERN FARM, MADERA FACILITY
24778 AVENUE 13
MADERA, CA 93637

AST **S100676245**
Toxic Pits **N/A**
CERS HAZ WASTE
CERS TANKS
CUPA Listings
CERS

AST:

Name:	CPS-MADERA RETAIL
Address:	24778 AVENUE 13
City/Zip:	MADERA,93637
Certified Unified Program Agencies:	Not reported
Owner:	CROP PRODUCTION SERVICES INC.
Total Gallons:	Not reported
CERSID:	10190590
Facility ID:	FA0100303
Business Name:	Crop Production Services, Inc.
Phone:	(559) 674-6741
Fax:	(559) 675-9230
Mailing Address:	24730 Ave. 13
Mailing Address City:	Madera
Mailing Address State:	CA
Mailing Address Zip Code:	93637
Operator Name:	Dale Allen
Operator Phone:	(559) 479-0206
Owner Phone:	(970) 685-3300
Owner Mail Address:	3005 ROCKY MOUNTAIN AVE.
Owner State:	CO
Owner Zip Code:	80538
Owner Country:	United States
Property Owner Name:	CROP PRODUCTION SERVICES INC.
Property Owner Phone:	(970) 685 3300
Property Owner Mailing Address:	3005 ROCKY MOUNTAIN AVE.
Property Owner City:	LOVELAND
Property Owner Stat :	CO
Property Owner Zip Code:	80538
Property Owner Country:	United States
EPAID:	CAD009167602

TOXIC PITS:

Region:	05F
Task #:	85097
Owner:	WESTERN FARM SERVICE
1/2 Mi Limit:	Y
Num. of Pits:	1
Cease Discharge Due:	/ /
Cease Discharge Complete:	01/26/89
Closure Due:	12/01/92
Closure Completed:	**11/24/92**
Status:	CLOSED

Hydro Geological Assessment Report Due: 09/06/91
Final Hydro Geological Assessment Review Completed: / /

CERS HAZ WASTE:

Name:	NUTRIEN AG SOLUTIONS -MADERA RETAIL

WESTERN FARM, MADERA FACILITY (Continued) **S100676245**

Address: 24778 AVENUE 13
City,State,Zip: MADERA, CA 93637
Site ID: 390748
CERS ID: 10190590
CERS Description: Hazardous Chemical Management

Name: NUTRIEN AG SOLUTIONS -MADERA RETAIL
Address: 24778 AVENUE 13
City,State,Zip: MADERA, CA 93637
Site ID: 390748
CERS ID: 10190590
CERS Description: Hazardous Waste Generator

CERS TANKS:
Name: NUTRIEN AG SOLUTIONS -MADERA RETAIL
Address: 24778 AVENUE 13
City,State,Zip: MADERA, CA 93637
Site ID: 390748
CERS ID: 10190590
CERS Description: Aboveground Petroleum Storage

CUPA MADERA:
Name: NUTRIEN AG SOLUTIONS - MADERA RETAIL
Address: 24778 AVENUE 13
City,State,Zip: MADERA, CA
Contact Name: NUTRIEN AG SOLUTIONS
Region: MADERA
Facility ID: FA0100303
Contact Phone: 5596746741

Detail:
Program Element Code: 2164
Decode for Current Status: Not reported
Facility Id: FA0100303
Common Name: 0-0-12 POTASH
Current Status: 01
Program/Elements: Haz Mat Inventory

Program Element Code: 2113
Decode for Current Status: Not reported
Facility Id: FA0100303
Common Name: 0-0-25 KTS
Current Status: 01
Program/Elements: Hazardous Material Handler - Range 3

Program Element Code: 2164
Decode for Current Status: Not reported
Facility Id: FA0100303
Common Name: 0-0-32
Current Status: 01
Program/Elements: Haz Mat Inventory

Program Element Code: 2164
Decode for Current Status: Not reported
Facility Id: FA0100303
Common Name: 0-17-17
Current Status: 01

WESTERN FARM, MADERA FACILITY (Continued) **S100676245**

Program/Elements: Haz Mat Inventory

Program Element Code: 2113
Decode for Current Status: Not reported
Facility Id: FA0100303
Common Name: Not reported
Current Status: 01
Program/Elements: Hazardous Material Handler - Range 3

Program Element Code: 2113
Decode for Current Status: Not reported
Facility Id: FA0100303
Common Name: 0-52-0 MGA Phospohoric Acid
Current Status: 01
Program/Elements: Hazardous Material Handler - Range 3

Program Element Code: 2164
Decode for Current Status: Not reported
Facility Id: FA0100303
Common Name: 10 - 34 - 0
Current Status: 01
Program/Elements: Haz Mat Inventory

Program Element Code: 2164
Decode for Current Status: Not reported
Facility Id: FA0100303
Common Name: 10 - 34 - 0 GREEN
Current Status: 01
Program/Elements: Haz Mat Inventory

Program Element Code: 2164
Decode for Current Status: Not reported
Facility Id: FA0100303
Common Name: 10-34-0
Current Status: 01
Program/Elements: Haz Mat Inventory

Program Element Code: 2165
Decode for Current Status: Not reported
Facility Id: FA0100303
Common Name: Not reported
Current Status: 01
Program/Elements: Haz Mat Inventory - Exempt

Program Element Code: 2113
Decode for Current Status: Not reported
Facility Id: FA0100303
Common Name: Not reported
Current Status: 01
Program/Elements: Hazardous Material Handler - Range 3

Program Element Code: 2113
Decode for Current Status: Not reported
Facility Id: FA0100303
Common Name: 10-34-0 Green
Current Status: 01
Program/Elements: Hazardous Material Handler - Range 3

WESTERN FARM, MADERA FACILITY (Continued) **S100676245**

Program Element Code: 2164
Decode for Current Status: Not reported
Facility Id: FA0100303
Common Name: 10-34-0 LIQUID FERTILIZER
Current Status: 01
Program/Elements: Haz Mat Inventory

Program Element Code: 2113
Decode for Current Status: Not reported
Facility Id: FA0100303
Common Name: 17-0-0
Current Status: 01
Program/Elements: Hazardous Material Handler - Range 3

Program Element Code: 2113
Decode for Current Status: Not reported
Facility Id: FA0100303
Common Name: 20-0-0
Current Status: 01
Program/Elements: Hazardous Material Handler - Range 3

Program Element Code: 2113
Decode for Current Status: Not reported
Facility Id: FA0100303
Common Name: 21-0-024S Ammonium Sulfate
Current Status: 01
Program/Elements: Hazardous Material Handler - Range 3

Program Element Code: 2164
Decode for Current Status: Not reported
Facility Id: FA0100303
Common Name: 3-18-18 NA-CHURS
Current Status: 01
Program/Elements: Haz Mat Inventory

Program Element Code: 2113
Decode for Current Status: Not reported
Facility Id: FA0100303
Common Name: 32-0-0 UAN 32
Current Status: 01
Program/Elements: Hazardous Material Handler - Range 3

Program Element Code: 2164
Decode for Current Status: Not reported
Facility Id: FA0100303
Common Name: 4 - 10 - 10
Current Status: 01
Program/Elements: Haz Mat Inventory

Program Element Code: 2165
Decode for Current Status: Not reported
Facility Id: FA0100303
Common Name: 40/40 SPREADER
Current Status: 01
Program/Elements: Haz Mat Inventory - Exempt

Program Element Code: 2164

WESTERN FARM, MADERA FACILITY (Continued) **S100676245**

Decode for Current Status: Not reported
Facility Id: FA0100303
Common Name: 415 SPRAY OIL
Current Status: 01
Program/Elements: Haz Mat Inventory

Program Element Code: 2164
Decode for Current Status: Not reported
Facility Id: FA0100303
Common Name: 4440 SPREADER STICKER
Current Status: 01
Program/Elements: Haz Mat Inventory

Program Element Code: 2165
Decode for Current Status: Not reported
Facility Id: FA0100303
Common Name: Not reported
Current Status: 01
Program/Elements: Haz Mat Inventory - Exempt

Program Element Code: 2113
Decode for Current Status: Not reported
Facility Id: FA0100303
Common Name: Not reported
Current Status: 01
Program/Elements: Hazardous Material Handler - Range 3

Program Element Code: 2113
Decode for Current Status: Not reported
Facility Id: FA0100303
Common Name: 46-0-0 Low Bi Urea
Current Status: 01
Program/Elements: Hazardous Material Handler - Range 3

Program Element Code: 2113
Decode for Current Status: Not reported
Facility Id: FA0100303
Common Name: 46-0-0 Urea
Current Status: 01
Program/Elements: Hazardous Material Handler - Range 3

Program Element Code: 2164
Decode for Current Status: Not reported
Facility Id: FA0100303
Common Name: 52% PHOSPHORIC ACID
Current Status: 01
Program/Elements: Haz Mat Inventory

Program Element Code: 2113
Decode for Current Status: Not reported
Facility Id: FA0100303
Common Name: 8-8-2 Nutrient Buffe
Current Status: 01
Program/Elements: Hazardous Material Handler - Range 3

Program Element Code: 2164
Decode for Current Status: Not reported

WESTERN FARM, MADERA FACILITY (Continued) **S100676245**

Facility Id: FA0100303
Common Name: AATREZ 4L
Current Status: 01
Program/Elements: Haz Mat Inventory

Program Element Code: 2164
Decode for Current Status: Not reported
Facility Id: FA0100303
Common Name: ABBA
Current Status: 01
Program/Elements: Haz Mat Inventory

Program Element Code: 2113
Decode for Current Status: Not reported
Facility Id: FA0100303
Common Name: Not reported
Current Status: 01
Program/Elements: Hazardous Material Handler - Range 3

Program Element Code: 2164
Decode for Current Status: Not reported
Facility Id: FA0100303
Common Name: ABBA 0.15 EC
Current Status: 01
Program/Elements: Haz Mat Inventory

Program Element Code: 2165
Decode for Current Status: Not reported
Facility Id: FA0100303
Common Name: ABOUND
Current Status: 01
Program/Elements: Haz Mat Inventory - Exempt

Program Element Code: 2113
Decode for Current Status: Not reported
Facility Id: FA0100303
Common Name: ABOUND FL
Current Status: 01
Program/Elements: Hazardous Material Handler - Range 3

Program Element Code: 2164
Decode for Current Status: Not reported
Facility Id: FA0100303
Common Name: ABOUND, FL
Current Status: 01
Program/Elements: Haz Mat Inventory

Program Element Code: 2164
Decode for Current Status: Not reported
Facility Id: FA0100303
Common Name: ACADIAN SEAWEED
Current Status: 01
Program/Elements: Haz Mat Inventory

Program Element Code: 2113
Decode for Current Status: Not reported
Facility Id: FA0100303

WESTERN FARM, MADERA FACILITY (Continued) **S100676245**

Common Name: Not reported
Current Status: 01
Program/Elements: Hazardous Material Handler - Range 3

Program Element Code: 2113
Decode for Current Status: Not reported
Facility Id: FA0100303
Common Name: Acadian Seaweed Liquid
Current Status: 01
Program/Elements: Hazardous Material Handler - Range 3

Program Element Code: 2164
Decode for Current Status: Not reported
Facility Id: FA0100303
Common Name: ACARICIDE
Current Status: 01
Program/Elements: Haz Mat Inventory

Program Element Code: 2165
Decode for Current Status: Not reported
Facility Id: FA0100303
Common Name: ACCENT
Current Status: 01
Program/Elements: Haz Mat Inventory - Exempt

Program Element Code: 2113
Decode for Current Status: Not reported
Facility Id: FA0100303
Common Name: Not reported
Current Status: 01
Program/Elements: Hazardous Material Handler - Range 3

Program Element Code: 2113
Decode for Current Status: Not reported
Facility Id: FA0100303
Common Name: ACEPHATE
Current Status: 01
Program/Elements: Hazardous Material Handler - Range 3

Program Element Code: 2165
Decode for Current Status: Not reported
Facility Id: FA0100303
Common Name: ACEPHATE 75 WSP
Current Status: 01
Program/Elements: Haz Mat Inventory - Exempt

Program Element Code: 2165
Decode for Current Status: Not reported
Facility Id: FA0100303
Common Name: ACETYLENE
Current Status: 01
Program/Elements: Haz Mat Inventory - Exempt

Program Element Code: 2164
Decode for Current Status: Not reported
Facility Id: FA0100303
Common Name: ACETYLENE TANK

WESTERN FARM, MADERA FACILITY (Continued) **S100676245**

Current Status: 01
Program/Elements: Haz Mat Inventory

Program Element Code: 2113
Decode for Current Status: Not reported
Facility Id: FA0100303
Common Name: ACID IP HACTANT
Current Status: 01
Program/Elements: Hazardous Material Handler - Range 3

Program Element Code: 2164
Decode for Current Status: Not reported
Facility Id: FA0100303
Common Name: ACIDIPHACTANT
Current Status: 01
Program/Elements: Haz Mat Inventory

Program Element Code: 2164
Decode for Current Status: Not reported
Facility Id: FA0100303
Common Name: ACRAMITE 50 WS
Current Status: 01
Program/Elements: Haz Mat Inventory

Program Element Code: 2113
Decode for Current Status: Not reported
Facility Id: FA0100303
Common Name: Not reported
Current Status: 01
Program/Elements: Hazardous Material Handler - Range 3

Program Element Code: 2165
Decode for Current Status: Not reported
Facility Id: FA0100303
Common Name: ACTARA
Current Status: 01
Program/Elements: Haz Mat Inventory - Exempt

Program Element Code: 2113
Decode for Current Status: Not reported
Facility Id: FA0100303
Common Name: Not reported
Current Status: 01
Program/Elements: Hazardous Material Handler - Range 3

Program Element Code: 2164
Decode for Current Status: Not reported
Facility Id: FA0100303
Common Name: ACTIVATOR 90
Current Status: 01
Program/Elements: Haz Mat Inventory

Program Element Code: 2113
Decode for Current Status: Not reported
Facility Id: FA0100303
Common Name: Not reported
Current Status: 01

WESTERN FARM, MADERA FACILITY (Continued) **S100676245**

Program/Elements: Hazardous Material Handler - Range 3

Program Element Code: 2164
Decode for Current Status: Not reported
Facility Id: FA0100303
Common Name: ACUMEN
Current Status: 01
Program/Elements: Haz Mat Inventory

Program Element Code: 2164
Decode for Current Status: Not reported
Facility Id: FA0100303
Common Name: ADAMENT 50 WG
Current Status: 01
Program/Elements: Haz Mat Inventory

Program Element Code: 2164
Decode for Current Status: Not reported
Facility Id: FA0100303
Common Name: ADAMENT 50 WG FUNGICIDE
Current Status: 01
Program/Elements: Haz Mat Inventory

Program Element Code: 2113
Decode for Current Status: Not reported
Facility Id: FA0100303
Common Name: Adament 50WG
Current Status: 01
Program/Elements: Hazardous Material Handler - Range 3

Program Element Code: 2164
Decode for Current Status: Not reported
Facility Id: FA0100303
Common Name: ADJOURN
Current Status: 01
Program/Elements: Haz Mat Inventory

Program Element Code: 2164
Decode for Current Status: Not reported
Facility Id: FA0100303
Common Name: ADMIRE PRO
Current Status: 01
Program/Elements: Haz Mat Inventory

Program Element Code: 2113
Decode for Current Status: Not reported
Facility Id: FA0100303
Common Name: Not reported
Current Status: 01
Program/Elements: Hazardous Material Handler - Range 3

Program Element Code: 2164
Decode for Current Status: Not reported
Facility Id: FA0100303
Common Name: AGREE
Current Status: 01
Program/Elements: Haz Mat Inventory

WESTERN FARM, MADERA FACILITY (Continued) **S100676245**

Program Element Code: 2113
Decode for Current Status: Not reported
Facility Id: FA0100303
Common Name: Agree WG
Current Status: 01
Program/Elements: Hazardous Material Handler - Range 3

Program Element Code: 2164
Decode for Current Status: Not reported
Facility Id: FA0100303
Common Name: AGRI GUARD PLUS
Current Status: 01
Program/Elements: Haz Mat Inventory

Program Element Code: 2165
Decode for Current Status: Not reported
Facility Id: FA0100303
Common Name: Not reported
Current Status: 01
Program/Elements: Haz Mat Inventory - Exempt

Program Element Code: 2113
Decode for Current Status: Not reported
Facility Id: FA0100303
Common Name: Not reported
Current Status: 01
Program/Elements: Hazardous Material Handler - Range 3

Program Element Code: 2113
Decode for Current Status: Not reported
Facility Id: FA0100303
Common Name: Agri-mek
Current Status: 01
Program/Elements: Hazardous Material Handler - Range 3

Program Element Code: 2164
Decode for Current Status: Not reported
Facility Id: FA0100303
Common Name: AGRI-MEK 0.15 EC
Current Status: 01
Program/Elements: Haz Mat Inventory

Program Element Code: 2165
Decode for Current Status: Not reported
Facility Id: FA0100303
Common Name: AGRI-MYCIN
Current Status: 01
Program/Elements: Haz Mat Inventory - Exempt

Program Element Code: 2164
Decode for Current Status: Not reported
Facility Id: FA0100303
Common Name: AGRISTAR SONONA 40 WSP
Current Status: 01
Program/Elements: Haz Mat Inventory

Program Element Code: 2164

WESTERN FARM, MADERA FACILITY (Continued) **S100676245**

Decode for Current Status: Not reported
Facility Id: FA0100303
Common Name: ALIAS 2 F
Current Status: 01
Program/Elements: Haz Mat Inventory

Program Element Code: 2164
Decode for Current Status: Not reported
Facility Id: FA0100303
Common Name: ALIETTE
Current Status: 01
Program/Elements: Haz Mat Inventory

Program Element Code: 2164
Decode for Current Status: Not reported
Facility Id: FA0100303
Common Name: ALION
Current Status: 01
Program/Elements: Haz Mat Inventory

Program Element Code: 2113
Decode for Current Status: Not reported
Facility Id: FA0100303
Common Name: Not reported
Current Status: 01
Program/Elements: Hazardous Material Handler - Range 3

Program Element Code: 2113
Decode for Current Status: Not reported
Facility Id: FA0100303
Common Name: Alion Herbicide
Current Status: 01
Program/Elements: Hazardous Material Handler - Range 3

Program Element Code: 2164
Decode for Current Status: Not reported
Facility Id: FA0100303
Common Name: ALPHA APS
Current Status: 01
Program/Elements: Haz Mat Inventory

Program Element Code: 2165
Decode for Current Status: Not reported
Facility Id: FA0100303
Common Name: ALTACOR
Current Status: 01
Program/Elements: Haz Mat Inventory - Exempt

Program Element Code: 2113
Decode for Current Status: Not reported
Facility Id: FA0100303
Common Name: Not reported
Current Status: 01
Program/Elements: Hazardous Material Handler - Range 3

Program Element Code: 2113
Decode for Current Status: Not reported

WESTERN FARM, MADERA FACILITY (Continued) **S100676245**

Facility Id: FA0100303
Common Name: Altacor WG
Current Status: 01
Program/Elements: Hazardous Material Handler - Range 3

Program Element Code: 2113
Decode for Current Status: Not reported
Facility Id: FA0100303
Common Name: ALTREVIN Fire Ant Bait
Current Status: 01
Program/Elements: Hazardous Material Handler - Range 3

Program Element Code: 2165
Decode for Current Status: Not reported
Facility Id: FA0100303
Common Name: AMID THIN W
Current Status: 01
Program/Elements: Haz Mat Inventory - Exempt

Program Element Code: 2113
Decode for Current Status: Not reported
Facility Id: FA0100303
Common Name: Not reported
Current Status: 01
Program/Elements: Hazardous Material Handler - Range 3

Program Element Code: 2113
Decode for Current Status: Not reported
Facility Id: FA0100303
Common Name: Amine 4 2,4-d
Current Status: 01
Program/Elements: Hazardous Material Handler - Range 3

Program Element Code: 2164
Decode for Current Status: Not reported
Facility Id: FA0100303
Common Name: AMINE 4 2,4-D WEED KILLER
Current Status: 01
Program/Elements: Haz Mat Inventory

Program Element Code: 2164
Decode for Current Status: Not reported
Facility Id: FA0100303
Common Name: AMMONIUM BISULFITE SOLUTION
Current Status: 01
Program/Elements: Haz Mat Inventory

Program Element Code: 2113
Decode for Current Status: Not reported
Facility Id: FA0100303
Common Name: Ammonium Sulfate
Current Status: 01
Program/Elements: Hazardous Material Handler - Range 3

Program Element Code: 2164
Decode for Current Status: Not reported
Facility Id: FA0100303

WESTERN FARM, MADERA FACILITY (Continued) **S100676245**

Common Name: AMMONIUM SULFATE 21%
Current Status: 01
Program/Elements: Haz Mat Inventory

Program Element Code: 2164
Decode for Current Status: Not reported
Facility Id: FA0100303
Common Name: AMMONIUM SULFATE 21-0-0
Current Status: 01
Program/Elements: Haz Mat Inventory

Program Element Code: 2164
Decode for Current Status: Not reported
Facility Id: FA0100303
Common Name: AMMONIUM THIOSULFATE SOLUTION
Current Status: 01
Program/Elements: Haz Mat Inventory

Program Element Code: 2165
Decode for Current Status: Not reported
Facility Id: FA0100303
Common Name: Not reported
Current Status: 01
Program/Elements: Haz Mat Inventory - Exempt

Program Element Code: 2113
Decode for Current Status: Not reported
Facility Id: FA0100303
Common Name: AMYL ACETATE
Current Status: 01
Program/Elements: Hazardous Material Handler - Range 3

Program Element Code: 2164
Decode for Current Status: Not reported
Facility Id: FA0100303
Common Name: ANNEX
Current Status: 01
Program/Elements: Haz Mat Inventory

Program Element Code: 2164
Decode for Current Status: Not reported
Facility Id: FA0100303
Common Name: APOLLO
Current Status: 01
Program/Elements: Haz Mat Inventory

Program Element Code: 2113
Decode for Current Status: Not reported
Facility Id: FA0100303
Common Name: Apollo SC
Current Status: 01
Program/Elements: Hazardous Material Handler - Range 3

Program Element Code: 2164
Decode for Current Status: Not reported
Facility Id: FA0100303
Common Name: APOLLO SC 42%

WESTERN FARM, MADERA FACILITY (Continued) **S100676245**

Current Status: 01
Program/Elements: Haz Mat Inventory

Program Element Code: 2164
Decode for Current Status: Not reported
Facility Id: FA0100303
Common Name: APPLAUD
Current Status: 01
Program/Elements: Haz Mat Inventory

Program Element Code: 2113
Decode for Current Status: Not reported
Facility Id: FA0100303
Common Name: Applaud 70 DF
Current Status: 01
Program/Elements: Hazardous Material Handler - Range 3

Program Element Code: 2164
Decode for Current Status: Not reported
Facility Id: FA0100303
Common Name: AQUA
Current Status: 01
Program/Elements: Haz Mat Inventory

Program Element Code: 2164
Decode for Current Status: Not reported
Facility Id: FA0100303
Common Name: AQUA NEAT
Current Status: 01
Program/Elements: Haz Mat Inventory

Program Element Code: 2113
Decode for Current Status: Not reported
Facility Id: FA0100303
Common Name: Aquamaster
Current Status: 01
Program/Elements: Hazardous Material Handler - Range 3

Program Element Code: 2164
Decode for Current Status: Not reported
Facility Id: FA0100303
Common Name: ARENA 0.25
Current Status: 01
Program/Elements: Haz Mat Inventory

Program Element Code: 2165
Decode for Current Status: Not reported
Facility Id: FA0100303
Common Name: ARENA 50 WDG
Current Status: 01
Program/Elements: Haz Mat Inventory - Exempt

Program Element Code: 2164
Decode for Current Status: Not reported
Facility Id: FA0100303
Common Name: ARGON
Current Status: 01

WESTERN FARM, MADERA FACILITY (Continued) **S100676245**

Program/Elements: Haz Mat Inventory

Program Element Code: 2113
Decode for Current Status: Not reported
Facility Id: FA0100303
Common Name: Not reported
Current Status: 01
Program/Elements: Hazardous Material Handler - Range 3

Program Element Code: 2164
Decode for Current Status: Not reported
Facility Id: FA0100303
Common Name: ASANA XL
Current Status: 01
Program/Elements: Haz Mat Inventory

Program Element Code: 2113
Decode for Current Status: Not reported
Facility Id: FA0100303
Common Name: Not reported
Current Status: 01
Program/Elements: Hazardous Material Handler - Range 3

Program Element Code: 2164
Decode for Current Status: Not reported
Facility Id: FA0100303
Common Name: ASCADIAN SEAWEED
Current Status: 01
Program/Elements: Haz Mat Inventory

Program Element Code: 2164
Decode for Current Status: Not reported
Facility Id: FA0100303
Common Name: ASSAIL
Current Status: 01
Program/Elements: Haz Mat Inventory

Program Element Code: 2113
Decode for Current Status: Not reported
Facility Id: FA0100303
Common Name: Assail 70 WP
Current Status: 01
Program/Elements: Hazardous Material Handler - Range 3

Program Element Code: 2165
Decode for Current Status: Not reported
Facility Id: FA0100303
Common Name: ASSAIL 70WP
Current Status: 01
Program/Elements: Haz Mat Inventory - Exempt

Program Element Code: 2113
Decode for Current Status: Not reported
Facility Id: FA0100303
Common Name: Not reported
Current Status: 01
Program/Elements: Hazardous Material Handler - Range 3

WESTERN FARM, MADERA FACILITY (Continued) **S100676245**

Program Element Code: 2113
Decode for Current Status: Not reported
Facility Id: FA0100303
Common Name: ATTACH
Current Status: 01
Program/Elements: Hazardous Material Handler - Range 3

Program Element Code: 2165
Decode for Current Status: Not reported
Facility Id: FA0100303
Common Name: AUXIGRO
Current Status: 01
Program/Elements: Haz Mat Inventory - Exempt

Program Element Code: 2164
Decode for Current Status: Not reported
Facility Id: FA0100303
Common Name: AVAUNT
Current Status: 01
Program/Elements: Haz Mat Inventory

Program Element Code: 2165
Decode for Current Status: Not reported
Facility Id: FA0100303
Common Name: Not reported
Current Status: 01
Program/Elements: Haz Mat Inventory - Exempt

Program Element Code: 2113
Decode for Current Status: Not reported
Facility Id: FA0100303
Common Name: AVAUNT WG
Current Status: 01
Program/Elements: Hazardous Material Handler - Range 3

Program Element Code: 2164
Decode for Current Status: Not reported
Facility Id: FA0100303
Common Name: AVERMECTINS
Current Status: 01
Program/Elements: Haz Mat Inventory

Program Element Code: 2113
Decode for Current Status: Not reported
Facility Id: FA0100303
Common Name: AZINPHOSMETHYL 50 W
Current Status: 01
Program/Elements: Hazardous Material Handler - Range 3

Program Element Code: 2164
Decode for Current Status: Not reported
Facility Id: FA0100303
Common Name: AZINPHOSMETHYL 50W
Current Status: 01
Program/Elements: Haz Mat Inventory

Program Element Code: 2113

WESTERN FARM, MADERA FACILITY (Continued) **S100676245**

Decode for Current Status: Not reported
Facility Id: FA0100303
Common Name: Badge X2
Current Status: 01
Program/Elements: Hazardous Material Handler - Range 3

Program Element Code: 2164
Decode for Current Status: Not reported
Facility Id: FA0100303
Common Name: BALAN, DF
Current Status: 01
Program/Elements: Haz Mat Inventory

Program Element Code: 2164
Decode for Current Status: Not reported
Facility Id: FA0100303
Common Name: BANVEL
Current Status: 01
Program/Elements: Haz Mat Inventory

Program Element Code: 2165
Decode for Current Status: Not reported
Facility Id: FA0100303
Common Name: BASIS
Current Status: 01
Program/Elements: Haz Mat Inventory - Exempt

Program Element Code: 2165
Decode for Current Status: Not reported
Facility Id: FA0100303
Common Name: BAYTHROID
Current Status: 01
Program/Elements: Haz Mat Inventory - Exempt

Program Element Code: 2113
Decode for Current Status: Not reported
Facility Id: FA0100303
Common Name: Baythroid
Current Status: 01
Program/Elements: Hazardous Material Handler - Range 3

Program Element Code: 2113
Decode for Current Status: Not reported
Facility Id: FA0100303
Common Name: Baythroid XL
Current Status: 01
Program/Elements: Hazardous Material Handler - Range 3

Program Element Code: 2165
Decode for Current Status: Not reported
Facility Id: FA0100303
Common Name: BAYTHROID, 2
Current Status: 01
Program/Elements: Haz Mat Inventory - Exempt

Program Element Code: 2113
Decode for Current Status: Not reported

WESTERN FARM, MADERA FACILITY (Continued) **S100676245**

Facility Id: FA0100303
Common Name: BELEAF 50 SG
Current Status: 01
Program/Elements: Hazardous Material Handler - Range 3

Program Element Code: 2164
Decode for Current Status: Not reported
Facility Id: FA0100303
Common Name: BELT SC INSECTICE
Current Status: 01
Program/Elements: Haz Mat Inventory

Program Element Code: 2113
Decode for Current Status: Not reported
Facility Id: FA0100303
Common Name: BELT SC INSECTICIDE
Current Status: 01
Program/Elements: Hazardous Material Handler - Range 3

Program Element Code: 2164
Decode for Current Status: Not reported
Facility Id: FA0100303
Common Name: BIFENTURE EC - CA
Current Status: 01
Program/Elements: Haz Mat Inventory

Program Element Code: 2165
Decode for Current Status: Not reported
Facility Id: FA0100303
Common Name: BIONATROL-M
Current Status: 01
Program/Elements: Haz Mat Inventory - Exempt

Program Element Code: 2113
Decode for Current Status: Not reported
Facility Id: FA0100303
Common Name: Not reported
Current Status: 01
Program/Elements: Hazardous Material Handler - Range 3

Program Element Code: 2164
Decode for Current Status: Not reported
Facility Id: FA0100303
Common Name: BOLLSTER 10-0-9
Current Status: 01
Program/Elements: Haz Mat Inventory

Program Element Code: 2113
Decode for Current Status: Not reported
Facility Id: FA0100303
Common Name: Bond Max
Current Status: 01
Program/Elements: Hazardous Material Handler - Range 3

Program Element Code: 2113
Decode for Current Status: Not reported
Facility Id: FA0100303

WESTERN FARM, MADERA FACILITY (Continued) **S100676245**

Common Name: BONEDRY
Current Status: 01
Program/Elements: Hazardous Material Handler - Range 3

Program Element Code: 2164
Decode for Current Status: Not reported
Facility Id: FA0100303
Common Name: BORIC ACID
Current Status: 01
Program/Elements: Haz Mat Inventory

Program Element Code: 2165
Decode for Current Status: Not reported
Facility Id: FA0100303
Common Name: Not reported
Current Status: 01
Program/Elements: Haz Mat Inventory - Exempt

Program Element Code: 2113
Decode for Current Status: Not reported
Facility Id: FA0100303
Common Name: Not reported
Current Status: 01
Program/Elements: Hazardous Material Handler - Range 3

Program Element Code: 2113
Decode for Current Status: Not reported
Facility Id: FA0100303
Common Name: Boric Acid B-17 Spray
Current Status: 01
Program/Elements: Hazardous Material Handler - Range 3

Program Element Code: 2164
Decode for Current Status: Not reported
Facility Id: FA0100303
Common Name: BORON 10%
Current Status: 01
Program/Elements: Haz Mat Inventory

Program Element Code: 2164
Decode for Current Status: Not reported
Facility Id: FA0100303
Common Name: BORON 2.5%
Current Status: 01
Program/Elements: Haz Mat Inventory

Program Element Code: 2164
Decode for Current Status: Not reported
Facility Id: FA0100303
Common Name: BORON/ZINC
Current Status: 01
Program/Elements: Haz Mat Inventory

Program Element Code: 2113
Decode for Current Status: Not reported
Facility Id: FA0100303
Common Name: Botran 6 Dust

WESTERN FARM, MADERA FACILITY (Continued) **S100676245**

Current Status: 01
Program/Elements: Hazardous Material Handler - Range 3

Program Element Code: 2164
Decode for Current Status: Not reported
Facility Id: FA0100303
Common Name: BOTRAN, 6 DUST
Current Status: 01
Program/Elements: Haz Mat Inventory

Program Element Code: 2113
Decode for Current Status: Not reported
Facility Id: FA0100303
Common Name: bran
Current Status: 01
Program/Elements: Hazardous Material Handler - Range 3

Program Element Code: 2164
Decode for Current Status: Not reported
Facility Id: FA0100303
Common Name: BRAVO ULTREX
Current Status: 01
Program/Elements: Haz Mat Inventory

Program Element Code: 2164
Decode for Current Status: Not reported
Facility Id: FA0100303
Common Name: BRAVO WEATHER STIK
Current Status: 01
Program/Elements: Haz Mat Inventory

Program Element Code: 2165
Decode for Current Status: Not reported
Facility Id: FA0100303
Common Name: Not reported
Current Status: 01
Program/Elements: Haz Mat Inventory - Exempt

Program Element Code: 2113
Decode for Current Status: Not reported
Facility Id: FA0100303
Common Name: Not reported
Current Status: 01
Program/Elements: Hazardous Material Handler - Range 3

Program Element Code: 2164
Decode for Current Status: Not reported
Facility Id: FA0100303
Common Name: BRAWL
Current Status: 01
Program/Elements: Haz Mat Inventory

Program Element Code: 2113
Decode for Current Status: Not reported
Facility Id: FA0100303
Common Name: Break Thru
Current Status: 01

WESTERN FARM, MADERA FACILITY (Continued) **S100676245**

Program/Elements: Hazardous Material Handler - Range 3

Program Element Code: 2164
Decode for Current Status: Not reported
Facility Id: FA0100303
Common Name: BREAK-THRU
Current Status: 01
Program/Elements: Haz Mat Inventory

Program Element Code: 2113
Decode for Current Status: Not reported
Facility Id: FA0100303
Common Name: Brexil Nutre
Current Status: 01
Program/Elements: Hazardous Material Handler - Range 3

Program Element Code: 2164
Decode for Current Status: Not reported
Facility Id: FA0100303
Common Name: BRIGADE
Current Status: 01
Program/Elements: Haz Mat Inventory

Program Element Code: 2113
Decode for Current Status: Not reported
Facility Id: FA0100303
Common Name: Brigade WSB
Current Status: 01
Program/Elements: Hazardous Material Handler - Range 3

Program Element Code: 2164
Decode for Current Status: Not reported
Facility Id: FA0100303
Common Name: BRIGADE, WSG
Current Status: 01
Program/Elements: Haz Mat Inventory

Program Element Code: 2164
Decode for Current Status: Not reported
Facility Id: FA0100303
Common Name: BT 320 DUST
Current Status: 01
Program/Elements: Haz Mat Inventory

Program Element Code: 2113
Decode for Current Status: Not reported
Facility Id: FA0100303
Common Name: Not reported
Current Status: 01
Program/Elements: Hazardous Material Handler - Range 3

Program Element Code: 2164
Decode for Current Status: Not reported
Facility Id: FA0100303
Common Name: BUCTRIL 4EC
Current Status: 01
Program/Elements: Haz Mat Inventory

WESTERN FARM, MADERA FACILITY (Continued) **S100676245**

Program Element Code: 2113
Decode for Current Status: Not reported
Facility Id: FA0100303
Common Name: Not reported
Current Status: 01
Program/Elements: Hazardous Material Handler - Range 3

Program Element Code: 2164
Decode for Current Status: Not reported
Facility Id: FA0100303
Common Name: BUDPRO
Current Status: 01
Program/Elements: Haz Mat Inventory

Program Element Code: 2113
Decode for Current Status: Not reported
Facility Id: FA0100303
Common Name: BUF-IT
Current Status: 01
Program/Elements: Hazardous Material Handler - Range 3

Program Element Code: 2113
Decode for Current Status: Not reported
Facility Id: FA0100303
Common Name: Bug-N-Sluggo
Current Status: 01
Program/Elements: Hazardous Material Handler - Range 3

Program Element Code: 2164
Decode for Current Status: Not reported
Facility Id: FA0100303
Common Name: BUMPER 41.8
Current Status: 01
Program/Elements: Haz Mat Inventory

Program Element Code: 2113
Decode for Current Status: Not reported
Facility Id: FA0100303
Common Name: Bumper 41.8 EC
Current Status: 01
Program/Elements: Hazardous Material Handler - Range 3

Program Element Code: 2164
Decode for Current Status: Not reported
Facility Id: FA0100303
Common Name: BUTYRAC 200
Current Status: 01
Program/Elements: Haz Mat Inventory

Program Element Code: 2164
Decode for Current Status: Not reported
Facility Id: FA0100303
Common Name: CABRIO
Current Status: 01
Program/Elements: Haz Mat Inventory

Program Element Code: 2164

WESTERN FARM, MADERA FACILITY (Continued) **S100676245**

Decode for Current Status: Not reported
Facility Id: FA0100303
Common Name: CABRIO EG
Current Status: 01
Program/Elements: Haz Mat Inventory

Program Element Code: 2164
Decode for Current Status: Not reported
Facility Id: FA0100303
Common Name: CALCIUM NITRATE
Current Status: 01
Program/Elements: Haz Mat Inventory

Program Element Code: 2165
Decode for Current Status: Not reported
Facility Id: FA0100303
Common Name: Not reported
Current Status: 01
Program/Elements: Haz Mat Inventory - Exempt

Program Element Code: 2113
Decode for Current Status: Not reported
Facility Id: FA0100303
Common Name: Not reported
Current Status: 01
Program/Elements: Hazardous Material Handler - Range 3

Program Element Code: 2113
Decode for Current Status: Not reported
Facility Id: FA0100303
Common Name: Calcium oxide
Current Status: 01
Program/Elements: Hazardous Material Handler - Range 3

Program Element Code: 2164
Decode for Current Status: Not reported
Facility Id: FA0100303
Common Name: CALMAX
Current Status: 01
Program/Elements: Haz Mat Inventory

Program Element Code: 2164
Decode for Current Status: Not reported
Facility Id: FA0100303
Common Name: CALMAX PK 9-9-9
Current Status: 01
Program/Elements: Haz Mat Inventory

Program Element Code: 2164
Decode for Current Status: Not reported
Facility Id: FA0100303
Common Name: CALMAX TREE & VINE 9-0-0
Current Status: 01
Program/Elements: Haz Mat Inventory

Program Element Code: 2113
Decode for Current Status: Not reported

WESTERN FARM, MADERA FACILITY (Continued) **S100676245**

Facility Id: FA0100303
Common Name: Not reported
Current Status: 01
Program/Elements: Hazardous Material Handler - Range 3

Program Element Code: 2164
Decode for Current Status: Not reported
Facility Id: FA0100303
Common Name: CALMAX ZN
Current Status: 01
Program/Elements: Haz Mat Inventory

Program Element Code: 2164
Decode for Current Status: Not reported
Facility Id: FA0100303
Common Name: CAN 17
Current Status: 01
Program/Elements: Haz Mat Inventory

Program Element Code: 2164
Decode for Current Status: Not reported
Facility Id: FA0100303
Common Name: CAPAROL 4I
Current Status: 01
Program/Elements: Haz Mat Inventory

Program Element Code: 2113
Decode for Current Status: Not reported
Facility Id: FA0100303
Common Name: CAPAROL 4I
Current Status: 01
Program/Elements: Hazardous Material Handler - Range 3

Program Element Code: 2113
Decode for Current Status: Not reported
Facility Id: FA0100303
Common Name: Capstone
Current Status: 01
Program/Elements: Hazardous Material Handler - Range 3

Program Element Code: 2164
Decode for Current Status: Not reported
Facility Id: FA0100303
Common Name: CAPTAN 50 WP
Current Status: 01
Program/Elements: Haz Mat Inventory

Program Element Code: 2164
Decode for Current Status: Not reported
Facility Id: FA0100303
Common Name: CAPTAN 80 WDG
Current Status: 01
Program/Elements: Haz Mat Inventory

Program Element Code: 2113
Decode for Current Status: Not reported
Facility Id: FA0100303

WESTERN FARM, MADERA FACILITY (Continued) **S100676245**

Common Name: Captan PRO 50W
Current Status: 01
Program/Elements: Hazardous Material Handler - Range 3

Program Element Code: 2113
Decode for Current Status: Not reported
Facility Id: FA0100303
Common Name: Captec 4L
Current Status: 01
Program/Elements: Hazardous Material Handler - Range 3

Program Element Code: 2164
Decode for Current Status: Not reported
Facility Id: FA0100303
Common Name: CAPTURE
Current Status: 01
Program/Elements: Haz Mat Inventory

Program Element Code: 2164
Decode for Current Status: Not reported
Facility Id: FA0100303
Common Name: CAPTURE 2 EC
Current Status: 01
Program/Elements: Haz Mat Inventory

Program Element Code: 2164
Decode for Current Status: Not reported
Facility Id: FA0100303
Common Name: CARBARYL CUTWORM
Current Status: 01
Program/Elements: Haz Mat Inventory

Program Element Code: 2164
Decode for Current Status: Not reported
Facility Id: FA0100303
Common Name: CARBARYL CUTWORM BAIT
Current Status: 01
Program/Elements: Haz Mat Inventory

Program Element Code: 2113
Decode for Current Status: Not reported
Facility Id: FA0100303
Common Name: Not reported
Current Status: 01
Program/Elements: Hazardous Material Handler - Range 3

Program Element Code: 2113
Decode for Current Status: Not reported
Facility Id: FA0100303
Common Name: Carbo Boost 2-15-15
Current Status: 01
Program/Elements: Hazardous Material Handler - Range 3

Program Element Code: 2164
Decode for Current Status: Not reported
Facility Id: FA0100303
Common Name: CARBOMIN COPPER

WESTERN FARM, MADERA FACILITY (Continued) **S100676245**

Current Status: 01
Program/Elements: Haz Mat Inventory

Program Element Code: 2113
Decode for Current Status: Not reported
Facility Id: FA0100303
Common Name: CARBOPAK
Current Status: 01
Program/Elements: Hazardous Material Handler - Range 3

Program Element Code: 2164
Decode for Current Status: Not reported
Facility Id: FA0100303
Common Name: CATS
Current Status: 01
Program/Elements: Haz Mat Inventory

Program Element Code: 2165
Decode for Current Status: Not reported
Facility Id: FA0100303
Common Name: Not reported
Current Status: 01
Program/Elements: Haz Mat Inventory - Exempt

Program Element Code: 2113
Decode for Current Status: Not reported
Facility Id: FA0100303
Common Name: CATS (0-0-0+10S+6CA)
Current Status: 01
Program/Elements: Hazardous Material Handler - Range 3

Program Element Code: 2113
Decode for Current Status: Not reported
Facility Id: FA0100303
Common Name: CATS 0-0-0+10S+6Ca
Current Status: 01
Program/Elements: Hazardous Material Handler - Range 3

Program Element Code: 2164
Decode for Current Status: Not reported
Facility Id: FA0100303
Common Name: CAUSTIC POTASH
Current Status: 01
Program/Elements: Haz Mat Inventory

Program Element Code: 2113
Decode for Current Status: Not reported
Facility Id: FA0100303
Common Name: Centaur WDG
Current Status: 01
Program/Elements: Hazardous Material Handler - Range 3

Program Element Code: 2164
Decode for Current Status: Not reported
Facility Id: FA0100303
Common Name: CHAMP FORMULA 2
Current Status: 01

WESTERN FARM, MADERA FACILITY (Continued) **S100676245**

Program/Elements: Haz Mat Inventory

Program Element Code: 2164
Decode for Current Status: Not reported
Facility Id: FA0100303
Common Name: CHAMPION WP
Current Status: 01
Program/Elements: Haz Mat Inventory

Program Element Code: 2113
Decode for Current Status: Not reported
Facility Id: FA0100303
Common Name: Chaser 10%
Current Status: 01
Program/Elements: Hazardous Material Handler - Range 3

Program Element Code: 2164
Decode for Current Status: Not reported
Facility Id: FA0100303
Common Name: CHATEAU HERBICIDE SW
Current Status: 01
Program/Elements: Haz Mat Inventory

Program Element Code: 2113
Decode for Current Status: Not reported
Facility Id: FA0100303
Common Name: Not reported
Current Status: 01
Program/Elements: Hazardous Material Handler - Range 3

Program Element Code: 2165
Decode for Current Status: Not reported
Facility Id: FA0100303
Common Name: CHECKMATE OFMF
Current Status: 01
Program/Elements: Haz Mat Inventory - Exempt

Program Element Code: 2113
Decode for Current Status: Not reported
Facility Id: FA0100303
Common Name: CHEETAH HERBICIDE
Current Status: 01
Program/Elements: Hazardous Material Handler - Range 3

Program Element Code: 2113
Decode for Current Status: Not reported
Facility Id: FA0100303
Common Name: Chlorpyrifos 4E-mana
Current Status: 01
Program/Elements: Hazardous Material Handler - Range 3

Program Element Code: 2164
Decode for Current Status: Not reported
Facility Id: FA0100303
Common Name: CHOICE WEATHER MASTER
Current Status: 01
Program/Elements: Haz Mat Inventory

WESTERN FARM, MADERA FACILITY (Continued) **S100676245**

Program Element Code: 2113
Decode for Current Status: Not reported
Facility Id: FA0100303
Common Name: Not reported
Current Status: 01
Program/Elements: Hazardous Material Handler - Range 3

Program Element Code: 2164
Decode for Current Status: Not reported
Facility Id: FA0100303
Common Name: CHOLORPYRIFOS, 4E-MANA
Current Status: 01
Program/Elements: Haz Mat Inventory

Program Element Code: 2164
Decode for Current Status: Not reported
Facility Id: FA0100303
Common Name: CITRIC ACID
Current Status: 01
Program/Elements: Haz Mat Inventory

Program Element Code: 2113
Decode for Current Status: Not reported
Facility Id: FA0100303
Common Name: Not reported
Current Status: 01
Program/Elements: Hazardous Material Handler - Range 3

Program Element Code: 2164
Decode for Current Status: Not reported
Facility Id: FA0100303
Common Name: CITRIC ACID ANHYDROUS
Current Status: 01
Program/Elements: Haz Mat Inventory

Program Element Code: 2113
Decode for Current Status: Not reported
Facility Id: FA0100303
Common Name: Not reported
Current Status: 01
Program/Elements: Hazardous Material Handler - Range 3

Program Element Code: 2113
Decode for Current Status: Not reported
Facility Id: FA0100303
Common Name: Clarity
Current Status: 01
Program/Elements: Hazardous Material Handler - Range 3

Program Element Code: 2164
Decode for Current Status: Not reported
Facility Id: FA0100303
Common Name: CLETHODIM 2E
Current Status: 01
Program/Elements: Haz Mat Inventory

Program Element Code: 2164

WESTERN FARM, MADERA FACILITY (Continued) **S100676245**

Decode for Current Status: Not reported
Facility Id: FA0100303
Common Name: CLINCH
Current Status: 01
Program/Elements: Haz Mat Inventory

Program Element Code: 2164
Decode for Current Status: Not reported
Facility Id: FA0100303
Common Name: CLINCH ANT BAIT
Current Status: 01
Program/Elements: Haz Mat Inventory

Program Element Code: 2113
Decode for Current Status: Not reported
Facility Id: FA0100303
Common Name: Not reported
Current Status: 01
Program/Elements: Hazardous Material Handler - Range 3

Program Element Code: 2164
Decode for Current Status: Not reported
Facility Id: FA0100303
Common Name: CLING TIGHT
Current Status: 01
Program/Elements: Haz Mat Inventory

Program Element Code: 2164
Decode for Current Status: Not reported
Facility Id: FA0100303
Common Name: CN-9 (9-0-0)
Current Status: 01
Program/Elements: Haz Mat Inventory

Program Element Code: 2113
Decode for Current Status: Not reported
Facility Id: FA0100303
Common Name: Cobalt Advanced
Current Status: 01
Program/Elements: Hazardous Material Handler - Range 3

Program Element Code: 2164
Decode for Current Status: Not reported
Facility Id: FA0100303
Common Name: COCOON
Current Status: 01
Program/Elements: Haz Mat Inventory

Program Element Code: 2164
Decode for Current Status: Not reported
Facility Id: FA0100303
Common Name: COMITE
Current Status: 01
Program/Elements: Haz Mat Inventory

Program Element Code: 2164
Decode for Current Status: Not reported

WESTERN FARM, MADERA FACILITY (Continued) **S100676245**

Facility Id: FA0100303
Common Name: COMITE 6.7
Current Status: 01
Program/Elements: Haz Mat Inventory

Program Element Code: 2113
Decode for Current Status: Not reported
Facility Id: FA0100303
Common Name: Copper Basic 53
Current Status: 01
Program/Elements: Hazardous Material Handler - Range 3

Program Element Code: 2165
Decode for Current Status: Not reported
Facility Id: FA0100303
Common Name: COPPER DISODIUM EDTA
Current Status: 01
Program/Elements: Haz Mat Inventory - Exempt

Program Element Code: 2164
Decode for Current Status: Not reported
Facility Id: FA0100303
Common Name: COPPER SULFATE
Current Status: 01
Program/Elements: Haz Mat Inventory

Program Element Code: 2113
Decode for Current Status: Not reported
Facility Id: FA0100303
Common Name: Not reported
Current Status: 01
Program/Elements: Hazardous Material Handler - Range 3

Program Element Code: 2164
Decode for Current Status: Not reported
Facility Id: FA0100303
Common Name: COPPER SULFUR DUST
Current Status: 01
Program/Elements: Haz Mat Inventory

Program Element Code: 2113
Decode for Current Status: Not reported
Facility Id: FA0100303
Common Name: Not reported
Current Status: 01
Program/Elements: Hazardous Material Handler - Range 3

Program Element Code: 2165
Decode for Current Status: Not reported
Facility Id: FA0100303
Common Name: CORAGEN
Current Status: 01
Program/Elements: Haz Mat Inventory - Exempt

Program Element Code: 2113
Decode for Current Status: Not reported
Facility Id: FA0100303

WESTERN FARM, MADERA FACILITY (Continued) **S100676245**

Common Name: Not reported
Current Status: 01
Program/Elements: Hazardous Material Handler - Range 3

Program Element Code: 2113
Decode for Current Status: Not reported
Facility Id: FA0100303
Common Name: Cosavet 80 DF
Current Status: 01
Program/Elements: Hazardous Material Handler - Range 3

Program Element Code: 2113
Decode for Current Status: Not reported
Facility Id: FA0100303
Common Name: COSAVET,YELLOWJACKET,CSC SULFUR,MICROTHIOL
Current Status: 01
Program/Elements: Hazardous Material Handler - Range 3

Program Element Code: 2164
Decode for Current Status: Not reported
Facility Id: FA0100303
Common Name: COTTON QUIT
Current Status: 01
Program/Elements: Haz Mat Inventory

Program Element Code: 2164
Decode for Current Status: Not reported
Facility Id: FA0100303
Common Name: COTTONQUICK
Current Status: 01
Program/Elements: Haz Mat Inventory

Program Element Code: 2164
Decode for Current Status: Not reported
Facility Id: FA0100303
Common Name: COURIER
Current Status: 01
Program/Elements: Haz Mat Inventory

Program Element Code: 2164
Decode for Current Status: Not reported
Facility Id: FA0100303
Common Name: CREDIT
Current Status: 01
Program/Elements: Haz Mat Inventory

Program Element Code: 2164
Decode for Current Status: Not reported
Facility Id: FA0100303
Common Name: CREDIT (CREDIT EXTRA)
Current Status: 01
Program/Elements: Haz Mat Inventory

Program Element Code: 2113
Decode for Current Status: Not reported
Facility Id: FA0100303
Common Name: Credit 41 / Credit Extra

WESTERN FARM, MADERA FACILITY (Continued) **S100676245**

Current Status: 01
Program/Elements: Hazardous Material Handler - Range 3

Program Element Code: 2113
Decode for Current Status: Not reported
Facility Id: FA0100303
Common Name: CREDIT 41 EXTRA
Current Status: 01
Program/Elements: Hazardous Material Handler - Range 3

Program Element Code: 2113
Decode for Current Status: Not reported
Facility Id: FA0100303
Common Name: Crop Maker 1-3-5
Current Status: 01
Program/Elements: Hazardous Material Handler - Range 3

Program Element Code: 2164
Decode for Current Status: Not reported
Facility Id: FA0100303
Common Name: CROPMAKER 1-3-5
Current Status: 01
Program/Elements: Haz Mat Inventory

Program Element Code: 2113
Decode for Current Status: Not reported
Facility Id: FA0100303
Common Name: CrossBow L
Current Status: 01
Program/Elements: Hazardous Material Handler - Range 3

Program Element Code: 2113
Decode for Current Status: Not reported
Facility Id: FA0100303
Common Name: Cryolite 96
Current Status: 01
Program/Elements: Hazardous Material Handler - Range 3

Program Element Code: 2164
Decode for Current Status: Not reported
Facility Id: FA0100303
Common Name: CRYOLITE 96%
Current Status: 01
Program/Elements: Haz Mat Inventory

Program Element Code: 2164
Decode for Current Status: Not reported
Facility Id: FA0100303
Common Name: CUEVA
Current Status: 01
Program/Elements: Haz Mat Inventory

Program Element Code: 2113
Decode for Current Status: Not reported
Facility Id: FA0100303
Common Name: Not reported
Current Status: 01

WESTERN FARM, MADERA FACILITY (Continued) **S100676245**

Program/Elements: Hazardous Material Handler - Range 3

Program Element Code: 2164
Decode for Current Status: Not reported
Facility Id: FA0100303
Common Name: DANITOL 2.4 EC
Current Status: 01
Program/Elements: Haz Mat Inventory

Program Element Code: 2165
Decode for Current Status: Not reported
Facility Id: FA0100303
Common Name: Not reported
Current Status: 01
Program/Elements: Haz Mat Inventory - Exempt

Program Element Code: 2113
Decode for Current Status: Not reported
Facility Id: FA0100303
Common Name: Danitol 2.4EC
Current Status: 01
Program/Elements: Hazardous Material Handler - Range 3

Program Element Code: 2164
Decode for Current Status: Not reported
Facility Id: FA0100303
Common Name: DEADLINE M-PS
Current Status: 01
Program/Elements: Haz Mat Inventory

Program Element Code: 2113
Decode for Current Status: Not reported
Facility Id: FA0100303
Common Name: Not reported
Current Status: 01
Program/Elements: Hazardous Material Handler - Range 3

Program Element Code: 2164
Decode for Current Status: Not reported
Facility Id: FA0100303
Common Name: DELEGATE WG
Current Status: 01
Program/Elements: Haz Mat Inventory

Program Element Code: 2113
Decode for Current Status: Not reported
Facility Id: FA0100303
Common Name: Not reported
Current Status: 01
Program/Elements: Hazardous Material Handler - Range 3

Program Element Code: 2164
Decode for Current Status: Not reported
Facility Id: FA0100303
Common Name: DELIVER
Current Status: 01
Program/Elements: Haz Mat Inventory

WESTERN FARM, MADERA FACILITY (Continued) **S100676245**

Program Element Code: 2113
Decode for Current Status: Not reported
Facility Id: FA0100303
Common Name: Deliver WG
Current Status: 01
Program/Elements: Hazardous Material Handler - Range 3

Program Element Code: 2165
Decode for Current Status: Not reported
Facility Id: FA0100303
Common Name: DEMON
Current Status: 01
Program/Elements: Haz Mat Inventory - Exempt

Program Element Code: 2113
Decode for Current Status: Not reported
Facility Id: FA0100303
Common Name: Demon Max
Current Status: 01
Program/Elements: Hazardous Material Handler - Range 3

Program Element Code: 2164
Decode for Current Status: Not reported
Facility Id: FA0100303
Common Name: DEVRINOL 2E
Current Status: 01
Program/Elements: Haz Mat Inventory

Program Element Code: 2113
Decode for Current Status: Not reported
Facility Id: FA0100303
Common Name: Devrinol 50 DF
Current Status: 01
Program/Elements: Hazardous Material Handler - Range 3

Program Element Code: 2113
Decode for Current Status: Not reported
Facility Id: FA0100303
Common Name: Dextrose Monohydrate
Current Status: 01
Program/Elements: Hazardous Material Handler - Range 3

Program Element Code: 2113
Decode for Current Status: Not reported
Facility Id: FA0100303
Common Name: Diamond
Current Status: 01
Program/Elements: Hazardous Material Handler - Range 3

Program Element Code: 2164
Decode for Current Status: Not reported
Facility Id: FA0100303
Common Name: DIAZINON 50 W
Current Status: 01
Program/Elements: Haz Mat Inventory

Program Element Code: 2165

WESTERN FARM, MADERA FACILITY (Continued) **S100676245**

Decode for Current Status: Not reported
Facility Id: FA0100303
Common Name: Not reported
Current Status: 01
Program/Elements: Haz Mat Inventory - Exempt

Program Element Code: 2113
Decode for Current Status: Not reported
Facility Id: FA0100303
Common Name: Diazinon 50 WP
Current Status: 01
Program/Elements: Hazardous Material Handler - Range 3

Program Element Code: 2164
Decode for Current Status: Not reported
Facility Id: FA0100303
Common Name: DIAZINON AG 500
Current Status: 01
Program/Elements: Haz Mat Inventory

Program Element Code: 2113
Decode for Current Status: Not reported
Facility Id: FA0100303
Common Name: Diazinon Ag500
Current Status: 01
Program/Elements: Hazardous Material Handler - Range 3

Program Element Code: 2164
Decode for Current Status: Not reported
Facility Id: FA0100303
Common Name: DICOFOL 4E
Current Status: 01
Program/Elements: Haz Mat Inventory

Program Element Code: 2165
Decode for Current Status: Not reported
Facility Id: FA0100303
Common Name: DIESEL
Current Status: 01
Program/Elements: Haz Mat Inventory - Exempt

Program Element Code: 2113
Decode for Current Status: Not reported
Facility Id: FA0100303
Common Name: Diesel No. 2
Current Status: 01
Program/Elements: Hazardous Material Handler - Range 3

Program Element Code: 2164
Decode for Current Status: Not reported
Facility Id: FA0100303
Common Name: DIMENSION 2 EW
Current Status: 01
Program/Elements: Haz Mat Inventory

Program Element Code: 2164
Decode for Current Status: Not reported

WESTERN FARM, MADERA FACILITY (Continued) **S100676245**

Facility Id: FA0100303
Common Name: DIMENSION EC
Current Status: 01
Program/Elements: Haz Mat Inventory

Program Element Code: 2113
Decode for Current Status: Not reported
Facility Id: FA0100303
Common Name: Dimension Ultra 40 WP
Current Status: 01
Program/Elements: Hazardous Material Handler - Range 3

Program Element Code: 2164
Decode for Current Status: Not reported
Facility Id: FA0100303
Common Name: DIMETHOATE 4E
Current Status: 01
Program/Elements: Haz Mat Inventory

Program Element Code: 2164
Decode for Current Status: Not reported
Facility Id: FA0100303
Common Name: DIMILIN 2L
Current Status: 01
Program/Elements: Haz Mat Inventory

Program Element Code: 2165
Decode for Current Status: Not reported
Facility Id: FA0100303
Common Name: Not reported
Current Status: 01
Program/Elements: Haz Mat Inventory - Exempt

Program Element Code: 2113
Decode for Current Status: Not reported
Facility Id: FA0100303
Common Name: Not reported
Current Status: 01
Program/Elements: Hazardous Material Handler - Range 3

Program Element Code: 2164
Decode for Current Status: Not reported
Facility Id: FA0100303
Common Name: DIPEL DF
Current Status: 01
Program/Elements: Haz Mat Inventory

Program Element Code: 2113
Decode for Current Status: Not reported
Facility Id: FA0100303
Common Name: Not reported
Current Status: 01
Program/Elements: Hazardous Material Handler - Range 3

Program Element Code: 2113
Decode for Current Status: Not reported
Facility Id: FA0100303

WESTERN FARM, MADERA FACILITY (Continued) **S100676245**

Common Name: Direx 4
Current Status: 01
Program/Elements: Hazardous Material Handler - Range 3

Program Element Code: 2164
Decode for Current Status: Not reported
Facility Id: FA0100303
Common Name: DIREX 4L
Current Status: 01
Program/Elements: Haz Mat Inventory

Program Element Code: 2164
Decode for Current Status: Not reported
Facility Id: FA0100303
Common Name: DISCIPLINE CA
Current Status: 01
Program/Elements: Haz Mat Inventory

Program Element Code: 2113
Decode for Current Status: Not reported
Facility Id: FA0100303
Common Name: Not reported
Current Status: 01
Program/Elements: Hazardous Material Handler - Range 3

Program Element Code: 2165
Decode for Current Status: Not reported
Facility Id: FA0100303
Common Name: DISSOLVINE 220-s
Current Status: 01
Program/Elements: Haz Mat Inventory - Exempt

Program Element Code: 2113
Decode for Current Status: Not reported
Facility Id: FA0100303
Common Name: Not reported
Current Status: 01
Program/Elements: Hazardous Material Handler - Range 3

Program Element Code: 2164
Decode for Current Status: Not reported
Facility Id: FA0100303
Common Name: DISSOLVINE E-CU-15
Current Status: 01
Program/Elements: Haz Mat Inventory

Program Element Code: 2113
Decode for Current Status: Not reported
Facility Id: FA0100303
Common Name: Not reported
Current Status: 01
Program/Elements: Hazardous Material Handler - Range 3

Program Element Code: 2164
Decode for Current Status: Not reported
Facility Id: FA0100303
Common Name: DISSOLVINE E-FE-13

WESTERN FARM, MADERA FACILITY (Continued) **S100676245**

Current Status: 01
Program/Elements: Haz Mat Inventory

Program Element Code: 2113
Decode for Current Status: Not reported
Facility Id: FA0100303
Common Name: Not reported
Current Status: 01
Program/Elements: Hazardous Material Handler - Range 3

Program Element Code: 2113
Decode for Current Status: Not reported
Facility Id: FA0100303
Common Name: Dissolvine E-MN-13
Current Status: 01
Program/Elements: Hazardous Material Handler - Range 3

Program Element Code: 2113
Decode for Current Status: Not reported
Facility Id: FA0100303
Common Name: Dissolvine E-ZN-15
Current Status: 01
Program/Elements: Hazardous Material Handler - Range 3

Program Element Code: 2164
Decode for Current Status: Not reported
Facility Id: FA0100303
Common Name: DITERA DF
Current Status: 01
Program/Elements: Haz Mat Inventory

Program Element Code: 2164
Decode for Current Status: Not reported
Facility Id: FA0100303
Common Name: DITHANE DF
Current Status: 01
Program/Elements: Haz Mat Inventory

Program Element Code: 2113
Decode for Current Status: Not reported
Facility Id: FA0100303
Common Name: Not reported
Current Status: 01
Program/Elements: Hazardous Material Handler - Range 3

Program Element Code: 2164
Decode for Current Status: Not reported
Facility Id: FA0100303
Common Name: DITHANE F-45 RAINSHIELD
Current Status: 01
Program/Elements: Haz Mat Inventory

Program Element Code: 2113
Decode for Current Status: Not reported
Facility Id: FA0100303
Common Name: Diuron 4L
Current Status: 01

WESTERN FARM, MADERA FACILITY (Continued) **S100676245**

Program/Elements: Hazardous Material Handler - Range 3

Program Element Code: 2164
Decode for Current Status: Not reported
Facility Id: FA0100303
Common Name: DIURON 80DF
Current Status: 01
Program/Elements: Haz Mat Inventory

Program Element Code: 2113
Decode for Current Status: Not reported
Facility Id: FA0100303
Common Name: Double Nickel LC
Current Status: 01
Program/Elements: Hazardous Material Handler - Range 3

Program Element Code: 2113
Decode for Current Status: Not reported
Facility Id: FA0100303
Common Name: Double Nickel WDG
Current Status: 01
Program/Elements: Hazardous Material Handler - Range 3

Program Element Code: 2164
Decode for Current Status: Not reported
Facility Id: FA0100303
Common Name: DRI-CLEAN
Current Status: 01
Program/Elements: Haz Mat Inventory

Program Element Code: 2113
Decode for Current Status: Not reported
Facility Id: FA0100303
Common Name: Not reported
Current Status: 01
Program/Elements: Hazardous Material Handler - Range 3

Program Element Code: 2113
Decode for Current Status: Not reported
Facility Id: FA0100303
Common Name: Dried orange peel
Current Status: 01
Program/Elements: Hazardous Material Handler - Range 3

Program Element Code: 2164
Decode for Current Status: Not reported
Facility Id: FA0100303
Common Name: DUAL MAGNUM
Current Status: 01
Program/Elements: Haz Mat Inventory

Program Element Code: 2165
Decode for Current Status: Not reported
Facility Id: FA0100303
Common Name: Not reported
Current Status: 01
Program/Elements: Haz Mat Inventory - Exempt

WESTERN FARM, MADERA FACILITY (Continued) **S100676245**

Program Element Code: 2113
Decode for Current Status: Not reported
Facility Id: FA0100303
Common Name: Not reported
Current Status: 01
Program/Elements: Hazardous Material Handler - Range 3

Program Element Code: 2164
Decode for Current Status: Not reported
Facility Id: FA0100303
Common Name: DURIVO
Current Status: 01
Program/Elements: Haz Mat Inventory

Program Element Code: 2164
Decode for Current Status: Not reported
Facility Id: FA0100303
Common Name: DUSITNG SULFUR 98%
Current Status: 01
Program/Elements: Haz Mat Inventory

Program Element Code: 2164
Decode for Current Status: Not reported
Facility Id: FA0100303
Common Name: DUSITNG SULFUR SE
Current Status: 01
Program/Elements: Haz Mat Inventory

Program Element Code: 2113
Decode for Current Status: Not reported
Facility Id: FA0100303
Common Name: Dusting Sulur 98
Current Status: 01
Program/Elements: Hazardous Material Handler - Range 3

Program Element Code: 2164
Decode for Current Status: Not reported
Facility Id: FA0100303
Common Name: ECHO
Current Status: 01
Program/Elements: Haz Mat Inventory

Program Element Code: 2164
Decode for Current Status: Not reported
Facility Id: FA0100303
Common Name: ECLIPSE
Current Status: 01
Program/Elements: Haz Mat Inventory

Program Element Code: 2113
Decode for Current Status: Not reported
Facility Id: FA0100303
Common Name: Not reported
Current Status: 01
Program/Elements: Hazardous Material Handler - Range 3

Program Element Code: 2164

WESTERN FARM, MADERA FACILITY (Continued) **S100676245**

Decode for Current Status: Not reported
Facility Id: FA0100303
Common Name: ECTROL EC
Current Status: 01
Program/Elements: Haz Mat Inventory

Program Element Code: 2165
Decode for Current Status: Not reported
Facility Id: FA0100303
Common Name: EDTA MANGANESE DISODIUM
Current Status: 01
Program/Elements: Haz Mat Inventory - Exempt

Program Element Code: 2164
Decode for Current Status: Not reported
Facility Id: FA0100303
Common Name: ELEVATE 50 WDG
Current Status: 01
Program/Elements: Haz Mat Inventory

Program Element Code: 2113
Decode for Current Status: Not reported
Facility Id: FA0100303
Common Name: Not reported
Current Status: 01
Program/Elements: Hazardous Material Handler - Range 3

Program Element Code: 2165
Decode for Current Status: Not reported
Facility Id: FA0100303
Common Name: ELITE 45 WP
Current Status: 01
Program/Elements: Haz Mat Inventory - Exempt

Program Element Code: 2113
Decode for Current Status: Not reported
Facility Id: FA0100303
Common Name: Not reported
Current Status: 01
Program/Elements: Hazardous Material Handler - Range 3

Program Element Code: 2164
Decode for Current Status: Not reported
Facility Id: FA0100303
Common Name: ELITE WP
Current Status: 01
Program/Elements: Haz Mat Inventory

Program Element Code: 2164
Decode for Current Status: Not reported
Facility Id: FA0100303
Common Name: ENDORSE
Current Status: 01
Program/Elements: Haz Mat Inventory

Program Element Code: 2167
Decode for Current Status: Not reported

WESTERN FARM, MADERA FACILITY (Continued) **S100676245**

Facility Id: FA0100303
Common Name: ENDOSULFAN 50 W
Current Status: 01
Program/Elements: Haz Mat Inventory- EHS - Non CALARP

Program Element Code: 2113
Decode for Current Status: Not reported
Facility Id: FA0100303
Common Name: Not reported
Current Status: 01
Program/Elements: Hazardous Material Handler - Range 3

Program Element Code: 2164
Decode for Current Status: Not reported
Facility Id: FA0100303
Common Name: ENDURA
Current Status: 01
Program/Elements: Haz Mat Inventory

Program Element Code: 2113
Decode for Current Status: Not reported
Facility Id: FA0100303
Common Name: Not reported
Current Status: 01
Program/Elements: Hazardous Material Handler - Range 3

Program Element Code: 2113
Decode for Current Status: Not reported
Facility Id: FA0100303
Common Name: Endurance
Current Status: 01
Program/Elements: Hazardous Material Handler - Range 3

Program Element Code: 2164
Decode for Current Status: Not reported
Facility Id: FA0100303
Common Name: ENDURANCE HERBICIDE
Current Status: 01
Program/Elements: Haz Mat Inventory

Program Element Code: 2164
Decode for Current Status: Not reported
Facility Id: FA0100303
Common Name: ENERGIZER
Current Status: 01
Program/Elements: Haz Mat Inventory

Program Element Code: 2113
Decode for Current Status: Not reported
Facility Id: FA0100303
Common Name: Enhancer
Current Status: 01
Program/Elements: Hazardous Material Handler - Range 3

Program Element Code: 2165
Decode for Current Status: Not reported
Facility Id: FA0100303

WESTERN FARM, MADERA FACILITY (Continued) **S100676245**

Common Name: ENTRUST
Current Status: 01
Program/Elements: Haz Mat Inventory - Exempt

Program Element Code: 2164
Decode for Current Status: Not reported
Facility Id: FA0100303
Common Name: ENVIDOR 2 SC
Current Status: 01
Program/Elements: Haz Mat Inventory

Program Element Code: 2113
Decode for Current Status: Not reported
Facility Id: FA0100303
Common Name: Not reported
Current Status: 01
Program/Elements: Hazardous Material Handler - Range 3

Program Element Code: 2113
Decode for Current Status: Not reported
Facility Id: FA0100303
Common Name: EPI-MEK
Current Status: 01
Program/Elements: Hazardous Material Handler - Range 3

Program Element Code: 2164
Decode for Current Status: Not reported
Facility Id: FA0100303
Common Name: EPI-MEK 0.15 INSECTICIDE
Current Status: 01
Program/Elements: Haz Mat Inventory

Program Element Code: 2164
Decode for Current Status: Not reported
Facility Id: FA0100303
Common Name: EPOLENE N-11 WAX
Current Status: 01
Program/Elements: Haz Mat Inventory

Program Element Code: 2113
Decode for Current Status: Not reported
Facility Id: FA0100303
Common Name: Not reported
Current Status: 01
Program/Elements: Hazardous Material Handler - Range 3

Program Element Code: 2164
Decode for Current Status: Not reported
Facility Id: FA0100303
Common Name: EPTAM
Current Status: 01
Program/Elements: Haz Mat Inventory

Program Element Code: 2164
Decode for Current Status: Not reported
Facility Id: FA0100303
Common Name: EQUUS 720 SST

WESTERN FARM, MADERA FACILITY (Continued) **S100676245**

Current Status: 01
Program/Elements: Haz Mat Inventory

Program Element Code: 2164
Decode for Current Status: Not reported
Facility Id: FA0100303
Common Name: ESP PLUS K-SULFATE (1-0-8)
Current Status: 01
Program/Elements: Haz Mat Inventory

Program Element Code: 2164
Decode for Current Status: Not reported
Facility Id: FA0100303
Common Name: ESTEEM
Current Status: 01
Program/Elements: Haz Mat Inventory

Program Element Code: 2165
Decode for Current Status: Not reported
Facility Id: FA0100303
Common Name: ESTEEM 0.86
Current Status: 01
Program/Elements: Haz Mat Inventory - Exempt

Program Element Code: 2165
Decode for Current Status: Not reported
Facility Id: FA0100303
Common Name: ET
Current Status: 01
Program/Elements: Haz Mat Inventory - Exempt

Program Element Code: 2113
Decode for Current Status: Not reported
Facility Id: FA0100303
Common Name: ETHEPHON
Current Status: 01
Program/Elements: Hazardous Material Handler - Range 3

Program Element Code: 2167
Decode for Current Status: Not reported
Facility Id: FA0100303
Common Name: ETHEPHON 6
Current Status: 01
Program/Elements: Haz Mat Inventory- EHS - Non CALARP

Program Element Code: 2164
Decode for Current Status: Not reported
Facility Id: FA0100303
Common Name: ETHREL
Current Status: 01
Program/Elements: Haz Mat Inventory

Program Element Code: 2113
Decode for Current Status: Not reported
Facility Id: FA0100303
Common Name: ETHREL G R
Current Status: 01

WESTERN FARM, MADERA FACILITY (Continued) **S100676245**

Program/Elements: Hazardous Material Handler - Range 3

Program Element Code: 2164
Decode for Current Status: Not reported
Facility Id: FA0100303
Common Name: ETHREL G.R.
Current Status: 01
Program/Elements: Haz Mat Inventory

Program Element Code: 2113
Decode for Current Status: Not reported
Facility Id: FA0100303
Common Name: Ethylene Glycol
Current Status: 01
Program/Elements: Hazardous Material Handler - Range 3

Program Element Code: 2165
Decode for Current Status: Not reported
Facility Id: FA0100303
Common Name: EVERGREEN
Current Status: 01
Program/Elements: Haz Mat Inventory - Exempt

Program Element Code: 2165
Decode for Current Status: Not reported
Facility Id: FA0100303
Common Name: EXCEED
Current Status: 01
Program/Elements: Haz Mat Inventory - Exempt

Program Element Code: 2113
Decode for Current Status: Not reported
Facility Id: FA0100303
Common Name: Not reported
Current Status: 01
Program/Elements: Hazardous Material Handler - Range 3

Program Element Code: 2113
Decode for Current Status: Not reported
Facility Id: FA0100303
Common Name: Excel 90 NF
Current Status: 01
Program/Elements: Hazardous Material Handler - Range 3

Program Element Code: 2164
Decode for Current Status: Not reported
Facility Id: FA0100303
Common Name: EXCEL 90-NF
Current Status: 01
Program/Elements: Haz Mat Inventory

Program Element Code: 2165
Decode for Current Status: Not reported
Facility Id: FA0100303
Common Name: EXCITER
Current Status: 01
Program/Elements: Haz Mat Inventory - Exempt

WESTERN FARM, MADERA FACILITY (Continued) **S100676245**

Program Element Code: 2164
Decode for Current Status: Not reported
Facility Id: FA0100303
Common Name: EXIT
Current Status: 01
Program/Elements: Haz Mat Inventory

Program Element Code: 2113
Decode for Current Status: Not reported
Facility Id: FA0100303
Common Name: Not reported
Current Status: 01
Program/Elements: Hazardous Material Handler - Range 3

Program Element Code: 2113
Decode for Current Status: Not reported
Facility Id: FA0100303
Common Name: Extinguish
Current Status: 01
Program/Elements: Hazardous Material Handler - Range 3

Program Element Code: 2113
Decode for Current Status: Not reported
Facility Id: FA0100303
Common Name: Extinguishe Fire Ant Bait
Current Status: 01
Program/Elements: Hazardous Material Handler - Range 3

Program Element Code: 2113
Decode for Current Status: Not reported
Facility Id: FA0100303
Common Name: FC Exciter
Current Status: 01
Program/Elements: Hazardous Material Handler - Range 3

Program Element Code: 2164
Decode for Current Status: Not reported
Facility Id: FA0100303
Common Name: FERROUS SULFATE
Current Status: 01
Program/Elements: Haz Mat Inventory

Program Element Code: 2113
Decode for Current Status: Not reported
Facility Id: FA0100303
Common Name: Ferrox
Current Status: 01
Program/Elements: Hazardous Material Handler - Range 3

Program Element Code: 2113
Decode for Current Status: Not reported
Facility Id: FA0100303
Common Name: FireStorm
Current Status: 01
Program/Elements: Hazardous Material Handler - Range 3

Program Element Code: 2113

WESTERN FARM, MADERA FACILITY (Continued) **S100676245**

Decode for Current Status: Not reported
Facility Id: FA0100303
Common Name: Flame
Current Status: 01
Program/Elements: Hazardous Material Handler - Range 3

Program Element Code: 2164
Decode for Current Status: Not reported
Facility Id: FA0100303
Common Name: FLINT
Current Status: 01
Program/Elements: Haz Mat Inventory

Program Element Code: 2113
Decode for Current Status: Not reported
Facility Id: FA0100303
Common Name: Not reported
Current Status: 01
Program/Elements: Hazardous Material Handler - Range 3

Program Element Code: 2165
Decode for Current Status: Not reported
Facility Id: FA0100303
Common Name: FLINT 50 WG
Current Status: 01
Program/Elements: Haz Mat Inventory - Exempt

Program Element Code: 2164
Decode for Current Status: Not reported
Facility Id: FA0100303
Common Name: FOLIAR EXTRA
Current Status: 01
Program/Elements: Haz Mat Inventory

Program Element Code: 2113
Decode for Current Status: Not reported
Facility Id: FA0100303
Common Name: Foliar Extra 6-12-7
Current Status: 01
Program/Elements: Hazardous Material Handler - Range 3

Program Element Code: 2164
Decode for Current Status: Not reported
Facility Id: FA0100303
Common Name: FOLIAR NUTRIENT 10-12-0
Current Status: 01
Program/Elements: Haz Mat Inventory

Program Element Code: 2113
Decode for Current Status: Not reported
Facility Id: FA0100303
Common Name: Foliar Nutrient 3 10-12-0
Current Status: 01
Program/Elements: Hazardous Material Handler - Range 3

Program Element Code: 2164
Decode for Current Status: Not reported

WESTERN FARM, MADERA FACILITY (Continued) **S100676245**

Facility Id: FA0100303
Common Name: FOLIAR PRIDE
Current Status: 01
Program/Elements: Haz Mat Inventory

Program Element Code: 2164
Decode for Current Status: Not reported
Facility Id: FA0100303
Common Name: FOLIAR PRIDE 7-14-8+ HUMIC ACIDS LIQUID FERTILIZER
Current Status: 01
Program/Elements: Haz Mat Inventory

Program Element Code: 2164
Decode for Current Status: Not reported
Facility Id: FA0100303
Common Name: FOLIAR PRIDE 7-14-8+HUMIC ACIDS LIQUID FERTILIZER
Current Status: 01
Program/Elements: Haz Mat Inventory

Program Element Code: 2164
Decode for Current Status: Not reported
Facility Id: FA0100303
Common Name: FOLIAR SUPREME 0-16-0
Current Status: 01
Program/Elements: Haz Mat Inventory

Program Element Code: 2113
Decode for Current Status: Not reported
Facility Id: FA0100303
Common Name: Fontelis
Current Status: 01
Program/Elements: Hazardous Material Handler - Range 3

Program Element Code: 2113
Decode for Current Status: Not reported
Facility Id: FA0100303
Common Name: Forfeit
Current Status: 01
Program/Elements: Hazardous Material Handler - Range 3

Program Element Code: 2113
Decode for Current Status: Not reported
Facility Id: FA0100303
Common Name: FORFEIT 280 HERBICIDE
Current Status: 01
Program/Elements: Hazardous Material Handler - Range 3

Program Element Code: 2113
Decode for Current Status: Not reported
Facility Id: FA0100303
Common Name: FRACTURE
Current Status: 01
Program/Elements: Hazardous Material Handler - Range 3

Program Element Code: 2113
Decode for Current Status: Not reported
Facility Id: FA0100303

WESTERN FARM, MADERA FACILITY (Continued) **S100676245**

Common Name: FUJIMITE
Current Status: 01
Program/Elements: Hazardous Material Handler - Range 3

Program Element Code: 2113
Decode for Current Status: Not reported
Facility Id: FA0100303
Common Name: FujiMite 5 EC
Current Status: 01
Program/Elements: Hazardous Material Handler - Range 3

Program Element Code: 2164
Decode for Current Status: Not reported
Facility Id: FA0100303
Common Name: FUJIMITE EC
Current Status: 01
Program/Elements: Haz Mat Inventory

Program Element Code: 2164
Decode for Current Status: Not reported
Facility Id: FA0100303
Common Name: FUJMITE 5EC
Current Status: 01
Program/Elements: Haz Mat Inventory

Program Element Code: 2165
Decode for Current Status: Not reported
Facility Id: FA0100303
Common Name: FULFILL
Current Status: 01
Program/Elements: Haz Mat Inventory - Exempt

Program Element Code: 2113
Decode for Current Status: Not reported
Facility Id: FA0100303
Common Name: Fumitoxin
Current Status: 01
Program/Elements: Hazardous Material Handler - Range 3

Program Element Code: 2165
Decode for Current Status: Not reported
Facility Id: FA0100303
Common Name: FUMITOXIN 500 TAB
Current Status: 01
Program/Elements: Haz Mat Inventory - Exempt

Program Element Code: 2164
Decode for Current Status: Not reported
Facility Id: FA0100303
Common Name: FUSILADE DX
Current Status: 01
Program/Elements: Haz Mat Inventory

Program Element Code: 2113
Decode for Current Status: Not reported
Facility Id: FA0100303
Common Name: Not reported

WESTERN FARM, MADERA FACILITY (Continued) **S100676245**

Current Status: 01
Program/Elements: Hazardous Material Handler - Range 3

Program Element Code: 2164
Decode for Current Status: Not reported
Facility Id: FA0100303
Common Name: FUSION 360
Current Status: 01
Program/Elements: Haz Mat Inventory

Program Element Code: 2164
Decode for Current Status: Not reported
Facility Id: FA0100303
Common Name: GA3 4%
Current Status: 01
Program/Elements: Haz Mat Inventory

Program Element Code: 2164
Decode for Current Status: Not reported
Facility Id: FA0100303
Common Name: GALIGAN 2E
Current Status: 01
Program/Elements: Haz Mat Inventory

Program Element Code: 2113
Decode for Current Status: Not reported
Facility Id: FA0100303
Common Name: Not reported
Current Status: 01
Program/Elements: Hazardous Material Handler - Range 3

Program Element Code: 2165
Decode for Current Status: Not reported
Facility Id: FA0100303
Common Name: GALLERY
Current Status: 01
Program/Elements: Haz Mat Inventory - Exempt

Program Element Code: 2113
Decode for Current Status: Not reported
Facility Id: FA0100303
Common Name: Gallery 75 DF
Current Status: 01
Program/Elements: Hazardous Material Handler - Range 3

Program Element Code: 2164
Decode for Current Status: Not reported
Facility Id: FA0100303
Common Name: GALLERY T&V 75DF
Current Status: 01
Program/Elements: Haz Mat Inventory

Program Element Code: 2164
Decode for Current Status: Not reported
Facility Id: FA0100303
Common Name: GALLEX
Current Status: 01

WESTERN FARM, MADERA FACILITY (Continued) **S100676245**

Program/Elements: Haz Mat Inventory

Program Element Code: 2113
Decode for Current Status: Not reported
Facility Id: FA0100303
Common Name: Not reported
Current Status: 01
Program/Elements: Hazardous Material Handler - Range 3

Program Element Code: 2165
Decode for Current Status: Not reported
Facility Id: FA0100303
Common Name: GALLIGAN 2E
Current Status: 01
Program/Elements: Haz Mat Inventory - Exempt

Program Element Code: 2113
Decode for Current Status: Not reported
Facility Id: FA0100303
Common Name: Not reported
Current Status: 01
Program/Elements: Hazardous Material Handler - Range 3

Program Element Code: 2113
Decode for Current Status: Not reported
Facility Id: FA0100303
Common Name: Garlon 4
Current Status: 01
Program/Elements: Hazardous Material Handler - Range 3

Program Element Code: 2164
Decode for Current Status: Not reported
Facility Id: FA0100303
Common Name: GAVICIDE SUPER 90 OIL
Current Status: 01
Program/Elements: Haz Mat Inventory

Program Element Code: 2113
Decode for Current Status: Not reported
Facility Id: FA0100303
Common Name: Not reported
Current Status: 01
Program/Elements: Hazardous Material Handler - Range 3

Program Element Code: 2113
Decode for Current Status: Not reported
Facility Id: FA0100303
Common Name: Gem
Current Status: 01
Program/Elements: Hazardous Material Handler - Range 3

Program Element Code: 2164
Decode for Current Status: Not reported
Facility Id: FA0100303
Common Name: GEM 500 SE
Current Status: 01
Program/Elements: Haz Mat Inventory

WESTERN FARM, MADERA FACILITY (Continued) **S100676245**

Program Element Code: 2164
Decode for Current Status: Not reported
Facility Id: FA0100303
Common Name: GF-120
Current Status: 01
Program/Elements: Haz Mat Inventory

Program Element Code: 2165
Decode for Current Status: Not reported
Facility Id: FA0100303
Common Name: GF-120 NF NATURALYTE
Current Status: 01
Program/Elements: Haz Mat Inventory - Exempt

Program Element Code: 2165
Decode for Current Status: Not reported
Facility Id: FA0100303
Common Name: GIBGRO 20%
Current Status: 01
Program/Elements: Haz Mat Inventory - Exempt

Program Element Code: 2113
Decode for Current Status: Not reported
Facility Id: FA0100303
Common Name: Not reported
Current Status: 01
Program/Elements: Hazardous Material Handler - Range 3

Program Element Code: 2165
Decode for Current Status: Not reported
Facility Id: FA0100303
Common Name: GIBGRO 20% & 4%
Current Status: 01
Program/Elements: Haz Mat Inventory - Exempt

Program Element Code: 2164
Decode for Current Status: Not reported
Facility Id: FA0100303
Common Name: GIBGRO 4LS
Current Status: 01
Program/Elements: Haz Mat Inventory

Program Element Code: 2113
Decode for Current Status: Not reported
Facility Id: FA0100303
Common Name: Not reported
Current Status: 01
Program/Elements: Hazardous Material Handler - Range 3

Program Element Code: 2113
Decode for Current Status: Not reported
Facility Id: FA0100303
Common Name: GIBGROW 20% & 4%
Current Status: 01
Program/Elements: Hazardous Material Handler - Range 3

Program Element Code: 2164

WESTERN FARM, MADERA FACILITY (Continued) **S100676245**

Decode for Current Status: Not reported
Facility Id: FA0100303
Common Name: GINSTAR
Current Status: 01
Program/Elements: Haz Mat Inventory

Program Element Code: 2113
Decode for Current Status: Not reported
Facility Id: FA0100303
Common Name: Glufosinate 280 SL
Current Status: 01
Program/Elements: Hazardous Material Handler - Range 3

Program Element Code: 2164
Decode for Current Status: Not reported
Facility Id: FA0100303
Common Name: GLY STAR ORIGINAL
Current Status: 01
Program/Elements: Haz Mat Inventory

Program Element Code: 2113
Decode for Current Status: Not reported
Facility Id: FA0100303
Common Name: Not reported
Current Status: 01
Program/Elements: Hazardous Material Handler - Range 3

Program Element Code: 2113
Decode for Current Status: Not reported
Facility Id: FA0100303
Common Name: Gly Star Original /Plus
Current Status: 01
Program/Elements: Hazardous Material Handler - Range 3

Program Element Code: 2165
Decode for Current Status: Not reported
Facility Id: FA0100303
Common Name: GLY STAR PLUS
Current Status: 01
Program/Elements: Haz Mat Inventory - Exempt

Program Element Code: 2113
Decode for Current Status: Not reported
Facility Id: FA0100303
Common Name: Not reported
Current Status: 01
Program/Elements: Hazardous Material Handler - Range 3

Program Element Code: 2164
Decode for Current Status: Not reported
Facility Id: FA0100303
Common Name: GLY SUPREME PLUS
Current Status: 01
Program/Elements: Haz Mat Inventory

Program Element Code: 2164
Decode for Current Status: Not reported

WESTERN FARM, MADERA FACILITY (Continued) **S100676245**

Facility Id: FA0100303
Common Name: GLYFOS AQUATIC
Current Status: 01
Program/Elements: Haz Mat Inventory

Program Element Code: 2113
Decode for Current Status: Not reported
Facility Id: FA0100303
Common Name: Not reported
Current Status: 01
Program/Elements: Hazardous Material Handler - Range 3

Program Element Code: 2164
Decode for Current Status: Not reported
Facility Id: FA0100303
Common Name: GLYPHOGAN
Current Status: 01
Program/Elements: Haz Mat Inventory

Program Element Code: 2164
Decode for Current Status: Not reported
Facility Id: FA0100303
Common Name: GLYPHOGAN HERBICIDE
Current Status: 01
Program/Elements: Haz Mat Inventory

Program Element Code: 2164
Decode for Current Status: Not reported
Facility Id: FA0100303
Common Name: GOAL 2 XL
Current Status: 01
Program/Elements: Haz Mat Inventory

Program Element Code: 2113
Decode for Current Status: Not reported
Facility Id: FA0100303
Common Name: Not reported
Current Status: 01
Program/Elements: Hazardous Material Handler - Range 3

Program Element Code: 2164
Decode for Current Status: Not reported
Facility Id: FA0100303
Common Name: GOAL 2XL
Current Status: 01
Program/Elements: Haz Mat Inventory

Program Element Code: 2164
Decode for Current Status: Not reported
Facility Id: FA0100303
Common Name: GOAL TENDER
Current Status: 01
Program/Elements: Haz Mat Inventory

Program Element Code: 2113
Decode for Current Status: Not reported
Facility Id: FA0100303

WESTERN FARM, MADERA FACILITY (Continued) **S100676245**

Common Name: Goaltender
Current Status: 01
Program/Elements: Hazardous Material Handler - Range 3

Program Element Code: 2113
Decode for Current Status: Not reported
Facility Id: FA0100303
Common Name: Gofer Bait
Current Status: 01
Program/Elements: Hazardous Material Handler - Range 3

Program Element Code: 2164
Decode for Current Status: Not reported
Facility Id: FA0100303
Common Name: GOLDN GRO 20-1-7 + 3S
Current Status: 01
Program/Elements: Haz Mat Inventory

Program Element Code: 2164
Decode for Current Status: Not reported
Facility Id: FA0100303
Common Name: GOLDN GRO 9-0-1+7%ZN
Current Status: 01
Program/Elements: Haz Mat Inventory

Program Element Code: 2164
Decode for Current Status: Not reported
Facility Id: FA0100303
Common Name: GOLDN GRO 9-0-2+3%ZINC LIQUID CHELATED NKS MICRO-MIX
Current Status: 01
Program/Elements: Haz Mat Inventory

Program Element Code: 2164
Decode for Current Status: Not reported
Facility Id: FA0100303
Common Name: GOLD'NGRO 9-0-1+7%ZINC
Current Status: 01
Program/Elements: Haz Mat Inventory

Program Element Code: 2113
Decode for Current Status: Not reported
Facility Id: FA0100303
Common Name: GoldnGro 9-0-1-7%zn
Current Status: 01
Program/Elements: Hazardous Material Handler - Range 3

Program Element Code: 2164
Decode for Current Status: Not reported
Facility Id: FA0100303
Common Name: GOLDNGRO 9-0-2+3%ZN
Current Status: 01
Program/Elements: Haz Mat Inventory

Program Element Code: 2113
Decode for Current Status: Not reported
Facility Id: FA0100303
Common Name: Not reported

WESTERN FARM, MADERA FACILITY (Continued) **S100676245**

Current Status: 01
Program/Elements: Hazardous Material Handler - Range 3

Program Element Code: 2168
Decode for Current Status: Not reported
Facility Id: FA0100303
Common Name: GOPHER GETTER 1.8
Current Status: 01
Program/Elements: Haz Mat Inventory- EHS - CALARP

Program Element Code: 2113
Decode for Current Status: Not reported
Facility Id: FA0100303
Common Name: Gopher Getter AG Bait
Current Status: 01
Program/Elements: Hazardous Material Handler - Range 3

Program Element Code: 2164
Decode for Current Status: Not reported
Facility Id: FA0100303
Common Name: GRAMOXONE INTEON
Current Status: 01
Program/Elements: Haz Mat Inventory

Program Element Code: 2165
Decode for Current Status: Not reported
Facility Id: FA0100303
Common Name: Not reported
Current Status: 01
Program/Elements: Haz Mat Inventory - Exempt

Program Element Code: 2168
Decode for Current Status: Not reported
Facility Id: FA0100303
Common Name: Not reported
Current Status: 01
Program/Elements: Haz Mat Inventory- EHS - CALARP

Program Element Code: 2167
Decode for Current Status: Not reported
Facility Id: FA0100303
Common Name: Not reported
Current Status: 01
Program/Elements: Haz Mat Inventory- EHS - Non CALARP

Program Element Code: 2113
Decode for Current Status: Not reported
Facility Id: FA0100303
Common Name: Gramoxone SL 2.0
Current Status: 01
Program/Elements: Hazardous Material Handler - Range 3

Program Element Code: 2113
Decode for Current Status: Not reported
Facility Id: FA0100303
Common Name: Grandevo
Current Status: 01

WESTERN FARM, MADERA FACILITY (Continued) **S100676245**

Program/Elements: Hazardous Material Handler - Range 3

Program Element Code: 2164
Decode for Current Status: Not reported
Facility Id: FA0100303
Common Name: GRANULAR UREA
Current Status: 01
Program/Elements: Haz Mat Inventory

Program Element Code: 2113
Decode for Current Status: Not reported
Facility Id: FA0100303
Common Name: Ground Squirrel Bait
Current Status: 01
Program/Elements: Hazardous Material Handler - Range 3

Program Element Code: 2168
Decode for Current Status: Not reported
Facility Id: FA0100303
Common Name: GUTHION 50 SP
Current Status: 01
Program/Elements: Haz Mat Inventory- EHS - CALARP

Program Element Code: 2164
Decode for Current Status: Not reported
Facility Id: FA0100303
Common Name: GYPSUM
Current Status: 01
Program/Elements: Haz Mat Inventory

Program Element Code: 2113
Decode for Current Status: Not reported
Facility Id: FA0100303
Common Name: Not reported
Current Status: 01
Program/Elements: Hazardous Material Handler - Range 3

Program Element Code: 2113
Decode for Current Status: Not reported
Facility Id: FA0100303
Common Name: Gypsum Flowable
Current Status: 01
Program/Elements: Hazardous Material Handler - Range 3

Program Element Code: 2164
Decode for Current Status: Not reported
Facility Id: FA0100303
Common Name: HAZARDOUS WASTE MIXTURE
Current Status: 01
Program/Elements: Haz Mat Inventory

Program Element Code: 2164
Decode for Current Status: Not reported
Facility Id: FA0100303
Common Name: HEADLINE
Current Status: 01
Program/Elements: Haz Mat Inventory

WESTERN FARM, MADERA FACILITY (Continued) **S100676245**

Program Element Code: 2165
Decode for Current Status: Not reported
Facility Id: FA0100303
Common Name: Not reported
Current Status: 01
Program/Elements: Haz Mat Inventory - Exempt

Program Element Code: 2113
Decode for Current Status: Not reported
Facility Id: FA0100303
Common Name: Not reported
Current Status: 01
Program/Elements: Hazardous Material Handler - Range 3

Program Element Code: 2164
Decode for Current Status: Not reported
Facility Id: FA0100303
Common Name: HELIUM
Current Status: 01
Program/Elements: Haz Mat Inventory

Program Element Code: 2113
Decode for Current Status: Not reported
Facility Id: FA0100303
Common Name: Not reported
Current Status: 01
Program/Elements: Hazardous Material Handler - Range 3

Program Element Code: 2113
Decode for Current Status: Not reported
Facility Id: FA0100303
Common Name: Helmquat 3SL
Current Status: 01
Program/Elements: Hazardous Material Handler - Range 3

Program Element Code: 2113
Decode for Current Status: Not reported
Facility Id: FA0100303
Common Name: Herbicide Activator
Current Status: 01
Program/Elements: Hazardous Material Handler - Range 3

Program Element Code: 2113
Decode for Current Status: Not reported
Facility Id: FA0100303
Common Name: Herbimax
Current Status: 01
Program/Elements: Hazardous Material Handler - Range 3

Program Element Code: 2164
Decode for Current Status: Not reported
Facility Id: FA0100303
Common Name: HI - CAL
Current Status: 01
Program/Elements: Haz Mat Inventory

Program Element Code: 2113

WESTERN FARM, MADERA FACILITY (Continued) **S100676245**

Decode for Current Status: Not reported
Facility Id: FA0100303
Common Name: Hi Peak 0-45-45
Current Status: 01
Program/Elements: Hazardous Material Handler - Range 3

Program Element Code: 2164
Decode for Current Status: Not reported
Facility Id: FA0100303
Common Name: HIGH PEAK 0-45-45
Current Status: 01
Program/Elements: Haz Mat Inventory

Program Element Code: 2164
Decode for Current Status: Not reported
Facility Id: FA0100303
Common Name: HOPPER FINDER
Current Status: 01
Program/Elements: Haz Mat Inventory

Program Element Code: 2113
Decode for Current Status: Not reported
Facility Id: FA0100303
Common Name: Hopperfinder
Current Status: 01
Program/Elements: Hazardous Material Handler - Range 3

Program Element Code: 2164
Decode for Current Status: Not reported
Facility Id: FA0100303
Common Name: HUMIC 600
Current Status: 01
Program/Elements: Haz Mat Inventory

Program Element Code: 2113
Decode for Current Status: Not reported
Facility Id: FA0100303
Common Name: Not reported
Current Status: 01
Program/Elements: Hazardous Material Handler - Range 3

Program Element Code: 2113
Decode for Current Status: Not reported
Facility Id: FA0100303
Common Name: Humic Acid 22%
Current Status: 01
Program/Elements: Hazardous Material Handler - Range 3

Program Element Code: 2164
Decode for Current Status: Not reported
Facility Id: FA0100303
Common Name: HYDRATED LIME
Current Status: 01
Program/Elements: Haz Mat Inventory

Program Element Code: 2113
Decode for Current Status: Not reported

WESTERN FARM, MADERA FACILITY (Continued) **S100676245**

Facility Id: FA0100303
Common Name: Hyvar
Current Status: 01
Program/Elements: Hazardous Material Handler - Range 3

Program Element Code: 2168
Decode for Current Status: Not reported
Facility Id: FA0100303
Common Name: IMIDAN 70 W
Current Status: 01
Program/Elements: Haz Mat Inventory- EHS - CALARP

Program Element Code: 2164
Decode for Current Status: Not reported
Facility Id: FA0100303
Common Name: IMIDAN 70-W
Current Status: 01
Program/Elements: Haz Mat Inventory

Program Element Code: 2113
Decode for Current Status: Not reported
Facility Id: FA0100303
Common Name: Imidan 70w/phosmet
Current Status: 01
Program/Elements: Hazardous Material Handler - Range 3

Program Element Code: 2164
Decode for Current Status: Not reported
Facility Id: FA0100303
Common Name: INDAR 2F
Current Status: 01
Program/Elements: Haz Mat Inventory

Program Element Code: 2113
Decode for Current Status: Not reported
Facility Id: FA0100303
Common Name: INDAR 2F FUNGICIDE
Current Status: 01
Program/Elements: Hazardous Material Handler - Range 3

Program Element Code: 2113
Decode for Current Status: Not reported
Facility Id: FA0100303
Common Name: Indar 75 WSP
Current Status: 01
Program/Elements: Hazardous Material Handler - Range 3

Program Element Code: 2113
Decode for Current Status: Not reported
Facility Id: FA0100303
Common Name: Initiate 720
Current Status: 01
Program/Elements: Hazardous Material Handler - Range 3

Program Element Code: 2165
Decode for Current Status: Not reported
Facility Id: FA0100303

WESTERN FARM, MADERA FACILITY (Continued) **S100676245**

Common Name: IN-PLACE
Current Status: 01
Program/Elements: Haz Mat Inventory - Exempt

Program Element Code: 2113
Decode for Current Status: Not reported
Facility Id: FA0100303
Common Name: Not reported
Current Status: 01
Program/Elements: Hazardous Material Handler - Range 3

Program Element Code: 2164
Decode for Current Status: Not reported
Facility Id: FA0100303
Common Name: INSPIRE SUPER
Current Status: 01
Program/Elements: Haz Mat Inventory

Program Element Code: 2113
Decode for Current Status: Not reported
Facility Id: FA0100303
Common Name: Intensity
Current Status: 01
Program/Elements: Hazardous Material Handler - Range 3

Program Element Code: 2113
Decode for Current Status: Not reported
Facility Id: FA0100303
Common Name: INTENSITY ONE
Current Status: 01
Program/Elements: Hazardous Material Handler - Range 3

Program Element Code: 2113
Decode for Current Status: Not reported
Facility Id: FA0100303
Common Name: Intrepid
Current Status: 01
Program/Elements: Hazardous Material Handler - Range 3

Program Element Code: 2164
Decode for Current Status: Not reported
Facility Id: FA0100303
Common Name: INTREPID 2F
Current Status: 01
Program/Elements: Haz Mat Inventory

Program Element Code: 2113
Decode for Current Status: Not reported
Facility Id: FA0100303
Common Name: INTREPID EDGE INSECTICIDE
Current Status: 01
Program/Elements: Hazardous Material Handler - Range 3

Program Element Code: 2164
Decode for Current Status: Not reported
Facility Id: FA0100303
Common Name: IPRODIONE 4 L

WESTERN FARM, MADERA FACILITY (Continued) **S100676245**

Current Status: 01
Program/Elements: Haz Mat Inventory

Program Element Code: 2164
Decode for Current Status: Not reported
Facility Id: FA0100303
Common Name: IPRODIONE 4 L AG
Current Status: 01
Program/Elements: Haz Mat Inventory

Program Element Code: 2113
Decode for Current Status: Not reported
Facility Id: FA0100303
Common Name: IPRODIONE 4L AG
Current Status: 01
Program/Elements: Hazardous Material Handler - Range 3

Program Element Code: 2113
Decode for Current Status: Not reported
Facility Id: FA0100303
Common Name: Iron Sequeststar 13.2%
Current Status: 01
Program/Elements: Hazardous Material Handler - Range 3

Program Element Code: 2113
Decode for Current Status: Not reported
Facility Id: FA0100303
Common Name: Iron Sulfate
Current Status: 01
Program/Elements: Hazardous Material Handler - Range 3

Program Element Code: 2113
Decode for Current Status: Not reported
Facility Id: FA0100303
Common Name: Iron Sulfate 5%
Current Status: 01
Program/Elements: Hazardous Material Handler - Range 3

Program Element Code: 2165
Decode for Current Status: Not reported
Facility Id: FA0100303
Common Name: ISOPROPYL ALCOHOL
Current Status: 01
Program/Elements: Haz Mat Inventory - Exempt

Program Element Code: 2164
Decode for Current Status: Not reported
Facility Id: FA0100303
Common Name: JAVELIN WG
Current Status: 01
Program/Elements: Haz Mat Inventory

Program Element Code: 2113
Decode for Current Status: Not reported
Facility Id: FA0100303
Common Name: Not reported
Current Status: 01

WESTERN FARM, MADERA FACILITY (Continued) **S100676245**

Program/Elements: Hazardous Material Handler - Range 3

Program Element Code: 2164
Decode for Current Status: Not reported
Facility Id: FA0100303
Common Name: KALIGREEN
Current Status: 01
Program/Elements: Haz Mat Inventory

Program Element Code: 2113
Decode for Current Status: Not reported
Facility Id: FA0100303
Common Name: Not reported
Current Status: 01
Program/Elements: Hazardous Material Handler - Range 3

Program Element Code: 2164
Decode for Current Status: Not reported
Facility Id: FA0100303
Common Name: KANEMITE 15 SC
Current Status: 01
Program/Elements: Haz Mat Inventory

Program Element Code: 2164
Decode for Current Status: Not reported
Facility Id: FA0100303
Common Name: KARMEX
Current Status: 01
Program/Elements: Haz Mat Inventory

Program Element Code: 2164
Decode for Current Status: Not reported
Facility Id: FA0100303
Common Name: KARMEX D. F.
Current Status: 01
Program/Elements: Haz Mat Inventory

Program Element Code: 2113
Decode for Current Status: Not reported
Facility Id: FA0100303
Common Name: Karmex DF
Current Status: 01
Program/Elements: Hazardous Material Handler - Range 3

Program Element Code: 2164
Decode for Current Status: Not reported
Facility Id: FA0100303
Common Name: KEEP
Current Status: 01
Program/Elements: Haz Mat Inventory

Program Element Code: 2113
Decode for Current Status: Not reported
Facility Id: FA0100303
Common Name: Not reported
Current Status: 01
Program/Elements: Hazardous Material Handler - Range 3

WESTERN FARM, MADERA FACILITY (Continued) **S100676245**

Program Element Code: 2113
Decode for Current Status: Not reported
Facility Id: FA0100303
Common Name: Kendo TM Insecticide
Current Status: 01
Program/Elements: Hazardous Material Handler - Range 3

Program Element Code: 2113
Decode for Current Status: Not reported
Facility Id: FA0100303
Common Name: Kentan DF
Current Status: 01
Program/Elements: Hazardous Material Handler - Range 3

Program Element Code: 2164
Decode for Current Status: Not reported
Facility Id: FA0100303
Common Name: KERB 50
Current Status: 01
Program/Elements: Haz Mat Inventory

Program Element Code: 2164
Decode for Current Status: Not reported
Facility Id: FA0100303
Common Name: KEROSENE
Current Status: 01
Program/Elements: Haz Mat Inventory

Program Element Code: 2113
Decode for Current Status: Not reported
Facility Id: FA0100303
Common Name: Not reported
Current Status: 01
Program/Elements: Hazardous Material Handler - Range 3

Program Element Code: 2164
Decode for Current Status: Not reported
Facility Id: FA0100303
Common Name: K-MEND
Current Status: 01
Program/Elements: Haz Mat Inventory

Program Element Code: 2164
Decode for Current Status: Not reported
Facility Id: FA0100303
Common Name: KNACK
Current Status: 01
Program/Elements: Haz Mat Inventory

Program Element Code: 2165
Decode for Current Status: Not reported
Facility Id: FA0100303
Common Name: KOCIDE 101
Current Status: 01
Program/Elements: Haz Mat Inventory - Exempt

Program Element Code: 2164

WESTERN FARM, MADERA FACILITY (Continued) **S100676245**

Decode for Current Status: Not reported
Facility Id: FA0100303
Common Name: KOCIDE 2000
Current Status: 01
Program/Elements: Haz Mat Inventory

Program Element Code: 2113
Decode for Current Status: Not reported
Facility Id: FA0100303
Common Name: Not reported
Current Status: 01
Program/Elements: Hazardous Material Handler - Range 3

Program Element Code: 2164
Decode for Current Status: Not reported
Facility Id: FA0100303
Common Name: KOCIDE 2000, 3000
Current Status: 01
Program/Elements: Haz Mat Inventory

Program Element Code: 2113
Decode for Current Status: Not reported
Facility Id: FA0100303
Common Name: Kocide 3000
Current Status: 01
Program/Elements: Hazardous Material Handler - Range 3

Program Element Code: 2164
Decode for Current Status: Not reported
Facility Id: FA0100303
Common Name: KOCIDE 4.5 LF
Current Status: 01
Program/Elements: Haz Mat Inventory

Program Element Code: 2113
Decode for Current Status: Not reported
Facility Id: FA0100303
Common Name: Krop Max
Current Status: 01
Program/Elements: Hazardous Material Handler - Range 3

Program Element Code: 2164
Decode for Current Status: Not reported
Facility Id: FA0100303
Common Name: KROVAR
Current Status: 01
Program/Elements: Haz Mat Inventory

Program Element Code: 2113
Decode for Current Status: Not reported
Facility Id: FA0100303
Common Name: Krovar I
Current Status: 01
Program/Elements: Hazardous Material Handler - Range 3

Program Element Code: 2164
Decode for Current Status: Not reported

WESTERN FARM, MADERA FACILITY (Continued) **S100676245**

Facility Id: FA0100303
Common Name: KRYOCIDE
Current Status: 01
Program/Elements: Haz Mat Inventory

Program Element Code: 2113
Decode for Current Status: Not reported
Facility Id: FA0100303
Common Name: Not reported
Current Status: 01
Program/Elements: Hazardous Material Handler - Range 3

Program Element Code: 2164
Decode for Current Status: Not reported
Facility Id: FA0100303
Common Name: KTS
Current Status: 01
Program/Elements: Haz Mat Inventory

Program Element Code: 2164
Decode for Current Status: Not reported
Facility Id: FA0100303
Common Name: L B UREA 46%
Current Status: 01
Program/Elements: Haz Mat Inventory

Program Element Code: 2113
Decode for Current Status: Not reported
Facility Id: FA0100303
Common Name: Lamcap
Current Status: 01
Program/Elements: Hazardous Material Handler - Range 3

Program Element Code: 2113
Decode for Current Status: Not reported
Facility Id: FA0100303
Common Name: Landmark XP
Current Status: 01
Program/Elements: Hazardous Material Handler - Range 3

Program Element Code: 2164
Decode for Current Status: Not reported
Facility Id: FA0100303
Common Name: LANNATE
Current Status: 01
Program/Elements: Haz Mat Inventory

Program Element Code: 2165
Decode for Current Status: Not reported
Facility Id: FA0100303
Common Name: LANNATE SP
Current Status: 01
Program/Elements: Haz Mat Inventory - Exempt

Program Element Code: 2113
Decode for Current Status: Not reported
Facility Id: FA0100303

WESTERN FARM, MADERA FACILITY (Continued) **S100676245**

Common Name: Not reported
Current Status: 01
Program/Elements: Hazardous Material Handler - Range 3

Program Element Code: 2165
Decode for Current Status: Not reported
Facility Id: FA0100303
Common Name: LAREDO
Current Status: 01
Program/Elements: Haz Mat Inventory - Exempt

Program Element Code: 2113
Decode for Current Status: Not reported
Facility Id: FA0100303
Common Name: Not reported
Current Status: 01
Program/Elements: Hazardous Material Handler - Range 3

Program Element Code: 2165
Decode for Current Status: Not reported
Facility Id: FA0100303
Common Name: LAREDO EW
Current Status: 01
Program/Elements: Haz Mat Inventory - Exempt

Program Element Code: 2113
Decode for Current Status: Not reported
Facility Id: FA0100303
Common Name: Not reported
Current Status: 01
Program/Elements: Hazardous Material Handler - Range 3

Program Element Code: 2113
Decode for Current Status: Not reported
Facility Id: FA0100303
Common Name: Latron B-1956
Current Status: 01
Program/Elements: Hazardous Material Handler - Range 3

Program Element Code: 2113
Decode for Current Status: Not reported
Facility Id: FA0100303
Common Name: Laudis Herbicide
Current Status: 01
Program/Elements: Hazardous Material Handler - Range 3

Program Element Code: 2164
Decode for Current Status: Not reported
Facility Id: FA0100303
Common Name: LEAF LIFE 10-12-0 FERTILIZER SOLUTION
Current Status: 01
Program/Elements: Haz Mat Inventory

Program Element Code: 2165
Decode for Current Status: Not reported
Facility Id: FA0100303
Common Name: LEVERAGE

WESTERN FARM, MADERA FACILITY (Continued) **S100676245**

Current Status: 01
Program/Elements: Haz Mat Inventory - Exempt

Program Element Code: 2164
Decode for Current Status: Not reported
Facility Id: FA0100303
Common Name: LI 700
Current Status: 01
Program/Elements: Haz Mat Inventory

Program Element Code: 2113
Decode for Current Status: Not reported
Facility Id: FA0100303
Common Name: Li-700
Current Status: 01
Program/Elements: Hazardous Material Handler - Range 3

Program Element Code: 2113
Decode for Current Status: Not reported
Facility Id: FA0100303
Common Name: Liberate Leci tech
Current Status: 01
Program/Elements: Hazardous Material Handler - Range 3

Program Element Code: 2113
Decode for Current Status: Not reported
Facility Id: FA0100303
Common Name: Liberate Lecitech
Current Status: 01
Program/Elements: Hazardous Material Handler - Range 3

Program Element Code: 2113
Decode for Current Status: Not reported
Facility Id: FA0100303
Common Name: LIBERTY 280 SL
Current Status: 01
Program/Elements: Hazardous Material Handler - Range 3

Program Element Code: 2113
Decode for Current Status: Not reported
Facility Id: FA0100303
Common Name: LIFELINE HERBICIDE
Current Status: 01
Program/Elements: Hazardous Material Handler - Range 3

Program Element Code: 2113
Decode for Current Status: Not reported
Facility Id: FA0100303
Common Name: Lignite
Current Status: 01
Program/Elements: Hazardous Material Handler - Range 3

Program Element Code: 2164
Decode for Current Status: Not reported
Facility Id: FA0100303
Common Name: LIGNITE-BLACK EARTH
Current Status: 01

WESTERN FARM, MADERA FACILITY (Continued) **S100676245**

Program/Elements: Haz Mat Inventory

Program Element Code: 2164
Decode for Current Status: Not reported
Facility Id: FA0100303
Common Name: LIME HYDRATED
Current Status: 01
Program/Elements: Haz Mat Inventory

Program Element Code: 2113
Decode for Current Status: Not reported
Facility Id: FA0100303
Common Name: Lime Hydrated Lime
Current Status: 01
Program/Elements: Hazardous Material Handler - Range 3

Program Element Code: 2113
Decode for Current Status: Not reported
Facility Id: FA0100303
Common Name: Liqui Stik
Current Status: 01
Program/Elements: Hazardous Material Handler - Range 3

Program Element Code: 2113
Decode for Current Status: Not reported
Facility Id: FA0100303
Common Name: Liqui Stik 200
Current Status: 01
Program/Elements: Hazardous Material Handler - Range 3

Program Element Code: 2164
Decode for Current Status: Not reported
Facility Id: FA0100303
Common Name: LIQUID HUMIS
Current Status: 01
Program/Elements: Haz Mat Inventory

Program Element Code: 2164
Decode for Current Status: Not reported
Facility Id: FA0100303
Common Name: LIQUID ORGANIC ACID
Current Status: 01
Program/Elements: Haz Mat Inventory

Program Element Code: 2113
Decode for Current Status: Not reported
Facility Id: FA0100303
Common Name: LIQUID ZINC 7 %
Current Status: 01
Program/Elements: Hazardous Material Handler - Range 3

Program Element Code: 2164
Decode for Current Status: Not reported
Facility Id: FA0100303
Common Name: LIQUID ZINC 7%
Current Status: 01
Program/Elements: Haz Mat Inventory

WESTERN FARM, MADERA FACILITY (Continued) **S100676245**

Program Element Code: 2164
Decode for Current Status: Not reported
Facility Id: FA0100303
Common Name: LIQUI-STIK CONCENTRATE
Current Status: 01
Program/Elements: Haz Mat Inventory

Program Element Code: 2113
Decode for Current Status: Not reported
Facility Id: FA0100303
Common Name: Not reported
Current Status: 01
Program/Elements: Hazardous Material Handler - Range 3

Program Element Code: 2164
Decode for Current Status: Not reported
Facility Id: FA0100303
Common Name: LOCK-ON
Current Status: 01
Program/Elements: Haz Mat Inventory

Program Element Code: 2113
Decode for Current Status: Not reported
Facility Id: FA0100303
Common Name: Not reported
Current Status: 01
Program/Elements: Hazardous Material Handler - Range 3

Program Element Code: 2164
Decode for Current Status: Not reported
Facility Id: FA0100303
Common Name: LOKOMOTIVE
Current Status: 01
Program/Elements: Haz Mat Inventory

Program Element Code: 2113
Decode for Current Status: Not reported
Facility Id: FA0100303
Common Name: LoKomotive 2-0-25
Current Status: 01
Program/Elements: Hazardous Material Handler - Range 3

Program Element Code: 2164
Decode for Current Status: Not reported
Facility Id: FA0100303
Common Name: LOROX DF
Current Status: 01
Program/Elements: Haz Mat Inventory

Program Element Code: 2164
Decode for Current Status: Not reported
Facility Id: FA0100303
Common Name: LORSBAN
Current Status: 01
Program/Elements: Haz Mat Inventory

Program Element Code: 2164

WESTERN FARM, MADERA FACILITY (Continued) **S100676245**

Decode for Current Status: Not reported
Facility Id: FA0100303
Common Name: LORSBAN 4 E
Current Status: 01
Program/Elements: Haz Mat Inventory

Program Element Code: 2113
Decode for Current Status: Not reported
Facility Id: FA0100303
Common Name: Lorsban 4E
Current Status: 01
Program/Elements: Hazardous Material Handler - Range 3

Program Element Code: 2164
Decode for Current Status: Not reported
Facility Id: FA0100303
Common Name: LORSBAN ADVANCED
Current Status: 01
Program/Elements: Haz Mat Inventory

Program Element Code: 2113
Decode for Current Status: Not reported
Facility Id: FA0100303
Common Name: Not reported
Current Status: 01
Program/Elements: Hazardous Material Handler - Range 3

Program Element Code: 2164
Decode for Current Status: Not reported
Facility Id: FA0100303
Common Name: LORSBAN ADVANCED INSECTICIDE
Current Status: 01
Program/Elements: Haz Mat Inventory

Program Element Code: 2113
Decode for Current Status: Not reported
Facility Id: FA0100303
Common Name: Luna Experience
Current Status: 01
Program/Elements: Hazardous Material Handler - Range 3

Program Element Code: 2113
Decode for Current Status: Not reported
Facility Id: FA0100303
Common Name: Luna Sensation
Current Status: 01
Program/Elements: Hazardous Material Handler - Range 3

Program Element Code: 2113
Decode for Current Status: Not reported
Facility Id: FA0100303
Common Name: LUNA TRANQUILITY
Current Status: 01
Program/Elements: Hazardous Material Handler - Range 3

Program Element Code: 2164
Decode for Current Status: Not reported

WESTERN FARM, MADERA FACILITY (Continued) **S100676245**

Facility Id: FA0100303
Common Name: MACHO 2.0 FL
Current Status: 01
Program/Elements: Haz Mat Inventory

Program Element Code: 2164
Decode for Current Status: Not reported
Facility Id: FA0100303
Common Name: MAD DOG
Current Status: 01
Program/Elements: Haz Mat Inventory

Program Element Code: 2113
Decode for Current Status: Not reported
Facility Id: FA0100303
Common Name: Not reported
Current Status: 01
Program/Elements: Hazardous Material Handler - Range 3

Program Element Code: 2164
Decode for Current Status: Not reported
Facility Id: FA0100303
Common Name: MAD DOG / MAD DOG PLUS
Current Status: 01
Program/Elements: Haz Mat Inventory

Program Element Code: 2113
Decode for Current Status: Not reported
Facility Id: FA0100303
Common Name: Mad Dog Plus
Current Status: 01
Program/Elements: Hazardous Material Handler - Range 3

Program Element Code: 2164
Decode for Current Status: Not reported
Facility Id: FA0100303
Common Name: MADDOG PLUS
Current Status: 01
Program/Elements: Haz Mat Inventory

Program Element Code: 2164
Decode for Current Status: Not reported
Facility Id: FA0100303
Common Name: MAESTRO 4EC
Current Status: 01
Program/Elements: Haz Mat Inventory

Program Element Code: 2113
Decode for Current Status: Not reported
Facility Id: FA0100303
Common Name: Not reported
Current Status: 01
Program/Elements: Hazardous Material Handler - Range 3

Program Element Code: 2113
Decode for Current Status: Not reported
Facility Id: FA0100303

WESTERN FARM, MADERA FACILITY (Continued) **S100676245**

Common Name: MAGANESE SULFATE 31 % GRANULAR
Current Status: 01
Program/Elements: Hazardous Material Handler - Range 3

Program Element Code: 2164
Decode for Current Status: Not reported
Facility Id: FA0100303
Common Name: MAGNESIUM NITRATE
Current Status: 01
Program/Elements: Haz Mat Inventory

Program Element Code: 2113
Decode for Current Status: Not reported
Facility Id: FA0100303
Common Name: Not reported
Current Status: 01
Program/Elements: Hazardous Material Handler - Range 3

Program Element Code: 2165
Decode for Current Status: Not reported
Facility Id: FA0100303
Common Name: MAGNESIUM SULFATE
Current Status: 01
Program/Elements: Haz Mat Inventory - Exempt

Program Element Code: 2164
Decode for Current Status: Not reported
Facility Id: FA0100303
Common Name: MAGNESIUM SULFATE 31% GRANULAR
Current Status: 01
Program/Elements: Haz Mat Inventory

Program Element Code: 2113
Decode for Current Status: Not reported
Facility Id: FA0100303
Common Name: Magnesium Sulfate/Epsum Salts
Current Status: 01
Program/Elements: Hazardous Material Handler - Range 3

Program Element Code: 2164
Decode for Current Status: Not reported
Facility Id: FA0100303
Common Name: MAGNET
Current Status: 01
Program/Elements: Haz Mat Inventory

Program Element Code: 2164
Decode for Current Status: Not reported
Facility Id: FA0100303
Common Name: MAGOHOS 0+55+19+7
Current Status: 01
Program/Elements: Haz Mat Inventory

Program Element Code: 2164
Decode for Current Status: Not reported
Facility Id: FA0100303
Common Name: MAKAZE

WESTERN FARM, MADERA FACILITY (Continued) **S100676245**

Current Status: 01
Program/Elements: Haz Mat Inventory

Program Element Code: 2113
Decode for Current Status: Not reported
Facility Id: FA0100303
Common Name: Not reported
Current Status: 01
Program/Elements: Hazardous Material Handler - Range 3

Program Element Code: 2113
Decode for Current Status: Not reported
Facility Id: FA0100303
Common Name: Malathion 8 Aquamol
Current Status: 01
Program/Elements: Hazardous Material Handler - Range 3

Program Element Code: 2113
Decode for Current Status: Not reported
Facility Id: FA0100303
Common Name: MAMMI-PLEX CAL MAG
Current Status: 01
Program/Elements: Hazardous Material Handler - Range 3

Program Element Code: 2164
Decode for Current Status: Not reported
Facility Id: FA0100303
Common Name: MANEB 75 DF
Current Status: 01
Program/Elements: Haz Mat Inventory

Program Element Code: 2164
Decode for Current Status: Not reported
Facility Id: FA0100303
Common Name: MANEX
Current Status: 01
Program/Elements: Haz Mat Inventory

Program Element Code: 2164
Decode for Current Status: Not reported
Facility Id: FA0100303
Common Name: MANGANESE SULFATE
Current Status: 01
Program/Elements: Haz Mat Inventory

Program Element Code: 2113
Decode for Current Status: Not reported
Facility Id: FA0100303
Common Name: Not reported
Current Status: 01
Program/Elements: Hazardous Material Handler - Range 3

Program Element Code: 2113
Decode for Current Status: Not reported
Facility Id: FA0100303
Common Name: Manganese Sulfate 31%
Current Status: 01

WESTERN FARM, MADERA FACILITY (Continued) **S100676245**

Program/Elements: Hazardous Material Handler - Range 3

Program Element Code: 2164
Decode for Current Status: Not reported
Facility Id: FA0100303
Common Name: MANIFIC
Current Status: 01
Program/Elements: Haz Mat Inventory

Program Element Code: 2113
Decode for Current Status: Not reported
Facility Id: FA0100303
Common Name: Manni-Plex K
Current Status: 01
Program/Elements: Hazardous Material Handler - Range 3

Program Element Code: 2164
Decode for Current Status: Not reported
Facility Id: FA0100303
Common Name: MANZATE FLOWABLE
Current Status: 01
Program/Elements: Haz Mat Inventory

Program Element Code: 2113
Decode for Current Status: Not reported
Facility Id: FA0100303
Common Name: Manzate Pro-Stick
Current Status: 01
Program/Elements: Hazardous Material Handler - Range 3

Program Element Code: 2164
Decode for Current Status: Not reported
Facility Id: FA0100303
Common Name: MANZATE-PRO STICK
Current Status: 01
Program/Elements: Haz Mat Inventory

Program Element Code: 2165
Decode for Current Status: Not reported
Facility Id: FA0100303
Common Name: MAP
Current Status: 01
Program/Elements: Haz Mat Inventory - Exempt

Program Element Code: 2164
Decode for Current Status: Not reported
Facility Id: FA0100303
Common Name: MATRIX
Current Status: 01
Program/Elements: Haz Mat Inventory

Program Element Code: 2165
Decode for Current Status: Not reported
Facility Id: FA0100303
Common Name: Not reported
Current Status: 01
Program/Elements: Haz Mat Inventory - Exempt

WESTERN FARM, MADERA FACILITY (Continued) **S100676245**

Program Element Code: 2113
Decode for Current Status: Not reported
Facility Id: FA0100303
Common Name: Matrix 25 SG
Current Status: 01
Program/Elements: Hazardous Material Handler - Range 3

Program Element Code: 2113
Decode for Current Status: Not reported
Facility Id: FA0100303
Common Name: MATRIX SG
Current Status: 01
Program/Elements: Hazardous Material Handler - Range 3

Program Element Code: 2164
Decode for Current Status: Not reported
Facility Id: FA0100303
Common Name: MCP 4 AMINE HERBICIDE
Current Status: 01
Program/Elements: Haz Mat Inventory

Program Element Code: 2164
Decode for Current Status: Not reported
Facility Id: FA0100303
Common Name: MCPA-AMINE
Current Status: 01
Program/Elements: Haz Mat Inventory

Program Element Code: 2113
Decode for Current Status: Not reported
Facility Id: FA0100303
Common Name: Medal EC
Current Status: 01
Program/Elements: Hazardous Material Handler - Range 3

Program Element Code: 2113
Decode for Current Status: Not reported
Facility Id: FA0100303
Common Name: MERIVON FUNGICIDE
Current Status: 01
Program/Elements: Hazardous Material Handler - Range 3

Program Element Code: 2164
Decode for Current Status: Not reported
Facility Id: FA0100303
Common Name: META-CRESOL
Current Status: 01
Program/Elements: Haz Mat Inventory

Program Element Code: 2165
Decode for Current Status: Not reported
Facility Id: FA0100303
Common Name: METHYL NAPHTHALENE NO 5
Current Status: 01
Program/Elements: Haz Mat Inventory - Exempt

Program Element Code: 2113

WESTERN FARM, MADERA FACILITY (Continued) **S100676245**

Decode for Current Status: Not reported
Facility Id: FA0100303
Common Name: Micro Plex 4-0-0
Current Status: 01
Program/Elements: Hazardous Material Handler - Range 3

Program Element Code: 2113
Decode for Current Status: Not reported
Facility Id: FA0100303
Common Name: Micro Sulf
Current Status: 01
Program/Elements: Hazardous Material Handler - Range 3

Program Element Code: 2165
Decode for Current Status: Not reported
Facility Id: FA0100303
Common Name: MICROMITE 80 WGS
Current Status: 01
Program/Elements: Haz Mat Inventory - Exempt

Program Element Code: 2164
Decode for Current Status: Not reported
Facility Id: FA0100303
Common Name: MICRONIZED NEUTRAL ZINC 52%
Current Status: 01
Program/Elements: Haz Mat Inventory

Program Element Code: 2164
Decode for Current Status: Not reported
Facility Id: FA0100303
Common Name: MICRONIZER GOLD
Current Status: 01
Program/Elements: Haz Mat Inventory

Program Element Code: 2164
Decode for Current Status: Not reported
Facility Id: FA0100303
Common Name: MICRO-PLEX ZN-FE-MN 4-0-0
Current Status: 01
Program/Elements: Haz Mat Inventory

Program Element Code: 2113
Decode for Current Status: Not reported
Facility Id: FA0100303
Common Name: Microthiol Disperss
Current Status: 01
Program/Elements: Hazardous Material Handler - Range 3

Program Element Code: 2164
Decode for Current Status: Not reported
Facility Id: FA0100303
Common Name: MICROTHIOL DISPRESS
Current Status: 01
Program/Elements: Haz Mat Inventory

Program Element Code: 2113
Decode for Current Status: Not reported

WESTERN FARM, MADERA FACILITY (Continued) **S100676245**

Facility Id: FA0100303
Common Name: Milestone
Current Status: 01
Program/Elements: Hazardous Material Handler - Range 3

Program Element Code: 2164
Decode for Current Status: Not reported
Facility Id: FA0100303
Common Name: MILESTONE VM PLUS
Current Status: 01
Program/Elements: Haz Mat Inventory

Program Element Code: 2164
Decode for Current Status: Not reported
Facility Id: FA0100303
Common Name: MILSTOP
Current Status: 01
Program/Elements: Haz Mat Inventory

Program Element Code: 2164
Decode for Current Status: Not reported
Facility Id: FA0100303
Common Name: MKP
Current Status: 01
Program/Elements: Haz Mat Inventory

Program Element Code: 2113
Decode for Current Status: Not reported
Facility Id: FA0100303
Common Name: Monarch Actagro
Current Status: 01
Program/Elements: Hazardous Material Handler - Range 3

Program Element Code: 2113
Decode for Current Status: Not reported
Facility Id: FA0100303
Common Name: MonoEthanolamine 85%
Current Status: 01
Program/Elements: Hazardous Material Handler - Range 3

Program Element Code: 2113
Decode for Current Status: Not reported
Facility Id: FA0100303
Common Name: Monopotassium Phosphite
Current Status: 01
Program/Elements: Hazardous Material Handler - Range 3

Program Element Code: 2164
Decode for Current Status: Not reported
Facility Id: FA0100303
Common Name: MOTOR OIL SAE 30
Current Status: 01
Program/Elements: Haz Mat Inventory

Program Element Code: 2164
Decode for Current Status: Not reported
Facility Id: FA0100303

WESTERN FARM, MADERA FACILITY (Continued) **S100676245**

Common Name: MOVENTO
Current Status: 01
Program/Elements: Haz Mat Inventory

Program Element Code: 2164
Decode for Current Status: Not reported
Facility Id: FA0100303
Common Name: M-PEDE
Current Status: 01
Program/Elements: Haz Mat Inventory

Program Element Code: 2113
Decode for Current Status: Not reported
Facility Id: FA0100303
Common Name: Msma 6 Plus
Current Status: 01
Program/Elements: Hazardous Material Handler - Range 3

Program Element Code: 2113
Decode for Current Status: Not reported
Facility Id: FA0100303
Common Name: MSO
Current Status: 01
Program/Elements: Hazardous Material Handler - Range 3

Program Element Code: 2164
Decode for Current Status: Not reported
Facility Id: FA0100303
Common Name: MURIATE OF POTASH
Current Status: 01
Program/Elements: Haz Mat Inventory

Program Element Code: 2164
Decode for Current Status: Not reported
Facility Id: FA0100303
Common Name: MUSTANG
Current Status: 01
Program/Elements: Haz Mat Inventory

Program Element Code: 2164
Decode for Current Status: Not reported
Facility Id: FA0100303
Common Name: MUSTANG MAX
Current Status: 01
Program/Elements: Haz Mat Inventory

Program Element Code: 2164
Decode for Current Status: Not reported
Facility Id: FA0100303
Common Name: N - SOL 32%
Current Status: 01
Program/Elements: Haz Mat Inventory

Program Element Code: 2113
Decode for Current Status: Not reported
Facility Id: FA0100303
Common Name: N,P,K Dry Fertilizer

WESTERN FARM, MADERA FACILITY (Continued) **S100676245**

Current Status: 01
Program/Elements: Hazardous Material Handler - Range 3

Program Element Code: 2113
Decode for Current Status: Not reported
Facility Id: FA0100303
Common Name: N,P,k Liquid Fertilizer
Current Status: 01
Program/Elements: Hazardous Material Handler - Range 3

Program Element Code: 2164
Decode for Current Status: Not reported
Facility Id: FA0100303
Common Name: N,P,K,S
Current Status: 01
Program/Elements: Haz Mat Inventory

Program Element Code: 2164
Decode for Current Status: Not reported
Facility Id: FA0100303
Common Name: NARROW RANGE 415 OIL
Current Status: 01
Program/Elements: Haz Mat Inventory

Program Element Code: 2165
Decode for Current Status: Not reported
Facility Id: FA0100303
Common Name: Not reported
Current Status: 01
Program/Elements: Haz Mat Inventory - Exempt

Program Element Code: 2113
Decode for Current Status: Not reported
Facility Id: FA0100303
Common Name: NARROW RANGE 415 SPRAY OIL
Current Status: 01
Program/Elements: Hazardous Material Handler - Range 3

Program Element Code: 2113
Decode for Current Status: Not reported
Facility Id: FA0100303
Common Name: Nealta
Current Status: 01
Program/Elements: Hazardous Material Handler - Range 3

Program Element Code: 2113
Decode for Current Status: Not reported
Facility Id: FA0100303
Common Name: Neemazad 1% EC
Current Status: 01
Program/Elements: Hazardous Material Handler - Range 3

Program Element Code: 2164
Decode for Current Status: Not reported
Facility Id: FA0100303
Common Name: NEEMIX
Current Status: 01

WESTERN FARM, MADERA FACILITY (Continued) **S100676245**

Program/Elements: Haz Mat Inventory

Program Element Code: 2164
Decode for Current Status: Not reported
Facility Id: FA0100303
Common Name: NEUTRALIZER
Current Status: 01
Program/Elements: Haz Mat Inventory

Program Element Code: 2165
Decode for Current Status: Not reported
Facility Id: FA0100303
Common Name: Not reported
Current Status: 01
Program/Elements: Haz Mat Inventory - Exempt

Program Element Code: 2113
Decode for Current Status: Not reported
Facility Id: FA0100303
Common Name: Neutrazinc 52
Current Status: 01
Program/Elements: Hazardous Material Handler - Range 3

Program Element Code: 2164
Decode for Current Status: Not reported
Facility Id: FA0100303
Common Name: NEVADO 4F
Current Status: 01
Program/Elements: Haz Mat Inventory

Program Element Code: 2113
Decode for Current Status: Not reported
Facility Id: FA0100303
Common Name: Not reported
Current Status: 01
Program/Elements: Hazardous Material Handler - Range 3

Program Element Code: 2165
Decode for Current Status: Not reported
Facility Id: FA0100303
Common Name: NEXTER
Current Status: 01
Program/Elements: Haz Mat Inventory - Exempt

Program Element Code: 2164
Decode for Current Status: Not reported
Facility Id: FA0100303
Common Name: NH3
Current Status: 01
Program/Elements: Haz Mat Inventory

Program Element Code: 2164
Decode for Current Status: Not reported
Facility Id: FA0100303
Common Name: NITROGEN
Current Status: 01
Program/Elements: Haz Mat Inventory

WESTERN FARM, MADERA FACILITY (Continued) **S100676245**

Program Element Code: 2165
Decode for Current Status: Not reported
Facility Id: FA0100303
Common Name: Not reported
Current Status: 01
Program/Elements: Haz Mat Inventory - Exempt

Program Element Code: 2164
Decode for Current Status: Not reported
Facility Id: FA0100303
Common Name: NITROGEN TANK
Current Status: 01
Program/Elements: Haz Mat Inventory

Program Element Code: 2164
Decode for Current Status: Not reported
Facility Id: FA0100303
Common Name: NO FOAM A
Current Status: 01
Program/Elements: Haz Mat Inventory

Program Element Code: 2113
Decode for Current Status: Not reported
Facility Id: FA0100303
Common Name: Not reported
Current Status: 01
Program/Elements: Hazardous Material Handler - Range 3

Program Element Code: 2164
Decode for Current Status: Not reported
Facility Id: FA0100303
Common Name: NO FOAM B
Current Status: 01
Program/Elements: Haz Mat Inventory

Program Element Code: 2165
Decode for Current Status: Not reported
Facility Id: FA0100303
Common Name: Not reported
Current Status: 01
Program/Elements: Haz Mat Inventory - Exempt

Program Element Code: 2113
Decode for Current Status: Not reported
Facility Id: FA0100303
Common Name: Not reported
Current Status: 01
Program/Elements: Hazardous Material Handler - Range 3

Program Element Code: 2164
Decode for Current Status: Not reported
Facility Id: FA0100303
Common Name: NONYLPHENOL POLYETHYLENE GLYCOL ETHER
Current Status: 01
Program/Elements: Haz Mat Inventory

Program Element Code: 2165

WESTERN FARM, MADERA FACILITY (Continued) **S100676245**

Decode for Current Status: Not reported
Facility Id: FA0100303
Common Name: NORDOX
Current Status: 01
Program/Elements: Haz Mat Inventory - Exempt

Program Element Code: 2164
Decode for Current Status: Not reported
Facility Id: FA0100303
Common Name: NORDOX 75 WG
Current Status: 01
Program/Elements: Haz Mat Inventory

Program Element Code: 2113
Decode for Current Status: Not reported
Facility Id: FA0100303
Common Name: Nordox 75WG
Current Status: 01
Program/Elements: Hazardous Material Handler - Range 3

Program Element Code: 2113
Decode for Current Status: Not reported
Facility Id: FA0100303
Common Name: NORFOX NP-10.2
Current Status: 01
Program/Elements: Hazardous Material Handler - Range 3

Program Element Code: 2164
Decode for Current Status: Not reported
Facility Id: FA0100303
Common Name: N-PHURIC 15/49
Current Status: 01
Program/Elements: Haz Mat Inventory

Program Element Code: 2164
Decode for Current Status: Not reported
Facility Id: FA0100303
Common Name: N-PHURIC 15/49 FERTILIZER
Current Status: 01
Program/Elements: Haz Mat Inventory

Program Element Code: 2164
Decode for Current Status: Not reported
Facility Id: FA0100303
Common Name: NPK FERTILIZER DRY
Current Status: 01
Program/Elements: Haz Mat Inventory

Program Element Code: 2164
Decode for Current Status: Not reported
Facility Id: FA0100303
Common Name: NSURE
Current Status: 01
Program/Elements: Haz Mat Inventory

Program Element Code: 2164
Decode for Current Status: Not reported

WESTERN FARM, MADERA FACILITY (Continued) **S100676245**

Facility Id:	FA0100303
Common Name:	N-SURE
Current Status:	01
Program/Elements:	Haz Mat Inventory
Program Element Code:	2113
Decode for Current Status:	Not reported
Facility Id:	FA0100303
Common Name:	N-Sure 28-0-0
Current Status:	01
Program/Elements:	Hazardous Material Handler - Range 3
Program Element Code:	2164
Decode for Current Status:	Not reported
Facility Id:	FA0100303
Common Name:	NU COP 50
Current Status:	01
Program/Elements:	Haz Mat Inventory
Program Element Code:	2113
Decode for Current Status:	Not reported
Facility Id:	FA0100303
Common Name:	Nu Cop 50 WG
Current Status:	01
Program/Elements:	Hazardous Material Handler - Range 3
Program Element Code:	2165
Decode for Current Status:	Not reported
Facility Id:	FA0100303
Common Name:	NU FILM 17
Current Status:	01
Program/Elements:	Haz Mat Inventory - Exempt
Program Element Code:	2164
Decode for Current Status:	Not reported
Facility Id:	FA0100303
Common Name:	NU FILM P
Current Status:	01
Program/Elements:	Haz Mat Inventory
Program Element Code:	2113
Decode for Current Status:	Not reported
Facility Id:	FA0100303
Common Name:	Not reported
Current Status:	01
Program/Elements:	Hazardous Material Handler - Range 3
Program Element Code:	2164
Decode for Current Status:	Not reported
Facility Id:	FA0100303
Common Name:	NU-CORP 50
Current Status:	01
Program/Elements:	Haz Mat Inventory
Program Element Code:	2113
Decode for Current Status:	Not reported
Facility Id:	FA0100303

WESTERN FARM, MADERA FACILITY (Continued) **S100676245**

Common Name: Nuprid 2F
Current Status: 01
Program/Elements: Hazardous Material Handler - Range 3

Program Element Code: 2164
Decode for Current Status: Not reported
Facility Id: FA0100303
Common Name: NUPRID 2F & 2SC
Current Status: 01
Program/Elements: Haz Mat Inventory

Program Element Code: 2113
Decode for Current Status: Not reported
Facility Id: FA0100303
Common Name: Nutri-Borate 21% B
Current Status: 01
Program/Elements: Hazardous Material Handler - Range 3

Program Element Code: 2164
Decode for Current Status: Not reported
Facility Id: FA0100303
Common Name: NUTRIENT BUFFER 8-8-2
Current Status: 01
Program/Elements: Haz Mat Inventory

Program Element Code: 2113
Decode for Current Status: Not reported
Facility Id: FA0100303
Common Name: Nutrisync - Boron
Current Status: 01
Program/Elements: Hazardous Material Handler - Range 3

Program Element Code: 2113
Decode for Current Status: Not reported
Facility Id: FA0100303
Common Name: Nutrisync - Managnese
Current Status: 01
Program/Elements: Hazardous Material Handler - Range 3

Program Element Code: 2113
Decode for Current Status: Not reported
Facility Id: FA0100303
Common Name: Nutrisync - Zinc Plus
Current Status: 01
Program/Elements: Hazardous Material Handler - Range 3

Program Element Code: 2113
Decode for Current Status: Not reported
Facility Id: FA0100303
Common Name: Nutrisync Calcum
Current Status: 01
Program/Elements: Hazardous Material Handler - Range 3

Program Element Code: 2113
Decode for Current Status: Not reported
Facility Id: FA0100303
Common Name: Nutrisync Zinc

WESTERN FARM, MADERA FACILITY (Continued) **S100676245**

Current Status: 01
Program/Elements: Hazardous Material Handler - Range 3

Program Element Code: 2113
Decode for Current Status: Not reported
Facility Id: FA0100303
Common Name: Oberon
Current Status: 01
Program/Elements: Hazardous Material Handler - Range 3

Program Element Code: 2164
Decode for Current Status: Not reported
Facility Id: FA0100303
Common Name: OBERON 2 SC
Current Status: 01
Program/Elements: Haz Mat Inventory

Program Element Code: 2164
Decode for Current Status: Not reported
Facility Id: FA0100303
Common Name: OLIVE STOP (ALCO)
Current Status: 01
Program/Elements: Haz Mat Inventory

Program Element Code: 2164
Decode for Current Status: Not reported
Facility Id: FA0100303
Common Name: OMITE
Current Status: 01
Program/Elements: Haz Mat Inventory

Program Element Code: 2164
Decode for Current Status: Not reported
Facility Id: FA0100303
Common Name: OMITE 30 W
Current Status: 01
Program/Elements: Haz Mat Inventory

Program Element Code: 2165
Decode for Current Status: Not reported
Facility Id: FA0100303
Common Name: Not reported
Current Status: 01
Program/Elements: Haz Mat Inventory - Exempt

Program Element Code: 2113
Decode for Current Status: Not reported
Facility Id: FA0100303
Common Name: Not reported
Current Status: 01
Program/Elements: Hazardous Material Handler - Range 3

Program Element Code: 2164
Decode for Current Status: Not reported
Facility Id: FA0100303
Common Name: OMITE 30WS
Current Status: 01

WESTERN FARM, MADERA FACILITY (Continued) **S100676245**

Program/Elements: Haz Mat Inventory

Program Element Code: 2113
Decode for Current Status: Not reported
Facility Id: FA0100303
Common Name: Not reported
Current Status: 01
Program/Elements: Hazardous Material Handler - Range 3

Program Element Code: 2164
Decode for Current Status: Not reported
Facility Id: FA0100303
Common Name: OMITE 6E
Current Status: 01
Program/Elements: Haz Mat Inventory

Program Element Code: 2113
Decode for Current Status: Not reported
Facility Id: FA0100303
Common Name: Not reported
Current Status: 01
Program/Elements: Hazardous Material Handler - Range 3

Program Element Code: 2165
Decode for Current Status: Not reported
Facility Id: FA0100303
Common Name: ONAGER
Current Status: 01
Program/Elements: Haz Mat Inventory - Exempt

Program Element Code: 2113
Decode for Current Status: Not reported
Facility Id: FA0100303
Common Name: Not reported
Current Status: 01
Program/Elements: Hazardous Material Handler - Range 3

Program Element Code: 2113
Decode for Current Status: Not reported
Facility Id: FA0100303
Common Name: Onager 1E
Current Status: 01
Program/Elements: Hazardous Material Handler - Range 3

Program Element Code: 2164
Decode for Current Status: Not reported
Facility Id: FA0100303
Common Name: ONAGER IEC & 2E
Current Status: 01
Program/Elements: Haz Mat Inventory

Program Element Code: 2164
Decode for Current Status: Not reported
Facility Id: FA0100303
Common Name: ORANJ-ALL
Current Status: 01
Program/Elements: Haz Mat Inventory

WESTERN FARM, MADERA FACILITY (Continued) **S100676245**

Program Element Code: 2164
Decode for Current Status: Not reported
Facility Id: FA0100303
Common Name: ORBIT
Current Status: 01
Program/Elements: Haz Mat Inventory

Program Element Code: 2164
Decode for Current Status: Not reported
Facility Id: FA0100303
Common Name: ORCHARD CLEAN 4L
Current Status: 01
Program/Elements: Haz Mat Inventory

Program Element Code: 2113
Decode for Current Status: Not reported
Facility Id: FA0100303
Common Name: Orthene 75w
Current Status: 01
Program/Elements: Hazardous Material Handler - Range 3

Program Element Code: 2164
Decode for Current Status: Not reported
Facility Id: FA0100303
Common Name: ORTHENE E 97
Current Status: 01
Program/Elements: Haz Mat Inventory

Program Element Code: 2113
Decode for Current Status: Not reported
Facility Id: FA0100303
Common Name: Oryzalin 4 A.S.
Current Status: 01
Program/Elements: Hazardous Material Handler - Range 3

Program Element Code: 2164
Decode for Current Status: Not reported
Facility Id: FA0100303
Common Name: ORYZALIN 4 AS
Current Status: 01
Program/Elements: Haz Mat Inventory

Program Element Code: 2113
Decode for Current Status: Not reported
Facility Id: FA0100303
Common Name: Oust XP
Current Status: 01
Program/Elements: Hazardous Material Handler - Range 3

Program Element Code: 2164
Decode for Current Status: Not reported
Facility Id: FA0100303
Common Name: OXIFLO 2EC
Current Status: 01
Program/Elements: Haz Mat Inventory

Program Element Code: 2113

WESTERN FARM, MADERA FACILITY (Continued) **S100676245**

Decode for Current Status: Not reported
Facility Id: FA0100303
Common Name: Not reported
Current Status: 01
Program/Elements: Hazardous Material Handler - Range 3

Program Element Code: 2113
Decode for Current Status: Not reported
Facility Id: FA0100303
Common Name: OxyFlo 2EC
Current Status: 01
Program/Elements: Hazardous Material Handler - Range 3

Program Element Code: 2164
Decode for Current Status: Not reported
Facility Id: FA0100303
Common Name: OXYFLUORFEN 2E
Current Status: 01
Program/Elements: Haz Mat Inventory

Program Element Code: 2164
Decode for Current Status: Not reported
Facility Id: FA0100303
Common Name: OXYGEN
Current Status: 01
Program/Elements: Haz Mat Inventory

Program Element Code: 2165
Decode for Current Status: Not reported
Facility Id: FA0100303
Common Name: Not reported
Current Status: 01
Program/Elements: Haz Mat Inventory - Exempt

Program Element Code: 2113
Decode for Current Status: Not reported
Facility Id: FA0100303
Common Name: OXYGEN GAS
Current Status: 01
Program/Elements: Hazardous Material Handler - Range 3

Program Element Code: 2164
Decode for Current Status: Not reported
Facility Id: FA0100303
Common Name: OXYGEN TANK
Current Status: 01
Program/Elements: Haz Mat Inventory

Program Element Code: 2164
Decode for Current Status: Not reported
Facility Id: FA0100303
Common Name: OXYSTAR 2E
Current Status: 01
Program/Elements: Haz Mat Inventory

Program Element Code: 2113
Decode for Current Status: Not reported

WESTERN FARM, MADERA FACILITY (Continued) **S100676245**

Facility Id: FA0100303
Common Name: OXYSTAR 4L
Current Status: 01
Program/Elements: Hazardous Material Handler - Range 3

Program Element Code: 2164
Decode for Current Status: Not reported
Facility Id: FA0100303
Common Name: PARAZONE 3SL
Current Status: 01
Program/Elements: Haz Mat Inventory

Program Element Code: 2113
Decode for Current Status: Not reported
Facility Id: FA0100303
Common Name: Not reported
Current Status: 01
Program/Elements: Hazardous Material Handler - Range 3

Program Element Code: 2113
Decode for Current Status: Not reported
Facility Id: FA0100303
Common Name: Parrot DF
Current Status: 01
Program/Elements: Hazardous Material Handler - Range 3

Program Element Code: 2164
Decode for Current Status: Not reported
Facility Id: FA0100303
Common Name: PCQ BAIT
Current Status: 01
Program/Elements: Haz Mat Inventory

Program Element Code: 2113
Decode for Current Status: Not reported
Facility Id: FA0100303
Common Name: Not reported
Current Status: 01
Program/Elements: Hazardous Material Handler - Range 3

Program Element Code: 2164
Decode for Current Status: Not reported
Facility Id: FA0100303
Common Name: PEAK
Current Status: 01
Program/Elements: Haz Mat Inventory

Program Element Code: 2164
Decode for Current Status: Not reported
Facility Id: FA0100303
Common Name: PEKACID
Current Status: 01
Program/Elements: Haz Mat Inventory

Program Element Code: 2164
Decode for Current Status: Not reported
Facility Id: FA0100303

WESTERN FARM, MADERA FACILITY (Continued) **S100676245**

Common Name: PENNCAP-M
Current Status: 01
Program/Elements: Haz Mat Inventory

Program Element Code: 2164
Decode for Current Status: Not reported
Facility Id: FA0100303
Common Name: PENNCOMZEB 75 DF
Current Status: 01
Program/Elements: Haz Mat Inventory

Program Element Code: 2113
Decode for Current Status: Not reported
Facility Id: FA0100303
Common Name: PENOX
Current Status: 01
Program/Elements: Hazardous Material Handler - Range 3

Program Element Code: 2164
Decode for Current Status: Not reported
Facility Id: FA0100303
Common Name: PERMETHRIN
Current Status: 01
Program/Elements: Haz Mat Inventory

Program Element Code: 2164
Decode for Current Status: Not reported
Facility Id: FA0100303
Common Name: PERMETHRIN CUTWORM BAIL
Current Status: 01
Program/Elements: Haz Mat Inventory

Program Element Code: 2113
Decode for Current Status: Not reported
Facility Id: FA0100303
Common Name: Permethrin Cutworm Crumbles
Current Status: 01
Program/Elements: Hazardous Material Handler - Range 3

Program Element Code: 2113
Decode for Current Status: Not reported
Facility Id: FA0100303
Common Name: Permethrin G Pro
Current Status: 01
Program/Elements: Hazardous Material Handler - Range 3

Program Element Code: 2165
Decode for Current Status: Not reported
Facility Id: FA0100303
Common Name: PERM-UP 3.2
Current Status: 01
Program/Elements: Haz Mat Inventory - Exempt

Program Element Code: 2113
Decode for Current Status: Not reported
Facility Id: FA0100303
Common Name: Not reported

WESTERN FARM, MADERA FACILITY (Continued) **S100676245**

Current Status: 01
Program/Elements: Hazardous Material Handler - Range 3

Program Element Code: 2164
Decode for Current Status: Not reported
Facility Id: FA0100303
Common Name: PERM-UP 3.2 EC
Current Status: 01
Program/Elements: Haz Mat Inventory

Program Element Code: 2113
Decode for Current Status: Not reported
Facility Id: FA0100303
Common Name: Perm-up 32 EC
Current Status: 01
Program/Elements: Hazardous Material Handler - Range 3

Program Element Code: 2164
Decode for Current Status: Not reported
Facility Id: FA0100303
Common Name: PHASE
Current Status: 01
Program/Elements: Haz Mat Inventory

Program Element Code: 2164
Decode for Current Status: Not reported
Facility Id: FA0100303
Common Name: PH-D
Current Status: 01
Program/Elements: Haz Mat Inventory

Program Element Code: 2164
Decode for Current Status: Not reported
Facility Id: FA0100303
Common Name: Ph-D, WATER DISPERSABLE GRANULES
Current Status: 01
Program/Elements: Haz Mat Inventory

Program Element Code: 2113
Decode for Current Status: Not reported
Facility Id: FA0100303
Common Name: PH-D+M WATER DISPENSIBLE GRANULES
Current Status: 01
Program/Elements: Hazardous Material Handler - Range 3

Program Element Code: 2113
Decode for Current Status: Not reported
Facility Id: FA0100303
Common Name: Phortress
Current Status: 01
Program/Elements: Hazardous Material Handler - Range 3

Program Element Code: 2164
Decode for Current Status: Not reported
Facility Id: FA0100303
Common Name: PHORTRESS 0-37-25
Current Status: 01

WESTERN FARM, MADERA FACILITY (Continued) **S100676245**

Program/Elements: Haz Mat Inventory

Program Element Code: 2164
Decode for Current Status: Not reported
Facility Id: FA0100303
Common Name: PHOSGARD 0-28-25
Current Status: 01
Program/Elements: Haz Mat Inventory

Program Element Code: 2165
Decode for Current Status: Not reported
Facility Id: FA0100303
Common Name: PHOSGARD 4-25-15
Current Status: 01
Program/Elements: Haz Mat Inventory - Exempt

Program Element Code: 2164
Decode for Current Status: Not reported
Facility Id: FA0100303
Common Name: PHOSPHORIC ACID
Current Status: 01
Program/Elements: Haz Mat Inventory

Program Element Code: 2165
Decode for Current Status: Not reported
Facility Id: FA0100303
Common Name: Not reported
Current Status: 01
Program/Elements: Haz Mat Inventory - Exempt

Program Element Code: 2113
Decode for Current Status: Not reported
Facility Id: FA0100303
Common Name: Not reported
Current Status: 01
Program/Elements: Hazardous Material Handler - Range 3

Program Element Code: 2164
Decode for Current Status: Not reported
Facility Id: FA0100303
Common Name: PHOSPHOROUS ACID
Current Status: 01
Program/Elements: Haz Mat Inventory

Program Element Code: 2164
Decode for Current Status: Not reported
Facility Id: FA0100303
Common Name: PINDAR GT
Current Status: 01
Program/Elements: Haz Mat Inventory

Program Element Code: 2113
Decode for Current Status: Not reported
Facility Id: FA0100303
Common Name: Not reported
Current Status: 01
Program/Elements: Hazardous Material Handler - Range 3

WESTERN FARM, MADERA FACILITY (Continued) **S100676245**

Program Element Code: 2164
Decode for Current Status: Not reported
Facility Id: FA0100303
Common Name: PLASTIC
Current Status: 01
Program/Elements: Haz Mat Inventory

Program Element Code: 2113
Decode for Current Status: Not reported
Facility Id: FA0100303
Common Name: Not reported
Current Status: 01
Program/Elements: Hazardous Material Handler - Range 3

Program Element Code: 2164
Decode for Current Status: Not reported
Facility Id: FA0100303
Common Name: PLATINUM
Current Status: 01
Program/Elements: Haz Mat Inventory

Program Element Code: 2164
Decode for Current Status: Not reported
Facility Id: FA0100303
Common Name: PLATINUM 75G INSECTICIDE
Current Status: 01
Program/Elements: Haz Mat Inventory

Program Element Code: 2164
Decode for Current Status: Not reported
Facility Id: FA0100303
Common Name: PLATINUM 76SG
Current Status: 01
Program/Elements: Haz Mat Inventory

Program Element Code: 2164
Decode for Current Status: Not reported
Facility Id: FA0100303
Common Name: POAST
Current Status: 01
Program/Elements: Haz Mat Inventory

Program Element Code: 2164
Decode for Current Status: Not reported
Facility Id: FA0100303
Common Name: POLYISOBUTYLENE
Current Status: 01
Program/Elements: Haz Mat Inventory

Program Element Code: 2113
Decode for Current Status: Not reported
Facility Id: FA0100303
Common Name: Polyisobutylene - TPC1160
Current Status: 01
Program/Elements: Hazardous Material Handler - Range 3

Program Element Code: 2164

WESTERN FARM, MADERA FACILITY (Continued) **S100676245**

Decode for Current Status: Not reported
Facility Id: FA0100303
Common Name: POLYISOBUTYLENE-TPC 1160
Current Status: 01
Program/Elements: Haz Mat Inventory

Program Element Code: 2164
Decode for Current Status: Not reported
Facility Id: FA0100303
Common Name: POTASH DRY
Current Status: 01
Program/Elements: Haz Mat Inventory

Program Element Code: 2113
Decode for Current Status: Not reported
Facility Id: FA0100303
Common Name: Potash Fertilizer
Current Status: 01
Program/Elements: Hazardous Material Handler - Range 3

Program Element Code: 2164
Decode for Current Status: Not reported
Facility Id: FA0100303
Common Name: POTASH LIQUID
Current Status: 01
Program/Elements: Haz Mat Inventory

Program Element Code: 2164
Decode for Current Status: Not reported
Facility Id: FA0100303
Common Name: POTASSIUM CARBONATE
Current Status: 01
Program/Elements: Haz Mat Inventory

Program Element Code: 2164
Decode for Current Status: Not reported
Facility Id: FA0100303
Common Name: POTASSIUM NITRATE
Current Status: 01
Program/Elements: Haz Mat Inventory

Program Element Code: 2165
Decode for Current Status: Not reported
Facility Id: FA0100303
Common Name: Not reported
Current Status: 01
Program/Elements: Haz Mat Inventory - Exempt

Program Element Code: 2113
Decode for Current Status: Not reported
Facility Id: FA0100303
Common Name: Potassium Nitrate-fertilizer
Current Status: 01
Program/Elements: Hazardous Material Handler - Range 3

Program Element Code: 2113
Decode for Current Status: Not reported

WESTERN FARM, MADERA FACILITY (Continued) **S100676245**

Facility Id: FA0100303
Common Name: Potassium Sulfate
Current Status: 01
Program/Elements: Hazardous Material Handler - Range 3

Program Element Code: 2113
Decode for Current Status: Not reported
Facility Id: FA0100303
Common Name: Power Up 6-18-6
Current Status: 01
Program/Elements: Hazardous Material Handler - Range 3

Program Element Code: 2164
Decode for Current Status: Not reported
Facility Id: FA0100303
Common Name: POWERGIZER 45
Current Status: 01
Program/Elements: Haz Mat Inventory

Program Element Code: 2165
Decode for Current Status: Not reported
Facility Id: FA0100303
Common Name: Not reported
Current Status: 01
Program/Elements: Haz Mat Inventory - Exempt

Program Element Code: 2113
Decode for Current Status: Not reported
Facility Id: FA0100303
Common Name: Powergizer 45 8-32-5
Current Status: 01
Program/Elements: Hazardous Material Handler - Range 3

Program Element Code: 2164
Decode for Current Status: Not reported
Facility Id: FA0100303
Common Name: POWERGIZER 45 8-32-5 FOLIAR LIQUID PLANT FOOD
Current Status: 01
Program/Elements: Haz Mat Inventory

Program Element Code: 2164
Decode for Current Status: Not reported
Facility Id: FA0100303
Common Name: POWERUP
Current Status: 01
Program/Elements: Haz Mat Inventory

Program Element Code: 2164
Decode for Current Status: Not reported
Facility Id: FA0100303
Common Name: POWERUP 6-18-6 + HUMIC ACID LIQUID FERTILIZER
Current Status: 01
Program/Elements: Haz Mat Inventory

Program Element Code: 2113
Decode for Current Status: Not reported
Facility Id: FA0100303

WESTERN FARM, MADERA FACILITY (Continued) **S100676245**

Common Name: PREMETHRIN
Current Status: 01
Program/Elements: Hazardous Material Handler - Range 3

Program Element Code: 2164
Decode for Current Status: Not reported
Facility Id: FA0100303
Common Name: PREP
Current Status: 01
Program/Elements: Haz Mat Inventory

Program Element Code: 2113
Decode for Current Status: Not reported
Facility Id: FA0100303
Common Name: Not reported
Current Status: 01
Program/Elements: Hazardous Material Handler - Range 3

Program Element Code: 2164
Decode for Current Status: Not reported
Facility Id: FA0100303
Common Name: PRINCEP 4L
Current Status: 01
Program/Elements: Haz Mat Inventory

Program Element Code: 2113
Decode for Current Status: Not reported
Facility Id: FA0100303
Common Name: Not reported
Current Status: 01
Program/Elements: Hazardous Material Handler - Range 3

Program Element Code: 2164
Decode for Current Status: Not reported
Facility Id: FA0100303
Common Name: PRINCEP CAILBER 90
Current Status: 01
Program/Elements: Haz Mat Inventory

Program Element Code: 2113
Decode for Current Status: Not reported
Facility Id: FA0100303
Common Name: Princep Caliber 90
Current Status: 01
Program/Elements: Hazardous Material Handler - Range 3

Program Element Code: 2164
Decode for Current Status: Not reported
Facility Id: FA0100303
Common Name: PRISTINE
Current Status: 01
Program/Elements: Haz Mat Inventory

Program Element Code: 2113
Decode for Current Status: Not reported
Facility Id: FA0100303
Common Name: Not reported

WESTERN FARM, MADERA FACILITY (Continued) **S100676245**

Current Status: 01
Program/Elements: Hazardous Material Handler - Range 3

Program Element Code: 2165
Decode for Current Status: Not reported
Facility Id: FA0100303
Common Name: PRO GIBB 4%
Current Status: 01
Program/Elements: Haz Mat Inventory - Exempt

Program Element Code: 2113
Decode for Current Status: Not reported
Facility Id: FA0100303
Common Name: Not reported
Current Status: 01
Program/Elements: Hazardous Material Handler - Range 3

Program Element Code: 2164
Decode for Current Status: Not reported
Facility Id: FA0100303
Common Name: PROAXIS
Current Status: 01
Program/Elements: Haz Mat Inventory

Program Element Code: 2165
Decode for Current Status: Not reported
Facility Id: FA0100303
Common Name: PROCLAIM
Current Status: 01
Program/Elements: Haz Mat Inventory - Exempt

Program Element Code: 2164
Decode for Current Status: Not reported
Facility Id: FA0100303
Common Name: PROCURE 480 SC
Current Status: 01
Program/Elements: Haz Mat Inventory

Program Element Code: 2164
Decode for Current Status: Not reported
Facility Id: FA0100303
Common Name: PROCURE 480SC
Current Status: 01
Program/Elements: Haz Mat Inventory

Program Element Code: 2164
Decode for Current Status: Not reported
Facility Id: FA0100303
Common Name: PROCURE 50 WS
Current Status: 01
Program/Elements: Haz Mat Inventory

Program Element Code: 2113
Decode for Current Status: Not reported
Facility Id: FA0100303
Common Name: Not reported
Current Status: 01

WESTERN FARM, MADERA FACILITY (Continued) **S100676245**

Program/Elements: Hazardous Material Handler - Range 3

Program Element Code: 2113
Decode for Current Status: Not reported
Facility Id: FA0100303
Common Name: ProGibb 4.0%
Current Status: 01
Program/Elements: Hazardous Material Handler - Range 3

Program Element Code: 2113
Decode for Current Status: Not reported
Facility Id: FA0100303
Common Name: ProGibb 40%
Current Status: 01
Program/Elements: Hazardous Material Handler - Range 3

Program Element Code: 2164
Decode for Current Status: Not reported
Facility Id: FA0100303
Common Name: PROPANE
Current Status: 01
Program/Elements: Haz Mat Inventory

Program Element Code: 2165
Decode for Current Status: Not reported
Facility Id: FA0100303
Common Name: Not reported
Current Status: 01
Program/Elements: Haz Mat Inventory - Exempt

Program Element Code: 2113
Decode for Current Status: Not reported
Facility Id: FA0100303
Common Name: Not reported
Current Status: 01
Program/Elements: Hazardous Material Handler - Range 3

Program Element Code: 2113
Decode for Current Status: Not reported
Facility Id: FA0100303
Common Name: propylene glycol
Current Status: 01
Program/Elements: Hazardous Material Handler - Range 3

Program Element Code: 2113
Decode for Current Status: Not reported
Facility Id: FA0100303
Common Name: Protocol
Current Status: 01
Program/Elements: Hazardous Material Handler - Range 3

Program Element Code: 2164
Decode for Current Status: Not reported
Facility Id: FA0100303
Common Name: PROVADO
Current Status: 01
Program/Elements: Haz Mat Inventory

WESTERN FARM, MADERA FACILITY (Continued) **S100676245**

Program Element Code: 2164
Decode for Current Status: Not reported
Facility Id: FA0100303
Common Name: PROWL
Current Status: 01
Program/Elements: Haz Mat Inventory

Program Element Code: 2165
Decode for Current Status: Not reported
Facility Id: FA0100303
Common Name: Not reported
Current Status: 01
Program/Elements: Haz Mat Inventory - Exempt

Program Element Code: 2164
Decode for Current Status: Not reported
Facility Id: FA0100303
Common Name: PROWL H20
Current Status: 01
Program/Elements: Haz Mat Inventory

Program Element Code: 2113
Decode for Current Status: Not reported
Facility Id: FA0100303
Common Name: Prowl H20 Herbicide
Current Status: 01
Program/Elements: Hazardous Material Handler - Range 3

Program Element Code: 2113
Decode for Current Status: Not reported
Facility Id: FA0100303
Common Name: PROWL H2O
Current Status: 01
Program/Elements: Hazardous Material Handler - Range 3

Program Element Code: 2164
Decode for Current Status: Not reported
Facility Id: FA0100303
Common Name: PROWL H2O HERBICIDE
Current Status: 01
Program/Elements: Haz Mat Inventory

Program Element Code: 2164
Decode for Current Status: Not reported
Facility Id: FA0100303
Common Name: PRUVIN
Current Status: 01
Program/Elements: Haz Mat Inventory

Program Element Code: 2113
Decode for Current Status: Not reported
Facility Id: FA0100303
Common Name: Not reported
Current Status: 01
Program/Elements: Hazardous Material Handler - Range 3

Program Element Code: 2113

WESTERN FARM, MADERA FACILITY (Continued) **S100676245**

Decode for Current Status: Not reported
Facility Id: FA0100303
Common Name: Purshade
Current Status: 01
Program/Elements: Hazardous Material Handler - Range 3

Program Element Code: 2165
Decode for Current Status: Not reported
Facility Id: FA0100303
Common Name: PURSUIT
Current Status: 01
Program/Elements: Haz Mat Inventory - Exempt

Program Element Code: 2113
Decode for Current Status: Not reported
Facility Id: FA0100303
Common Name: Not reported
Current Status: 01
Program/Elements: Hazardous Material Handler - Range 3

Program Element Code: 2165
Decode for Current Status: Not reported
Facility Id: FA0100303
Common Name: PYRETHROID PESTICIDE
Current Status: 01
Program/Elements: Haz Mat Inventory - Exempt

Program Element Code: 2164
Decode for Current Status: Not reported
Facility Id: FA0100303
Common Name: QUAD 9
Current Status: 01
Program/Elements: Haz Mat Inventory

Program Element Code: 2164
Decode for Current Status: Not reported
Facility Id: FA0100303
Common Name: QUADRIS
Current Status: 01
Program/Elements: Haz Mat Inventory

Program Element Code: 2113
Decode for Current Status: Not reported
Facility Id: FA0100303
Common Name: Not reported
Current Status: 01
Program/Elements: Hazardous Material Handler - Range 3

Program Element Code: 2164
Decode for Current Status: Not reported
Facility Id: FA0100303
Common Name: QUADRIS TOP
Current Status: 01
Program/Elements: Haz Mat Inventory

Program Element Code: 2113
Decode for Current Status: Not reported

WESTERN FARM, MADERA FACILITY (Continued) **S100676245**

Facility Id: FA0100303
Common Name: Quash
Current Status: 01
Program/Elements: Hazardous Material Handler - Range 3

Program Element Code: 2113
Decode for Current Status: Not reported
Facility Id: FA0100303
Common Name: Quick Ultra + Awaken
Current Status: 01
Program/Elements: Hazardous Material Handler - Range 3

Program Element Code: 2164
Decode for Current Status: Not reported
Facility Id: FA0100303
Common Name: QUINTEC
Current Status: 01
Program/Elements: Haz Mat Inventory

Program Element Code: 2113
Decode for Current Status: Not reported
Facility Id: FA0100303
Common Name: Not reported
Current Status: 01
Program/Elements: Hazardous Material Handler - Range 3

Program Element Code: 2164
Decode for Current Status: Not reported
Facility Id: FA0100303
Common Name: RADIANT
Current Status: 01
Program/Elements: Haz Mat Inventory

Program Element Code: 2113
Decode for Current Status: Not reported
Facility Id: FA0100303
Common Name: Radiant SC
Current Status: 01
Program/Elements: Hazardous Material Handler - Range 3

Program Element Code: 2113
Decode for Current Status: Not reported
Facility Id: FA0100303
Common Name: Radifarm
Current Status: 01
Program/Elements: Hazardous Material Handler - Range 3

Program Element Code: 2164
Decode for Current Status: Not reported
Facility Id: FA0100303
Common Name: RALLY
Current Status: 01
Program/Elements: Haz Mat Inventory

Program Element Code: 2165
Decode for Current Status: Not reported
Facility Id: FA0100303

WESTERN FARM, MADERA FACILITY (Continued) **S100676245**

Common Name: RALLY 40 W
Current Status: 01
Program/Elements: Haz Mat Inventory - Exempt

Program Element Code: 2113
Decode for Current Status: Not reported
Facility Id: FA0100303
Common Name: Rally 40 WSP
Current Status: 01
Program/Elements: Hazardous Material Handler - Range 3

Program Element Code: 2113
Decode for Current Status: Not reported
Facility Id: FA0100303
Common Name: Rally 40w
Current Status: 01
Program/Elements: Hazardous Material Handler - Range 3

Program Element Code: 2113
Decode for Current Status: Not reported
Facility Id: FA0100303
Common Name: Rally 40WSP
Current Status: 01
Program/Elements: Hazardous Material Handler - Range 3

Program Element Code: 2113
Decode for Current Status: Not reported
Facility Id: FA0100303
Common Name: Ramik Green
Current Status: 01
Program/Elements: Hazardous Material Handler - Range 3

Program Element Code: 2164
Decode for Current Status: Not reported
Facility Id: FA0100303
Common Name: RAPTOR
Current Status: 01
Program/Elements: Haz Mat Inventory

Program Element Code: 2164
Decode for Current Status: Not reported
Facility Id: FA0100303
Common Name: REAPER
Current Status: 01
Program/Elements: Haz Mat Inventory

Program Element Code: 2113
Decode for Current Status: Not reported
Facility Id: FA0100303
Common Name: REAPER CLEARFORM
Current Status: 01
Program/Elements: Hazardous Material Handler - Range 3

Program Element Code: 2164
Decode for Current Status: Not reported
Facility Id: FA0100303
Common Name: REASON 500SC

WESTERN FARM, MADERA FACILITY (Continued) **S100676245**

Current Status: 01
Program/Elements: Haz Mat Inventory

Program Element Code: 2113
Decode for Current Status: Not reported
Facility Id: FA0100303
Common Name: Reckon 280 SL
Current Status: 01
Program/Elements: Hazardous Material Handler - Range 3

Program Element Code: 2113
Decode for Current Status: Not reported
Facility Id: FA0100303
Common Name: Reckon 280SL Herbicide
Current Status: 01
Program/Elements: Hazardous Material Handler - Range 3

Program Element Code: 2113
Decode for Current Status: Not reported
Facility Id: FA0100303
Common Name: REGALIA
Current Status: 01
Program/Elements: Hazardous Material Handler - Range 3

Program Element Code: 2164
Decode for Current Status: Not reported
Facility Id: FA0100303
Common Name: REGLONE
Current Status: 01
Program/Elements: Haz Mat Inventory

Program Element Code: 2164
Decode for Current Status: Not reported
Facility Id: FA0100303
Common Name: REGULAID
Current Status: 01
Program/Elements: Haz Mat Inventory

Program Element Code: 2164
Decode for Current Status: Not reported
Facility Id: FA0100303
Common Name: REIGN
Current Status: 01
Program/Elements: Haz Mat Inventory

Program Element Code: 2113
Decode for Current Status: Not reported
Facility Id: FA0100303
Common Name: Not reported
Current Status: 01
Program/Elements: Hazardous Material Handler - Range 3

Program Element Code: 2164
Decode for Current Status: Not reported
Facility Id: FA0100303
Common Name: RELY
Current Status: 01

WESTERN FARM, MADERA FACILITY (Continued) **S100676245**

Program/Elements: Haz Mat Inventory

Program Element Code: 2164
Decode for Current Status: Not reported
Facility Id: FA0100303
Common Name: RELY 280
Current Status: 01
Program/Elements: Haz Mat Inventory

Program Element Code: 2113
Decode for Current Status: Not reported
Facility Id: FA0100303
Common Name: Not reported
Current Status: 01
Program/Elements: Hazardous Material Handler - Range 3

Program Element Code: 2165
Decode for Current Status: Not reported
Facility Id: FA0100303
Common Name: REQUIEM 25 EC
Current Status: 01
Program/Elements: Haz Mat Inventory - Exempt

Program Element Code: 2113
Decode for Current Status: Not reported
Facility Id: FA0100303
Common Name: Not reported
Current Status: 01
Program/Elements: Hazardous Material Handler - Range 3

Program Element Code: 2113
Decode for Current Status: Not reported
Facility Id: FA0100303
Common Name: Requim 25 EC
Current Status: 01
Program/Elements: Hazardous Material Handler - Range 3

Program Element Code: 2113
Decode for Current Status: Not reported
Facility Id: FA0100303
Common Name: Reward LS
Current Status: 01
Program/Elements: Hazardous Material Handler - Range 3

Program Element Code: 2164
Decode for Current Status: Not reported
Facility Id: FA0100303
Common Name: RHOMENE
Current Status: 01
Program/Elements: Haz Mat Inventory

Program Element Code: 2164
Decode for Current Status: Not reported
Facility Id: FA0100303
Common Name: RIDOMIL GOLD
Current Status: 01
Program/Elements: Haz Mat Inventory

WESTERN FARM, MADERA FACILITY (Continued) **S100676245**

Program Element Code: 2113
Decode for Current Status: Not reported
Facility Id: FA0100303
Common Name: Ridomil Gold Bravo
Current Status: 01
Program/Elements: Hazardous Material Handler - Range 3

Program Element Code: 2164
Decode for Current Status: Not reported
Facility Id: FA0100303
Common Name: RIDOMIL GOLD EC
Current Status: 01
Program/Elements: Haz Mat Inventory

Program Element Code: 2165
Decode for Current Status: Not reported
Facility Id: FA0100303
Common Name: Not reported
Current Status: 01
Program/Elements: Haz Mat Inventory - Exempt

Program Element Code: 2113
Decode for Current Status: Not reported
Facility Id: FA0100303
Common Name: Not reported
Current Status: 01
Program/Elements: Hazardous Material Handler - Range 3

Program Element Code: 2113
Decode for Current Status: Not reported
Facility Id: FA0100303
Common Name: RIDOMIL GOLD SL
Current Status: 01
Program/Elements: Hazardous Material Handler - Range 3

Program Element Code: 2164
Decode for Current Status: Not reported
Facility Id: FA0100303
Common Name: RIFLE HEBBICIDE
Current Status: 01
Program/Elements: Haz Mat Inventory

Program Element Code: 2164
Decode for Current Status: Not reported
Facility Id: FA0100303
Common Name: RIMON
Current Status: 01
Program/Elements: Haz Mat Inventory

Program Element Code: 2164
Decode for Current Status: Not reported
Facility Id: FA0100303
Common Name: RODEO
Current Status: 01
Program/Elements: Haz Mat Inventory

Program Element Code: 2164

WESTERN FARM, MADERA FACILITY (Continued) **S100676245**

Decode for Current Status: Not reported
Facility Id: FA0100303
Common Name: RONSTAR
Current Status: 01
Program/Elements: Haz Mat Inventory

Program Element Code: 2113
Decode for Current Status: Not reported
Facility Id: FA0100303
Common Name: Ronstar 50 WSP
Current Status: 01
Program/Elements: Hazardous Material Handler - Range 3

Program Element Code: 2165
Decode for Current Status: Not reported
Facility Id: FA0100303
Common Name: RONSTAR FLO HERBICIDE
Current Status: 01
Program/Elements: Haz Mat Inventory - Exempt

Program Element Code: 2164
Decode for Current Status: Not reported
Facility Id: FA0100303
Common Name: RONSTAR G
Current Status: 01
Program/Elements: Haz Mat Inventory

Program Element Code: 2165
Decode for Current Status: Not reported
Facility Id: FA0100303
Common Name: Not reported
Current Status: 01
Program/Elements: Haz Mat Inventory - Exempt

Program Element Code: 2113
Decode for Current Status: Not reported
Facility Id: FA0100303
Common Name: Not reported
Current Status: 01
Program/Elements: Hazardous Material Handler - Range 3

Program Element Code: 2113
Decode for Current Status: Not reported
Facility Id: FA0100303
Common Name: Roundup Custom [TM]
Current Status: 01
Program/Elements: Hazardous Material Handler - Range 3

Program Element Code: 2164
Decode for Current Status: Not reported
Facility Id: FA0100303
Common Name: ROUNDUP ORIGINAL MAX & WEATHER MAX
Current Status: 01
Program/Elements: Haz Mat Inventory

Program Element Code: 2113
Decode for Current Status: Not reported

WESTERN FARM, MADERA FACILITY (Continued) **S100676245**

Facility Id: FA0100303
Common Name: ROUND-UP POWER MAX
Current Status: 01
Program/Elements: Hazardous Material Handler - Range 3

Program Element Code: 2164
Decode for Current Status: Not reported
Facility Id: FA0100303
Common Name: ROUNDUP POWERMAX
Current Status: 01
Program/Elements: Haz Mat Inventory

Program Element Code: 2165
Decode for Current Status: Not reported
Facility Id: FA0100303
Common Name: Not reported
Current Status: 01
Program/Elements: Haz Mat Inventory - Exempt

Program Element Code: 2113
Decode for Current Status: Not reported
Facility Id: FA0100303
Common Name: Not reported
Current Status: 01
Program/Elements: Hazardous Material Handler - Range 3

Program Element Code: 2164
Decode for Current Status: Not reported
Facility Id: FA0100303
Common Name: ROUNDUP POWERMAX / PRO CONC. / PRO MAX / WEATHERMAX
Current Status: 01
Program/Elements: Haz Mat Inventory

Program Element Code: 2113
Decode for Current Status: Not reported
Facility Id: FA0100303
Common Name: Roundup Pro
Current Status: 01
Program/Elements: Hazardous Material Handler - Range 3

Program Element Code: 2113
Decode for Current Status: Not reported
Facility Id: FA0100303
Common Name: Roundup Pro Concentrate
Current Status: 01
Program/Elements: Hazardous Material Handler - Range 3

Program Element Code: 2164
Decode for Current Status: Not reported
Facility Id: FA0100303
Common Name: ROUNDUP PRO HERBICIDE
Current Status: 01
Program/Elements: Haz Mat Inventory

Program Element Code: 2113
Decode for Current Status: Not reported
Facility Id: FA0100303

WESTERN FARM, MADERA FACILITY (Continued) **S100676245**

Common Name: Roundup Weather Max
Current Status: 01
Program/Elements: Hazardous Material Handler - Range 3

Program Element Code: 2164
Decode for Current Status: Not reported
Facility Id: FA0100303
Common Name: ROUNDUP WEATHERMAX
Current Status: 01
Program/Elements: Haz Mat Inventory

Program Element Code: 2165
Decode for Current Status: Not reported
Facility Id: FA0100303
Common Name: Not reported
Current Status: 01
Program/Elements: Haz Mat Inventory - Exempt

Program Element Code: 2113
Decode for Current Status: Not reported
Facility Id: FA0100303
Common Name: Not reported
Current Status: 01
Program/Elements: Hazardous Material Handler - Range 3

Program Element Code: 2164
Decode for Current Status: Not reported
Facility Id: FA0100303
Common Name: ROVRAL
Current Status: 01
Program/Elements: Haz Mat Inventory

Program Element Code: 2113
Decode for Current Status: Not reported
Facility Id: FA0100303
Common Name: Rovral 4F
Current Status: 01
Program/Elements: Hazardous Material Handler - Range 3

Program Element Code: 2165
Decode for Current Status: Not reported
Facility Id: FA0100303
Common Name: ROZOL POCKET GOPHER BAIT
Current Status: 01
Program/Elements: Haz Mat Inventory - Exempt

Program Element Code: 2167
Decode for Current Status: Not reported
Facility Id: FA0100303
Common Name: Not reported
Current Status: 01
Program/Elements: Haz Mat Inventory- EHS - Non CALARP

Program Element Code: 2164
Decode for Current Status: Not reported
Facility Id: FA0100303
Common Name: RUBIGAN EC

WESTERN FARM, MADERA FACILITY (Continued) **S100676245**

Current Status: 01
Program/Elements: Haz Mat Inventory

Program Element Code: 2165
Decode for Current Status: Not reported
Facility Id: FA0100303
Common Name: Not reported
Current Status: 01
Program/Elements: Haz Mat Inventory - Exempt

Program Element Code: 2113
Decode for Current Status: Not reported
Facility Id: FA0100303
Common Name: Not reported
Current Status: 01
Program/Elements: Hazardous Material Handler - Range 3

Program Element Code: 2164
Decode for Current Status: Not reported
Facility Id: FA0100303
Common Name: SABER
Current Status: 01
Program/Elements: Haz Mat Inventory

Program Element Code: 2164
Decode for Current Status: Not reported
Facility Id: FA0100303
Common Name: SAFARI 20 SG
Current Status: 01
Program/Elements: Haz Mat Inventory

Program Element Code: 2164
Decode for Current Status: Not reported
Facility Id: FA0100303
Common Name: SAG 470
Current Status: 01
Program/Elements: Haz Mat Inventory

Program Element Code: 2113
Decode for Current Status: Not reported
Facility Id: FA0100303
Common Name: SAG 730 AntiFoam
Current Status: 01
Program/Elements: Hazardous Material Handler - Range 3

Program Element Code: 2164
Decode for Current Status: Not reported
Facility Id: FA0100303
Common Name: SAG 730 SILICONE ANTIFOAM
Current Status: 01
Program/Elements: Haz Mat Inventory

Program Element Code: 2113
Decode for Current Status: Not reported
Facility Id: FA0100303
Common Name: Satellite Hydrocap
Current Status: 01

WESTERN FARM, MADERA FACILITY (Continued) **S100676245**

Program/Elements: Hazardous Material Handler - Range 3

Program Element Code: 2164
Decode for Current Status: Not reported
Facility Id: FA0100303
Common Name: SCALA
Current Status: 01
Program/Elements: Haz Mat Inventory

Program Element Code: 2164
Decode for Current Status: Not reported
Facility Id: FA0100303
Common Name: SCALA SC
Current Status: 01
Program/Elements: Haz Mat Inventory

Program Element Code: 2113
Decode for Current Status: Not reported
Facility Id: FA0100303
Common Name: Not reported
Current Status: 01
Program/Elements: Hazardous Material Handler - Range 3

Program Element Code: 2113
Decode for Current Status: Not reported
Facility Id: FA0100303
Common Name: Scala SC 600
Current Status: 01
Program/Elements: Hazardous Material Handler - Range 3

Program Element Code: 2113
Decode for Current Status: Not reported
Facility Id: FA0100303
Common Name: SEDUCE INSECT BAIT
Current Status: 01
Program/Elements: Hazardous Material Handler - Range 3

Program Element Code: 2164
Decode for Current Status: Not reported
Facility Id: FA0100303
Common Name: SELECT MAX
Current Status: 01
Program/Elements: Haz Mat Inventory

Program Element Code: 2113
Decode for Current Status: Not reported
Facility Id: FA0100303
Common Name: SEQUOIA (SECTION 24C)
Current Status: 01
Program/Elements: Hazardous Material Handler - Range 3

Program Element Code: 2164
Decode for Current Status: Not reported
Facility Id: FA0100303
Common Name: SERENADE ASO
Current Status: 01
Program/Elements: Haz Mat Inventory

WESTERN FARM, MADERA FACILITY (Continued) **S100676245**

Program Element Code: 2164
Decode for Current Status: Not reported
Facility Id: FA0100303
Common Name: SERENADE MAX
Current Status: 01
Program/Elements: Haz Mat Inventory

Program Element Code: 2113
Decode for Current Status: Not reported
Facility Id: FA0100303
Common Name: Not reported
Current Status: 01
Program/Elements: Hazardous Material Handler - Range 3

Program Element Code: 2113
Decode for Current Status: Not reported
Facility Id: FA0100303
Common Name: Serenande ASO
Current Status: 01
Program/Elements: Hazardous Material Handler - Range 3

Program Element Code: 2164
Decode for Current Status: Not reported
Facility Id: FA0100303
Common Name: SEVIN 4F CARBARYL
Current Status: 01
Program/Elements: Haz Mat Inventory

Program Element Code: 2165
Decode for Current Status: Not reported
Facility Id: FA0100303
Common Name: Not reported
Current Status: 01
Program/Elements: Haz Mat Inventory - Exempt

Program Element Code: 2164
Decode for Current Status: Not reported
Facility Id: FA0100303
Common Name: SEVIN 5 BAIT
Current Status: 01
Program/Elements: Haz Mat Inventory

Program Element Code: 2165
Decode for Current Status: Not reported
Facility Id: FA0100303
Common Name: Not reported
Current Status: 01
Program/Elements: Haz Mat Inventory - Exempt

Program Element Code: 2113
Decode for Current Status: Not reported
Facility Id: FA0100303
Common Name: Not reported
Current Status: 01
Program/Elements: Hazardous Material Handler - Range 3

Program Element Code: 2164

WESTERN FARM, MADERA FACILITY (Continued) **S100676245**

Decode for Current Status: Not reported
Facility Id: FA0100303
Common Name: SEVIN BRAND TECHNICAL
Current Status: 01
Program/Elements: Haz Mat Inventory

Program Element Code: 2164
Decode for Current Status: Not reported
Facility Id: FA0100303
Common Name: SEVIN SL
Current Status: 01
Program/Elements: Haz Mat Inventory

Program Element Code: 2113
Decode for Current Status: Not reported
Facility Id: FA0100303
Common Name: Sevin Tech
Current Status: 01
Program/Elements: Hazardous Material Handler - Range 3

Program Element Code: 2113
Decode for Current Status: Not reported
Facility Id: FA0100303
Common Name: Sevin Xlr
Current Status: 01
Program/Elements: Hazardous Material Handler - Range 3

Program Element Code: 2164
Decode for Current Status: Not reported
Facility Id: FA0100303
Common Name: S-FENVALOSTAR
Current Status: 01
Program/Elements: Haz Mat Inventory

Program Element Code: 2165
Decode for Current Status: Not reported
Facility Id: FA0100303
Common Name: SHARK
Current Status: 01
Program/Elements: Haz Mat Inventory - Exempt

Program Element Code: 2164
Decode for Current Status: Not reported
Facility Id: FA0100303
Common Name: SHARK EW
Current Status: 01
Program/Elements: Haz Mat Inventory

Program Element Code: 2165
Decode for Current Status: Not reported
Facility Id: FA0100303
Common Name: Not reported
Current Status: 01
Program/Elements: Haz Mat Inventory - Exempt

Program Element Code: 2113
Decode for Current Status: Not reported

WESTERN FARM, MADERA FACILITY (Continued) **S100676245**

Facility Id: FA0100303
Common Name: Not reported
Current Status: 01
Program/Elements: Hazardous Material Handler - Range 3

Program Element Code: 2113
Decode for Current Status: Not reported
Facility Id: FA0100303
Common Name: Sherpa
Current Status: 01
Program/Elements: Hazardous Material Handler - Range 3

Program Element Code: 2164
Decode for Current Status: Not reported
Facility Id: FA0100303
Common Name: SILENCER
Current Status: 01
Program/Elements: Haz Mat Inventory

Program Element Code: 2113
Decode for Current Status: Not reported
Facility Id: FA0100303
Common Name: Not reported
Current Status: 01
Program/Elements: Hazardous Material Handler - Range 3

Program Element Code: 2164
Decode for Current Status: Not reported
Facility Id: FA0100303
Common Name: SIMAZINE 4L
Current Status: 01
Program/Elements: Haz Mat Inventory

Program Element Code: 2165
Decode for Current Status: Not reported
Facility Id: FA0100303
Common Name: SIMAZINE 80
Current Status: 01
Program/Elements: Haz Mat Inventory - Exempt

Program Element Code: 2164
Decode for Current Status: Not reported
Facility Id: FA0100303
Common Name: SIMAZINE 90 DF
Current Status: 01
Program/Elements: Haz Mat Inventory

Program Element Code: 2113
Decode for Current Status: Not reported
Facility Id: FA0100303
Common Name: Not reported
Current Status: 01
Program/Elements: Hazardous Material Handler - Range 3

Program Element Code: 2113
Decode for Current Status: Not reported
Facility Id: FA0100303

WESTERN FARM, MADERA FACILITY (Continued) **S100676245**

Common Name: SIMPLICITY CA
Current Status: 01
Program/Elements: Hazardous Material Handler - Range 3

Program Element Code: 2164
Decode for Current Status: Not reported
Facility Id: FA0100303
Common Name: SIM-TROL 4 L
Current Status: 01
Program/Elements: Haz Mat Inventory

Program Element Code: 2165
Decode for Current Status: Not reported
Facility Id: FA0100303
Common Name: Not reported
Current Status: 01
Program/Elements: Haz Mat Inventory - Exempt

Program Element Code: 2113
Decode for Current Status: Not reported
Facility Id: FA0100303
Common Name: Simtrol 4l
Current Status: 01
Program/Elements: Hazardous Material Handler - Range 3

Program Element Code: 2113
Decode for Current Status: Not reported
Facility Id: FA0100303
Common Name: Simtrol 90
Current Status: 01
Program/Elements: Hazardous Material Handler - Range 3

Program Element Code: 2164
Decode for Current Status: Not reported
Facility Id: FA0100303
Common Name: SIM-TROL 90 DF
Current Status: 01
Program/Elements: Haz Mat Inventory

Program Element Code: 2165
Decode for Current Status: Not reported
Facility Id: FA0100303
Common Name: Not reported
Current Status: 01
Program/Elements: Haz Mat Inventory - Exempt

Program Element Code: 2113
Decode for Current Status: Not reported
Facility Id: FA0100303
Common Name: SIVANTO 200 SL
Current Status: 01
Program/Elements: Hazardous Material Handler - Range 3

Program Element Code: 2113
Decode for Current Status: Not reported
Facility Id: FA0100303
Common Name: Sluggo Snail & Slug Bail

WESTERN FARM, MADERA FACILITY (Continued) **S100676245**

Current Status: 01
Program/Elements: Hazardous Material Handler - Range 3

Program Element Code: 2164
Decode for Current Status: Not reported
Facility Id: FA0100303
Common Name: SLUGGO SNAIL & SLUG BAIT
Current Status: 01
Program/Elements: Haz Mat Inventory

Program Element Code: 2113
Decode for Current Status: Not reported
Facility Id: FA0100303
Common Name: Not reported
Current Status: 01
Program/Elements: Hazardous Material Handler - Range 3

Program Element Code: 2164
Decode for Current Status: Not reported
Facility Id: FA0100303
Common Name: SODIUM METABISULFITE
Current Status: 01
Program/Elements: Haz Mat Inventory

Program Element Code: 2113
Decode for Current Status: Not reported
Facility Id: FA0100303
Common Name: Not reported
Current Status: 01
Program/Elements: Hazardous Material Handler - Range 3

Program Element Code: 2164
Decode for Current Status: Not reported
Facility Id: FA0100303
Common Name: SOIL GOLD 0-0-1
Current Status: 01
Program/Elements: Haz Mat Inventory

Program Element Code: 2164
Decode for Current Status: Not reported
Facility Id: FA0100303
Common Name: SOLICAM DF
Current Status: 01
Program/Elements: Haz Mat Inventory

Program Element Code: 2113
Decode for Current Status: Not reported
Facility Id: FA0100303
Common Name: Not reported
Current Status: 01
Program/Elements: Hazardous Material Handler - Range 3

Program Element Code: 2165
Decode for Current Status: Not reported
Facility Id: FA0100303
Common Name: SOLUBOR
Current Status: 01

WESTERN FARM, MADERA FACILITY (Continued) **S100676245**

Program/Elements: Haz Mat Inventory - Exempt

Program Element Code: 2113
Decode for Current Status: Not reported
Facility Id: FA0100303
Common Name: Not reported
Current Status: 01
Program/Elements: Hazardous Material Handler - Range 3

Program Element Code: 2164
Decode for Current Status: Not reported
Facility Id: FA0100303
Common Name: SONATA
Current Status: 01
Program/Elements: Haz Mat Inventory

Program Element Code: 2113
Decode for Current Status: Not reported
Facility Id: FA0100303
Common Name: Not reported
Current Status: 01
Program/Elements: Hazardous Material Handler - Range 3

Program Element Code: 2113
Decode for Current Status: Not reported
Facility Id: FA0100303
Common Name: Sovram
Current Status: 01
Program/Elements: Hazardous Material Handler - Range 3

Program Element Code: 2164
Decode for Current Status: Not reported
Facility Id: FA0100303
Common Name: SOVRAN
Current Status: 01
Program/Elements: Haz Mat Inventory

Program Element Code: 2165
Decode for Current Status: Not reported
Facility Id: FA0100303
Common Name: Not reported
Current Status: 01
Program/Elements: Haz Mat Inventory - Exempt

Program Element Code: 2113
Decode for Current Status: Not reported
Facility Id: FA0100303
Common Name: SP Rondent Oat Bait
Current Status: 01
Program/Elements: Hazardous Material Handler - Range 3

Program Element Code: 2165
Decode for Current Status: Not reported
Facility Id: FA0100303
Common Name: SPECIAL AMINO ACIDS
Current Status: 01
Program/Elements: Haz Mat Inventory - Exempt

WESTERN FARM, MADERA FACILITY (Continued) **S100676245**

Program Element Code: 2113
Decode for Current Status: Not reported
Facility Id: FA0100303
Common Name: Speed Zone
Current Status: 01
Program/Elements: Hazardous Material Handler - Range 3

Program Element Code: 2113
Decode for Current Status: Not reported
Facility Id: FA0100303
Common Name: Sper Sal 35
Current Status: 01
Program/Elements: Hazardous Material Handler - Range 3

Program Element Code: 2113
Decode for Current Status: Not reported
Facility Id: FA0100303
Common Name: Spike 80 DF
Current Status: 01
Program/Elements: Hazardous Material Handler - Range 3

Program Element Code: 2164
Decode for Current Status: Not reported
Facility Id: FA0100303
Common Name: SPRAY AID
Current Status: 01
Program/Elements: Haz Mat Inventory

Program Element Code: 2164
Decode for Current Status: Not reported
Facility Id: FA0100303
Common Name: SPRAY SULFUR
Current Status: 01
Program/Elements: Haz Mat Inventory

Program Element Code: 2165
Decode for Current Status: Not reported
Facility Id: FA0100303
Common Name: SPREADER STICKER
Current Status: 01
Program/Elements: Haz Mat Inventory - Exempt

Program Element Code: 2113
Decode for Current Status: Not reported
Facility Id: FA0100303
Common Name: Not reported
Current Status: 01
Program/Elements: Hazardous Material Handler - Range 3

Program Element Code: 2164
Decode for Current Status: Not reported
Facility Id: FA0100303
Common Name: SPREADER STICKER 22 20
Current Status: 01
Program/Elements: Haz Mat Inventory

Program Element Code: 2113

WESTERN FARM, MADERA FACILITY (Continued) **S100676245**

Decode for Current Status: Not reported
Facility Id: FA0100303
Common Name: Squirrel & Rodent Bait
Current Status: 01
Program/Elements: Hazardous Material Handler - Range 3

Program Element Code: 2165
Decode for Current Status: Not reported
Facility Id: FA0100303
Common Name: STAPLE
Current Status: 01
Program/Elements: Haz Mat Inventory - Exempt

Program Element Code: 2113
Decode for Current Status: Not reported
Facility Id: FA0100303
Common Name: Not reported
Current Status: 01
Program/Elements: Hazardous Material Handler - Range 3

Program Element Code: 2113
Decode for Current Status: Not reported
Facility Id: FA0100303
Common Name: STATUS HERBICE
Current Status: 01
Program/Elements: Hazardous Material Handler - Range 3

Program Element Code: 2164
Decode for Current Status: Not reported
Facility Id: FA0100303
Common Name: STATUS HERBICIDE
Current Status: 01
Program/Elements: Haz Mat Inventory

Program Element Code: 2164
Decode for Current Status: Not reported
Facility Id: FA0100303
Common Name: STEARIC ACID
Current Status: 01
Program/Elements: Haz Mat Inventory

Program Element Code: 2113
Decode for Current Status: Not reported
Facility Id: FA0100303
Common Name: Not reported
Current Status: 01
Program/Elements: Hazardous Material Handler - Range 3

Program Element Code: 2164
Decode for Current Status: Not reported
Facility Id: FA0100303
Common Name: STEWARD
Current Status: 01
Program/Elements: Haz Mat Inventory

Program Element Code: 2113
Decode for Current Status: Not reported

WESTERN FARM, MADERA FACILITY (Continued) **S100676245**

Facility Id: FA0100303
Common Name: Not reported
Current Status: 01
Program/Elements: Hazardous Material Handler - Range 3

Program Element Code: 2113
Decode for Current Status: Not reported
Facility Id: FA0100303
Common Name: Steward EC
Current Status: 01
Program/Elements: Hazardous Material Handler - Range 3

Program Element Code: 2164
Decode for Current Status: Not reported
Facility Id: FA0100303
Common Name: STICKY GLUE
Current Status: 01
Program/Elements: Haz Mat Inventory

Program Element Code: 2113
Decode for Current Status: Not reported
Facility Id: FA0100303
Common Name: Not reported
Current Status: 01
Program/Elements: Hazardous Material Handler - Range 3

Program Element Code: 2164
Decode for Current Status: Not reported
Facility Id: FA0100303
Common Name: STYLE OIL
Current Status: 01
Program/Elements: Haz Mat Inventory

Program Element Code: 2113
Decode for Current Status: Not reported
Facility Id: FA0100303
Common Name: Not reported
Current Status: 01
Program/Elements: Hazardous Material Handler - Range 3

Program Element Code: 2164
Decode for Current Status: Not reported
Facility Id: FA0100303
Common Name: STYLET OIL
Current Status: 01
Program/Elements: Haz Mat Inventory

Program Element Code: 2165
Decode for Current Status: Not reported
Facility Id: FA0100303
Common Name: Not reported
Current Status: 01
Program/Elements: Haz Mat Inventory - Exempt

Program Element Code: 2113
Decode for Current Status: Not reported
Facility Id: FA0100303

WESTERN FARM, MADERA FACILITY (Continued) **S100676245**

Common Name: Not reported
Current Status: 01
Program/Elements: Hazardous Material Handler - Range 3

Program Element Code: 2164
Decode for Current Status: Not reported
Facility Id: FA0100303
Common Name: SUCCESS
Current Status: 01
Program/Elements: Haz Mat Inventory

Program Element Code: 2165
Decode for Current Status: Not reported
Facility Id: FA0100303
Common Name: Not reported
Current Status: 01
Program/Elements: Haz Mat Inventory - Exempt

Program Element Code: 2113
Decode for Current Status: Not reported
Facility Id: FA0100303
Common Name: Not reported
Current Status: 01
Program/Elements: Hazardous Material Handler - Range 3

Program Element Code: 2113
Decode for Current Status: Not reported
Facility Id: FA0100303
Common Name: Sulforix
Current Status: 01
Program/Elements: Hazardous Material Handler - Range 3

Program Element Code: 2164
Decode for Current Status: Not reported
Facility Id: FA0100303
Common Name: SULFUR
Current Status: 01
Program/Elements: Haz Mat Inventory

Program Element Code: 2165
Decode for Current Status: Not reported
Facility Id: FA0100303
Common Name: Not reported
Current Status: 01
Program/Elements: Haz Mat Inventory - Exempt

Program Element Code: 2113
Decode for Current Status: Not reported
Facility Id: FA0100303
Common Name: Sulfur - Spray
Current Status: 01
Program/Elements: Hazardous Material Handler - Range 3

Program Element Code: 2113
Decode for Current Status: Not reported
Facility Id: FA0100303
Common Name: Sulfur 6L

WESTERN FARM, MADERA FACILITY (Continued) **S100676245**

Current Status: 01
Program/Elements: Hazardous Material Handler - Range 3

Program Element Code: 2164
Decode for Current Status: Not reported
Facility Id: FA0100303
Common Name: SULFUR 80%
Current Status: 01
Program/Elements: Haz Mat Inventory

Program Element Code: 2113
Decode for Current Status: Not reported
Facility Id: FA0100303
Common Name: Sulfur 92 W
Current Status: 01
Program/Elements: Hazardous Material Handler - Range 3

Program Element Code: 2113
Decode for Current Status: Not reported
Facility Id: FA0100303
Common Name: Sulfur Dust 98%
Current Status: 01
Program/Elements: Hazardous Material Handler - Range 3

Program Element Code: 2165
Decode for Current Status: Not reported
Facility Id: FA0100303
Common Name: SULFURIC ACID 52-100%
Current Status: 01
Program/Elements: Haz Mat Inventory - Exempt

Program Element Code: 2113
Decode for Current Status: Not reported
Facility Id: FA0100303
Common Name: Sulution DS
Current Status: 01
Program/Elements: Hazardous Material Handler - Range 3

Program Element Code: 2165
Decode for Current Status: Not reported
Facility Id: FA0100303
Common Name: SUMAGIC
Current Status: 01
Program/Elements: Haz Mat Inventory - Exempt

Program Element Code: 2113
Decode for Current Status: Not reported
Facility Id: FA0100303
Common Name: Surflan 4 A.s.
Current Status: 01
Program/Elements: Hazardous Material Handler - Range 3

Program Element Code: 2164
Decode for Current Status: Not reported
Facility Id: FA0100303
Common Name: SURFLAN AS
Current Status: 01

WESTERN FARM, MADERA FACILITY (Continued) **S100676245**

Program/Elements: Haz Mat Inventory

Program Element Code: 2165
Decode for Current Status: Not reported
Facility Id: FA0100303
Common Name: Not reported
Current Status: 01
Program/Elements: Haz Mat Inventory - Exempt

Program Element Code: 2113
Decode for Current Status: Not reported
Facility Id: FA0100303
Common Name: Surflan AS AG
Current Status: 01
Program/Elements: Hazardous Material Handler - Range 3

Program Element Code: 2164
Decode for Current Status: Not reported
Facility Id: FA0100303
Common Name: SURFLEX MC 640
Current Status: 01
Program/Elements: Haz Mat Inventory

Program Element Code: 2113
Decode for Current Status: Not reported
Facility Id: FA0100303
Common Name: Not reported
Current Status: 01
Program/Elements: Hazardous Material Handler - Range 3

Program Element Code: 2164
Decode for Current Status: Not reported
Facility Id: FA0100303
Common Name: SURPHTAC
Current Status: 01
Program/Elements: Haz Mat Inventory

Program Element Code: 2113
Decode for Current Status: Not reported
Facility Id: FA0100303
Common Name: Not reported
Current Status: 01
Program/Elements: Hazardous Material Handler - Range 3

Program Element Code: 2164
Decode for Current Status: Not reported
Facility Id: FA0100303
Common Name: SURPHTAC ADJUVANT
Current Status: 01
Program/Elements: Haz Mat Inventory

Program Element Code: 2164
Decode for Current Status: Not reported
Facility Id: FA0100303
Common Name: SURROUND WP
Current Status: 01
Program/Elements: Haz Mat Inventory

WESTERN FARM, MADERA FACILITY (Continued) **S100676245**

Program Element Code: 2165
Decode for Current Status: Not reported
Facility Id: FA0100303
Common Name: Not reported
Current Status: 01
Program/Elements: Haz Mat Inventory - Exempt

Program Element Code: 2113
Decode for Current Status: Not reported
Facility Id: FA0100303
Common Name: Not reported
Current Status: 01
Program/Elements: Hazardous Material Handler - Range 3

Program Element Code: 2113
Decode for Current Status: Not reported
Facility Id: FA0100303
Common Name: Surset Apex
Current Status: 01
Program/Elements: Hazardous Material Handler - Range 3

Program Element Code: 2113
Decode for Current Status: Not reported
Facility Id: FA0100303
Common Name: SWITCH 62.5
Current Status: 01
Program/Elements: Hazardous Material Handler - Range 3

Program Element Code: 2164
Decode for Current Status: Not reported
Facility Id: FA0100303
Common Name: SWITCH 62.5 WG
Current Status: 01
Program/Elements: Haz Mat Inventory

Program Element Code: 2164
Decode for Current Status: Not reported
Facility Id: FA0100303
Common Name: SYLOX
Current Status: 01
Program/Elements: Haz Mat Inventory

Program Element Code: 2164
Decode for Current Status: Not reported
Facility Id: FA0100303
Common Name: T K P P
Current Status: 01
Program/Elements: Haz Mat Inventory

Program Element Code: 2164
Decode for Current Status: Not reported
Facility Id: FA0100303
Common Name: TANOS
Current Status: 01
Program/Elements: Haz Mat Inventory

Program Element Code: 2165

WESTERN FARM, MADERA FACILITY (Continued) **S100676245**

Decode for Current Status: Not reported
Facility Id: FA0100303
Common Name: TEMIK 15 G
Current Status: 01
Program/Elements: Haz Mat Inventory - Exempt

Program Element Code: 2168
Decode for Current Status: Not reported
Facility Id: FA0100303
Common Name: TEMIK 15G
Current Status: 01
Program/Elements: Haz Mat Inventory- EHS - CALARP

Program Element Code: 2164
Decode for Current Status: Not reported
Facility Id: FA0100303
Common Name: TEMORANO
Current Status: 01
Program/Elements: Haz Mat Inventory

Program Element Code: 2164
Decode for Current Status: Not reported
Facility Id: FA0100303
Common Name: TERGITOL NP-10
Current Status: 01
Program/Elements: Haz Mat Inventory

Program Element Code: 2113
Decode for Current Status: Not reported
Facility Id: FA0100303
Common Name: Not reported
Current Status: 01
Program/Elements: Hazardous Material Handler - Range 3

Program Element Code: 2113
Decode for Current Status: Not reported
Facility Id: FA0100303
Common Name: Tersperse 2020
Current Status: 01
Program/Elements: Hazardous Material Handler - Range 3

Program Element Code: 2164
Decode for Current Status: Not reported
Facility Id: FA0100303
Common Name: TETRALINE SOLVENT
Current Status: 01
Program/Elements: Haz Mat Inventory

Program Element Code: 2113
Decode for Current Status: Not reported
Facility Id: FA0100303
Common Name: Not reported
Current Status: 01
Program/Elements: Hazardous Material Handler - Range 3

Program Element Code: 2113
Decode for Current Status: Not reported

WESTERN FARM, MADERA FACILITY (Continued) **S100676245**

Facility Id: FA0100303
Common Name: TETRAPotassium Pyrophosphate
Current Status: 01
Program/Elements: Hazardous Material Handler - Range 3

Program Element Code: 2113
Decode for Current Status: Not reported
Facility Id: FA0100303
Common Name: THIOLUX
Current Status: 01
Program/Elements: Hazardous Material Handler - Range 3

Program Element Code: 2164
Decode for Current Status: Not reported
Facility Id: FA0100303
Common Name: THIONEX 3EC
Current Status: 01
Program/Elements: Haz Mat Inventory

Program Element Code: 2168
Decode for Current Status: Not reported
Facility Id: FA0100303
Common Name: THIONEX 50 WP
Current Status: 01
Program/Elements: Haz Mat Inventory- EHS - CALARP

Program Element Code: 2113
Decode for Current Status: Not reported
Facility Id: FA0100303
Common Name: Thiophanate Met. 85 WDG
Current Status: 01
Program/Elements: Hazardous Material Handler - Range 3

Program Element Code: 2164
Decode for Current Status: Not reported
Facility Id: FA0100303
Common Name: THIOPHANATE-METHYL 85 WDG
Current Status: 01
Program/Elements: Haz Mat Inventory

Program Element Code: 2165
Decode for Current Status: Not reported
Facility Id: FA0100303
Common Name: Not reported
Current Status: 01
Program/Elements: Haz Mat Inventory - Exempt

Program Element Code: 2165
Decode for Current Status: Not reported
Facility Id: FA0100303
Common Name: THIOSPERSE
Current Status: 01
Program/Elements: Haz Mat Inventory - Exempt

Program Element Code: 2164
Decode for Current Status: Not reported
Facility Id: FA0100303

WESTERN FARM, MADERA FACILITY (Continued) **S100676245**

Common Name: THIRAM GRANUFLO
Current Status: 01
Program/Elements: Haz Mat Inventory

Program Element Code: 2164
Decode for Current Status: Not reported
Facility Id: FA0100303
Common Name: TILT
Current Status: 01
Program/Elements: Haz Mat Inventory

Program Element Code: 2113
Decode for Current Status: Not reported
Facility Id: FA0100303
Common Name: Not reported
Current Status: 01
Program/Elements: Hazardous Material Handler - Range 3

Program Element Code: 2164
Decode for Current Status: Not reported
Facility Id: FA0100303
Common Name: TOPSIN 4.5 FL
Current Status: 01
Program/Elements: Haz Mat Inventory

Program Element Code: 2113
Decode for Current Status: Not reported
Facility Id: FA0100303
Common Name: Topsin M WSB
Current Status: 01
Program/Elements: Hazardous Material Handler - Range 3

Program Element Code: 2164
Decode for Current Status: Not reported
Facility Id: FA0100303
Common Name: TOPSIN WSB
Current Status: 01
Program/Elements: Haz Mat Inventory

Program Element Code: 2165
Decode for Current Status: Not reported
Facility Id: FA0100303
Common Name: Not reported
Current Status: 01
Program/Elements: Haz Mat Inventory - Exempt

Program Element Code: 2113
Decode for Current Status: Not reported
Facility Id: FA0100303
Common Name: Not reported
Current Status: 01
Program/Elements: Hazardous Material Handler - Range 3

Program Element Code: 2164
Decode for Current Status: Not reported
Facility Id: FA0100303
Common Name: TOUCHDOWN HERBICIDE

WESTERN FARM, MADERA FACILITY (Continued) **S100676245**

Current Status: 01
Program/Elements: Haz Mat Inventory

Program Element Code: 2164
Decode for Current Status: Not reported
Facility Id: FA0100303
Common Name: TOUCHDOWN HITECH
Current Status: 01
Program/Elements: Haz Mat Inventory

Program Element Code: 2113
Decode for Current Status: Not reported
Facility Id: FA0100303
Common Name: Not reported
Current Status: 01
Program/Elements: Hazardous Material Handler - Range 3

Program Element Code: 2164
Decode for Current Status: Not reported
Facility Id: FA0100303
Common Name: TOUCHDOWN TOTAL
Current Status: 01
Program/Elements: Haz Mat Inventory

Program Element Code: 2165
Decode for Current Status: Not reported
Facility Id: FA0100303
Common Name: Not reported
Current Status: 01
Program/Elements: Haz Mat Inventory - Exempt

Program Element Code: 2113
Decode for Current Status: Not reported
Facility Id: FA0100303
Common Name: Not reported
Current Status: 01
Program/Elements: Hazardous Material Handler - Range 3

Program Element Code: 2164
Decode for Current Status: Not reported
Facility Id: FA0100303
Common Name: T-PA
Current Status: 01
Program/Elements: Haz Mat Inventory

Program Element Code: 2113
Decode for Current Status: Not reported
Facility Id: FA0100303
Common Name: T-PA Maxx
Current Status: 01
Program/Elements: Hazardous Material Handler - Range 3

Program Element Code: 2113
Decode for Current Status: Not reported
Facility Id: FA0100303
Common Name: TPC 1160
Current Status: 01

WESTERN FARM, MADERA FACILITY (Continued) **S100676245**

Program/Elements: Hazardous Material Handler - Range 3

Program Element Code: 2164
Decode for Current Status: Not reported
Facility Id: FA0100303
Common Name: TRANSOM 50 WSB
Current Status: 01
Program/Elements: Haz Mat Inventory

Program Element Code: 2164
Decode for Current Status: Not reported
Facility Id: FA0100303
Common Name: TRANSPLANT PLUS
Current Status: 01
Program/Elements: Haz Mat Inventory

Program Element Code: 2113
Decode for Current Status: Not reported
Facility Id: FA0100303
Common Name: Transplant Plus 6-19-5
Current Status: 01
Program/Elements: Hazardous Material Handler - Range 3

Program Element Code: 2165
Decode for Current Status: Not reported
Facility Id: FA0100303
Common Name: TREEVIX WG
Current Status: 01
Program/Elements: Haz Mat Inventory - Exempt

Program Element Code: 2165
Decode for Current Status: Not reported
Facility Id: FA0100303
Common Name: TREFLAN TR 10
Current Status: 01
Program/Elements: Haz Mat Inventory - Exempt

Program Element Code: 2164
Decode for Current Status: Not reported
Facility Id: FA0100303
Common Name: TRELLIS
Current Status: 01
Program/Elements: Haz Mat Inventory

Program Element Code: 2113
Decode for Current Status: Not reported
Facility Id: FA0100303
Common Name: Trellis SC
Current Status: 01
Program/Elements: Hazardous Material Handler - Range 3

Program Element Code: 2164
Decode for Current Status: Not reported
Facility Id: FA0100303
Common Name: TRICOL N-P 10
Current Status: 01
Program/Elements: Haz Mat Inventory

WESTERN FARM, MADERA FACILITY (Continued) **S100676245**

Program Element Code: 2164
Decode for Current Status: Not reported
Facility Id: FA0100303
Common Name: TRIETHANOLAMINE
Current Status: 01
Program/Elements: Haz Mat Inventory

Program Element Code: 2113
Decode for Current Status: Not reported
Facility Id: FA0100303
Common Name: Not reported
Current Status: 01
Program/Elements: Hazardous Material Handler - Range 3

Program Element Code: 2164
Decode for Current Status: Not reported
Facility Id: FA0100303
Common Name: TRIFLURALIN
Current Status: 01
Program/Elements: Haz Mat Inventory

Program Element Code: 2113
Decode for Current Status: Not reported
Facility Id: FA0100303
Common Name: TRIFLURALIN 10G
Current Status: 01
Program/Elements: Hazardous Material Handler - Range 3

Program Element Code: 2164
Decode for Current Status: Not reported
Facility Id: FA0100303
Common Name: TRIFLURALIN 4
Current Status: 01
Program/Elements: Haz Mat Inventory

Program Element Code: 2165
Decode for Current Status: Not reported
Facility Id: FA0100303
Common Name: Not reported
Current Status: 01
Program/Elements: Haz Mat Inventory - Exempt

Program Element Code: 2113
Decode for Current Status: Not reported
Facility Id: FA0100303
Common Name: Not reported
Current Status: 01
Program/Elements: Hazardous Material Handler - Range 3

Program Element Code: 2113
Decode for Current Status: Not reported
Facility Id: FA0100303
Common Name: Trifluralin HF
Current Status: 01
Program/Elements: Hazardous Material Handler - Range 3

Program Element Code: 2113

WESTERN FARM, MADERA FACILITY (Continued) **S100676245**

Decode for Current Status: Not reported
Facility Id: FA0100303
Common Name: TRIFLUREX HFP
Current Status: 01
Program/Elements: Hazardous Material Handler - Range 3

Program Element Code: 2164
Decode for Current Status: Not reported
Facility Id: FA0100303
Common Name: TRILIN
Current Status: 01
Program/Elements: Haz Mat Inventory

Program Element Code: 2165
Decode for Current Status: Not reported
Facility Id: FA0100303
Common Name: Not reported
Current Status: 01
Program/Elements: Haz Mat Inventory - Exempt

Program Element Code: 2113
Decode for Current Status: Not reported
Facility Id: FA0100303
Common Name: Not reported
Current Status: 01
Program/Elements: Hazardous Material Handler - Range 3

Program Element Code: 2164
Decode for Current Status: Not reported
Facility Id: FA0100303
Common Name: TRILIN 5
Current Status: 01
Program/Elements: Haz Mat Inventory

Program Element Code: 2164
Decode for Current Status: Not reported
Facility Id: FA0100303
Common Name: TRILOGY
Current Status: 01
Program/Elements: Haz Mat Inventory

Program Element Code: 2164
Decode for Current Status: Not reported
Facility Id: FA0100303
Common Name: TRILOGY 70 EC
Current Status: 01
Program/Elements: Haz Mat Inventory

Program Element Code: 2165
Decode for Current Status: Not reported
Facility Id: FA0100303
Common Name: Not reported
Current Status: 01
Program/Elements: Haz Mat Inventory - Exempt

Program Element Code: 2113
Decode for Current Status: Not reported

WESTERN FARM, MADERA FACILITY (Continued) **S100676245**

Facility Id: FA0100303
Common Name: Tripleline Foam-Away
Current Status: 01
Program/Elements: Hazardous Material Handler - Range 3

Program Element Code: 2113
Decode for Current Status: Not reported
Facility Id: FA0100303
Common Name: Ttifuralin HF
Current Status: 01
Program/Elements: Hazardous Material Handler - Range 3

Program Element Code: 2113
Decode for Current Status: Not reported
Facility Id: FA0100303
Common Name: Tuff Trax
Current Status: 01
Program/Elements: Hazardous Material Handler - Range 3

Program Element Code: 2164
Decode for Current Status: Not reported
Facility Id: FA0100303
Common Name: UAN SOLUTION (UN-32)
Current Status: 01
Program/Elements: Haz Mat Inventory

Program Element Code: 2164
Decode for Current Status: Not reported
Facility Id: FA0100303
Common Name: ULTRA PRO
Current Status: 01
Program/Elements: Haz Mat Inventory

Program Element Code: 2165
Decode for Current Status: Not reported
Facility Id: FA0100303
Common Name: Not reported
Current Status: 01
Program/Elements: Haz Mat Inventory - Exempt

Program Element Code: 2113
Decode for Current Status: Not reported
Facility Id: FA0100303
Common Name: Not reported
Current Status: 01
Program/Elements: Hazardous Material Handler - Range 3

Program Element Code: 2113
Decode for Current Status: Not reported
Facility Id: FA0100303
Common Name: UN_32
Current Status: 01
Program/Elements: Hazardous Material Handler - Range 3

Program Element Code: 2164
Decode for Current Status: Not reported
Facility Id: FA0100303

WESTERN FARM, MADERA FACILITY (Continued) **S100676245**

Common Name: UN-32
Current Status: 01
Program/Elements: Haz Mat Inventory

Program Element Code: 2113
Decode for Current Status: Not reported
Facility Id: FA0100303
Common Name: Unicorn
Current Status: 01
Program/Elements: Hazardous Material Handler - Range 3

Program Element Code: 2164
Decode for Current Status: Not reported
Facility Id: FA0100303
Common Name: UNICORN DF
Current Status: 01
Program/Elements: Haz Mat Inventory

Program Element Code: 2113
Decode for Current Status: Not reported
Facility Id: FA0100303
Common Name: Not reported
Current Status: 01
Program/Elements: Hazardous Material Handler - Range 3

Program Element Code: 2164
Decode for Current Status: Not reported
Facility Id: FA0100303
Common Name: UREA
Current Status: 01
Program/Elements: Haz Mat Inventory

Program Element Code: 2113
Decode for Current Status: Not reported
Facility Id: FA0100303
Common Name: Urea 46%
Current Status: 01
Program/Elements: Hazardous Material Handler - Range 3

Program Element Code: 2164
Decode for Current Status: Not reported
Facility Id: FA0100303
Common Name: UREA GRANULAR 46%
Current Status: 01
Program/Elements: Haz Mat Inventory

Program Element Code: 2164
Decode for Current Status: Not reported
Facility Id: FA0100303
Common Name: UREA-AMMONIUM NITRATE SOLUTION (UAN 32%)
Current Status: 01
Program/Elements: Haz Mat Inventory

Program Element Code: 2165
Decode for Current Status: Not reported
Facility Id: FA0100303
Common Name: USED OIL

WESTERN FARM, MADERA FACILITY (Continued) **S100676245**

Current Status: 01
Program/Elements: Haz Mat Inventory - Exempt

Program Element Code: 2113
Decode for Current Status: Not reported
Facility Id: FA0100303
Common Name: Vader
Current Status: 01
Program/Elements: Hazardous Material Handler - Range 3

Program Element Code: 2164
Decode for Current Status: Not reported
Facility Id: FA0100303
Common Name: VANGARD WC
Current Status: 01
Program/Elements: Haz Mat Inventory

Program Element Code: 2165
Decode for Current Status: Not reported
Facility Id: FA0100303
Common Name: Not reported
Current Status: 01
Program/Elements: Haz Mat Inventory - Exempt

Program Element Code: 2113
Decode for Current Status: Not reported
Facility Id: FA0100303
Common Name: Vangard Wg
Current Status: 01
Program/Elements: Hazardous Material Handler - Range 3

Program Element Code: 2164
Decode for Current Status: Not reported
Facility Id: FA0100303
Common Name: VELPAR
Current Status: 01
Program/Elements: Haz Mat Inventory

Program Element Code: 2164
Decode for Current Status: Not reported
Facility Id: FA0100303
Common Name: VELPAR I
Current Status: 01
Program/Elements: Haz Mat Inventory

Program Element Code: 2164
Decode for Current Status: Not reported
Facility Id: FA0100303
Common Name: VELPAR L
Current Status: 01
Program/Elements: Haz Mat Inventory

Program Element Code: 2165
Decode for Current Status: Not reported
Facility Id: FA0100303
Common Name: Not reported
Current Status: 01

WESTERN FARM, MADERA FACILITY (Continued) **S100676245**

Program/Elements: Haz Mat Inventory - Exempt

Program Element Code: 2113
Decode for Current Status: Not reported
Facility Id: FA0100303
Common Name: Not reported
Current Status: 01
Program/Elements: Hazardous Material Handler - Range 3

Program Element Code: 2164
Decode for Current Status: Not reported
Facility Id: FA0100303
Common Name: VENDEX 50 W
Current Status: 01
Program/Elements: Haz Mat Inventory

Program Element Code: 2113
Decode for Current Status: Not reported
Facility Id: FA0100303
Common Name: Vendex 50W
Current Status: 01
Program/Elements: Hazardous Material Handler - Range 3

Program Element Code: 2164
Decode for Current Status: Not reported
Facility Id: FA0100303
Common Name: VENDEX 50WP
Current Status: 01
Program/Elements: Haz Mat Inventory

Program Element Code: 2113
Decode for Current Status: Not reported
Facility Id: FA0100303
Common Name: Venom
Current Status: 01
Program/Elements: Hazardous Material Handler - Range 3

Program Element Code: 2164
Decode for Current Status: Not reported
Facility Id: FA0100303
Common Name: VIGILANT 4SC
Current Status: 01
Program/Elements: Haz Mat Inventory

Program Element Code: 2113
Decode for Current Status: Not reported
Facility Id: FA0100303
Common Name: Not reported
Current Status: 01
Program/Elements: Hazardous Material Handler - Range 3

Program Element Code: 2164
Decode for Current Status: Not reported
Facility Id: FA0100303
Common Name: VINTAGE SC
Current Status: 01
Program/Elements: Haz Mat Inventory

WESTERN FARM, MADERA FACILITY (Continued) **S100676245**

Program Element Code: 2165
Decode for Current Status: Not reported
Facility Id: FA0100303
Common Name: Not reported
Current Status: 01
Program/Elements: Haz Mat Inventory - Exempt

Program Element Code: 2113
Decode for Current Status: Not reported
Facility Id: FA0100303
Common Name: Not reported
Current Status: 01
Program/Elements: Hazardous Material Handler - Range 3

Program Element Code: 2164
Decode for Current Status: Not reported
Facility Id: FA0100303
Common Name: VISOR 2E
Current Status: 01
Program/Elements: Haz Mat Inventory

Program Element Code: 2165
Decode for Current Status: Not reported
Facility Id: FA0100303
Common Name: Not reported
Current Status: 01
Program/Elements: Haz Mat Inventory - Exempt

Program Element Code: 2113
Decode for Current Status: Not reported
Facility Id: FA0100303
Common Name: Not reported
Current Status: 01
Program/Elements: Hazardous Material Handler - Range 3

Program Element Code: 2164
Decode for Current Status: Not reported
Facility Id: FA0100303
Common Name: VITICURE
Current Status: 01
Program/Elements: Haz Mat Inventory

Program Element Code: 2113
Decode for Current Status: Not reported
Facility Id: FA0100303
Common Name: Not reported
Current Status: 01
Program/Elements: Hazardous Material Handler - Range 3

Program Element Code: 2113
Decode for Current Status: Not reported
Facility Id: FA0100303
Common Name: Vivando SC
Current Status: 01
Program/Elements: Hazardous Material Handler - Range 3

Program Element Code: 2165

WESTERN FARM, MADERA FACILITY (Continued) **S100676245**

Decode for Current Status: Not reported
Facility Id: FA0100303
Common Name: VOLCK SUPREME SPRAY
Current Status: 01
Program/Elements: Haz Mat Inventory - Exempt

Program Element Code: 2164
Decode for Current Status: Not reported
Facility Id: FA0100303
Common Name: VOLIAM XPRESS
Current Status: 01
Program/Elements: Haz Mat Inventory

Program Element Code: 2167
Decode for Current Status: Not reported
Facility Id: FA0100303
Common Name: VYDATE C-LV
Current Status: 01
Program/Elements: Haz Mat Inventory- EHS - Non CALARP

Program Element Code: 2113
Decode for Current Status: Not reported
Facility Id: FA0100303
Common Name: Not reported
Current Status: 01
Program/Elements: Hazardous Material Handler - Range 3

Program Element Code: 2167
Decode for Current Status: Not reported
Facility Id: FA0100303
Common Name: VYDATE L
Current Status: 01
Program/Elements: Haz Mat Inventory- EHS - Non CALARP

Program Element Code: 2164
Decode for Current Status: Not reported
Facility Id: FA0100303
Common Name: WARHAWK
Current Status: 01
Program/Elements: Haz Mat Inventory

Program Element Code: 2113
Decode for Current Status: Not reported
Facility Id: FA0100303
Common Name: Not reported
Current Status: 01
Program/Elements: Hazardous Material Handler - Range 3

Program Element Code: 2113
Decode for Current Status: Not reported
Facility Id: FA0100303
Common Name: WARHAWK CLEARFORM
Current Status: 01
Program/Elements: Hazardous Material Handler - Range 3

Program Element Code: 2164
Decode for Current Status: Not reported

WESTERN FARM, MADERA FACILITY (Continued) **S100676245**

Facility Id: FA0100303
Common Name: WARRIOR
Current Status: 01
Program/Elements: Haz Mat Inventory

Program Element Code: 2113
Decode for Current Status: Not reported
Facility Id: FA0100303
Common Name: WARRIOR 11 (12871Q)
Current Status: 01
Program/Elements: Hazardous Material Handler - Range 3

Program Element Code: 2164
Decode for Current Status: Not reported
Facility Id: FA0100303
Common Name: WARRIOR 11 (A12871Q)
Current Status: 01
Program/Elements: Haz Mat Inventory

Program Element Code: 2113
Decode for Current Status: Not reported
Facility Id: FA0100303
Common Name: Warrior II ZT
Current Status: 01
Program/Elements: Hazardous Material Handler - Range 3

Program Element Code: 2113
Decode for Current Status: Not reported
Facility Id: FA0100303
Common Name: Warrior W/Zion
Current Status: 01
Program/Elements: Hazardous Material Handler - Range 3

Program Element Code: 2164
Decode for Current Status: Not reported
Facility Id: FA0100303
Common Name: WARRIOR WITH ZEON
Current Status: 01
Program/Elements: Haz Mat Inventory

Program Element Code: 2165
Decode for Current Status: Not reported
Facility Id: FA0100303
Common Name: Not reported
Current Status: 01
Program/Elements: Haz Mat Inventory - Exempt

Program Element Code: 2113
Decode for Current Status: Not reported
Facility Id: FA0100303
Common Name: WATERMAXX 2
Current Status: 01
Program/Elements: Hazardous Material Handler - Range 3

Program Element Code: 2164
Decode for Current Status: Not reported
Facility Id: FA0100303

WESTERN FARM, MADERA FACILITY (Continued) **S100676245**

Common Name: WATERMAXX II
Current Status: 01
Program/Elements: Haz Mat Inventory

Program Element Code: 2164
Decode for Current Status: Not reported
Facility Id: FA0100303
Common Name: WEEDAR
Current Status: 01
Program/Elements: Haz Mat Inventory

Program Element Code: 2164
Decode for Current Status: Not reported
Facility Id: FA0100303
Common Name: WEEDAXE
Current Status: 01
Program/Elements: Haz Mat Inventory

Program Element Code: 2165
Decode for Current Status: Not reported
Facility Id: FA0100303
Common Name: Not reported
Current Status: 01
Program/Elements: Haz Mat Inventory - Exempt

Program Element Code: 2113
Decode for Current Status: Not reported
Facility Id: FA0100303
Common Name: Not reported
Current Status: 01
Program/Elements: Hazardous Material Handler - Range 3

Program Element Code: 2113
Decode for Current Status: Not reported
Facility Id: FA0100303
Common Name: Weevil-Cide
Current Status: 01
Program/Elements: Hazardous Material Handler - Range 3

Program Element Code: 2165
Decode for Current Status: Not reported
Facility Id: FA0100303
Common Name: WEEVILCIDE TABLETS
Current Status: 01
Program/Elements: Haz Mat Inventory - Exempt

Program Element Code: 2164
Decode for Current Status: Not reported
Facility Id: FA0100303
Common Name: WETTABLE SULFUR 92
Current Status: 01
Program/Elements: Haz Mat Inventory

Program Element Code: 2113
Decode for Current Status: Not reported
Facility Id: FA0100303
Common Name: Widespread Max

WESTERN FARM, MADERA FACILITY (Continued) **S100676245**

Current Status: 01
Program/Elements: Hazardous Material Handler - Range 3

Program Element Code: 2113
Decode for Current Status: Not reported
Facility Id: FA0100303
Common Name: WIDESPREAD MAX (NON-IONIC WETTING AGENT/SPREADER/PEN SURFACT)
Current Status: 01
Program/Elements: Hazardous Material Handler - Range 3

Program Element Code: 2113
Decode for Current Status: Not reported
Facility Id: FA0100303
Common Name: Widow
Current Status: 01
Program/Elements: Hazardous Material Handler - Range 3

Program Element Code: 2113
Decode for Current Status: Not reported
Facility Id: FA0100303
Common Name: WM2 Concentrate
Current Status: 01
Program/Elements: Hazardous Material Handler - Range 3

Program Element Code: 2113
Decode for Current Status: Not reported
Facility Id: FA0100303
Common Name: Xentari
Current Status: 01
Program/Elements: Hazardous Material Handler - Range 3

Program Element Code: 2164
Decode for Current Status: Not reported
Facility Id: FA0100303
Common Name: XENTARI DF
Current Status: 01
Program/Elements: Haz Mat Inventory

Program Element Code: 2164
Decode for Current Status: Not reported
Facility Id: FA0100303
Common Name: XYLENOLS (MIXED)
Current Status: 01
Program/Elements: Haz Mat Inventory

Program Element Code: 2164
Decode for Current Status: Not reported
Facility Id: FA0100303
Common Name: ZEAL
Current Status: 01
Program/Elements: Haz Mat Inventory

Program Element Code: 2165
Decode for Current Status: Not reported
Facility Id: FA0100303
Common Name: Not reported
Current Status: 01

WESTERN FARM, MADERA FACILITY (Continued) **S100676245**

Program/Elements: Haz Mat Inventory - Exempt

Program Element Code: 2113
Decode for Current Status: Not reported
Facility Id: FA0100303
Common Name: Not reported
Current Status: 01
Program/Elements: Hazardous Material Handler - Range 3

Program Element Code: 2113
Decode for Current Status: Not reported
Facility Id: FA0100303
Common Name: Zeal Miticide
Current Status: 01
Program/Elements: Hazardous Material Handler - Range 3

Program Element Code: 2164
Decode for Current Status: Not reported
Facility Id: FA0100303
Common Name: ZENITH 75 WSP
Current Status: 01
Program/Elements: Haz Mat Inventory

Program Element Code: 2164
Decode for Current Status: Not reported
Facility Id: FA0100303
Common Name: ZEPHYR
Current Status: 01
Program/Elements: Haz Mat Inventory

Program Element Code: 2164
Decode for Current Status: Not reported
Facility Id: FA0100303
Common Name: ZEROTOL
Current Status: 01
Program/Elements: Haz Mat Inventory

Program Element Code: 2164
Decode for Current Status: Not reported
Facility Id: FA0100303
Common Name: ZERO-TOL
Current Status: 01
Program/Elements: Haz Mat Inventory

Program Element Code: 2165
Decode for Current Status: Not reported
Facility Id: FA0100303
Common Name: Not reported
Current Status: 01
Program/Elements: Haz Mat Inventory - Exempt

Program Element Code: 2113
Decode for Current Status: Not reported
Facility Id: FA0100303
Common Name: Not reported
Current Status: 01
Program/Elements: Hazardous Material Handler - Range 3

WESTERN FARM, MADERA FACILITY (Continued) **S100676245**

Program Element Code: 2113
Decode for Current Status: Not reported
Facility Id: FA0100303
Common Name: Zinc
Current Status: 01
Program/Elements: Hazardous Material Handler - Range 3

Program Element Code: 2113
Decode for Current Status: Not reported
Facility Id: FA0100303
Common Name: Zinc 10%
Current Status: 01
Program/Elements: Hazardous Material Handler - Range 3

Program Element Code: 2164
Decode for Current Status: Not reported
Facility Id: FA0100303
Common Name: ZINC 6.5%
Current Status: 01
Program/Elements: Haz Mat Inventory

Program Element Code: 2113
Decode for Current Status: Not reported
Facility Id: FA0100303
Common Name: Zinc Basic 52%
Current Status: 01
Program/Elements: Hazardous Material Handler - Range 3

Program Element Code: 2113
Decode for Current Status: Not reported
Facility Id: FA0100303
Common Name: Zinc Chelate 9%
Current Status: 01
Program/Elements: Hazardous Material Handler - Range 3

Program Element Code: 2113
Decode for Current Status: Not reported
Facility Id: FA0100303
Common Name: Zinc Disodium EDTA
Current Status: 01
Program/Elements: Hazardous Material Handler - Range 3

Program Element Code: 2113
Decode for Current Status: Not reported
Facility Id: FA0100303
Common Name: Zinc Nitrate
Current Status: 01
Program/Elements: Hazardous Material Handler - Range 3

Program Element Code: 2164
Decode for Current Status: Not reported
Facility Id: FA0100303
Common Name: ZINC NITRATE 50%
Current Status: 01
Program/Elements: Haz Mat Inventory

Program Element Code: 2113

WESTERN FARM, MADERA FACILITY (Continued) **S100676245**

Decode for Current Status: Not reported
Facility Id: FA0100303
Common Name: Zinc Sequestar 14%
Current Status: 01
Program/Elements: Hazardous Material Handler - Range 3

Program Element Code: 2164
Decode for Current Status: Not reported
Facility Id: FA0100303
Common Name: ZINC SULFATE
Current Status: 01
Program/Elements: Haz Mat Inventory

Program Element Code: 2113
Decode for Current Status: Not reported
Facility Id: FA0100303
Common Name: Not reported
Current Status: 01
Program/Elements: Hazardous Material Handler - Range 3

Program Element Code: 2164
Decode for Current Status: Not reported
Facility Id: FA0100303
Common Name: ZINC SULFATE 12%
Current Status: 01
Program/Elements: Haz Mat Inventory

Program Element Code: 2113
Decode for Current Status: Not reported
Facility Id: FA0100303
Common Name: Not reported
Current Status: 01
Program/Elements: Hazardous Material Handler - Range 3

Program Element Code: 2164
Decode for Current Status: Not reported
Facility Id: FA0100303
Common Name: ZINC SULFATE 35.5%
Current Status: 01
Program/Elements: Haz Mat Inventory

Program Element Code: 2164
Decode for Current Status: Not reported
Facility Id: FA0100303
Common Name: ZINC SULFATE 36%
Current Status: 01
Program/Elements: Haz Mat Inventory

Program Element Code: 2113
Decode for Current Status: Not reported
Facility Id: FA0100303
Common Name: Not reported
Current Status: 01
Program/Elements: Hazardous Material Handler - Range 3

Program Element Code: 2164
Decode for Current Status: Not reported

WESTERN FARM, MADERA FACILITY (Continued) **S100676245**

Facility Id: FA0100303
Common Name: ZINC SULFATE 7%
Current Status: 01
Program/Elements: Haz Mat Inventory

Program Element Code: 2113
Decode for Current Status: Not reported
Facility Id: FA0100303
Common Name: Zinc Sulfate 7% Solution
Current Status: 01
Program/Elements: Hazardous Material Handler - Range 3

Program Element Code: 2164
Decode for Current Status: Not reported
Facility Id: FA0100303
Common Name: ZINC SULFATE SOLUTION 12%
Current Status: 01
Program/Elements: Haz Mat Inventory

Program Element Code: 2113
Decode for Current Status: Not reported
Facility Id: FA0100303
Common Name: Zinc Sulphate
Current Status: 01
Program/Elements: Hazardous Material Handler - Range 3

Program Element Code: 2113
Decode for Current Status: Not reported
Facility Id: FA0100303
Common Name: Zinc-All 7.5%
Current Status: 01
Program/Elements: Hazardous Material Handler - Range 3

Program Element Code: 2164
Decode for Current Status: Not reported
Facility Id: FA0100303
Common Name: ZINC-ALL 7.5% & 12%
Current Status: 01
Program/Elements: Haz Mat Inventory

Program Element Code: 2165
Decode for Current Status: Not reported
Facility Id: FA0100303
Common Name: ZINC-DISODIUM EDTA
Current Status: 01
Program/Elements: Haz Mat Inventory - Exempt

Program Element Code: 2113
Decode for Current Status: Not reported
Facility Id: FA0100303
Common Name: Ziram 76 DF
Current Status: 01
Program/Elements: Hazardous Material Handler - Range 3

Program Element Code: 2164
Decode for Current Status: Not reported
Facility Id: FA0100303

WESTERN FARM, MADERA FACILITY (Continued) **S100676245**

Common Name: ZP RODENT BAIT AG
Current Status: 01
Program/Elements: Haz Mat Inventory

Program Element Code: 2164
Decode for Current Status: Not reported
Facility Id: FA0100303
Common Name: ZP SQUIRREL OAT BAIT
Current Status: 01
Program/Elements: Haz Mat Inventory

CERS:
Name: NUTRIEN AG SOLUTIONS -MADERA RETAIL
Address: 24778 AVENUE 13
City,State,Zip: MADERA, CA 93637
Site ID: 390748
CERS ID: 10190590
CERS Description: Chemical Storage Facilities

Violations:
Site ID: 390748
Site Name: Nutrien Ag Solutions -Madera Retail
Violation Date: 12-07-2016
Citation: HSC 6.95 25508(a)(1) - California Health and Safety Code, Chapter 6.95, Section(s) 25508(a)(1)
Violation Description: Failure to establish and electronically submit an adequate emergency response plan and procedures for a release or threatened release of a hazardous material.
Violation Notes: Returned to compliance on 03/03/2017. -Emergency Response Plan has not been updated for 2016. Facility must submit all sections on CERS at least once a year 2 weeks before or two weeks after anniversary date. Your facilityG s anniversary date is 03/08/20XX. Make sure you upload the G Consolidated Emergency Response Contingency PlanG for 2016 on CERS.
Violation Division: Madera County Environmental Health
Violation Program: HMRRP
Violation Source: CERS

Site ID: 390748
Site Name: Nutrien Ag Solutions -Madera Retail
Violation Date: 03-20-2018
Citation: 19 CCR 4.5 2755.2(e) - California Code of Regulations, Title 19, Chapter 4.5, Section(s) 2755.2(e)
Violation Description: Failure to address the following in the hazard review: 1. Document the results of the hazard review and ensure problems identitifed are resolved; 2. Complete these actions on a timetable agreed upon with the AA, or within two and one-half (2.5) years of performing the hazard review, or the next planned turnaround, for those items that require a turnaround; 3. Document the final resolution taken to address each recommendation and actual completion date.
Violation Notes: Returned to compliance on 08/22/2018. The owner/operator failed to resolve all issues identified in the 2015 hazard review as demonstrated by an incomplete 2015 revalidation follow-up sheet. Submit documentation demonstrating that all issues identified in the reviewG has been resolved by May 22, 2018.
Violation Division: Madera County Environmental Health

WESTERN FARM, MADERA FACILITY (Continued) **S100676245**

Violation Program: CalARP
Violation Source: CERS

Site ID: 390748
Site Name: Nutrien Ag Solutions -Madera Retail
Violation Date: 03-20-2018
Citation: HSC 6.67 25270.4.5 (a) - California Health and Safety Code, Chapter 6.67, Section(s) 25270.4.5 (a)
Violation Description: Failure of the owner or operator to ensure a professional engineer makes all required attestations in the SPCC Plan.
Violation Notes: Returned to compliance on 10/25/2018. 2015 SPCC plan reviewed incomplete for "The Plan is adequate for the facility". Provide a Plan with the proper attestation by May 10, 2018. Ensure the attestation include the following: 1. That he is familiar with the requirements of this part ; 2. That he or his agent has visited and examined the facility; 3. That the Plan has been prepared in accordance with good engineering practice, including consideration of applicable industry standards, and with the requirements of this part; 4. That procedures for required inspections and testing have been established; and 5. That the Plan is adequate for the facility. 6. That, if applicable, for a produced water container subject to - 112.9(c)(6), any procedure to minimize the amount of free-phase oil is designed to reduce the accumulation of free-phase oil and the procedures and frequency for required inspections, maintenance and testing have been established and are described in the Plan.
Violation Division: Madera County Environmental Health
Violation Program: APSA
Violation Source: CERS

Site ID: 390748
Site Name: Nutrien Ag Solutions -Madera Retail
Violation Date: 12-07-2016
Citation: HSC 6.95 25508(a)(1) - California Health and Safety Code, Chapter 6.95, Section(s) 25508(a)(1)
Violation Description: Failure to complete and electronically submit hazardous material inventory information for all reportable hazardous materials on site at or above reportable quantities.
Violation Notes: Returned to compliance on 03/03/2017. HM04: -Facility must provide the active Ingredient for G Gopher Getter AG BaitG -Facility must mark the following items as EHSG : 1. ZP Squirrel Oat Bait/ Zinc Phosphide 2%/LCS: 45 PDS/Max.D.:2000PDS/Locat:F#1 2. SP Rondent Oat Bait/ Zinc Phosphide 2%/ LCS: 45 PDS/Max.D.:3000PDS/Locat:F#1 3. Fumitoxin/Aluminum Phosphide 55%/LCS: 2 PDS/Max.D.:100 PDS/Locat:F#1 -Facility must verify why the following items have been marked as EHS: 1. Pristine 2. Proclaim 3. Shark EW 4. Silencer 5. Temorano 6. Dipel DF -Assure all hazardous materials on the inventory list have the G Largest Container SizeG completed: 1. 415 Spray Oil 2. N-Phuric 15/4a Fertilizer 3. Zinc Sulfate 71% Solution 4. Kerosene 5. Manganese Sulfate 6. Zinc Sulfate 12% 7. Zinc Sulfate 36% 8. Zinc Sulfate 36% 9. Lignite 10. Propane11. Hopperfinder 12. Acadian Seaweed Liquid 13. Roundup Power Max -Facility must verify if the facility has the following items: 1. Squirrel Bait (Diphacinone) 2. Methomyl (Lannate SP) 3. [Truncated]
Violation Division: Madera County Environmental Health
Violation Program: HMRRP
Violation Source: CERS

WESTERN FARM, MADERA FACILITY (Continued) **S100676245**

Site ID: 390748
Site Name: Nutrien Ag Solutions -Madera Retail
Violation Date: 12-07-2016
Citation: HSC 6.95 25508(a)(1) - California Health and Safety Code, Chapter 6.95, Section(s) 25508(a)(1)
Violation Description: Failure to complete and electronically submit a site map with all required content.
Violation Notes: Returned to compliance on 03/03/2017. -Resubmit Site Map to accommodate new locations i.e. Quansnt Hut, Retail Tank Area #2, Area Next to Fertilizer Tank. Must include all hazardous waste storage areas. Make sure to label on map all locations of Extremely Hazardous Substances in all locations. Include location of any additional fire extinguishers, eye wash stations, absorbent material and personal protective equipment.
Violation Division: Madera County Environmental Health
Violation Program: HMRRP
Violation Source: CERS

Site ID: 390748
Site Name: Nutrien Ag Solutions -Madera Retail
Violation Date: 03-20-2018
Citation: 19 CCR 4.5 2755.3(a)(b) - California Code of Regulations, Title 19, Chapter 4.5, Section(s) 2755.3(a)(b)
Violation Description: Failure to prepare written operating procedures that provide clear instructions or steps for safely conducting activities associated with each covered process consistent with the safety information for that process and address the following: 1. Initial startup; 2. Normal operations; 3. Temporary operations; 4. Emergency shutdown and operations; 5. Normal shutdown; 6. Startup following a normal or emergency shutdown or a major change that requires a hazard review; 7. Consequences of deviations and steps required to correct or avoid deviations; 8. Equipment inspections.
Violation Notes: Returned to compliance on 08/22/2018. Normal herbicide/production process consist of unloading Gramoxone (regulatory substance paraquat dichloride) from a truck to an aboveground tank and stored until transfer from the aboveground tank to individual containers for customers or retail storage. Written operating procedures not observed for this normal operation. Provide written operating procedures for applicable operations (i.e. initial startup, normal, temporary, emergency shutdown and operations, normal shutdown, etc.) and submit a copy for review by May 22, 2018.
Violation Division: Madera County Environmental Health
Violation Program: CalARP
Violation Source: CERS

Site ID: 390748
Site Name: Nutrien Ag Solutions -Madera Retail
Violation Date: 03-18-2015
Citation: HSC 6.67 Multiple - California Health and Safety Code, Chapter 6.67, Section(s) Multiple
Violation Description: APSA Program - Administration/Documentation - General
Violation Notes: Returned to compliance on 07/11/2016. AST01 TWO DIFFERENT SPCC PLANS ARE ONSITE FOR TWO SEPARATE ADDRESSES. ONLY ONE ADDRESS IS PERMITTED. THE SPCC PLAN FOR : CPS-MADERA 24778 AVE 13, MADERA, WAS LAST PREPARED JANUARY 6, 2011. THE SPCC PLAN FOR : CPS- MADERA 24730 AVE 13, MADERA, WAS PREPARED ON JULY 9,2013. THE TANK FACILITY WAS NOT PERMITTED FOR THIS ADDRESS. AFTER SPEAKING WITH JULIE CICCARELLI, MADERA COUNTY AND

WESTERN FARM, MADERA FACILITY (Continued) **S100676245**

JULIE HAS AGREED ON ONE SPCC PLAN FOR BOTH ADDRESSES AS ONE FACILITY. 60 DAYS WILL BE GIVEN TO PREPARE AND IMPLEMENT A NEW SPCC PLAN TO INCLUDE BOTH ADDRESS AS ONE FACILITY SUPPORTING ONE SPCC PLAN.

Violation Division: Madera County Environmental Health
Violation Program: APSA
Violation Source: CERS

Site ID: 390748
Site Name: Nutrien Ag Solutions -Madera Retail
Violation Date: 03-20-2018
Citation: HSC 6.67 25270.4.5 (a) - California Health and Safety Code, Chapter 6.67, Section(s) 25270.4.5 (a)
Violation Description: Failure to amend the SPCC Plan within 6 months: 1. When the facility has had a change in design, construction, operation, or maintenance which affects the facilityG s discharge potential. AND/OR 2. To include more effective proven technology at the time of the 5-year SPCC Plan review and evaluation.
Violation Notes: Returned to compliance on 10/25/2018. The 2015 plan indicated the retail and herbicide/production aboveground tanks are steel on page 6. Crop oil tanks observed on-site are polyethylene for both retail and production. Plan not amended for production tanks. 2018 SPCC plan reviewed did not include the crop oil tanks for the herbicide/production process. Provide a complete plan by May 10, 2018.
Violation Division: Madera County Environmental Health
Violation Program: APSA
Violation Source: CERS

Site ID: 390748
Site Name: Nutrien Ag Solutions -Madera Retail
Violation Date: 03-20-2018
Citation: HSC 6.67 25270.4.5(a) - California Health and Safety Code, Chapter 6.67, Section(s) 25270.4.5(a)
Violation Description: Failure to include in the SPCC Plan a prediction of the direction, rate of flow, and total quantity of oil that could be discharged for each type of major equipment failure where experience indicates a reasonable potential for equipment failure. The rate of flow is not required on a Tier I qualified facility SPCC Plan.
Violation Notes: Returned to compliance on 10/25/2018. In the 2015 plan, the facilityG s drainage is mentioned in section 2.2 and referenced on Figure 2 but drainage direction is unclear. On-site storm water pond not identified on map.
Violation Division: Madera County Environmental Health
Violation Program: APSA
Violation Source: CERS

Evaluation:
Eval General Type: Compliance Evaluation Inspection
Eval Date: 03-18-2015
Violations Found: Yes
Eval Type: Routine done by local agency
Eval Notes: Not reported
Eval Division: Madera County Environmental Health
Eval Program: APSA
Eval Source: CERS

Eval General Type: Compliance Evaluation Inspection
Eval Date: 03-20-2018

WESTERN FARM, MADERA FACILITY (Continued) **S100676245**

Violations Found:	Yes
Eval Type:	Routine done by local agency
Eval Notes:	Not reported
Eval Division:	Madera County Environmental Health
Eval Program:	CalARP
Eval Source:	CERS
Eval General Type:	Compliance Evaluation Inspection
Eval Date:	03-20-2018
Violations Found:	Yes
Eval Type:	Routine done by local agency
Eval Notes:	1. Present during the inspection was Dale Allen (Retail Safety Supervisor), Robert Arredondo (Herbicide/Production Safety Supervisor), and Chris Steele (Safety Health and Environmental Manager). 2. 2018 SPCC plan includes petroleum in AST (crop oil tank, mobile totes and diesel tank) for retail side only. Crop oil ASTs for herbicide/production not included. 2015 SPCC plan is includes petroleum in AST for retail and herbicide/production.
Eval Division:	Madera County Environmental Health
Eval Program:	APSA
Eval Source:	CERS
Eval General Type:	Compliance Evaluation Inspection
Eval Date:	12-07-2016
Violations Found:	No
Eval Type:	Routine done by local agency
Eval Notes:	Not reported
Eval Division:	Madera County Environmental Health
Eval Program:	HW
Eval Source:	CERS
Eval General Type:	Compliance Evaluation Inspection
Eval Date:	12-07-2016
Violations Found:	Yes
Eval Type:	Routine done by local agency
Eval Notes:	Not reported
Eval Division:	Madera County Environmental Health
Eval Program:	HMRRP
Eval Source:	CERS

Enforcement Action:

Site ID:	390748
Site Name:	Nutrien Ag Solutions -Madera Retail
Site Address:	24778 AVENUE 13
Site City:	MADERA
Site Zip:	93637
Enf Action Date:	03-18-2015
Enf Action Type:	Notice of Violation (Unified Program)
Enf Action Description:	Notice of Violation Issued by the Inspector at the Time of Inspection
Enf Action Notes:	Not reported
Enf Action Division:	Madera County Environmental Health
Enf Action Program:	APSA
Enf Action Source:	CERS
Site ID:	390748
Site Name:	Nutrien Ag Solutions -Madera Retail
Site Address:	24778 AVENUE 13

WESTERN FARM, MADERA FACILITY (Continued) **S100676245**

Site City:	MADERA
Site Zip:	93637
Enf Action Date:	03-20-2018
Enf Action Type:	Notice of Violation (Unified Program)
Enf Action Description:	Notice of Violation Issued by the Inspector at the Time of Inspection
Enf Action Notes:	Not reported
Enf Action Division:	Madera County Environmental Health
Enf Action Program:	APSA
Enf Action Source:	CERS

Site ID:	390748
Site Name:	Nutrien Ag Solutions -Madera Retail
Site Address:	24778 AVENUE 13
Site City:	MADERA
Site Zip:	93637
Enf Action Date:	03-20-2018
Enf Action Type:	Notice of Violation (Unified Program)
Enf Action Description:	Notice of Violation Issued by the Inspector at the Time of Inspection
Enf Action Notes:	Not reported
Enf Action Division:	Madera County Environmental Health
Enf Action Program:	CalARP
Enf Action Source:	CERS

Site ID:	390748
Site Name:	Nutrien Ag Solutions -Madera Retail
Site Address:	24778 AVENUE 13
Site City:	MADERA
Site Zip:	93637
Enf Action Date:	04-20-2018
Enf Action Type:	Notice of Violation (Unified Program)
Enf Action Description:	Notice of Violation Issued by the Inspector at the Time of Inspection
Enf Action Notes:	Not reported
Enf Action Division:	Madera County Environmental Health
Enf Action Program:	APSA
Enf Action Source:	CERS

Site ID:	390748
Site Name:	Nutrien Ag Solutions -Madera Retail
Site Address:	24778 AVENUE 13
Site City:	MADERA
Site Zip:	93637
Enf Action Date:	04-20-2018
Enf Action Type:	Notice of Violation (Unified Program)
Enf Action Description:	Notice of Violation Issued by the Inspector at the Time of Inspection
Enf Action Notes:	Not reported
Enf Action Division:	Madera County Environmental Health
Enf Action Program:	CalARP
Enf Action Source:	CERS

Site ID:	390748
Site Name:	Nutrien Ag Solutions -Madera Retail
Site Address:	24778 AVENUE 13
Site City:	MADERA
Site Zip:	93637
Enf Action Date:	12-07-2016
Enf Action Type:	Notice of Violation (Unified Program)
Enf Action Description:	Notice of Violation Issued by the Inspector at the Time of Inspection

WESTERN FARM, MADERA FACILITY (Continued) **S100676245**

Enf Action Notes:	Not reported
Enf Action Division:	Madera County Environmental Health
Enf Action Program:	HMRRP
Enf Action Source:	CERS

Coordinates:

Site ID:	390748
Facility Name:	Nutrien Ag Solutions -Madera Retail
Env Int Type Code:	APSA
Program ID:	10190590
Coord Name:	Not reported
Ref Point Type Desc:	Center of a facility or station.
Latitude:	36.937840
Longitude:	-120.094250

Affiliation:

Affiliation Type Desc:	Environmental Contact
Entity Name:	CHRIS STEELE
Entity Title:	Not reported
Affiliation Address:	7815 N. Palm Ave, Suite 410
Affiliation City:	Fresno
Affiliation State:	CA
Affiliation Country:	Not reported
Affiliation Zip:	93711
Affiliation Phone:	Not reported

Affiliation Type Desc:	Identification Signer
Entity Name:	Chris Steele
Entity Title:	SHE Manager
Affiliation Address:	Not reported
Affiliation City:	Not reported
Affiliation State:	Not reported
Affiliation Country:	Not reported
Affiliation Zip:	Not reported
Affiliation Phone:	Not reported

Affiliation Type Desc:	Operator
Entity Name:	Kurt Fondse
Entity Title:	Not reported
Affiliation Address:	Not reported
Affiliation City:	Not reported
Affiliation State:	Not reported
Affiliation Country:	Not reported
Affiliation Zip:	Not reported
Affiliation Phone:	(559) 223-6565

Affiliation Type Desc:	Facility Mailing Address
Entity Name:	Mailing Address
Entity Title:	Not reported
Affiliation Address:	24730 Ave. 13
Affiliation City:	Madera
Affiliation State:	CA
Affiliation Country:	Not reported
Affiliation Zip:	93637
Affiliation Phone:	Not reported

WESTERN FARM, MADERA FACILITY (Continued) **S100676245**

Affiliation Type Desc:	Parent Corporation
Entity Name:	CROP PRODUCTION SERVICES, INC.
Entity Title:	Not reported
Affiliation Address:	Not reported
Affiliation City:	Not reported
Affiliation State:	Not reported
Affiliation Country:	Not reported
Affiliation Zip:	Not reported
Affiliation Phone:	Not reported

Affiliation Type Desc:	CUPA District
Entity Name:	Madera County Env Health
Entity Title:	Not reported
Affiliation Address:	200 W. 4th StreetSuite 3100
Affiliation City:	Madera
Affiliation State:	CA
Affiliation Country:	Not reported
Affiliation Zip:	93637
Affiliation Phone:	(559) 675-7823

Affiliation Type Desc:	Document Preparer
Entity Name:	Chris Steele
Entity Title:	Not reported
Affiliation Address:	Not reported
Affiliation City:	Not reported
Affiliation State:	Not reported
Affiliation Country:	Not reported
Affiliation Zip:	Not reported
Affiliation Phone:	Not reported

Affiliation Type Desc:	Legal Owner
Entity Name:	Nutrien Ag Solutions
Entity Title:	Not reported
Affiliation Address:	3005 ROCKY MOUNTAIN AVE.
Affiliation City:	LOVELAND
Affiliation State:	CO
Affiliation Country:	United States
Affiliation Zip:	80538
Affiliation Phone:	(970) 685-3300

Affiliation Type Desc:	Property Owner
Entity Name:	Nutrien Ag Solutions
Entity Title:	Not reported
Affiliation Address:	3005 ROCKY MOUNTAIN AVE.
Affiliation City:	LOVELAND
Affiliation State:	CO
Affiliation Country:	United States
Affiliation Zip:	80538
Affiliation Phone:	(970) 685-3300

Count: 0 records.

ORPHAN SUMMARY

City	EDR ID	Site Name	Site Address	Zip	Database(s)
		NO SITES FOUND			

GOVERNMENT RECORDS SEARCHED / DATA CURRENCY TRACKING

To maintain currency of the following federal and state databases, EDR contacts the appropriate governmental agency on a monthly or quarterly basis, as required.

Number of Days to Update: Provides confirmation that EDR is reporting records that have been updated within 90 days from the date the government agency made the information available to the public.

STANDARD ENVIRONMENTAL RECORDS

Federal NPL site list

NPL: National Priority List

National Priorities List (Superfund). The NPL is a subset of CERCLIS and identifies over 1,200 sites for priority cleanup under the Superfund Program. NPL sites may encompass relatively large areas. As such, EDR provides polygon coverage for over 1,000 NPL site boundaries produced by EPA's Environmental Photographic Interpretation Center (EPIC) and regional EPA offices.

Date of Government Version: 04/27/2021	Source: EPA
Date Data Arrived at EDR: 05/03/2021	Telephone: N/A
Date Made Active in Reports: 05/19/2021	Last EDR Contact: 08/04/2021
Number of Days to Update: 16	Next Scheduled EDR Contact: 10/11/2021
	Data Release Frequency: Quarterly

NPL Site Boundaries

Sources:

EPA's Environmental Photographic Interpretation Center (EPIC)
Telephone: 202-564-7333

EPA Region 1 Telephone 617-918-1143	EPA Region 6 Telephone: 214-655-6659
EPA Region 3 Telephone 215-814-5418	EPA Region 7 Telephone: 913-551-7247
EPA Region 4 Telephone 404-562-8033	EPA Region 8 Telephone: 303-312-6774
EPA Region 5 Telephone 312-886-6686	EPA Region 9 Telephone: 415-947-4246
EPA Region 10 Telephone 206-553-8665	

Proposed NPL: Proposed National Priority List Sites

A site that has been proposed for listing on the National Priorities List through the issuance of a proposed rule in the Federal Register. EPA then accepts public comments on the site, responds to the comments, and places on the NPL those sites that continue to meet the requirements for listing.

Date of Government Version: 04/27/2021	Source: EPA
Date Data Arrived at EDR: 05/03/2021	Telephone: N/A
Date Made Active in Reports: 05/19/2021	Last EDR Contact: 08/04/2021
Number of Days to Update: 16	Next Scheduled EDR Contact: 10/11/2021
	Data Release Frequency: Quarterly

NPL LIENS: Federal Superfund Liens

Federal Superfund Liens. Under the authority granted the USEPA by CERCLA of 1980, the USEPA has the authority to file liens against real property in order to recover remedial action expenditures or when the property owner received notification of potential liability. USEPA compiles a listing of filed notices of Superfund Liens.

Date of Government Version: 10/15/1991
Date Data Arrived at EDR: 02/02/1994
Date Made Active in Reports: 03/30/1994
Number of Days to Update: 56

Source: EPA
Telephone: 202-564-4267
Last EDR Contact: 08/15/2011
Next Scheduled EDR Contact: 11/28/2011
Data Release Frequency: No Update Planned

Federal Delisted NPL site list

Delisted NPL: National Priority List Deletions

The National Oil and Hazardous Substances Pollution Contingency Plan (NCP) establishes the criteria that the EPA uses to delete sites from the NPL. In accordance with 40 CFR 300.425.(e), sites may be deleted from the NPL where no further response is appropriate.

Date of Government Version: 04/27/2021
Date Data Arrived at EDR: 05/03/2021
Date Made Active in Reports: 05/19/2021
Number of Days to Update: 16

Source: EPA
Telephone: N/A
Last EDR Contact: 08/04/2021
Next Scheduled EDR Contact: 10/11/2021
Data Release Frequency: Quarterly

Federal CERCLIS list

FEDERAL FACILITY: Federal Facility Site Information listing

A listing of National Priority List (NPL) and Base Realignment and Closure (BRAC) sites found in the Comprehensive Environmental Response, Compensation and Liability Information System (CERCLIS) Database where EPA Federal Facilities Restoration and Reuse Office is involved in cleanup activities.

Date of Government Version: 02/22/2021
Date Data Arrived at EDR: 03/30/2021
Date Made Active in Reports: 06/17/2021
Number of Days to Update: 79

Source: Environmental Protection Agency
Telephone: 703-603-8704
Last EDR Contact: 06/23/2021
Next Scheduled EDR Contact: 10/11/2021
Data Release Frequency: Varies

SEMS: Superfund Enterprise Management System

SEMS (Superfund Enterprise Management System) tracks hazardous waste sites, potentially hazardous waste sites, and remedial activities performed in support of EPA's Superfund Program across the United States. The list was formerly know as CERCLIS, renamed to SEMS by the EPA in 2015. The list contains data on potentially hazardous waste sites that have been reported to the USEPA by states, municipalities, private companies and private persons, pursuant to Section 103 of the Comprehensive Environmental Response, Compensation, and Liability Act (CERCLA). This dataset also contains sites which are either proposed to or on the National Priorities List (NPL) and the sites which are in the screening and assessment phase for possible inclusion on the NPL.

Date of Government Version: 04/27/2021
Date Data Arrived at EDR: 05/03/2021
Date Made Active in Reports: 05/19/2021
Number of Days to Update: 16

Source: EPA
Telephone: 800-424-9346
Last EDR Contact: 08/04/2021
Next Scheduled EDR Contact: 10/25/2021
Data Release Frequency: Quarterly

Federal CERCLIS NFRAP site list

SEMS-ARCHIVE: Superfund Enterprise Management System Archive

SEMS-ARCHIVE (Superfund Enterprise Management System Archive) tracks sites that have no further interest under the Federal Superfund Program based on available information. The list was formerly known as the CERCLIS-NFRAP, renamed to SEMS ARCHIVE by the EPA in 2015. EPA may perform a minimal level of assessment work at a site while it is archived if site conditions change and/or new information becomes available. Archived sites have been removed and archived from the inventory of SEMS sites. Archived status indicates that, to the best of EPA's knowledge, assessment at a site has been completed and that EPA has determined no further steps will be taken to list the site on the National Priorities List (NPL), unless information indicates this decision was not appropriate or other considerations require a recommendation for listing at a later time. The decision does not necessarily mean that there is no hazard associated with a given site; it only means that. based upon available information, the location is not judged to be potential NPL site.

Date of Government Version: 04/27/2021
Date Data Arrived at EDR: 05/03/2021
Date Made Active in Reports: 05/19/2021
Number of Days to Update: 16

Source: EPA
Telephone: 800-424-9346
Last EDR Contact: 08/04/2021
Next Scheduled EDR Contact: 10/25/2021
Data Release Frequency: Quarterly

Federal RCRA CORRACTS facilities list

CORRACTS: Corrective Action Report

CORRACTS identifies hazardous waste handlers with RCRA corrective action activity.

Date of Government Version: 03/22/2021
Date Data Arrived at EDR: 03/23/2021
Date Made Active in Reports: 05/19/2021
Number of Days to Update: 57

Source: EPA
Telephone: 800-424-9346
Last EDR Contact: 06/21/2021
Next Scheduled EDR Contact: 10/04/2021
Data Release Frequency: Quarterly

Federal RCRA non-CORRACTS TSD facilities list

RCRA-TSDF: RCRA - Treatment, Storage and Disposal

RCRAInfo is EPA's comprehensive information system, providing access to data supporting the Resource Conservation and Recovery Act (RCRA) of 1976 and the Hazardous and Solid Waste Amendments (HSWA) of 1984. The database includes selective information on sites which generate, transport, store, treat and/or dispose of hazardous waste as defined by the Resource Conservation and Recovery Act (RCRA). Transporters are individuals or entities that move hazardous waste from the generator offsite to a facility that can recycle, treat, store, or dispose of the waste. TSDFs treat, store, or dispose of the waste.

Date of Government Version: 03/22/2021
Date Data Arrived at EDR: 03/23/2021
Date Made Active in Reports: 05/19/2021
Number of Days to Update: 57

Source: Environmental Protection Agency
Telephone: (415) 495-8895
Last EDR Contact: 06/21/2021
Next Scheduled EDR Contact: 10/04/2021
Data Release Frequency: Quarterly

Federal RCRA generators list

RCRA-LQG: RCRA - Large Quantity Generators

RCRAInfo is EPA's comprehensive information system, providing access to data supporting the Resource Conservation and Recovery Act (RCRA) of 1976 and the Hazardous and Solid Waste Amendments (HSWA) of 1984. The database includes selective information on sites which generate, transport, store, treat and/or dispose of hazardous waste as defined by the Resource Conservation and Recovery Act (RCRA). Large quantity generators (LQGs) generate over 1,000 kilograms (kg) of hazardous waste, or over 1 kg of acutely hazardous waste per month.

Date of Government Version: 03/22/2021
Date Data Arrived at EDR: 03/23/2021
Date Made Active in Reports: 05/19/2021
Number of Days to Update: 57

Source: Environmental Protection Agency
Telephone: (415) 495-8895
Last EDR Contact: 06/21/2021
Next Scheduled EDR Contact: 10/04/2021
Data Release Frequency: Quarterly

RCRA-SQG: RCRA - Small Quantity Generators

RCRAInfo is EPA's comprehensive information system, providing access to data supporting the Resource Conservation and Recovery Act (RCRA) of 1976 and the Hazardous and Solid Waste Amendments (HSWA) of 1984. The database includes selective information on sites which generate, transport, store, treat and/or dispose of hazardous waste as defined by the Resource Conservation and Recovery Act (RCRA). Small quantity generators (SQGs) generate between 100 kg and 1,000 kg of hazardous waste per month.

Date of Government Version: 03/22/2021
Date Data Arrived at EDR: 03/23/2021
Date Made Active in Reports: 05/19/2021
Number of Days to Update: 57

Source: Environmental Protection Agency
Telephone: (415) 495-8895
Last EDR Contact: 06/21/2021
Next Scheduled EDR Contact: 10/04/2021
Data Release Frequency: Quarterly

RCRA-VSQG: RCRA - Very Small Quantity Generators (Formerly Conditionally Exempt Small Quantity Generators)

RCRAInfo is EPA's comprehensive information system, providing access to data supporting the Resource Conservation and Recovery Act (RCRA) of 1976 and the Hazardous and Solid Waste Amendments (HSWA) of 1984. The database includes selective information on sites which generate, transport, store, treat and/or dispose of hazardous waste as defined by the Resource Conservation and Recovery Act (RCRA). Very small quantity generators (VSQGs) generate less than 100 kg of hazardous waste, or less than 1 kg of acutely hazardous waste per month.

Date of Government Version: 03/22/2021
Date Data Arrived at EDR: 03/23/2021
Date Made Active in Reports: 05/19/2021
Number of Days to Update: 57

Source: Environmental Protection Agency
Telephone: (415) 495-8895
Last EDR Contact: 06/21/2021
Next Scheduled EDR Contact: 10/04/2021
Data Release Frequency: Quarterly

Federal institutional controls / engineering controls registries

LUCIS: Land Use Control Information System

LUCIS contains records of land use control information pertaining to the former Navy Base Realignment and Closure properties.

Date of Government Version: 05/10/2021
Date Data Arrived at EDR: 05/13/2021
Date Made Active in Reports: 08/03/2021
Number of Days to Update: 82

Source: Department of the Navy
Telephone: 843-820-7326
Last EDR Contact: 08/05/2021
Next Scheduled EDR Contact: 11/22/2021
Data Release Frequency: Varies

US ENG CONTROLS: Engineering Controls Sites List

A listing of sites with engineering controls in place. Engineering controls include various forms of caps, building foundations, liners, and treatment methods to create pathway elimination for regulated substances to enter environmental media or effect human health.

Date of Government Version: 05/17/2021
Date Data Arrived at EDR: 05/21/2021
Date Made Active in Reports: 08/11/2021
Number of Days to Update: 82

Source: Environmental Protection Agency
Telephone: 703-603-0695
Last EDR Contact: 08/23/2021
Next Scheduled EDR Contact: 12/06/2021
Data Release Frequency: Varies

US INST CONTROLS: Institutional Controls Sites List

A listing of sites with institutional controls in place. Institutional controls include administrative measures, such as groundwater use restrictions, construction restrictions, property use restrictions, and post remediation care requirements intended to prevent exposure to contaminants remaining on site. Deed restrictions are generally required as part of the institutional controls.

Date of Government Version: 05/17/2021
Date Data Arrived at EDR: 05/21/2021
Date Made Active in Reports: 08/11/2021
Number of Days to Update: 82

Source: Environmental Protection Agency
Telephone: 703-603-0695
Last EDR Contact: 08/23/2021
Next Scheduled EDR Contact: 12/06/2021
Data Release Frequency: Varies

Federal ERNS list

ERNS: Emergency Response Notification System

Emergency Response Notification System. ERNS records and stores information on reported releases of oil and hazardous substances.

Date of Government Version: 06/14/2021
Date Data Arrived at EDR: 06/17/2021
Date Made Active in Reports: 08/17/2021
Number of Days to Update: 61

Source: National Response Center, United States Coast Guard
Telephone: 202-267-2180
Last EDR Contact: 06/17/2021
Next Scheduled EDR Contact: 10/04/2021
Data Release Frequency: Quarterly

State- and tribal - equivalent NPL

RESPONSE: State Response Sites

Identifies confirmed release sites where DTSC is involved in remediation, either in a lead or oversight capacity. These confirmed release sites are generally high-priority and high potential risk.

Date of Government Version: 04/23/2021
Date Data Arrived at EDR: 04/23/2021
Date Made Active in Reports: 07/12/2021
Number of Days to Update: 80

Source: Department of Toxic Substances Control
Telephone: 916-323-3400
Last EDR Contact: 07/22/2021
Next Scheduled EDR Contact: 11/08/2021
Data Release Frequency: Quarterly

State- and tribal - equivalent CERCLIS

ENVIROSTOR: EnviroStor Database

The Department of Toxic Substances Control's (DTSC's) Site Mitigation and Brownfields Reuse Program's (SMBRP's) EnviroStor database identifes sites that have known contamination or sites for which there may be reasons to investigate further. The database includes the following site types: Federal Superfund sites (National Priorities List (NPL)); State Response, including Military Facilities and State Superfund; Voluntary Cleanup; and School sites. EnviroStor provides similar information to the information that was available in CalSites, and provides additional site information, including, but not limited to, identification of formerly-contaminated properties that have been released for reuse, properties where environmental deed restrictions have been recorded to prevent inappropriate land uses, and risk characterization information that is used to assess potential impacts to public health and the environment at contaminated sites.

Date of Government Version: 04/23/2021
Date Data Arrived at EDR: 04/23/2021
Date Made Active in Reports: 07/12/2021
Number of Days to Update: 80

Source: Department of Toxic Substances Control
Telephone: 916-323-3400
Last EDR Contact: 07/22/2021
Next Scheduled EDR Contact: 11/08/2021
Data Release Frequency: Quarterly

State and tribal landfill and/or solid waste disposal site lists

SWF/LF (SWIS): Solid Waste Information System

Active, Closed and Inactive Landfills. SWF/LF records typically contain an inve ntory of solid waste disposal facilities or landfills. These may be active or i nactive facilities or open dumps that failed to meet RCRA Section 4004 criteria for solid waste landfills or disposal sites.

Date of Government Version: 05/10/2021
Date Data Arrived at EDR: 05/11/2021
Date Made Active in Reports: 07/27/2021
Number of Days to Update: 77

Source: Department of Resources Recycling and Recovery
Telephone: 916-341-6320
Last EDR Contact: 08/10/2021
Next Scheduled EDR Contact: 11/22/2021
Data Release Frequency: Quarterly

State and tribal leaking storage tank lists

LUST REG 2: Fuel Leak List
Leaking Underground Storage Tank locations. Alameda, Contra Costa, Marin, Napa, San Francisco, San Mateo, Santa Clara, Solano, Sonoma counties.

Date of Government Version: 09/30/2004
Date Data Arrived at EDR: 10/20/2004
Date Made Active in Reports: 11/19/2004
Number of Days to Update: 30

Source: California Regional Water Quality Control Board San Francisco Bay Region (2)
Telephone: 510-622-2433
Last EDR Contact: 09/19/2011
Next Scheduled EDR Contact: 01/02/2012
Data Release Frequency: No Update Planned

LUST REG 3: Leaking Underground Storage Tank Database
Leaking Underground Storage Tank locations. Monterey, San Benito, San Luis Obispo, Santa Barbara, Santa Cruz counties.

Date of Government Version: 05/19/2003
Date Data Arrived at EDR: 05/19/2003
Date Made Active in Reports: 06/02/2003
Number of Days to Update: 14

Source: California Regional Water Quality Control Board Central Coast Region (3)
Telephone: 805-542-4786
Last EDR Contact: 07/18/2011
Next Scheduled EDR Contact: 10/31/2011
Data Release Frequency: No Update Planned

LUST REG 4: Underground Storage Tank Leak List
Los Angeles, Ventura counties. For more current information, please refer to the State Water Resources Control Board's LUST database.

Date of Government Version: 09/07/2004
Date Data Arrived at EDR: 09/07/2004
Date Made Active in Reports: 10/12/2004
Number of Days to Update: 35

Source: California Regional Water Quality Control Board Los Angeles Region (4)
Telephone: 213-576-6710
Last EDR Contact: 09/06/2011
Next Scheduled EDR Contact: 12/19/2011
Data Release Frequency: No Update Planned

LUST REG 5: Leaking Underground Storage Tank Database
Leaking Underground Storage Tank locations. Alameda, Alpine, Amador, Butte, Colusa, Contra Costa, Calveras, El Dorado, Fresno, Glenn, Kern, Kings, Lake, Lassen, Madera, Mariposa, Merced, Modoc, Napa, Nevada, Placer, Plumas, Sacramento, San Joaquin, Shasta, Solano, Stanislaus, Sutter, Tehama, Tulare, Tuolumne, Yolo, Yuba counties.

Date of Government Version: 07/01/2008
Date Data Arrived at EDR: 07/22/2008
Date Made Active in Reports: 07/31/2008
Number of Days to Update: 9

Source: California Regional Water Quality Control Board Central Valley Region (5)
Telephone: 916-464-4834
Last EDR Contact: 07/01/2011
Next Scheduled EDR Contact: 10/17/2011
Data Release Frequency: No Update Planned

LUST REG 7: Leaking Underground Storage Tank Case Listing
Leaking Underground Storage Tank locations. Imperial, Riverside, San Diego, Santa Barbara counties.

Date of Government Version: 02/26/2004
Date Data Arrived at EDR: 02/26/2004
Date Made Active in Reports: 03/24/2004
Number of Days to Update: 27

Source: California Regional Water Quality Control Board Colorado River Basin Region (7)
Telephone: 760-776-8943
Last EDR Contact: 08/01/2011
Next Scheduled EDR Contact: 11/14/2011
Data Release Frequency: No Update Planned

LUST REG 1: Active Toxic Site Investigation
Del Norte, Humboldt, Lake, Mendocino, Modoc, Siskiyou, Sonoma, Trinity counties. For more current information, please refer to the State Water Resources Control Board's LUST database.

Date of Government Version: 02/01/2001
Date Data Arrived at EDR: 02/28/2001
Date Made Active in Reports: 03/29/2001
Number of Days to Update: 29

Source: California Regional Water Quality Control Board North Coast (1)
Telephone: 707-570-3769
Last EDR Contact: 08/01/2011
Next Scheduled EDR Contact: 11/14/2011
Data Release Frequency: No Update Planned

LUST REG 9: Leaking Underground Storage Tank Report
Orange, Riverside, San Diego counties. For more current information, please refer to the State Water Resources Control Board's LUST database.

Date of Government Version: 03/01/2001
Date Data Arrived at EDR: 04/23/2001
Date Made Active in Reports: 05/21/2001
Number of Days to Update: 28

Source: California Regional Water Quality Control Board San Diego Region (9)
Telephone: 858-637-5595
Last EDR Contact: 09/26/2011
Next Scheduled EDR Contact: 01/09/2012
Data Release Frequency: No Update Planned

LUST: Leaking Underground Fuel Tank Report (GEOTRACKER)
Leaking Underground Storage Tank (LUST) Sites included in GeoTracker. GeoTracker is the Water Boards data management system for sites that impact, or have the potential to impact, water quality in California, with emphasis on groundwater.

Date of Government Version: 06/03/2021
Date Data Arrived at EDR: 06/03/2021
Date Made Active in Reports: 08/24/2021
Number of Days to Update: 82

Source: State Water Resources Control Board
Telephone: see region list
Last EDR Contact: 06/03/2021
Next Scheduled EDR Contact: 09/20/2021
Data Release Frequency: Quarterly

LUST REG 6V: Leaking Underground Storage Tank Case Listing
Leaking Underground Storage Tank locations. Inyo, Kern, Los Angeles, Mono, San Bernardino counties.

Date of Government Version: 06/07/2005
Date Data Arrived at EDR: 06/07/2005
Date Made Active in Reports: 06/29/2005
Number of Days to Update: 22

Source: California Regional Water Quality Control Board Victorville Branch Office (6)
Telephone: 760-241-7365
Last EDR Contact: 09/12/2011
Next Scheduled EDR Contact: 12/26/2011
Data Release Frequency: No Update Planned

LUST REG 6L: Leaking Underground Storage Tank Case Listing
For more current information, please refer to the State Water Resources Control Board's LUST database.

Date of Government Version: 09/09/2003
Date Data Arrived at EDR: 09/10/2003
Date Made Active in Reports: 10/07/2003
Number of Days to Update: 27

Source: California Regional Water Quality Control Board Lahontan Region (6)
Telephone: 530-542-5572
Last EDR Contact: 09/12/2011
Next Scheduled EDR Contact: 12/26/2011
Data Release Frequency: No Update Planned

LUST REG 8: Leaking Underground Storage Tanks
California Regional Water Quality Control Board Santa Ana Region (8). For more current information, please refer to the State Water Resources Control Board's LUST database.

Date of Government Version: 02/14/2005
Date Data Arrived at EDR: 02/15/2005
Date Made Active in Reports: 03/28/2005
Number of Days to Update: 41

Source: California Regional Water Quality Control Board Santa Ana Region (8)
Telephone: 909-782-4496
Last EDR Contact: 08/15/2011
Next Scheduled EDR Contact: 11/28/2011
Data Release Frequency: No Update Planned

INDIAN LUST R6: Leaking Underground Storage Tanks on Indian Land
LUSTs on Indian land in New Mexico and Oklahoma.

Date of Government Version: 04/08/2020
Date Data Arrived at EDR: 05/20/2020
Date Made Active in Reports: 08/12/2020
Number of Days to Update: 84

Source: EPA Region 6
Telephone: 214-665-6597
Last EDR Contact: 06/11/2021
Next Scheduled EDR Contact: 11/01/2021
Data Release Frequency: Varies

INDIAN LUST R1: Leaking Underground Storage Tanks on Indian Land
A listing of leaking underground storage tank locations on Indian Land.

Date of Government Version: 10/01/2020
Date Data Arrived at EDR: 12/16/2020
Date Made Active in Reports: 03/12/2021
Number of Days to Update: 86

Source: EPA Region 1
Telephone: 617-918-1313
Last EDR Contact: 06/11/2021
Next Scheduled EDR Contact: 11/01/2021
Data Release Frequency: Varies

INDIAN LUST R4: Leaking Underground Storage Tanks on Indian Land
LUSTs on Indian land in Florida, Mississippi and North Carolina.

Date of Government Version: 10/02/2020
Date Data Arrived at EDR: 12/18/2020
Date Made Active in Reports: 03/12/2021
Number of Days to Update: 84

Source: EPA Region 4
Telephone: 404-562-8677
Last EDR Contact: 06/17/2021
Next Scheduled EDR Contact: 11/01/2021
Data Release Frequency: Varies

INDIAN LUST R7: Leaking Underground Storage Tanks on Indian Land
LUSTs on Indian land in Iowa, Kansas, and Nebraska

Date of Government Version: 09/30/2020
Date Data Arrived at EDR: 12/22/2020
Date Made Active in Reports: 03/12/2021
Number of Days to Update: 80

Source: EPA Region 7
Telephone: 913-551-7003
Last EDR Contact: 06/11/2021
Next Scheduled EDR Contact: 11/01/2021
Data Release Frequency: Varies

INDIAN LUST R8: Leaking Underground Storage Tanks on Indian Land
LUSTs on Indian land in Colorado, Montana, North Dakota, South Dakota, Utah and Wyoming.

Date of Government Version: 10/09/2020
Date Data Arrived at EDR: 12/16/2020
Date Made Active in Reports: 03/12/2021
Number of Days to Update: 86

Source: EPA Region 8
Telephone: 303-312-6271
Last EDR Contact: 06/11/2021
Next Scheduled EDR Contact: 11/01/2021
Data Release Frequency: Varies

INDIAN LUST R9: Leaking Underground Storage Tanks on Indian Land
LUSTs on Indian land in Arizona, California, New Mexico and Nevada

Date of Government Version: 10/01/2020
Date Data Arrived at EDR: 12/16/2020
Date Made Active in Reports: 03/12/2021
Number of Days to Update: 86

Source: Environmental Protection Agency
Telephone: 415-972-3372
Last EDR Contact: 06/11/2021
Next Scheduled EDR Contact: 11/01/2021
Data Release Frequency: Varies

INDIAN LUST R10: Leaking Underground Storage Tanks on Indian Land
LUSTs on Indian land in Alaska, Idaho, Oregon and Washington.

Date of Government Version: 11/12/2020
Date Data Arrived at EDR: 12/16/2020
Date Made Active in Reports: 03/12/2021
Number of Days to Update: 86

Source: EPA Region 10
Telephone: 206-553-2857
Last EDR Contact: 06/11/2021
Next Scheduled EDR Contact: 11/01/2021
Data Release Frequency: Varies

INDIAN LUST R5: Leaking Underground Storage Tanks on Indian Land
Leaking underground storage tanks located on Indian Land in Michigan, Minnesota and Wisconsin.

Date of Government Version: 10/07/2020
Date Data Arrived at EDR: 12/16/2020
Date Made Active in Reports: 03/12/2021
Number of Days to Update: 86

Source: EPA, Region 5
Telephone: 312-886-7439
Last EDR Contact: 06/11/2021
Next Scheduled EDR Contact: 11/01/2021
Data Release Frequency: Varies

CPS-SLIC: Statewide SLIC Cases (GEOTRACKER)
Cleanup Program Sites (CPS; also known as Site Cleanups [SC] and formerly known as Spills, Leaks, Investigations, and Cleanups [SLIC] sites) included in GeoTracker. GeoTracker is the Water Boards data management system for sites that impact, or have the potential to impact, water quality in California, with emphasis on groundwater.

Date of Government Version: 06/03/2021
Date Data Arrived at EDR: 06/03/2021
Date Made Active in Reports: 08/24/2021
Number of Days to Update: 82

Source: State Water Resources Control Board
Telephone: 866-480-1028
Last EDR Contact: 06/03/2021
Next Scheduled EDR Contact: 09/20/2021
Data Release Frequency: Varies

SLIC REG 1: Active Toxic Site Investigations
The SLIC (Spills, Leaks, Investigations and Cleanup) program is designed to protect and restore water quality from spills, leaks, and similar discharges.

Date of Government Version: 04/03/2003
Date Data Arrived at EDR: 04/07/2003
Date Made Active in Reports: 04/25/2003
Number of Days to Update: 18

Source: California Regional Water Quality Control Board, North Coast Region (1)
Telephone: 707-576-2220
Last EDR Contact: 08/01/2011
Next Scheduled EDR Contact: 11/14/2011
Data Release Frequency: No Update Planned

SLIC REG 2: Spills, Leaks, Investigation & Cleanup Cost Recovery Listing
The SLIC (Spills, Leaks, Investigations and Cleanup) program is designed to protect and restore water quality from spills, leaks, and similar discharges.

Date of Government Version: 09/30/2004
Date Data Arrived at EDR: 10/20/2004
Date Made Active in Reports: 11/19/2004
Number of Days to Update: 30

Source: Regional Water Quality Control Board San Francisco Bay Region (2)
Telephone: 510-286-0457
Last EDR Contact: 09/19/2011
Next Scheduled EDR Contact: 01/02/2012
Data Release Frequency: No Update Planned

SLIC REG 3: Spills, Leaks, Investigation & Cleanup Cost Recovery Listing
The SLIC (Spills, Leaks, Investigations and Cleanup) program is designed to protect and restore water quality from spills, leaks, and similar discharges.

Date of Government Version: 05/18/2006
Date Data Arrived at EDR: 05/18/2006
Date Made Active in Reports: 06/15/2006
Number of Days to Update: 28

Source: California Regional Water Quality Control Board Central Coast Region (3)
Telephone: 805-549-3147
Last EDR Contact: 07/18/2011
Next Scheduled EDR Contact: 10/31/2011
Data Release Frequency: No Update Planned

SLIC REG 4: Spills, Leaks, Investigation & Cleanup Cost Recovery Listing
The SLIC (Spills, Leaks, Investigations and Cleanup) program is designed to protect and restore water quality from spills, leaks, and similar discharges.

Date of Government Version: 11/17/2004
Date Data Arrived at EDR: 11/18/2004
Date Made Active in Reports: 01/04/2005
Number of Days to Update: 47

Source: Region Water Quality Control Board Los Angeles Region (4)
Telephone: 213-576-6600
Last EDR Contact: 07/01/2011
Next Scheduled EDR Contact: 10/17/2011
Data Release Frequency: No Update Planned

SLIC REG 5: Spills, Leaks, Investigation & Cleanup Cost Recovery Listing
The SLIC (Spills, Leaks, Investigations and Cleanup) program is designed to protect and restore water quality from spills, leaks, and similar discharges.

Date of Government Version: 04/01/2005
Date Data Arrived at EDR: 04/05/2005
Date Made Active in Reports: 04/21/2005
Number of Days to Update: 16

Source: Regional Water Quality Control Board Central Valley Region (5)
Telephone: 916-464-3291
Last EDR Contact: 09/12/2011
Next Scheduled EDR Contact: 12/26/2011
Data Release Frequency: No Update Planned

SLIC REG 6V: Spills, Leaks, Investigation & Cleanup Cost Recovery Listing
The SLIC (Spills, Leaks, Investigations and Cleanup) program is designed to protect and restore water quality from spills, leaks, and similar discharges.

Date of Government Version: 05/24/2005
Date Data Arrived at EDR: 05/25/2005
Date Made Active in Reports: 06/16/2005
Number of Days to Update: 22

Source: Regional Water Quality Control Board, Victorville Branch
Telephone: 619-241-6583
Last EDR Contact: 08/15/2011
Next Scheduled EDR Contact: 11/28/2011
Data Release Frequency: No Update Planned

SLIC REG 6L: SLIC Sites
The SLIC (Spills, Leaks, Investigations and Cleanup) program is designed to protect and restore water quality from spills, leaks, and similar discharges.

Date of Government Version: 09/07/2004
Date Data Arrived at EDR: 09/07/2004
Date Made Active in Reports: 10/12/2004
Number of Days to Update: 35

Source: California Regional Water Quality Control Board, Lahontan Region
Telephone: 530-542-5574
Last EDR Contact: 08/15/2011
Next Scheduled EDR Contact: 11/28/2011
Data Release Frequency: No Update Planned

SLIC REG 7: SLIC List
The SLIC (Spills, Leaks, Investigations and Cleanup) program is designed to protect and restore water quality from spills, leaks, and similar discharges.

Date of Government Version: 11/24/2004
Date Data Arrived at EDR: 11/29/2004
Date Made Active in Reports: 01/04/2005
Number of Days to Update: 36

Source: California Regional Quality Control Board, Colorado River Basin Region
Telephone: 760-346-7491
Last EDR Contact: 08/01/2011
Next Scheduled EDR Contact: 11/14/2011
Data Release Frequency: No Update Planned

SLIC REG 8: Spills, Leaks, Investigation & Cleanup Cost Recovery Listing
The SLIC (Spills, Leaks, Investigations and Cleanup) program is designed to protect and restore water quality from spills, leaks, and similar discharges.

Date of Government Version: 04/03/2008
Date Data Arrived at EDR: 04/03/2008
Date Made Active in Reports: 04/14/2008
Number of Days to Update: 11

Source: California Region Water Quality Control Board Santa Ana Region (8)
Telephone: 951-782-3298
Last EDR Contact: 09/12/2011
Next Scheduled EDR Contact: 12/26/2011
Data Release Frequency: No Update Planned

SLIC REG 9: Spills, Leaks, Investigation & Cleanup Cost Recovery Listing
The SLIC (Spills, Leaks, Investigations and Cleanup) program is designed to protect and restore water quality from spills, leaks, and similar discharges.

Date of Government Version: 09/10/2007
Date Data Arrived at EDR: 09/11/2007
Date Made Active in Reports: 09/28/2007
Number of Days to Update: 17

Source: California Regional Water Quality Control Board San Diego Region (9)
Telephone: 858-467-2980
Last EDR Contact: 08/08/2011
Next Scheduled EDR Contact: 11/21/2011
Data Release Frequency: No Update Planned

State and tribal registered storage tank lists

FEMA UST: Underground Storage Tank Listing
A listing of all FEMA owned underground storage tanks.

Date of Government Version: 01/29/2021
Date Data Arrived at EDR: 02/17/2021
Date Made Active in Reports: 03/22/2021
Number of Days to Update: 33

Source: FEMA
Telephone: 202-646-5797
Last EDR Contact: 06/29/2021
Next Scheduled EDR Contact: 10/18/2021
Data Release Frequency: Varies

GOVERNMENT RECORDS SEARCHED / DATA CURRENCY TRACKING

UST: Active UST Facilities
Active UST facilities gathered from the local regulatory agencies

Date of Government Version: 06/03/2021
Date Data Arrived at EDR: 06/03/2021
Date Made Active in Reports: 08/24/2021
Number of Days to Update: 82

Source: SWRCB
Telephone: 916-341-5851
Last EDR Contact: 06/03/2021
Next Scheduled EDR Contact: 09/20/2021
Data Release Frequency: Semi-Annually

UST CLOSURE: Proposed Closure of Underground Storage Tank (UST) Cases
UST cases that are being considered for closure by either the State Water Resources Control Board or the Executive Director have been posted for a 60-day public comment period. UST Case Closures being proposed for consideration by the State Water Resources Control Board. These are primarily UST cases that meet closure criteria under the decisional framework in State Water Board Resolution No. 92-49 and other Board orders. UST Case Closures proposed for consideration by the Executive Director pursuant to State Water Board Resolution No. 2012-0061. These are cases that meet the criteria of the Low-Threat UST Case Closure Policy. UST Case Closure Review Denials and Approved Orders.

Date of Government Version: 03/05/2021
Date Data Arrived at EDR: 03/09/2021
Date Made Active in Reports: 04/01/2021
Number of Days to Update: 23

Source: State Water Resources Control Board
Telephone: 916-327-7844
Last EDR Contact: 06/04/2021
Next Scheduled EDR Contact: 09/20/2021
Data Release Frequency: Varies

MILITARY UST SITES: Military UST Sites (GEOTRACKER)
Military ust sites

Date of Government Version: 06/03/2021
Date Data Arrived at EDR: 06/03/2021
Date Made Active in Reports: 08/24/2021
Number of Days to Update: 82

Source: State Water Resources Control Board
Telephone: 866-480-1028
Last EDR Contact: 06/03/2021
Next Scheduled EDR Contact: 09/20/2021
Data Release Frequency: Varies

AST: Aboveground Petroleum Storage Tank Facilities
A listing of aboveground storage tank petroleum storage tank locations.

Date of Government Version: 07/06/2016
Date Data Arrived at EDR: 07/12/2016
Date Made Active in Reports: 09/19/2016
Number of Days to Update: 69

Source: California Environmental Protection Agency
Telephone: 916-327-5092
Last EDR Contact: 06/08/2021
Next Scheduled EDR Contact: 09/27/2021
Data Release Frequency: Varies

INDIAN UST R9: Underground Storage Tanks on Indian Land
The Indian Underground Storage Tank (UST) database provides information about underground storage tanks on Indian land in EPA Region 9 (Arizona, California, Hawaii, Nevada, the Pacific Islands, and Tribal Nations).

Date of Government Version: 10/01/2020
Date Data Arrived at EDR: 12/16/2020
Date Made Active in Reports: 03/12/2021
Number of Days to Update: 86

Source: EPA Region 9
Telephone: 415-972-3368
Last EDR Contact: 06/11/2021
Next Scheduled EDR Contact: 11/01/2021
Data Release Frequency: Varies

INDIAN UST R7: Underground Storage Tanks on Indian Land
The Indian Underground Storage Tank (UST) database provides information about underground storage tanks on Indian land in EPA Region 7 (Iowa, Kansas, Missouri, Nebraska, and 9 Tribal Nations).

Date of Government Version: 09/30/2020
Date Data Arrived at EDR: 12/22/2020
Date Made Active in Reports: 03/12/2021
Number of Days to Update: 80

Source: EPA Region 7
Telephone: 913-551-7003
Last EDR Contact: 06/11/2021
Next Scheduled EDR Contact: 11/01/2021
Data Release Frequency: Varies

INDIAN UST R5: Underground Storage Tanks on Indian Land

The Indian Underground Storage Tank (UST) database provides information about underground storage tanks on Indian land in EPA Region 5 (Michigan, Minnesota and Wisconsin and Tribal Nations).

Date of Government Version: 10/07/2020
Date Data Arrived at EDR: 12/16/2020
Date Made Active in Reports: 03/12/2021
Number of Days to Update: 86

Source: EPA Region 5
Telephone: 312-886-6136
Last EDR Contact: 06/11/2021
Next Scheduled EDR Contact: 11/01/2021
Data Release Frequency: Varies

INDIAN UST R10: Underground Storage Tanks on Indian Land

The Indian Underground Storage Tank (UST) database provides information about underground storage tanks on Indian land in EPA Region 10 (Alaska, Idaho, Oregon, Washington, and Tribal Nations).

Date of Government Version: 11/12/2020
Date Data Arrived at EDR: 12/16/2020
Date Made Active in Reports: 03/12/2021
Number of Days to Update: 86

Source: EPA Region 10
Telephone: 206-553-2857
Last EDR Contact: 06/11/2021
Next Scheduled EDR Contact: 11/01/2021
Data Release Frequency: Varies

INDIAN UST R8: Underground Storage Tanks on Indian Land

The Indian Underground Storage Tank (UST) database provides information about underground storage tanks on Indian land in EPA Region 8 (Colorado, Montana, North Dakota, South Dakota, Utah, Wyoming and 27 Tribal Nations).

Date of Government Version: 10/09/2020
Date Data Arrived at EDR: 12/16/2020
Date Made Active in Reports: 03/12/2021
Number of Days to Update: 86

Source: EPA Region 8
Telephone: 303-312-6137
Last EDR Contact: 06/11/2021
Next Scheduled EDR Contact: 11/01/2021
Data Release Frequency: Varies

INDIAN UST R4: Underground Storage Tanks on Indian Land

The Indian Underground Storage Tank (UST) database provides information about underground storage tanks on Indian land in EPA Region 4 (Alabama, Florida, Georgia, Kentucky, Mississippi, North Carolina, South Carolina, Tennessee and Tribal Nations)

Date of Government Version: 10/02/2020
Date Data Arrived at EDR: 12/18/2020
Date Made Active in Reports: 03/12/2021
Number of Days to Update: 84

Source: EPA Region 4
Telephone: 404-562-9424
Last EDR Contact: 06/17/2021
Next Scheduled EDR Contact: 11/01/2021
Data Release Frequency: Varies

INDIAN UST R1: Underground Storage Tanks on Indian Land

The Indian Underground Storage Tank (UST) database provides information about underground storage tanks on Indian land in EPA Region 1 (Connecticut, Maine, Massachusetts, New Hampshire, Rhode Island, Vermont and ten Tribal Nations).

Date of Government Version: 10/01/2020
Date Data Arrived at EDR: 12/16/2020
Date Made Active in Reports: 03/12/2021
Number of Days to Update: 86

Source: EPA, Region 1
Telephone: 617-918-1313
Last EDR Contact: 06/11/2021
Next Scheduled EDR Contact: 11/01/2021
Data Release Frequency: Varies

INDIAN UST R6: Underground Storage Tanks on Indian Land

The Indian Underground Storage Tank (UST) database provides information about underground storage tanks on Indian land in EPA Region 6 (Louisiana, Arkansas, Oklahoma, New Mexico, Texas and 65 Tribes).

Date of Government Version: 04/08/2020
Date Data Arrived at EDR: 05/20/2020
Date Made Active in Reports: 08/12/2020
Number of Days to Update: 84

Source: EPA Region 6
Telephone: 214-665-7591
Last EDR Contact: 06/11/2021
Next Scheduled EDR Contact: 11/01/2021
Data Release Frequency: Varies

State and tribal voluntary cleanup sites

VCP: Voluntary Cleanup Program Properties
Contains low threat level properties with either confirmed or unconfirmed releases and the project proponents have request that DTSC oversee investigation and/or cleanup activities and have agreed to provide coverage for DTSC's costs.

Date of Government Version: 04/23/2021
Date Data Arrived at EDR: 04/23/2021
Date Made Active in Reports: 07/12/2021
Number of Days to Update: 80

Source: Department of Toxic Substances Control
Telephone: 916-323-3400
Last EDR Contact: 07/22/2021
Next Scheduled EDR Contact: 11/08/2021
Data Release Frequency: Quarterly

INDIAN VCP R7: Voluntary Cleanup Priority Lisitng
A listing of voluntary cleanup priority sites located on Indian Land located in Region 7.

Date of Government Version: 03/20/2008
Date Data Arrived at EDR: 04/22/2008
Date Made Active in Reports: 05/19/2008
Number of Days to Update: 27

Source: EPA, Region 7
Telephone: 913-551-7365
Last EDR Contact: 07/08/2021
Next Scheduled EDR Contact: 07/20/2009
Data Release Frequency: No Update Planned

INDIAN VCP R1: Voluntary Cleanup Priority Listing
A listing of voluntary cleanup priority sites located on Indian Land located in Region 1.

Date of Government Version: 07/27/2015
Date Data Arrived at EDR: 09/29/2015
Date Made Active in Reports: 02/18/2016
Number of Days to Update: 142

Source: EPA, Region 1
Telephone: 617-918-1102
Last EDR Contact: 06/15/2021
Next Scheduled EDR Contact: 10/04/2021
Data Release Frequency: No Update Planned

State and tribal Brownfields sites

BROWNFIELDS: Considered Brownfieds Sites Listing
A listing of sites the SWRCB considers to be Brownfields since these are sites have come to them through the MOA Process.

Date of Government Version: 03/22/2021
Date Data Arrived at EDR: 03/23/2021
Date Made Active in Reports: 06/10/2021
Number of Days to Update: 79

Source: State Water Resources Control Board
Telephone: 916-323-7905
Last EDR Contact: 06/17/2021
Next Scheduled EDR Contact: 10/04/2021
Data Release Frequency: Quarterly

ADDITIONAL ENVIRONMENTAL RECORDS

Local Brownfield lists

US BROWNFIELDS: A Listing of Brownfields Sites
Brownfields are real property, the expansion, redevelopment, or reuse of which may be complicated by the presence or potential presence of a hazardous substance, pollutant, or contaminant. Cleaning up and reinvesting in these properties takes development pressures off of undeveloped, open land, and both improves and protects the environment. Assessment, Cleanup and Redevelopment Exchange System (ACRES) stores information reported by EPA Brownfields grant recipients on brownfields properties assessed or cleaned up with grant funding as well as information on Targeted Brownfields Assessments performed by EPA Regions. A listing of ACRES Brownfield sites is obtained from Cleanups in My Community. Cleanups in My Community provides information on Brownfields properties for which information is reported back to EPA, as well as areas served by Brownfields grant programs.

Date of Government Version: 06/10/2021
Date Data Arrived at EDR: 06/10/2021
Date Made Active in Reports: 08/17/2021
Number of Days to Update: 68

Source: Environmental Protection Agency
Telephone: 202-566-2777
Last EDR Contact: 06/10/2021
Next Scheduled EDR Contact: 09/27/2021
Data Release Frequency: Semi-Annually

Local Lists of Landfill / Solid Waste Disposal Sites

WMUDS/SWAT: Waste Management Unit Database

Waste Management Unit Database System. WMUDS is used by the State Water Resources Control Board staff and the Regional Water Quality Control Boards for program tracking and inventory of waste management units. WMUDS is composed of the following databases: Facility Information, Scheduled Inspections Information, Waste Management Unit Information, SWAT Program Information, SWAT Report Summary Information, SWAT Report Summary Data, Chapter 15 (formerly Subchapter 15) Information, Chapter 15 Monitoring Parameters, TPCA Program Information, RCRA Program Information, Closure Information, and Interested Parties Information.

Date of Government Version: 04/01/2000
Date Data Arrived at EDR: 04/10/2000
Date Made Active in Reports: 05/10/2000
Number of Days to Update: 30

Source: State Water Resources Control Board
Telephone: 916-227-4448
Last EDR Contact: 07/20/2021
Next Scheduled EDR Contact: 11/08/2021
Data Release Frequency: No Update Planned

SWRCY: Recycler Database

A listing of recycling facilities in California.

Date of Government Version: 06/04/2021
Date Data Arrived at EDR: 06/04/2021
Date Made Active in Reports: 08/27/2021
Number of Days to Update: 84

Source: Department of Conservation
Telephone: 916-323-3836
Last EDR Contact: 06/04/2021
Next Scheduled EDR Contact: 09/20/2021
Data Release Frequency: Quarterly

HAULERS: Registered Waste Tire Haulers Listing

A listing of registered waste tire haulers.

Date of Government Version: 11/23/2020
Date Data Arrived at EDR: 11/23/2020
Date Made Active in Reports: 02/08/2021
Number of Days to Update: 77

Source: Integrated Waste Management Board
Telephone: 916-341-6422
Last EDR Contact: 08/17/2021
Next Scheduled EDR Contact: 11/22/2021
Data Release Frequency: Varies

INDIAN ODI: Report on the Status of Open Dumps on Indian Lands

Location of open dumps on Indian land.

Date of Government Version: 12/31/1998
Date Data Arrived at EDR: 12/03/2007
Date Made Active in Reports: 01/24/2008
Number of Days to Update: 52

Source: Environmental Protection Agency
Telephone: 703-308-8245
Last EDR Contact: 07/20/2021
Next Scheduled EDR Contact: 11/08/2021
Data Release Frequency: No Update Planned

DEBRIS REGION 9: Torres Martinez Reservation Illegal Dump Site Locations

A listing of illegal dump sites location on the Torres Martinez Indian Reservation located in eastern Riverside County and northern Imperial County, California.

Date of Government Version: 01/12/2009
Date Data Arrived at EDR: 05/07/2009
Date Made Active in Reports: 09/21/2009
Number of Days to Update: 137

Source: EPA, Region 9
Telephone: 415-947-4219
Last EDR Contact: 07/13/2021
Next Scheduled EDR Contact: 11/01/2021
Data Release Frequency: No Update Planned

ODI: Open Dump Inventory

An open dump is defined as a disposal facility that does not comply with one or more of the Part 257 or Part 258 Subtitle D Criteria.

Date of Government Version: 06/30/1985
Date Data Arrived at EDR: 08/09/2004
Date Made Active in Reports: 09/17/2004
Number of Days to Update: 39

Source: Environmental Protection Agency
Telephone: 800-424-9346
Last EDR Contact: 06/09/2004
Next Scheduled EDR Contact: N/A
Data Release Frequency: No Update Planned

IHS OPEN DUMPS: Open Dumps on Indian Land
A listing of all open dumps located on Indian Land in the United States.

Date of Government Version: 04/01/2014
Date Data Arrived at EDR: 08/06/2014
Date Made Active in Reports: 01/29/2015
Number of Days to Update: 176

Source: Department of Health & Human Serivces, Indian Health Service
Telephone: 301-443-1452
Last EDR Contact: 07/20/2021
Next Scheduled EDR Contact: 11/08/2021
Data Release Frequency: Varies

Local Lists of Hazardous waste / Contaminated Sites

US HIST CDL: National Clandestine Laboratory Register
A listing of clandestine drug lab locations that have been removed from the DEAs National Clandestine Laboratory Register.

Date of Government Version: 05/18/2021
Date Data Arrived at EDR: 05/18/2021
Date Made Active in Reports: 08/03/2021
Number of Days to Update: 77

Source: Drug Enforcement Administration
Telephone: 202-307-1000
Last EDR Contact: 08/17/2021
Next Scheduled EDR Contact: 12/06/2021
Data Release Frequency: No Update Planned

HIST CAL-SITES: Calsites Database
The Calsites database contains potential or confirmed hazardous substance release properties. In 1996, California EPA reevaluated and significantly reduced the number of sites in the Calsites database. No longer updated by the state agency. It has been replaced by ENVIROSTOR.

Date of Government Version: 08/08/2005
Date Data Arrived at EDR: 08/03/2006
Date Made Active in Reports: 08/24/2006
Number of Days to Update: 21

Source: Department of Toxic Substance Control
Telephone: 916-323-3400
Last EDR Contact: 02/23/2009
Next Scheduled EDR Contact: 05/25/2009
Data Release Frequency: No Update Planned

SCH: School Property Evaluation Program
This category contains proposed and existing school sites that are being evaluated by DTSC for possible hazardous materials contamination. In some cases, these properties may be listed in the CalSites category depending on the level of threat to public health and safety or the environment they pose.

Date of Government Version: 04/23/2021
Date Data Arrived at EDR: 04/23/2021
Date Made Active in Reports: 07/12/2021
Number of Days to Update: 80

Source: Department of Toxic Substances Control
Telephone: 916-323-3400
Last EDR Contact: 07/22/2021
Next Scheduled EDR Contact: 11/08/2021
Data Release Frequency: Quarterly

CDL: Clandestine Drug Labs
A listing of drug lab locations. Listing of a location in this database does not indicate that any illegal drug lab materials were or were not present there, and does not constitute a determination that the location either requires or does not require additional cleanup work.

Date of Government Version: 12/31/2019
Date Data Arrived at EDR: 01/20/2021
Date Made Active in Reports: 04/08/2021
Number of Days to Update: 78

Source: Department of Toxic Substances Control
Telephone: 916-255-6504
Last EDR Contact: 08/10/2021
Next Scheduled EDR Contact: 10/18/2021
Data Release Frequency: Varies

TOXIC PITS: Toxic Pits Cleanup Act Sites
Toxic PITS Cleanup Act Sites. TOXIC PITS identifies sites suspected of containing hazardous substances where cleanup has not yet been completed.

Date of Government Version: 07/01/1995
Date Data Arrived at EDR: 08/30/1995
Date Made Active in Reports: 09/26/1995
Number of Days to Update: 27

Source: State Water Resources Control Board
Telephone: 916-227-4364
Last EDR Contact: 01/26/2009
Next Scheduled EDR Contact: 04/27/2009
Data Release Frequency: No Update Planned

CERS HAZ WASTE: CERS HAZ WASTE

List of sites in the California Environmental Protection Agency (CalEPA) Regulated Site Portal which fall under the Hazardous Chemical Management, Hazardous Waste Onsite Treatment, Household Hazardous Waste Collection, Hazardous Waste Generator, and RCRA LQ HW Generator programs.

Date of Government Version: 04/19/2021
Date Data Arrived at EDR: 04/20/2021
Date Made Active in Reports: 07/07/2021
Number of Days to Update: 78

Source: CalEPA
Telephone: 916-323-2514
Last EDR Contact: 07/15/2021
Next Scheduled EDR Contact: 11/01/2021
Data Release Frequency: Quarterly

US CDL: Clandestine Drug Labs

A listing of clandestine drug lab locations. The U.S. Department of Justice ("the Department") provides this web site as a public service. It contains addresses of some locations where law enforcement agencies reported they found chemicals or other items that indicated the presence of either clandestine drug laboratories or dumpsites. In most cases, the source of the entries is not the Department, and the Department has not verified the entry and does not guarantee its accuracy. Members of the public must verify the accuracy of all entries by, for example, contacting local law enforcement and local health departments.

Date of Government Version: 05/18/2021
Date Data Arrived at EDR: 05/18/2021
Date Made Active in Reports: 08/03/2021
Number of Days to Update: 77

Source: Drug Enforcement Administration
Telephone: 202-307-1000
Last EDR Contact: 08/17/2021
Next Scheduled EDR Contact: 12/06/2021
Data Release Frequency: Quarterly

PFAS: PFAS Contamination Site Location Listing

A listing of PFAS contaminated sites included in the GeoTracker database.

Date of Government Version: 06/04/2021
Date Data Arrived at EDR: 06/04/2021
Date Made Active in Reports: 08/27/2021
Number of Days to Update: 84

Source: State Water Resources Control Board
Telephone: 866-480-1028
Last EDR Contact: 08/26/2021
Next Scheduled EDR Contact: 09/20/2021
Data Release Frequency: Varies

Local Lists of Registered Storage Tanks

SWEEPS UST: SWEEPS UST Listing

Statewide Environmental Evaluation and Planning System. This underground storage tank listing was updated and maintained by a company contacted by the SWRCB in the early 1990's. The listing is no longer updated or maintained. The local agency is the contact for more information on a site on the SWEEPS list.

Date of Government Version: 06/01/1994
Date Data Arrived at EDR: 07/07/2005
Date Made Active in Reports: 08/11/2005
Number of Days to Update: 35

Source: State Water Resources Control Board
Telephone: N/A
Last EDR Contact: 06/03/2005
Next Scheduled EDR Contact: N/A
Data Release Frequency: No Update Planned

HIST UST: Hazardous Substance Storage Container Database

The Hazardous Substance Storage Container Database is a historical listing of UST sites. Refer to local/county source for current data.

Date of Government Version: 10/15/1990
Date Data Arrived at EDR: 01/25/1991
Date Made Active in Reports: 02/12/1991
Number of Days to Update: 18

Source: State Water Resources Control Board
Telephone: 916-341-5851
Last EDR Contact: 07/26/2001
Next Scheduled EDR Contact: N/A
Data Release Frequency: No Update Planned

SAN FRANCISCO AST: Aboveground Storage Tank Site Listing

Aboveground storage tank sites

Date of Government Version: 05/06/2021
Date Data Arrived at EDR: 05/07/2021
Date Made Active in Reports: 07/23/2021
Number of Days to Update: 77

Source: San Francisco County Department of Public Health
Telephone: 415-252-3896
Last EDR Contact: 07/26/2021
Next Scheduled EDR Contact: 11/14/2021
Data Release Frequency: Varies

CA FID UST: Facility Inventory Database

The Facility Inventory Database (FID) contains a historical listing of active and inactive underground storage tank locations from the State Water Resource Control Board. Refer to local/county source for current data.

Date of Government Version: 10/31/1994
Date Data Arrived at EDR: 09/05/1995
Date Made Active in Reports: 09/29/1995
Number of Days to Update: 24

Source: California Environmental Protection Agency
Telephone: 916-341-5851
Last EDR Contact: 12/28/1998
Next Scheduled EDR Contact: N/A
Data Release Frequency: No Update Planned

CERS TANKS: California Environmental Reporting System (CERS) Tanks

List of sites in the California Environmental Protection Agency (CalEPA) Regulated Site Portal which fall under the Aboveground Petroleum Storage and Underground Storage Tank regulatory programs.

Date of Government Version: 04/19/2021
Date Data Arrived at EDR: 04/20/2021
Date Made Active in Reports: 07/07/2021
Number of Days to Update: 78

Source: California Environmental Protection Agency
Telephone: 916-323-2514
Last EDR Contact: 07/15/2021
Next Scheduled EDR Contact: 11/01/2021
Data Release Frequency: Quarterly

Local Land Records

LIENS: Environmental Liens Listing

A listing of property locations with environmental liens for California where DTSC is a lien holder.

Date of Government Version: 05/27/2021
Date Data Arrived at EDR: 05/28/2021
Date Made Active in Reports: 08/20/2021
Number of Days to Update: 84

Source: Department of Toxic Substances Control
Telephone: 916-323-3400
Last EDR Contact: 08/24/2021
Next Scheduled EDR Contact: 12/13/2021
Data Release Frequency: Varies

LIENS 2: CERCLA Lien Information

A Federal CERCLA ('Superfund') lien can exist by operation of law at any site or property at which EPA has spent Superfund monies. These monies are spent to investigate and address releases and threatened releases of contamination. CERCLIS provides information as to the identity of these sites and properties.

Date of Government Version: 04/27/2021
Date Data Arrived at EDR: 05/03/2021
Date Made Active in Reports: 05/19/2021
Number of Days to Update: 16

Source: Environmental Protection Agency
Telephone: 202-564-6023
Last EDR Contact: 08/04/2021
Next Scheduled EDR Contact: 10/11/2021
Data Release Frequency: Semi-Annually

DEED: Deed Restriction Listing

Site Mitigation and Brownfields Reuse Program Facility Sites with Deed Restrictions & Hazardous Waste Management Program Facility Sites with Deed / Land Use Restriction. The DTSC Site Mitigation and Brownfields Reuse Program (SMBRP) list includes sites cleaned up under the program's oversight and generally does not include current or former hazardous waste facilities that required a hazardous waste facility permit. The list represents deed restrictions that are active. Some sites have multiple deed restrictions. The DTSC Hazardous Waste Management Program (HWMP) has developed a list of current or former hazardous waste facilities that have a recorded land use restriction at the local county recorder's office. The land use restrictions on this list were required by the DTSC HWMP as a result of the presence of hazardous substances that remain on site after the facility (or part of the facility) has been closed or cleaned up. The types of land use restriction include deed notice, deed restriction, or a land use restriction that binds current and future owners.

Date of Government Version: 05/28/2021
Date Data Arrived at EDR: 05/28/2021
Date Made Active in Reports: 08/20/2021
Number of Days to Update: 84

Source: DTSC and SWRCB
Telephone: 916-323-3400
Last EDR Contact: 05/28/2021
Next Scheduled EDR Contact: 09/13/2021
Data Release Frequency: Semi-Annually

Records of Emergency Release Reports

HMIRS: Hazardous Materials Information Reporting System
Hazardous Materials Incident Report System. HMIRS contains hazardous material spill incidents reported to DOT.

Date of Government Version: 03/22/2021
Date Data Arrived at EDR: 03/24/2021
Date Made Active in Reports: 06/17/2021
Number of Days to Update: 85

Source: U.S. Department of Transportation
Telephone: 202-366-4555
Last EDR Contact: 06/17/2021
Next Scheduled EDR Contact: 10/04/2021
Data Release Frequency: Quarterly

CHMIRS: California Hazardous Material Incident Report System
California Hazardous Material Incident Reporting System. CHMIRS contains information on reported hazardous material incidents (accidental releases or spills).

Date of Government Version: 04/04/2021
Date Data Arrived at EDR: 04/20/2021
Date Made Active in Reports: 07/07/2021
Number of Days to Update: 78

Source: Office of Emergency Services
Telephone: 916-845-8400
Last EDR Contact: 07/15/2021
Next Scheduled EDR Contact: 11/01/2021
Data Release Frequency: Semi-Annually

LDS: Land Disposal Sites Listing (GEOTRACKER)
Land Disposal sites (Landfills) included in GeoTracker. GeoTracker is the Water Boards data management system for sites that impact, or have the potential to impact, water quality in California, with emphasis on groundwater.

Date of Government Version: 06/03/2021
Date Data Arrived at EDR: 06/03/2021
Date Made Active in Reports: 08/24/2021
Number of Days to Update: 82

Source: State Water Qualilty Control Board
Telephone: 866-480-1028
Last EDR Contact: 06/03/2021
Next Scheduled EDR Contact: 09/20/2021
Data Release Frequency: Quarterly

MCS: Military Cleanup Sites Listing (GEOTRACKER)
Military sites (consisting of: Military UST sites; Military Privatized sites; and Military Cleanup sites [formerly known as DoD non UST]) included in GeoTracker. GeoTracker is the Water Boards data management system for sites that impact, or have the potential to impact, water quality in California, with emphasis on groundwater.

Date of Government Version: 06/03/2021
Date Data Arrived at EDR: 06/03/2021
Date Made Active in Reports: 08/24/2021
Number of Days to Update: 82

Source: State Water Resources Control Board
Telephone: 866-480-1028
Last EDR Contact: 06/03/2021
Next Scheduled EDR Contact: 09/20/2021
Data Release Frequency: Quarterly

SPILLS 90: SPILLS90 data from FirstSearch

Spills 90 includes those spill and release records available exclusively from FirstSearch databases. Typically, they may include chemical, oil and/or hazardous substance spills recorded after 1990. Duplicate records that are already included in EDR incident and release records are not included in Spills 90.

Date of Government Version: 06/06/2012
Date Data Arrived at EDR: 01/03/2013
Date Made Active in Reports: 02/22/2013
Number of Days to Update: 50

Source: FirstSearch
Telephone: N/A
Last EDR Contact: 01/03/2013
Next Scheduled EDR Contact: N/A
Data Release Frequency: No Update Planned

Other Ascertainable Records

RCRA NonGen / NLR: RCRA - Non Generators / No Longer Regulated

RCRAInfo is EPA's comprehensive information system, providing access to data supporting the Resource Conservation and Recovery Act (RCRA) of 1976 and the Hazardous and Solid Waste Amendments (HSWA) of 1984. The database includes selective information on sites which generate, transport, store, treat and/or dispose of hazardous waste as defined by the Resource Conservation and Recovery Act (RCRA). Non-Generators do not presently generate hazardous waste.

Date of Government Version: 03/22/2021
Date Data Arrived at EDR: 03/23/2021
Date Made Active in Reports: 05/19/2021
Number of Days to Update: 57

Source: Environmental Protection Agency
Telephone: (415) 495-8895
Last EDR Contact: 06/21/2021
Next Scheduled EDR Contact: 10/04/2021
Data Release Frequency: Quarterly

FUDS: Formerly Used Defense Sites

The listing includes locations of Formerly Used Defense Sites properties where the US Army Corps of Engineers is actively working or will take necessary cleanup actions.

Date of Government Version: 05/04/2021
Date Data Arrived at EDR: 05/18/2021
Date Made Active in Reports: 08/11/2021
Number of Days to Update: 85

Source: U.S. Army Corps of Engineers
Telephone: 202-528-4285
Last EDR Contact: 08/17/2021
Next Scheduled EDR Contact: 11/29/2021
Data Release Frequency: Varies

DOD: Department of Defense Sites

This data set consists of federally owned or administered lands, administered by the Department of Defense, that have any area equal to or greater than 640 acres of the United States, Puerto Rico, and the U.S. Virgin Islands.

Date of Government Version: 12/31/2005
Date Data Arrived at EDR: 11/10/2006
Date Made Active in Reports: 01/11/2007
Number of Days to Update: 62

Source: USGS
Telephone: 888-275-8747
Last EDR Contact: 07/13/2021
Next Scheduled EDR Contact: 10/25/2021
Data Release Frequency: Varies

FEDLAND: Federal and Indian Lands

Federally and Indian administrated lands of the United States. Lands included are administrated by: Army Corps of Engineers, Bureau of Reclamation, National Wild and Scenic River, National Wildlife Refuge, Public Domain Land, Wilderness, Wilderness Study Area, Wildlife Management Area, Bureau of Indian Affairs, Bureau of Land Management, Department of Justice, Forest Service, Fish and Wildlife Service, National Park Service.

Date of Government Version: 04/02/2018
Date Data Arrived at EDR: 04/11/2018
Date Made Active in Reports: 11/06/2019
Number of Days to Update: 574

Source: U.S. Geological Survey
Telephone: 888-275-8747
Last EDR Contact: 07/09/2021
Next Scheduled EDR Contact: 10/18/2021
Data Release Frequency: N/A

SCRD DRYCLEANERS: State Coalition for Remediation of Drycleaners Listing

The State Coalition for Remediation of Drycleaners was established in 1998, with support from the U.S. EPA Office of Superfund Remediation and Technology Innovation. It is comprised of representatives of states with established drycleaner remediation programs. Currently the member states are Alabama, Connecticut, Florida, Illinois, Kansas, Minnesota, Missouri, North Carolina, Oregon, South Carolina, Tennessee, Texas, and Wisconsin.

Date of Government Version: 01/01/2017
Date Data Arrived at EDR: 02/03/2017
Date Made Active in Reports: 04/07/2017
Number of Days to Update: 63

Source: Environmental Protection Agency
Telephone: 615-532-8599
Last EDR Contact: 08/06/2021
Next Scheduled EDR Contact: 11/22/2021
Data Release Frequency: Varies

US FIN ASSUR: Financial Assurance Information

All owners and operators of facilities that treat, store, or dispose of hazardous waste are required to provide proof that they will have sufficient funds to pay for the clean up, closure, and post-closure care of their facilities.

Date of Government Version: 03/22/2021
Date Data Arrived at EDR: 03/23/2021
Date Made Active in Reports: 06/17/2021
Number of Days to Update: 86

Source: Environmental Protection Agency
Telephone: 202-566-1917
Last EDR Contact: 06/21/2021
Next Scheduled EDR Contact: 10/04/2021
Data Release Frequency: Quarterly

EPA WATCH LIST: EPA WATCH LIST

EPA maintains a "Watch List" to facilitate dialogue between EPA, state and local environmental agencies on enforcement matters relating to facilities with alleged violations identified as either significant or high priority. Being on the Watch List does not mean that the facility has actually violated the law only that an investigation by EPA or a state or local environmental agency has led those organizations to allege that an unproven violation has in fact occurred. Being on the Watch List does not represent a higher level of concern regarding the alleged violations that were detected, but instead indicates cases requiring additional dialogue between EPA, state and local agencies - primarily because of the length of time the alleged violation has gone unaddressed or unresolved.

Date of Government Version: 08/30/2013
Date Data Arrived at EDR: 03/21/2014
Date Made Active in Reports: 06/17/2014
Number of Days to Update: 88

Source: Environmental Protection Agency
Telephone: 617-520-3000
Last EDR Contact: 07/26/2021
Next Scheduled EDR Contact: 11/15/2021
Data Release Frequency: No Update Planned

2020 COR ACTION: 2020 Corrective Action Program List

The EPA has set ambitious goals for the RCRA Corrective Action program by creating the 2020 Corrective Action Universe. This RCRA cleanup baseline includes facilities expected to need corrective action. The 2020 universe contains a wide variety of sites. Some properties are heavily contaminated while others were contaminated but have since been cleaned up. Still others have not been fully investigated yet, and may require little or no remediation. Inclusion in the 2020 Universe does not necessarily imply failure on the part of a facility to meet its RCRA obligations.

Date of Government Version: 09/30/2017
Date Data Arrived at EDR: 05/08/2018
Date Made Active in Reports: 07/20/2018
Number of Days to Update: 73

Source: Environmental Protection Agency
Telephone: 703-308-4044
Last EDR Contact: 08/06/2021
Next Scheduled EDR Contact: 11/15/2021
Data Release Frequency: Varies

TSCA: Toxic Substances Control Act

Toxic Substances Control Act. TSCA identifies manufacturers and importers of chemical substances included on the TSCA Chemical Substance Inventory list. It includes data on the production volume of these substances by plant site.

Date of Government Version: 12/31/2016
Date Data Arrived at EDR: 06/17/2020
Date Made Active in Reports: 09/10/2020
Number of Days to Update: 85

Source: EPA
Telephone: 202-260-5521
Last EDR Contact: 06/17/2021
Next Scheduled EDR Contact: 09/27/2021
Data Release Frequency: Every 4 Years

TRIS: Toxic Chemical Release Inventory System

Toxic Release Inventory System. TRIS identifies facilities which release toxic chemicals to the air, water and land in reportable quantities under SARA Title III Section 313.

Date of Government Version: 12/31/2018
Date Data Arrived at EDR: 08/14/2020
Date Made Active in Reports: 11/04/2020
Number of Days to Update: 82

Source: EPA
Telephone: 202-566-0250
Last EDR Contact: 08/17/2021
Next Scheduled EDR Contact: 11/29/2021
Data Release Frequency: Annually

SSTS: Section 7 Tracking Systems

Section 7 of the Federal Insecticide, Fungicide and Rodenticide Act, as amended (92 Stat. 829) requires all registered pesticide-producing establishments to submit a report to the Environmental Protection Agency by March 1st each year. Each establishment must report the types and amounts of pesticides, active ingredients and devices being produced, and those having been produced and sold or distributed in the past year.

Date of Government Version: 04/19/2021
Date Data Arrived at EDR: 04/20/2021
Date Made Active in Reports: 07/16/2021
Number of Days to Update: 87

Source: EPA
Telephone: 202-564-4203
Last EDR Contact: 07/19/2021
Next Scheduled EDR Contact: 11/01/2021
Data Release Frequency: Annually

ROD: Records Of Decision

Record of Decision. ROD documents mandate a permanent remedy at an NPL (Superfund) site containing technical and health information to aid in the cleanup.

Date of Government Version: 04/27/2021
Date Data Arrived at EDR: 05/03/2021
Date Made Active in Reports: 05/19/2021
Number of Days to Update: 16

Source: EPA
Telephone: 703-416-0223
Last EDR Contact: 08/04/2021
Next Scheduled EDR Contact: 09/13/2021
Data Release Frequency: Annually

RMP: Risk Management Plans

When Congress passed the Clean Air Act Amendments of 1990, it required EPA to publish regulations and guidance for chemical accident prevention at facilities using extremely hazardous substances. The Risk Management Program Rule (RMP Rule) was written to implement Section 112(r) of these amendments. The rule, which built upon existing industry codes and standards, requires companies of all sizes that use certain flammable and toxic substances to develop a Risk Management Program, which includes a(n): Hazard assessment that details the potential effects of an accidental release, an accident history of the last five years, and an evaluation of worst-case and alternative accidental releases; Prevention program that includes safety precautions and maintenance, monitoring, and employee training measures; and Emergency response program that spells out emergency health care, employee training measures and procedures for informing the public and response agencies (e.g the fire department) should an accident occur.

Date of Government Version: 05/07/2021
Date Data Arrived at EDR: 05/13/2021
Date Made Active in Reports: 08/03/2021
Number of Days to Update: 82

Source: Environmental Protection Agency
Telephone: 202-564-8600
Last EDR Contact: 07/14/2021
Next Scheduled EDR Contact: 11/01/2021
Data Release Frequency: Varies

RAATS: RCRA Administrative Action Tracking System

RCRA Administration Action Tracking System. RAATS contains records based on enforcement actions issued under RCRA pertaining to major violators and includes administrative and civil actions brought by the EPA. For administration actions after September 30, 1995, data entry in the RAATS database was discontinued. EPA will retain a copy of the database for historical records. It was necessary to terminate RAATS because a decrease in agency resources made it impossible to continue to update the information contained in the database.

Date of Government Version: 04/17/1995
Date Data Arrived at EDR: 07/03/1995
Date Made Active in Reports: 08/07/1995
Number of Days to Update: 35

Source: EPA
Telephone: 202-564-4104
Last EDR Contact: 06/02/2008
Next Scheduled EDR Contact: 09/01/2008
Data Release Frequency: No Update Planned

PRP: Potentially Responsible Parties
A listing of verified Potentially Responsible Parties

Date of Government Version: 12/30/2020
Date Data Arrived at EDR: 01/14/2021
Date Made Active in Reports: 03/05/2021
Number of Days to Update: 50

Source: EPA
Telephone: 202-564-6023
Last EDR Contact: 08/04/2021
Next Scheduled EDR Contact: 11/15/2021
Data Release Frequency: Quarterly

PADS: PCB Activity Database System
PCB Activity Database. PADS Identifies generators, transporters, commercial storers and/or brokers and disposers of PCB's who are required to notify the EPA of such activities.

Date of Government Version: 11/19/2020
Date Data Arrived at EDR: 01/08/2021
Date Made Active in Reports: 03/22/2021
Number of Days to Update: 73

Source: EPA
Telephone: 202-566-0500
Last EDR Contact: 07/09/2021
Next Scheduled EDR Contact: 10/18/2021
Data Release Frequency: Annually

ICIS: Integrated Compliance Information System
The Integrated Compliance Information System (ICIS) supports the information needs of the national enforcement and compliance program as well as the unique needs of the National Pollutant Discharge Elimination System (NPDES) program.

Date of Government Version: 11/18/2016
Date Data Arrived at EDR: 11/23/2016
Date Made Active in Reports: 02/10/2017
Number of Days to Update: 79

Source: Environmental Protection Agency
Telephone: 202-564-2501
Last EDR Contact: 06/29/2021
Next Scheduled EDR Contact: 10/18/2021
Data Release Frequency: No Update Planned

FTTS: FIFRA/ TSCA Tracking System - FIFRA (Federal Insecticide, Fungicide, & Rodenticide Act)/TSCA (Toxic Substances Control Act)
FTTS tracks administrative cases and pesticide enforcement actions and compliance activities related to FIFRA, TSCA and EPCRA (Emergency Planning and Community Right-to-Know Act). To maintain currency, EDR contacts the Agency on a quarterly basis.

Date of Government Version: 04/09/2009
Date Data Arrived at EDR: 04/16/2009
Date Made Active in Reports: 05/11/2009
Number of Days to Update: 25

Source: EPA/Office of Prevention, Pesticides and Toxic Substances
Telephone: 202-566-1667
Last EDR Contact: 08/18/2017
Next Scheduled EDR Contact: 12/04/2017
Data Release Frequency: No Update Planned

FTTS INSP: FIFRA/ TSCA Tracking System - FIFRA (Federal Insecticide, Fungicide, & Rodenticide Act)/TSCA (Toxic Substances Control Act)
A listing of FIFRA/TSCA Tracking System (FTTS) inspections and enforcements.

Date of Government Version: 04/09/2009
Date Data Arrived at EDR: 04/16/2009
Date Made Active in Reports: 05/11/2009
Number of Days to Update: 25

Source: EPA
Telephone: 202-566-1667
Last EDR Contact: 08/18/2017
Next Scheduled EDR Contact: 12/04/2017
Data Release Frequency: No Update Planned

MLTS: Material Licensing Tracking System
MLTS is maintained by the Nuclear Regulatory Commission and contains a list of approximately 8,100 sites which possess or use radioactive materials and which are subject to NRC licensing requirements. To maintain currency, EDR contacts the Agency on a quarterly basis.

Date of Government Version: 03/08/2021
Date Data Arrived at EDR: 03/11/2021
Date Made Active in Reports: 05/11/2021
Number of Days to Update: 61

Source: Nuclear Regulatory Commission
Telephone: 301-415-7169
Last EDR Contact: 07/14/2021
Next Scheduled EDR Contact: 11/01/2021
Data Release Frequency: Quarterly

COAL ASH DOE: Steam-Electric Plant Operation Data
A listing of power plants that store ash in surface ponds.

Date of Government Version: 12/31/2019
Date Data Arrived at EDR: 12/01/2020
Date Made Active in Reports: 02/09/2021
Number of Days to Update: 70

Source: Department of Energy
Telephone: 202-586-8719
Last EDR Contact: 05/27/2021
Next Scheduled EDR Contact: 09/13/2021
Data Release Frequency: Varies

COAL ASH EPA: Coal Combustion Residues Surface Impoundments List
A listing of coal combustion residues surface impoundments with high hazard potential ratings.

Date of Government Version: 01/12/2017
Date Data Arrived at EDR: 03/05/2019
Date Made Active in Reports: 11/11/2019
Number of Days to Update: 251

Source: Environmental Protection Agency
Telephone: N/A
Last EDR Contact: 05/27/2021
Next Scheduled EDR Contact: 09/13/2021
Data Release Frequency: Varies

PCB TRANSFORMER: PCB Transformer Registration Database
The database of PCB transformer registrations that includes all PCB registration submittals.

Date of Government Version: 09/13/2019
Date Data Arrived at EDR: 11/06/2019
Date Made Active in Reports: 02/10/2020
Number of Days to Update: 96

Source: Environmental Protection Agency
Telephone: 202-566-0517
Last EDR Contact: 08/06/2021
Next Scheduled EDR Contact: 11/15/2021
Data Release Frequency: Varies

RADINFO: Radiation Information Database
The Radiation Information Database (RADINFO) contains information about facilities that are regulated by U.S. Environmental Protection Agency (EPA) regulations for radiation and radioactivity.

Date of Government Version: 07/01/2019
Date Data Arrived at EDR: 07/01/2019
Date Made Active in Reports: 09/23/2019
Number of Days to Update: 84

Source: Environmental Protection Agency
Telephone: 202-343-9775
Last EDR Contact: 06/22/2021
Next Scheduled EDR Contact: 10/11/2021
Data Release Frequency: No Update Planned

HIST FTTS: FIFRA/TSCA Tracking System Administrative Case Listing
A complete administrative case listing from the FIFRA/TSCA Tracking System (FTTS) for all ten EPA regions. The information was obtained from the National Compliance Database (NCDB). NCDB supports the implementation of FIFRA (Federal Insecticide, Fungicide, and Rodenticide Act) and TSCA (Toxic Substances Control Act). Some EPA regions are now closing out records. Because of that, and the fact that some EPA regions are not providing EPA Headquarters with updated records, it was decided to create a HIST FTTS database. It included records that may not be included in the newer FTTS database updates. This database is no longer updated.

Date of Government Version: 10/19/2006
Date Data Arrived at EDR: 03/01/2007
Date Made Active in Reports: 04/10/2007
Number of Days to Update: 40

Source: Environmental Protection Agency
Telephone: 202-564-2501
Last EDR Contact: 12/17/2007
Next Scheduled EDR Contact: 03/17/2008
Data Release Frequency: No Update Planned

HIST FTTS INSP: FIFRA/TSCA Tracking System Inspection & Enforcement Case Listing
A complete inspection and enforcement case listing from the FIFRA/TSCA Tracking System (FTTS) for all ten EPA regions. The information was obtained from the National Compliance Database (NCDB). NCDB supports the implementation of FIFRA (Federal Insecticide, Fungicide, and Rodenticide Act) and TSCA (Toxic Substances Control Act). Some EPA regions are now closing out records. Because of that, and the fact that some EPA regions are not providing EPA Headquarters with updated records, it was decided to create a HIST FTTS database. It included records that may not be included in the newer FTTS database updates. This database is no longer updated.

Date of Government Version: 10/19/2006
Date Data Arrived at EDR: 03/01/2007
Date Made Active in Reports: 04/10/2007
Number of Days to Update: 40

Source: Environmental Protection Agency
Telephone: 202-564-2501
Last EDR Contact: 12/17/2008
Next Scheduled EDR Contact: 03/17/2008
Data Release Frequency: No Update Planned

DOT OPS: Incident and Accident Data

Department of Transporation, Office of Pipeline Safety Incident and Accident data.

Date of Government Version: 01/02/2020
Date Data Arrived at EDR: 01/28/2020
Date Made Active in Reports: 04/17/2020
Number of Days to Update: 80

Source: Department of Transporation, Office of Pipeline Safety
Telephone: 202-366-4595
Last EDR Contact: 07/23/2021
Next Scheduled EDR Contact: 11/08/2021
Data Release Frequency: Quarterly

CONSENT: Superfund (CERCLA) Consent Decrees

Major legal settlements that establish responsibility and standards for cleanup at NPL (Superfund) sites. Released periodically by United States District Courts after settlement by parties to litigation matters.

Date of Government Version: 06/30/2021
Date Data Arrived at EDR: 07/14/2021
Date Made Active in Reports: 07/16/2021
Number of Days to Update: 2

Source: Department of Justice, Consent Decree Library
Telephone: Varies
Last EDR Contact: 07/02/2021
Next Scheduled EDR Contact: 10/18/2021
Data Release Frequency: Varies

BRS: Biennial Reporting System

The Biennial Reporting System is a national system administered by the EPA that collects data on the generation and management of hazardous waste. BRS captures detailed data from two groups: Large Quantity Generators (LQG) and Treatment, Storage, and Disposal Facilities.

Date of Government Version: 12/31/2017
Date Data Arrived at EDR: 06/22/2020
Date Made Active in Reports: 11/20/2020
Number of Days to Update: 151

Source: EPA/NTIS
Telephone: 800-424-9346
Last EDR Contact: 06/21/2021
Next Scheduled EDR Contact: 10/04/2021
Data Release Frequency: Biennially

INDIAN RESERV: Indian Reservations

This map layer portrays Indian administered lands of the United States that have any area equal to or greater than 640 acres.

Date of Government Version: 12/31/2014
Date Data Arrived at EDR: 07/14/2015
Date Made Active in Reports: 01/10/2017
Number of Days to Update: 546

Source: USGS
Telephone: 202-208-3710
Last EDR Contact: 07/02/2021
Next Scheduled EDR Contact: 10/18/2021
Data Release Frequency: Varies

FUSRAP: Formerly Utilized Sites Remedial Action Program

DOE established the Formerly Utilized Sites Remedial Action Program (FUSRAP) in 1974 to remediate sites where radioactive contamination remained from Manhattan Project and early U.S. Atomic Energy Commission (AEC) operations.

Date of Government Version: 08/08/2017
Date Data Arrived at EDR: 09/11/2018
Date Made Active in Reports: 09/14/2018
Number of Days to Update: 3

Source: Department of Energy
Telephone: 202-586-3559
Last EDR Contact: 07/23/2021
Next Scheduled EDR Contact: 11/15/2021
Data Release Frequency: Varies

UMTRA: Uranium Mill Tailings Sites

Uranium ore was mined by private companies for federal government use in national defense programs. When the mills shut down, large piles of the sand-like material (mill tailings) remain after uranium has been extracted from the ore. Levels of human exposure to radioactive materials from the piles are low; however, in some cases tailings were used as construction materials before the potential health hazards of the tailings were recognized.

Date of Government Version: 08/30/2019
Date Data Arrived at EDR: 11/15/2019
Date Made Active in Reports: 01/28/2020
Number of Days to Update: 74

Source: Department of Energy
Telephone: 505-845-0011
Last EDR Contact: 08/12/2021
Next Scheduled EDR Contact: 11/29/2021
Data Release Frequency: Varies

LEAD SMELTER 1: Lead Smelter Sites
A listing of former lead smelter site locations.

Date of Government Version: 04/27/2021
Date Data Arrived at EDR: 05/03/2021
Date Made Active in Reports: 05/19/2021
Number of Days to Update: 16

Source: Environmental Protection Agency
Telephone: 703-603-8787
Last EDR Contact: 08/04/2021
Next Scheduled EDR Contact: 10/11/2021
Data Release Frequency: Varies

LEAD SMELTER 2: Lead Smelter Sites
A list of several hundred sites in the U.S. where secondary lead smelting was done from 1931and 1964. These sites may pose a threat to public health through ingestion or inhalation of contaminated soil or dust

Date of Government Version: 04/05/2001
Date Data Arrived at EDR: 10/27/2010
Date Made Active in Reports: 12/02/2010
Number of Days to Update: 36

Source: American Journal of Public Health
Telephone: 703-305-6451
Last EDR Contact: 12/02/2009
Next Scheduled EDR Contact: N/A
Data Release Frequency: No Update Planned

US AIRS (AFS): Aerometric Information Retrieval System Facility Subsystem (AFS)
The database is a sub-system of Aerometric Information Retrieval System (AIRS). AFS contains compliance data on air pollution point sources regulated by the U.S. EPA and/or state and local air regulatory agencies. This information comes from source reports by various stationary sources of air pollution, such as electric power plants, steel mills, factories, and universities, and provides information about the air pollutants they produce. Action, air program, air program pollutant, and general level plant data. It is used to track emissions and compliance data from industrial plants.

Date of Government Version: 10/12/2016
Date Data Arrived at EDR: 10/26/2016
Date Made Active in Reports: 02/03/2017
Number of Days to Update: 100

Source: EPA
Telephone: 202-564-2496
Last EDR Contact: 09/26/2017
Next Scheduled EDR Contact: 01/08/2018
Data Release Frequency: No Update Planned

US AIRS MINOR: Air Facility System Data
A listing of minor source facilities.

Date of Government Version: 10/12/2016
Date Data Arrived at EDR: 10/26/2016
Date Made Active in Reports: 02/03/2017
Number of Days to Update: 100

Source: EPA
Telephone: 202-564-2496
Last EDR Contact: 09/26/2017
Next Scheduled EDR Contact: 01/08/2018
Data Release Frequency: No Update Planned

US MINES: Mines Master Index File
Contains all mine identification numbers issued for mines active or opened since 1971. The data also includes violation information.

Date of Government Version: 05/03/2021
Date Data Arrived at EDR: 05/25/2021
Date Made Active in Reports: 08/11/2021
Number of Days to Update: 78

Source: Department of Labor, Mine Safety and Health Administration
Telephone: 303-231-5959
Last EDR Contact: 08/24/2021
Next Scheduled EDR Contact: 12/06/2021
Data Release Frequency: Semi-Annually

MINES VIOLATIONS: MSHA Violation Assessment Data
Mines violation and assessment information. Department of Labor, Mine Safety & Health Administration.

Date of Government Version: 05/27/2021
Date Data Arrived at EDR: 05/27/2021
Date Made Active in Reports: 06/10/2021
Number of Days to Update: 14

Source: DOL, Mine Safety & Health Admi
Telephone: 202-693-9424
Last EDR Contact: 08/25/2021
Next Scheduled EDR Contact: 12/13/2021
Data Release Frequency: Quarterly

US MINES 2: Ferrous and Nonferrous Metal Mines Database Listing

This map layer includes ferrous (ferrous metal mines are facilities that extract ferrous metals, such as iron ore or molybdenum) and nonferrous (Nonferrous metal mines are facilities that extract nonferrous metals, such as gold, silver, copper, zinc, and lead) metal mines in the United States.

Date of Government Version: 05/06/2020
Date Data Arrived at EDR: 05/27/2020
Date Made Active in Reports: 08/13/2020
Number of Days to Update: 78

Source: USGS
Telephone: 703-648-7709
Last EDR Contact: 08/26/2021
Next Scheduled EDR Contact: 12/06/2021
Data Release Frequency: Varies

US MINES 3: Active Mines & Mineral Plants Database Listing

Active Mines and Mineral Processing Plant operations for commodities monitored by the Minerals Information Team of the USGS.

Date of Government Version: 04/14/2011
Date Data Arrived at EDR: 06/08/2011
Date Made Active in Reports: 09/13/2011
Number of Days to Update: 97

Source: USGS
Telephone: 703-648-7709
Last EDR Contact: 08/26/2021
Next Scheduled EDR Contact: 12/06/2021
Data Release Frequency: Varies

ABANDONED MINES: Abandoned Mines

An inventory of land and water impacted by past mining (primarily coal mining) is maintained by OSMRE to provide information needed to implement the Surface Mining Control and Reclamation Act of 1977 (SMCRA). The inventory contains information on the location, type, and extent of AML impacts, as well as, information on the cost associated with the reclamation of those problems. The inventory is based upon field surveys by State, Tribal, and OSMRE program officials. It is dynamic to the extent that it is modified as new problems are identified and existing problems are reclaimed.

Date of Government Version: 06/15/2021
Date Data Arrived at EDR: 06/16/2021
Date Made Active in Reports: 08/17/2021
Number of Days to Update: 62

Source: Department of Interior
Telephone: 202-208-2609
Last EDR Contact: 06/14/2021
Next Scheduled EDR Contact: 09/20/2021
Data Release Frequency: Quarterly

FINDS: Facility Index System/Facility Registry System

Facility Index System. FINDS contains both facility information and 'pointers' to other sources that contain more detail. EDR includes the following FINDS databases in this report: PCS (Permit Compliance System), AIRS (Aerometric Information Retrieval System), DOCKET (Enforcement Docket used to manage and track information on civil judicial enforcement cases for all environmental statutes), FURS (Federal Underground Injection Control), C-DOCKET (Criminal Docket System used to track criminal enforcement actions for all environmental statutes), FFIS (Federal Facilities Information System), STATE (State Environmental Laws and Statutes), and PADS (PCB Activity Data System).

Date of Government Version: 05/05/2021
Date Data Arrived at EDR: 05/18/2021
Date Made Active in Reports: 08/17/2021
Number of Days to Update: 91

Source: EPA
Telephone: (415) 947-8000
Last EDR Contact: 05/18/2021
Next Scheduled EDR Contact: 09/13/2021
Data Release Frequency: Quarterly

ECHO: Enforcement & Compliance History Information

ECHO provides integrated compliance and enforcement information for about 800,000 regulated facilities nationwide.

Date of Government Version: 04/04/2021
Date Data Arrived at EDR: 04/06/2021
Date Made Active in Reports: 06/25/2021
Number of Days to Update: 80

Source: Environmental Protection Agency
Telephone: 202-564-2280
Last EDR Contact: 07/01/2021
Next Scheduled EDR Contact: 10/18/2021
Data Release Frequency: Quarterly

UXO: Unexploded Ordnance Sites
A listing of unexploded ordnance site locations

Date of Government Version: 12/31/2018
Date Data Arrived at EDR: 07/02/2020
Date Made Active in Reports: 09/17/2020
Number of Days to Update: 77

Source: Department of Defense
Telephone: 703-704-1564
Last EDR Contact: 07/07/2021
Next Scheduled EDR Contact: 10/25/2021
Data Release Frequency: Varies

DOCKET HWC: Hazardous Waste Compliance Docket Listing
A complete list of the Federal Agency Hazardous Waste Compliance Docket Facilities.

Date of Government Version: 05/06/2021
Date Data Arrived at EDR: 05/21/2021
Date Made Active in Reports: 08/11/2021
Number of Days to Update: 82

Source: Environmental Protection Agency
Telephone: 202-564-0527
Last EDR Contact: 08/26/2021
Next Scheduled EDR Contact: 12/06/2021
Data Release Frequency: Varies

FUELS PROGRAM: EPA Fuels Program Registered Listing
This listing includes facilities that are registered under the Part 80 (Code of Federal Regulations) EPA Fuels Programs. All companies now are required to submit new and updated registrations.

Date of Government Version: 05/14/2021
Date Data Arrived at EDR: 05/14/2021
Date Made Active in Reports: 08/03/2021
Number of Days to Update: 81

Source: EPA
Telephone: 800-385-6164
Last EDR Contact: 08/13/2021
Next Scheduled EDR Contact: 11/29/2021
Data Release Frequency: Quarterly

CA BOND EXP. PLAN: Bond Expenditure Plan
Department of Health Services developed a site-specific expenditure plan as the basis for an appropriation of Hazardous Substance Cleanup Bond Act funds. It is not updated.

Date of Government Version: 01/01/1989
Date Data Arrived at EDR: 07/27/1994
Date Made Active in Reports: 08/02/1994
Number of Days to Update: 6

Source: Department of Health Services
Telephone: 916-255-2118
Last EDR Contact: 05/31/1994
Next Scheduled EDR Contact: N/A
Data Release Frequency: No Update Planned

CORTESE: "Cortese" Hazardous Waste & Substances Sites List
The sites for the list are designated by the State Water Resource Control Board (LUST), the Integrated Waste Board (SWF/LS), and the Department of Toxic Substances Control (Cal-Sites).

Date of Government Version: 03/22/2021
Date Data Arrived at EDR: 03/23/2021
Date Made Active in Reports: 06/10/2021
Number of Days to Update: 79

Source: CAL EPA/Office of Emergency Information
Telephone: 916-323-3400
Last EDR Contact: 06/17/2021
Next Scheduled EDR Contact: 10/04/2021
Data Release Frequency: Quarterly

CUPA LIVERMORE-PLEASANTON: CUPA Facility Listing
list of facilities associated with the various CUPA programs in Livermore-Pleasanton

Date of Government Version: 05/01/2019
Date Data Arrived at EDR: 05/14/2019
Date Made Active in Reports: 07/17/2019
Number of Days to Update: 64

Source: Livermore-Pleasanton Fire Department
Telephone: 925-454-2361
Last EDR Contact: 08/13/2021
Next Scheduled EDR Contact: 11/22/2021
Data Release Frequency: Varies

DRYCLEANERS: Cleaner Facilities
A list of drycleaner related facilities that have EPA ID numbers. These are facilities with certain SIC codes: power laundries, family and commercial; garment pressing and cleaner's agents; linen supply; coin-operated laundries and cleaning; drycleaning plants, except rugs; carpet and upholster cleaning; industrial launderers; laundry and garment services.

Date of Government Version: 05/25/2021
Date Data Arrived at EDR: 05/28/2021
Date Made Active in Reports: 08/20/2021
Number of Days to Update: 84

Source: Department of Toxic Substance Control
Telephone: 916-327-4498
Last EDR Contact: 08/24/2021
Next Scheduled EDR Contact: 12/13/2021
Data Release Frequency: Annually

DRYCLEAN SOUTH COAST: South Coast Air Quality Management District Drycleaner Listing
A listing of dry cleaners in the South Coast Air Quality Management District

Date of Government Version: 05/18/2021
Date Data Arrived at EDR: 05/19/2021
Date Made Active in Reports: 08/05/2021
Number of Days to Update: 78

Source: South Coast Air Quality Management District
Telephone: 909-396-3211
Last EDR Contact: 08/17/2021
Next Scheduled EDR Contact: 12/06/2021
Data Release Frequency: Varies

DRYCLEAN AVAQMD: Antelope Valley Air Quality Management District Drycleaner Listing
A listing of dry cleaners in the Antelope Valley Air Quality Management District.

Date of Government Version: 05/25/2021
Date Data Arrived at EDR: 05/26/2021
Date Made Active in Reports: 08/18/2021
Number of Days to Update: 84

Source: Antelope Valley Air Quality Management District
Telephone: 661-723-8070
Last EDR Contact: 08/24/2021
Next Scheduled EDR Contact: 12/13/2021
Data Release Frequency: Varies

EMI: Emissions Inventory Data
Toxics and criteria pollutant emissions data collected by the ARB and local air pollution agencies.

Date of Government Version: 12/31/2019
Date Data Arrived at EDR: 06/10/2021
Date Made Active in Reports: 08/27/2021
Number of Days to Update: 78

Source: California Air Resources Board
Telephone: 916-322-2990
Last EDR Contact: 06/10/2021
Next Scheduled EDR Contact: 09/27/2021
Data Release Frequency: Varies

ENF: Enforcement Action Listing
A listing of Water Board Enforcement Actions. Formal is everything except Oral/Verbal Communication, Notice of Violation, Expedited Payment Letter, and Staff Enforcement Letter.

Date of Government Version: 04/16/2021
Date Data Arrived at EDR: 04/20/2021
Date Made Active in Reports: 07/07/2021
Number of Days to Update: 78

Source: State Water Resoruces Control Board
Telephone: 916-445-9379
Last EDR Contact: 07/15/2021
Next Scheduled EDR Contact: 11/01/2021
Data Release Frequency: Varies

Financial Assurance 1: Financial Assurance Information Listing
Financial Assurance information

Date of Government Version: 04/14/2021
Date Data Arrived at EDR: 04/15/2021
Date Made Active in Reports: 07/06/2021
Number of Days to Update: 82

Source: Department of Toxic Substances Control
Telephone: 916-255-3628
Last EDR Contact: 07/13/2021
Next Scheduled EDR Contact: 11/01/2021
Data Release Frequency: Varies

Financial Assurance 2: Financial Assurance Information Listing
A listing of financial assurance information for solid waste facilities. Financial assurance is intended to ensure that resources are available to pay for the cost of closure, post-closure care, and corrective measures if the owner or operator of a regulated facility is unable or unwilling to pay.

Date of Government Version: 05/13/2021
Date Data Arrived at EDR: 05/13/2021
Date Made Active in Reports: 07/26/2021
Number of Days to Update: 74

Source: California Integrated Waste Management Board
Telephone: 916-341-6066
Last EDR Contact: 08/04/2021
Next Scheduled EDR Contact: 11/22/2021
Data Release Frequency: Varies

HAZNET: Facility and Manifest Data

Facility and Manifest Data. The data is extracted from the copies of hazardous waste manifests received each year by the DTSC. The annual volume of manifests is typically 700,000 - 1,000,000 annually, representing approximately 350,000 - 500,000 shipments. Data are from the manifests submitted without correction, and therefore many contain some invalid values for data elements such as generator ID, TSD ID, waste category, and disposal method. This database begins with calendar year 1993.

Date of Government Version: 12/31/2019
Date Data Arrived at EDR: 04/15/2020
Date Made Active in Reports: 07/02/2020
Number of Days to Update: 78

Source: California Environmental Protection Agency
Telephone: 916-255-1136
Last EDR Contact: 07/09/2021
Next Scheduled EDR Contact: 10/18/2021
Data Release Frequency: Annually

ICE: ICE

Contains data pertaining to the Permitted Facilities with Inspections / Enforcements sites tracked in Envirostor.

Date of Government Version: 05/14/2021
Date Data Arrived at EDR: 05/14/2021
Date Made Active in Reports: 07/27/2021
Number of Days to Update: 74

Source: Department of Toxic Subsances Control
Telephone: 877-786-9427
Last EDR Contact: 08/13/2021
Next Scheduled EDR Contact: 11/29/2021
Data Release Frequency: Quarterly

HIST CORTESE: Hazardous Waste & Substance Site List

The sites for the list are designated by the State Water Resource Control Board [LUST], the Integrated Waste Board [SWF/LS], and the Department of Toxic Substances Control [CALSITES]. This listing is no longer updated by the state agency.

Date of Government Version: 04/01/2001
Date Data Arrived at EDR: 01/22/2009
Date Made Active in Reports: 04/08/2009
Number of Days to Update: 76

Source: Department of Toxic Substances Control
Telephone: 916-323-3400
Last EDR Contact: 01/22/2009
Next Scheduled EDR Contact: N/A
Data Release Frequency: No Update Planned

HWP: EnviroStor Permitted Facilities Listing

Detailed information on permitted hazardous waste facilities and corrective action ("cleanups") tracked in EnviroStor.

Date of Government Version: 05/14/2021
Date Data Arrived at EDR: 05/14/2021
Date Made Active in Reports: 07/27/2021
Number of Days to Update: 74

Source: Department of Toxic Substances Control
Telephone: 916-323-3400
Last EDR Contact: 08/13/2021
Next Scheduled EDR Contact: 11/29/2021
Data Release Frequency: Quarterly

HWT: Registered Hazardous Waste Transporter Database

A listing of hazardous waste transporters. In California, unless specifically exempted, it is unlawful for any person to transport hazardous wastes unless the person holds a valid registration issued by DTSC. A hazardous waste transporter registration is valid for one year and is assigned a unique registration number.

Date of Government Version: 04/05/2021
Date Data Arrived at EDR: 04/06/2021
Date Made Active in Reports: 06/23/2021
Number of Days to Update: 78

Source: Department of Toxic Substances Control
Telephone: 916-440-7145
Last EDR Contact: 07/01/2021
Next Scheduled EDR Contact: 10/18/2021
Data Release Frequency: Quarterly

MINES: Mines Site Location Listing

A listing of mine site locations from the Office of Mine Reclamation.

Date of Government Version: 06/03/2021
Date Data Arrived at EDR: 06/03/2021
Date Made Active in Reports: 08/24/2021
Number of Days to Update: 82

Source: Department of Conservation
Telephone: 916-322-1080
Last EDR Contact: 06/03/2021
Next Scheduled EDR Contact: 09/20/2021
Data Release Frequency: Quarterly

MWMP: Medical Waste Management Program Listing

The Medical Waste Management Program (MWMP) ensures the proper handling and disposal of medical waste by permitting and inspecting medical waste Offsite Treatment Facilities (PDF) and Transfer Stations (PDF) throughout the state. MWMP also oversees all Medical Waste Transporters.

Date of Government Version: 05/06/2021
Date Data Arrived at EDR: 05/28/2021
Date Made Active in Reports: 08/20/2021
Number of Days to Update: 84

Source: Department of Public Health
Telephone: 916-558-1784
Last EDR Contact: 05/28/2021
Next Scheduled EDR Contact: 09/13/2021
Data Release Frequency: Varies

NPDES: NPDES Permits Listing

A listing of NPDES permits, including stormwater.

Date of Government Version: 05/10/2021
Date Data Arrived at EDR: 05/11/2021
Date Made Active in Reports: 07/27/2021
Number of Days to Update: 77

Source: State Water Resources Control Board
Telephone: 916-445-9379
Last EDR Contact: 08/13/2021
Next Scheduled EDR Contact: 11/22/2021
Data Release Frequency: Quarterly

PEST LIC: Pesticide Regulation Licenses Listing

A listing of licenses and certificates issued by the Department of Pesticide Regulation. The DPR issues licenses and/or certificates to: Persons and businesses that apply or sell pesticides; Pest control dealers and brokers; Persons who advise on agricultural pesticide applications.

Date of Government Version: 05/28/2021
Date Data Arrived at EDR: 05/28/2021
Date Made Active in Reports: 08/20/2021
Number of Days to Update: 84

Source: Department of Pesticide Regulation
Telephone: 916-445-4038
Last EDR Contact: 05/28/2021
Next Scheduled EDR Contact: 09/13/2021
Data Release Frequency: Quarterly

PROC: Certified Processors Database

A listing of certified processors.

Date of Government Version: 06/04/2021
Date Data Arrived at EDR: 06/04/2021
Date Made Active in Reports: 08/27/2021
Number of Days to Update: 84

Source: Department of Conservation
Telephone: 916-323-3836
Last EDR Contact: 06/04/2021
Next Scheduled EDR Contact: 09/20/2021
Data Release Frequency: Quarterly

NOTIFY 65: Proposition 65 Records

Listings of all Proposition 65 incidents reported to counties by the State Water Resources Control Board and the Regional Water Quality Control Board. This database is no longer updated by the reporting agency.

Date of Government Version: 03/12/2021
Date Data Arrived at EDR: 03/16/2021
Date Made Active in Reports: 06/01/2021
Number of Days to Update: 77

Source: State Water Resources Control Board
Telephone: 916-445-3846
Last EDR Contact: 08/26/2021
Next Scheduled EDR Contact: 09/27/2021
Data Release Frequency: No Update Planned

UIC: UIC Listing

A listing of wells identified as underground injection wells, in the California Oil and Gas Wells database.

Date of Government Version: 06/03/2021
Date Data Arrived at EDR: 06/03/2021
Date Made Active in Reports: 08/25/2021
Number of Days to Update: 83

Source: Deaprtment of Conservation
Telephone: 916-445-2408
Last EDR Contact: 06/03/2021
Next Scheduled EDR Contact: 09/20/2021
Data Release Frequency: Varies

UIC GEO: Underground Injection Control Sites (GEOTRACKER)
Underground control injection sites

Date of Government Version: 06/03/2021
Date Data Arrived at EDR: 06/03/2021
Date Made Active in Reports: 08/24/2021
Number of Days to Update: 82

Source: State Water Resource Control Board
Telephone: 866-480-1028
Last EDR Contact: 06/03/2021
Next Scheduled EDR Contact: 09/20/2021
Data Release Frequency: Varies

WASTEWATER PITS: Oil Wastewater Pits Listing
Water officials discovered that oil producers have been dumping chemical-laden wastewater into hundreds of unlined pits that are operating without proper permits. Inspections completed by the Central Valley Regional Water Quality Control Board revealed the existence of previously unidentified waste sites. The water boards review found that more than one-third of the region's active disposal pits are operating without permission.

Date of Government Version: 11/19/2019
Date Data Arrived at EDR: 01/07/2020
Date Made Active in Reports: 03/09/2020
Number of Days to Update: 62

Source: RWQCB, Central Valley Region
Telephone: 559-445-5577
Last EDR Contact: 07/01/2021
Next Scheduled EDR Contact: 10/18/2021
Data Release Frequency: Varies

WDS: Waste Discharge System
Sites which have been issued waste discharge requirements.

Date of Government Version: 06/19/2007
Date Data Arrived at EDR: 06/20/2007
Date Made Active in Reports: 06/29/2007
Number of Days to Update: 9

Source: State Water Resources Control Board
Telephone: 916-341-5227
Last EDR Contact: 08/10/2021
Next Scheduled EDR Contact: 11/29/2021
Data Release Frequency: No Update Planned

WIP: Well Investigation Program Case List
Well Investigation Program case in the San Gabriel and San Fernando Valley area.

Date of Government Version: 07/03/2009
Date Data Arrived at EDR: 07/21/2009
Date Made Active in Reports: 08/03/2009
Number of Days to Update: 13

Source: Los Angeles Water Quality Control Board
Telephone: 213-576-6726
Last EDR Contact: 06/15/2021
Next Scheduled EDR Contact: 10/04/2021
Data Release Frequency: No Update Planned

MILITARY PRIV SITES: Military Privatized Sites (GEOTRACKER)
Military privatized sites

Date of Government Version: 06/03/2021
Date Data Arrived at EDR: 06/03/2021
Date Made Active in Reports: 08/24/2021
Number of Days to Update: 82

Source: State Water Resources Control Board
Telephone: 866-480-1028
Last EDR Contact: 06/03/2021
Next Scheduled EDR Contact: 09/20/2021
Data Release Frequency: Varies

PROJECT: Project Sites (GEOTRACKER)
Projects sites

Date of Government Version: 06/03/2021
Date Data Arrived at EDR: 06/03/2021
Date Made Active in Reports: 08/24/2021
Number of Days to Update: 82

Source: State Water Resources Control Board
Telephone: 866-480-1028
Last EDR Contact: 06/03/2021
Next Scheduled EDR Contact: 09/20/2021
Data Release Frequency: Varies

WDR: Waste Discharge Requirements Listing
In general, the Waste Discharge Requirements (WDRs) Program (sometimes also referred to as the "Non Chapter 15 (Non 15) Program") regulates point discharges that are exempt pursuant to Subsection 20090 of Title 27 and not subject to the Federal Water Pollution Control Act. Exemptions from Title 27 may be granted for nine categories of discharges (e.g., sewage, wastewater, etc.) that meet, and continue to meet, the preconditions listed for each specific exemption. The scope of the WDRs Program also includes the discharge of wastes classified as inert, pursuant to section 20230 of Title 27.

Date of Government Version: 06/07/2021
Date Data Arrived at EDR: 06/07/2021
Date Made Active in Reports: 08/27/2021
Number of Days to Update: 81

Source: State Water Resources Control Board
Telephone: 916-341-5810
Last EDR Contact: 06/07/2021
Next Scheduled EDR Contact: 09/20/2021
Data Release Frequency: Quarterly

CIWQS: California Integrated Water Quality System

The California Integrated Water Quality System (CIWQS) is a computer system used by the State and Regional Water Quality Control Boards to track information about places of environmental interest, manage permits and other orders, track inspections, and manage violations and enforcement activities.

Date of Government Version: 05/19/2021
Date Data Arrived at EDR: 05/19/2021
Date Made Active in Reports: 08/12/2021
Number of Days to Update: 85

Source: State Water Resources Control Board
Telephone: 866-794-4977
Last EDR Contact: 05/19/2021
Next Scheduled EDR Contact: 09/13/2021
Data Release Frequency: Varies

CERS: CalEPA Regulated Site Portal Data

The CalEPA Regulated Site Portal database combines data about environmentally regulated sites and facilities in California into a single database. It combines data from a variety of state and federal databases, and provides an overview of regulated activities across the spectrum of environmental programs for any given location in California. These activities include hazardous materials and waste, state and federal cleanups, impacted ground and surface waters, and toxic materials

Date of Government Version: 04/19/2021
Date Data Arrived at EDR: 04/20/2021
Date Made Active in Reports: 07/07/2021
Number of Days to Update: 78

Source: California Environmental Protection Agency
Telephone: 916-323-2514
Last EDR Contact: 07/15/2021
Next Scheduled EDR Contact: 11/01/2021
Data Release Frequency: Varies

NON-CASE INFO: Non-Case Information Sites (GEOTRACKER)

Non-Case Information sites

Date of Government Version: 06/03/2021
Date Data Arrived at EDR: 06/03/2021
Date Made Active in Reports: 08/24/2021
Number of Days to Update: 82

Source: State Water Resources Control Board
Telephone: 866-480-1028
Last EDR Contact: 06/03/2021
Next Scheduled EDR Contact: 09/20/2021
Data Release Frequency: Varies

OTHER OIL GAS: Other Oil & Gas Projects Sites (GEOTRACKER)

Other Oil & Gas Projects sites

Date of Government Version: 06/03/2021
Date Data Arrived at EDR: 06/03/2021
Date Made Active in Reports: 08/24/2021
Number of Days to Update: 82

Source: State Water Resources Control Board
Telephone: 866-480-1028
Last EDR Contact: 06/03/2021
Next Scheduled EDR Contact: 09/20/2021
Data Release Frequency: Varies

PROD WATER PONDS: Produced Water Ponds Sites (GEOTRACKER)

Produced water ponds sites

Date of Government Version: 06/03/2021
Date Data Arrived at EDR: 06/03/2021
Date Made Active in Reports: 08/24/2021
Number of Days to Update: 82

Source: State Water Resources Control Board
Telephone: 866-480-1028
Last EDR Contact: 06/03/2021
Next Scheduled EDR Contact: 09/20/2021
Data Release Frequency: Varies

SAMPLING POINT: Sampling Point ? Public Sites (GEOTRACKER)

Sampling point - public sites

Date of Government Version: 06/03/2021
Date Data Arrived at EDR: 06/03/2021
Date Made Active in Reports: 08/24/2021
Number of Days to Update: 82

Source: State Water Resources Control Board
Telephone: 866-480-1028
Last EDR Contact: 06/03/2021
Next Scheduled EDR Contact: 09/20/2021
Data Release Frequency: Varies

WELL STIM PROJ: Well Stimulation Project (GEOTRACKER)

Includes areas of groundwater monitoring plans, a depiction of the monitoring network, and the facilities, boundaries, and subsurface characteristics of the oilfield and the features (oil and gas wells, produced water ponds, UIC wells, water supply wells, etc?) being monitored

Date of Government Version: 06/03/2021
Date Data Arrived at EDR: 06/03/2021
Date Made Active in Reports: 08/25/2021
Number of Days to Update: 83

Source: State Water Resources Control Board
Telephone: 866-480-1028
Last EDR Contact: 06/03/2021
Next Scheduled EDR Contact: 09/20/2021
Data Release Frequency: Varies

MINES MRDS: Mineral Resources Data System

Mineral Resources Data System

Date of Government Version: 04/06/2018
Date Data Arrived at EDR: 10/21/2019
Date Made Active in Reports: 10/24/2019
Number of Days to Update: 3

Source: USGS
Telephone: 703-648-6533
Last EDR Contact: 08/26/2021
Next Scheduled EDR Contact: 12/06/2021
Data Release Frequency: Varies

HWTS: Hazardous Waste Tracking System

DTSC maintains the Hazardous Waste Tracking System that stores ID number information since the early 1980s and manifest data since 1993. The system collects both manifest copies from the generator and destination facility.

Date of Government Version: 04/08/2021
Date Data Arrived at EDR: 04/09/2021
Date Made Active in Reports: 04/20/2021
Number of Days to Update: 11

Source: Department of Toxic Substances Control
Telephone: 916-324-2444
Last EDR Contact: 06/29/2021
Next Scheduled EDR Contact: 10/18/2021
Data Release Frequency: Varies

PCS: Permit Compliance System

PCS is a computerized management information system that contains data on National Pollutant Discharge Elimination System (NPDES) permit holding facilities. PCS tracks the permit, compliance, and enforcement status of NPDES facilities.

Date of Government Version: 07/14/2011
Date Data Arrived at EDR: 08/05/2011
Date Made Active in Reports: 09/29/2011
Number of Days to Update: 55

Source: EPA, Office of Water
Telephone: 202-564-2496
Last EDR Contact: 06/30/2021
Next Scheduled EDR Contact: 10/18/2021
Data Release Frequency: No Update Planned

PCS INACTIVE: Listing of Inactive PCS Permits

An inactive permit is a facility that has shut down or is no longer discharging.

Date of Government Version: 11/05/2014
Date Data Arrived at EDR: 01/06/2015
Date Made Active in Reports: 05/06/2015
Number of Days to Update: 120

Source: EPA
Telephone: 202-564-2496
Last EDR Contact: 06/30/2021
Next Scheduled EDR Contact: 10/18/2021
Data Release Frequency: No Update Planned

PCS ENF: Enforcement data

No description is available for this data

Date of Government Version: 12/31/2014
Date Data Arrived at EDR: 02/05/2015
Date Made Active in Reports: 03/06/2015
Number of Days to Update: 29

Source: EPA
Telephone: 202-564-2497
Last EDR Contact: 06/30/2021
Next Scheduled EDR Contact: 10/18/2021
Data Release Frequency: No Update Planned

EDR HIGH RISK HISTORICAL RECORDS

EDR Exclusive Records

EDR MGP: EDR Proprietary Manufactured Gas Plants

The EDR Proprietary Manufactured Gas Plant Database includes records of coal gas plants (manufactured gas plants) compiled by EDR's researchers. Manufactured gas sites were used in the United States from the 1800's to 1950's to produce a gas that could be distributed and used as fuel. These plants used whale oil, rosin, coal, or a mixture of coal, oil, and water that also produced a significant amount of waste. Many of the byproducts of the gas production, such as coal tar (oily waste containing volatile and non-volatile chemicals), sludges, oils and other compounds are potentially hazardous to human health and the environment. The byproduct from this process was frequently disposed of directly at the plant site and can remain or spread slowly, serving as a continuous source of soil and groundwater contamination.

Date of Government Version: N/A
Date Data Arrived at EDR: N/A
Date Made Active in Reports: N/A
Number of Days to Update: N/A

Source: EDR, Inc.
Telephone: N/A
Last EDR Contact: N/A
Next Scheduled EDR Contact: N/A
Data Release Frequency: No Update Planned

EDR Hist Auto: EDR Exclusive Historical Auto Stations

EDR has searched selected national collections of business directories and has collected listings of potential gas station/filling station/service station sites that were available to EDR researchers. EDR's review was limited to those categories of sources that might, in EDR's opinion, include gas station/filling station/service station establishments. The categories reviewed included, but were not limited to gas, gas station, gasoline station, filling station, auto, automobile repair, auto service station, service station, etc. This database falls within a category of information EDR classifies as "High Risk Historical Records", or HRHR. EDR's HRHR effort presents unique and sometimes proprietary data about past sites and operations that typically create environmental concerns, but may not show up in current government records searches.

Date of Government Version: N/A
Date Data Arrived at EDR: N/A
Date Made Active in Reports: N/A
Number of Days to Update: N/A

Source: EDR, Inc.
Telephone: N/A
Last EDR Contact: N/A
Next Scheduled EDR Contact: N/A
Data Release Frequency: Varies

EDR Hist Cleaner: EDR Exclusive Historical Cleaners

EDR has searched selected national collections of business directories and has collected listings of potential dry cleaner sites that were available to EDR researchers. EDR's review was limited to those categories of sources that might, in EDR's opinion, include dry cleaning establishments. The categories reviewed included, but were not limited to dry cleaners, cleaners, laundry, laundromat, cleaning/laundry, wash & dry etc. This database falls within a category of information EDR classifies as "High Risk Historical Records", or HRHR. EDR's HRHR effort presents unique and sometimes proprietary data about past sites and operations that typically create environmental concerns, but may not show up in current government records searches.

Date of Government Version: N/A
Date Data Arrived at EDR: N/A
Date Made Active in Reports: N/A
Number of Days to Update: N/A

Source: EDR, Inc.
Telephone: N/A
Last EDR Contact: N/A
Next Scheduled EDR Contact: N/A
Data Release Frequency: Varies

EDR RECOVERED GOVERNMENT ARCHIVES

Exclusive Recovered Govt. Archives

RGA LF: Recovered Government Archive Solid Waste Facilities List
The EDR Recovered Government Archive Landfill database provides a list of landfills derived from historical databases and includes many records that no longer appear in current government lists. Compiled from Records formerly available from the Department of Resources Recycling and Recovery in California.

Date of Government Version: N/A
Date Data Arrived at EDR: 07/01/2013
Date Made Active in Reports: 01/13/2014
Number of Days to Update: 196

Source: Department of Resources Recycling and Recovery
Telephone: N/A
Last EDR Contact: 06/01/2012
Next Scheduled EDR Contact: N/A
Data Release Frequency: Varies

RGA LUST: Recovered Government Archive Leaking Underground Storage Tank
The EDR Recovered Government Archive Leaking Underground Storage Tank database provides a list of LUST incidents derived from historical databases and includes many records that no longer appear in current government lists. Compiled from Records formerly available from the State Water Resources Control Board in California.

Date of Government Version: N/A
Date Data Arrived at EDR: 07/01/2013
Date Made Active in Reports: 12/30/2013
Number of Days to Update: 182

Source: State Water Resources Control Board
Telephone: N/A
Last EDR Contact: 06/01/2012
Next Scheduled EDR Contact: N/A
Data Release Frequency: Varies

COUNTY RECORDS

ALAMEDA COUNTY:

CS ALAMEDA: Contaminated Sites
A listing of contaminated sites overseen by the Toxic Release Program (oil and groundwater contamination from chemical releases and spills) and the Leaking Underground Storage Tank Program (soil and ground water contamination from leaking petroleum USTs).

Date of Government Version: 01/09/2019
Date Data Arrived at EDR: 01/11/2019
Date Made Active in Reports: 03/05/2019
Number of Days to Update: 53

Source: Alameda County Environmental Health Services
Telephone: 510-567-6700
Last EDR Contact: 06/29/2021
Next Scheduled EDR Contact: 10/18/2021
Data Release Frequency: Semi-Annually

UST ALAMEDA: Underground Tanks
Underground storage tank sites located in Alameda county.

Date of Government Version: 03/17/2021
Date Data Arrived at EDR: 03/18/2021
Date Made Active in Reports: 03/25/2021
Number of Days to Update: 7

Source: Alameda County Environmental Health Services
Telephone: 510-567-6700
Last EDR Contact: 06/29/2021
Next Scheduled EDR Contact: 10/18/2021
Data Release Frequency: Semi-Annually

AMADOR COUNTY:

CUPA AMADOR: CUPA Facility List
Cupa Facility List

Date of Government Version: 02/02/2021
Date Data Arrived at EDR: 02/04/2021
Date Made Active in Reports: 04/23/2021
Number of Days to Update: 78

Source: Amador County Environmental Health
Telephone: 209-223-6439
Last EDR Contact: 07/26/2021
Next Scheduled EDR Contact: 11/15/2021
Data Release Frequency: Varies

BUTTE COUNTY:

CUPA BUTTE: CUPA Facility Listing
Cupa facility list.

Date of Government Version: 04/21/2017
Date Data Arrived at EDR: 04/25/2017
Date Made Active in Reports: 08/09/2017
Number of Days to Update: 106

Source: Public Health Department
Telephone: 530-538-7149
Last EDR Contact: 06/29/2021
Next Scheduled EDR Contact: 10/18/2021
Data Release Frequency: No Update Planned

CALVERAS COUNTY:

CUPA CALVERAS: CUPA Facility Listing
Cupa Facility Listing

Date of Government Version: 06/15/2021
Date Data Arrived at EDR: 06/16/2021
Date Made Active in Reports: 07/02/2021
Number of Days to Update: 16

Source: Calveras County Environmental Health
Telephone: 209-754-6399
Last EDR Contact: 06/15/2021
Next Scheduled EDR Contact: 10/04/2021
Data Release Frequency: Quarterly

COLUSA COUNTY:

CUPA COLUSA: CUPA Facility List
Cupa facility list.

Date of Government Version: 04/06/2020
Date Data Arrived at EDR: 04/23/2020
Date Made Active in Reports: 07/10/2020
Number of Days to Update: 78

Source: Health & Human Services
Telephone: 530-458-0396
Last EDR Contact: 07/26/2021
Next Scheduled EDR Contact: 11/15/2021
Data Release Frequency: Semi-Annually

CONTRA COSTA COUNTY:

SL CONTRA COSTA: Site List
List includes sites from the underground tank, hazardous waste generator and business plan/2185 programs.

Date of Government Version: 04/21/2021
Date Data Arrived at EDR: 04/22/2021
Date Made Active in Reports: 07/12/2021
Number of Days to Update: 81

Source: Contra Costa Health Services Department
Telephone: 925-646-2286
Last EDR Contact: 07/20/2021
Next Scheduled EDR Contact: 11/08/2021
Data Release Frequency: Semi-Annually

DEL NORTE COUNTY:

CUPA DEL NORTE: CUPA Facility List
Cupa Facility list

Date of Government Version: 12/17/2020
Date Data Arrived at EDR: 01/28/2021
Date Made Active in Reports: 04/16/2021
Number of Days to Update: 78

Source: Del Norte County Environmental Health Division
Telephone: 707-465-0426
Last EDR Contact: 07/20/2021
Next Scheduled EDR Contact: 11/08/2021
Data Release Frequency: Varies

EL DORADO COUNTY:

CUPA EL DORADO: CUPA Facility List
CUPA facility list.

Date of Government Version: 05/10/2021
Date Data Arrived at EDR: 05/12/2021
Date Made Active in Reports: 07/26/2021
Number of Days to Update: 75

Source: El Dorado County Environmental Management Department
Telephone: 530-621-6623
Last EDR Contact: 07/20/2021
Next Scheduled EDR Contact: 11/08/2021
Data Release Frequency: Varies

FRESNO COUNTY:

CUPA FRESNO: CUPA Resources List
Certified Unified Program Agency. CUPA's are responsible for implementing a unified hazardous materials and hazardous waste management regulatory program. The agency provides oversight of businesses that deal with hazardous materials, operate underground storage tanks or aboveground storage tanks.

Date of Government Version: 01/14/2021
Date Data Arrived at EDR: 01/15/2021
Date Made Active in Reports: 04/05/2021
Number of Days to Update: 80

Source: Dept. of Community Health
Telephone: 559-445-3271
Last EDR Contact: 06/23/2021
Next Scheduled EDR Contact: 10/11/2021
Data Release Frequency: Semi-Annually

GLENN COUNTY:

CUPA GLENN: CUPA Facility List
Cupa facility list

Date of Government Version: 01/22/2018
Date Data Arrived at EDR: 01/24/2018
Date Made Active in Reports: 03/14/2018
Number of Days to Update: 49

Source: Glenn County Air Pollution Control District
Telephone: 830-934-6500
Last EDR Contact: 07/13/2021
Next Scheduled EDR Contact: 11/01/2021
Data Release Frequency: No Update Planned

HUMBOLDT COUNTY:

CUPA HUMBOLDT: CUPA Facility List
CUPA facility list.

Date of Government Version: 05/17/2021
Date Data Arrived at EDR: 05/18/2021
Date Made Active in Reports: 05/20/2021
Number of Days to Update: 2

Source: Humboldt County Environmental Health
Telephone: N/A
Last EDR Contact: 08/10/2021
Next Scheduled EDR Contact: 11/29/2021
Data Release Frequency: Semi-Annually

IMPERIAL COUNTY:

CUPA IMPERIAL: CUPA Facility List
Cupa facility list.

Date of Government Version: 04/14/2021
Date Data Arrived at EDR: 04/15/2021
Date Made Active in Reports: 07/06/2021
Number of Days to Update: 82

Source: San Diego Border Field Office
Telephone: 760-339-2777
Last EDR Contact: 07/13/2021
Next Scheduled EDR Contact: 11/01/2021
Data Release Frequency: Varies

INYO COUNTY:

CUPA INYO: CUPA Facility List
Cupa facility list.

Date of Government Version: 04/02/2018
Date Data Arrived at EDR: 04/03/2018
Date Made Active in Reports: 06/14/2018
Number of Days to Update: 72

Source: Inyo County Environmental Health Services
Telephone: 760-878-0238
Last EDR Contact: 08/10/2021
Next Scheduled EDR Contact: 11/29/2021
Data Release Frequency: Varies

KERN COUNTY:

CUPA KERN: CUPA Facility List
A listing of sites included in the Kern County Hazardous Material Business Plan.

Date of Government Version: 04/22/2021
Date Data Arrived at EDR: 04/30/2021
Date Made Active in Reports: 07/19/2021
Number of Days to Update: 80

Source: Kern County Public Health
Telephone: 661-321-3000
Last EDR Contact: 08/10/2021
Next Scheduled EDR Contact: 11/15/2021
Data Release Frequency: Varies

UST KERN: Underground Storage Tank Sites & Tank Listing
Kern County Sites and Tanks Listing.

Date of Government Version: 07/06/2021
Date Data Arrived at EDR: 08/12/2021
Date Made Active in Reports: 08/18/2021
Number of Days to Update: 6

Source: Kern County Environment Health Services Department
Telephone: 661-862-8700
Last EDR Contact: 08/10/2021
Next Scheduled EDR Contact: 11/15/2021
Data Release Frequency: Quarterly

KINGS COUNTY:

CUPA KINGS: CUPA Facility List
A listing of sites included in the county's Certified Unified Program Agency database. California's Secretary for Environmental Protection established the unified hazardous materials and hazardous waste regulatory program as required by chapter 6.11 of the California Health and Safety Code. The Unified Program consolidates the administration, permits, inspections, and enforcement activities.

Date of Government Version: 12/03/2020
Date Data Arrived at EDR: 01/26/2021
Date Made Active in Reports: 04/14/2021
Number of Days to Update: 78

Source: Kings County Department of Public Health
Telephone: 559-584-1411
Last EDR Contact: 08/24/2021
Next Scheduled EDR Contact: 11/29/2021
Data Release Frequency: Varies

LAKE COUNTY:

CUPA LAKE: CUPA Facility List
Cupa facility list

Date of Government Version: 05/10/2021
Date Data Arrived at EDR: 05/12/2021
Date Made Active in Reports: 07/26/2021
Number of Days to Update: 75

Source: Lake County Environmental Health
Telephone: 707-263-1164
Last EDR Contact: 07/06/2021
Next Scheduled EDR Contact: 10/25/2021
Data Release Frequency: Varies

LASSEN COUNTY:

CUPA LASSEN: CUPA Facility List
Cupa facility list

Date of Government Version: 07/31/2020
Date Data Arrived at EDR: 08/21/2020
Date Made Active in Reports: 11/09/2020
Number of Days to Update: 80

Source: Lassen County Environmental Health
Telephone: 530-251-8528
Last EDR Contact: 07/13/2021
Next Scheduled EDR Contact: 11/01/2021
Data Release Frequency: Varies

LOS ANGELES COUNTY:

AOCONCERN: Key Areas of Concerns in Los Angeles County
San Gabriel Valley areas where VOC contamination is at or above the MCL as designated by region 9 EPA office. Date of Government Version: 3/30/2009 Exide Site area is a cleanup plan of lead-impacted soil surrounding the former Exide Facility as designated by the DTSC. Date of Government Version: 7/17/2017

Date of Government Version: 03/30/2009
Date Data Arrived at EDR: 03/31/2009
Date Made Active in Reports: 10/23/2009
Number of Days to Update: 206

Source: N/A
Telephone: N/A
Last EDR Contact: 06/08/2021
Next Scheduled EDR Contact: 09/27/2021
Data Release Frequency: No Update Planned

HMS LOS ANGELES: HMS: Street Number List
Industrial Waste and Underground Storage Tank Sites.

Date of Government Version: 04/08/2021
Date Data Arrived at EDR: 04/13/2021
Date Made Active in Reports: 06/28/2021
Number of Days to Update: 76

Source: Department of Public Works
Telephone: 626-458-3517
Last EDR Contact: 06/29/2021
Next Scheduled EDR Contact: 10/18/2021
Data Release Frequency: Semi-Annually

LF LOS ANGELES: List of Solid Waste Facilities
Solid Waste Facilities in Los Angeles County.

Date of Government Version: 04/12/2021
Date Data Arrived at EDR: 04/13/2021
Date Made Active in Reports: 06/28/2021
Number of Days to Update: 76

Source: La County Department of Public Works
Telephone: 818-458-5185
Last EDR Contact: 07/09/2021
Next Scheduled EDR Contact: 10/25/2021
Data Release Frequency: Varies

LF LOS ANGELES CITY: City of Los Angeles Landfills
Landfills owned and maintained by the City of Los Angeles.

Date of Government Version: 01/01/2021
Date Data Arrived at EDR: 02/18/2021
Date Made Active in Reports: 05/10/2021
Number of Days to Update: 81

Source: Engineering & Construction Division
Telephone: 213-473-7869
Last EDR Contact: 07/06/2021
Next Scheduled EDR Contact: 10/25/2021
Data Release Frequency: Varies

LOS ANGELES AST: Active & Inactive AST Inventory
A listing of active & inactive above ground petroleum storage tank site locations, located in the City of Los Angeles.

Date of Government Version: 06/01/2019
Date Data Arrived at EDR: 06/25/2019
Date Made Active in Reports: 08/22/2019
Number of Days to Update: 58

Source: Los Angeles Fire Department
Telephone: 213-978-3800
Last EDR Contact: 06/17/2021
Next Scheduled EDR Contact: 10/04/2021
Data Release Frequency: Varies

LOS ANGELES CO LF METHANE: Methane Producing Landfills

This data was created on April 30, 2012 to represent known disposal sites in Los Angeles County that may produce and emanate methane gas. The shapefile contains disposal sites within Los Angeles County that once accepted degradable refuse material. Information used to create this data was extracted from a landfill survey performed by County Engineers (Major Waste System Map, 1973) as well as historical records from CalRecycle, Regional Water Quality Control Board, and Los Angeles County Department of Public Health

Date of Government Version: 02/04/2021
Date Data Arrived at EDR: 04/16/2021
Date Made Active in Reports: 04/21/2021
Number of Days to Update: 5

Source: Los Angeles County Department of Public Works
Telephone: 626-458-6973
Last EDR Contact: 07/12/2021
Next Scheduled EDR Contact: 10/25/2021
Data Release Frequency: No Update Planned

LOS ANGELES HM: Active & Inactive Hazardous Materials Inventory

A listing of active & inactive hazardous materials facility locations, located in the City of Los Angeles.

Date of Government Version: 04/19/2021
Date Data Arrived at EDR: 06/17/2021
Date Made Active in Reports: 06/28/2021
Number of Days to Update: 11

Source: Los Angeles Fire Department
Telephone: 213-978-3800
Last EDR Contact: 06/17/2021
Next Scheduled EDR Contact: 10/04/2021
Data Release Frequency: Varies

LOS ANGELES UST: Active & Inactive UST Inventory

A listing of active & inactive underground storage tank site locations and underground storage tank historical sites, located in the City of Los Angeles.

Date of Government Version: 06/01/2019
Date Data Arrived at EDR: 06/25/2019
Date Made Active in Reports: 08/22/2019
Number of Days to Update: 58

Source: Los Angeles Fire Department
Telephone: 213-978-3800
Last EDR Contact: 06/17/2021
Next Scheduled EDR Contact: 10/04/2021
Data Release Frequency: Varies

SITE MIT LOS ANGELES: Site Mitigation List

Industrial sites that have had some sort of spill or complaint.

Date of Government Version: 03/02/2021
Date Data Arrived at EDR: 04/16/2021
Date Made Active in Reports: 07/06/2021
Number of Days to Update: 81

Source: Community Health Services
Telephone: 323-890-7806
Last EDR Contact: 07/09/2021
Next Scheduled EDR Contact: 10/25/2021
Data Release Frequency: Annually

UST EL SEGUNDO: City of El Segundo Underground Storage Tank

Underground storage tank sites located in El Segundo city.

Date of Government Version: 01/21/2017
Date Data Arrived at EDR: 04/19/2017
Date Made Active in Reports: 05/10/2017
Number of Days to Update: 21

Source: City of El Segundo Fire Department
Telephone: 310-524-2236
Last EDR Contact: 07/06/2021
Next Scheduled EDR Contact: 10/25/2021
Data Release Frequency: No Update Planned

UST LONG BEACH: City of Long Beach Underground Storage Tank

Underground storage tank sites located in the city of Long Beach.

Date of Government Version: 04/22/2019
Date Data Arrived at EDR: 04/23/2019
Date Made Active in Reports: 06/27/2019
Number of Days to Update: 65

Source: City of Long Beach Fire Department
Telephone: 562-570-2563
Last EDR Contact: 07/13/2021
Next Scheduled EDR Contact: 11/01/2021
Data Release Frequency: Varies

UST TORRANCE: City of Torrance Underground Storage Tank
Underground storage tank sites located in the city of Torrance.

Date of Government Version: 02/02/2021
Date Data Arrived at EDR: 04/28/2021
Date Made Active in Reports: 07/13/2021
Number of Days to Update: 76

Source: City of Torrance Fire Department
Telephone: 310-618-2973
Last EDR Contact: 07/13/2021
Next Scheduled EDR Contact: 11/01/2021
Data Release Frequency: Semi-Annually

MADERA COUNTY:

CUPA MADERA: CUPA Facility List
A listing of sites included in the county's Certified Unified Program Agency database. California's Secretary for Environmental Protection established the unified hazardous materials and hazardous waste regulatory program as required by chapter 6.11 of the California Health and Safety Code. The Unified Program consolidates the administration, permits, inspections, and enforcement activities.

Date of Government Version: 08/10/2020
Date Data Arrived at EDR: 08/12/2020
Date Made Active in Reports: 10/23/2020
Number of Days to Update: 72

Source: Madera County Environmental Health
Telephone: 559-675-7823
Last EDR Contact: 08/10/2021
Next Scheduled EDR Contact: 11/29/2021
Data Release Frequency: Varies

MARIN COUNTY:

UST MARIN: Underground Storage Tank Sites
Currently permitted USTs in Marin County.

Date of Government Version: 09/26/2018
Date Data Arrived at EDR: 10/04/2018
Date Made Active in Reports: 11/02/2018
Number of Days to Update: 29

Source: Public Works Department Waste Management
Telephone: 415-473-6647
Last EDR Contact: 06/22/2021
Next Scheduled EDR Contact: 10/11/2021
Data Release Frequency: No Update Planned

MENDOCINO COUNTY:

UST MENDOCINO: Mendocino County UST Database
A listing of underground storage tank locations in Mendocino County.

Date of Government Version: 03/24/2021
Date Data Arrived at EDR: 04/07/2021
Date Made Active in Reports: 06/24/2021
Number of Days to Update: 78

Source: Department of Public Health
Telephone: 707-463-4466
Last EDR Contact: 08/17/2021
Next Scheduled EDR Contact: 12/06/2021
Data Release Frequency: Annually

MERCED COUNTY:

CUPA MERCED: CUPA Facility List
CUPA facility list.

Date of Government Version: 05/13/2021
Date Data Arrived at EDR: 05/14/2021
Date Made Active in Reports: 07/26/2021
Number of Days to Update: 73

Source: Merced County Environmental Health
Telephone: 209-381-1094
Last EDR Contact: 08/09/2021
Next Scheduled EDR Contact: 11/28/2021
Data Release Frequency: Varies

MONO COUNTY:

CUPA MONO: CUPA Facility List
CUPA Facility List

Date of Government Version: 02/22/2021
Date Data Arrived at EDR: 03/02/2021
Date Made Active in Reports: 05/19/2021
Number of Days to Update: 78

Source: Mono County Health Department
Telephone: 760-932-5580
Last EDR Contact: 08/17/2021
Next Scheduled EDR Contact: 12/06/3021
Data Release Frequency: Varies

MONTEREY COUNTY:

CUPA MONTEREY: CUPA Facility Listing
CUPA Program listing from the Environmental Health Division.

Date of Government Version: 06/23/2021
Date Data Arrived at EDR: 06/23/2021
Date Made Active in Reports: 06/24/2021
Number of Days to Update: 1

Source: Monterey County Health Department
Telephone: 831-796-1297
Last EDR Contact: 06/22/2021
Next Scheduled EDR Contact: 10/11/2021
Data Release Frequency: Varies

NAPA COUNTY:

LUST NAPA: Sites With Reported Contamination
A listing of leaking underground storage tank sites located in Napa county.

Date of Government Version: 01/09/2017
Date Data Arrived at EDR: 01/11/2017
Date Made Active in Reports: 03/02/2017
Number of Days to Update: 50

Source: Napa County Department of Environmental Management
Telephone: 707-253-4269
Last EDR Contact: 08/17/2021
Next Scheduled EDR Contact: 12/06/2021
Data Release Frequency: No Update Planned

UST NAPA: Closed and Operating Underground Storage Tank Sites
Underground storage tank sites located in Napa county.

Date of Government Version: 09/05/2019
Date Data Arrived at EDR: 09/09/2019
Date Made Active in Reports: 10/31/2019
Number of Days to Update: 52

Source: Napa County Department of Environmental Management
Telephone: 707-253-4269
Last EDR Contact: 08/17/2021
Next Scheduled EDR Contact: 12/06/2021
Data Release Frequency: No Update Planned

NEVADA COUNTY:

CUPA NEVADA: CUPA Facility List
CUPA facility list.

Date of Government Version: 04/28/2021
Date Data Arrived at EDR: 04/29/2021
Date Made Active in Reports: 07/15/2021
Number of Days to Update: 77

Source: Community Development Agency
Telephone: 530-265-1467
Last EDR Contact: 07/20/2021
Next Scheduled EDR Contact: 11/08/2021
Data Release Frequency: Varies

ORANGE COUNTY:

IND_SITE ORANGE: List of Industrial Site Cleanups
Petroleum and non-petroleum spills.

Date of Government Version: 03/01/2021
Date Data Arrived at EDR: 04/30/2021
Date Made Active in Reports: 07/19/2021
Number of Days to Update: 80

Source: Health Care Agency
Telephone: 714-834-3446
Last EDR Contact: 07/29/2021
Next Scheduled EDR Contact: 11/15/2021
Data Release Frequency: Annually

LUST ORANGE: List of Underground Storage Tank Cleanups
Orange County Underground Storage Tank Cleanups (LUST).

Date of Government Version: 03/01/2021
Date Data Arrived at EDR: 05/03/2021
Date Made Active in Reports: 05/12/2021
Number of Days to Update: 9

Source: Health Care Agency
Telephone: 714-834-3446
Last EDR Contact: 04/29/2021
Next Scheduled EDR Contact: 11/15/2021
Data Release Frequency: Quarterly

UST ORANGE: List of Underground Storage Tank Facilities
Orange County Underground Storage Tank Facilities (UST).

Date of Government Version: 04/29/2021
Date Data Arrived at EDR: 04/30/2021
Date Made Active in Reports: 07/19/2021
Number of Days to Update: 80

Source: Health Care Agency
Telephone: 714-834-3446
Last EDR Contact: 07/29/2021
Next Scheduled EDR Contact: 11/15/2021
Data Release Frequency: Quarterly

PLACER COUNTY:

MS PLACER: Master List of Facilities
List includes aboveground tanks, underground tanks and cleanup sites.

Date of Government Version: 05/25/2021
Date Data Arrived at EDR: 05/26/2021
Date Made Active in Reports: 06/01/2021
Number of Days to Update: 6

Source: Placer County Health and Human Services
Telephone: 530-745-2363
Last EDR Contact: 08/24/2021
Next Scheduled EDR Contact: 12/13/2021
Data Release Frequency: Semi-Annually

PLUMAS COUNTY:

CUPA PLUMAS: CUPA Facility List
Plumas County CUPA Program facilities.

Date of Government Version: 03/31/2019
Date Data Arrived at EDR: 04/23/2019
Date Made Active in Reports: 06/26/2019
Number of Days to Update: 64

Source: Plumas County Environmental Health
Telephone: 530-283-6355
Last EDR Contact: 07/13/2021
Next Scheduled EDR Contact: 11/01/2021
Data Release Frequency: Varies

RIVERSIDE COUNTY:

LUST RIVERSIDE: Listing of Underground Tank Cleanup Sites
Riverside County Underground Storage Tank Cleanup Sites (LUST).

Date of Government Version: 06/29/2021
Date Data Arrived at EDR: 06/30/2021
Date Made Active in Reports: 07/14/2021
Number of Days to Update: 14

Source: Department of Environmental Health
Telephone: 951-358-5055
Last EDR Contact: 06/08/2021
Next Scheduled EDR Contact: 09/27/2021
Data Release Frequency: Quarterly

UST RIVERSIDE: Underground Storage Tank Tank List
Underground storage tank sites located in Riverside county.

Date of Government Version: 06/29/2021
Date Data Arrived at EDR: 06/30/2021
Date Made Active in Reports: 07/14/2021
Number of Days to Update: 14

Source: Department of Environmental Health
Telephone: 951-358-5055
Last EDR Contact: 06/07/2021
Next Scheduled EDR Contact: 09/27/2021
Data Release Frequency: Quarterly

SACRAMENTO COUNTY:

CS SACRAMENTO: Toxic Site Clean-Up List
List of sites where unauthorized releases of potentially hazardous materials have occurred.

Date of Government Version: 03/30/2021
Date Data Arrived at EDR: 04/01/2021
Date Made Active in Reports: 06/23/2021
Number of Days to Update: 83

Source: Sacramento County Environmental Management
Telephone: 916-875-8406
Last EDR Contact: 07/01/2021
Next Scheduled EDR Contact: 10/11/2021
Data Release Frequency: Quarterly

ML SACRAMENTO: Master Hazardous Materials Facility List
Any business that has hazardous materials on site - hazardous material storage sites, underground storage tanks, waste generators.

Date of Government Version: 03/30/2021
Date Data Arrived at EDR: 04/01/2021
Date Made Active in Reports: 06/25/2021
Number of Days to Update: 85

Source: Sacramento County Environmental Management
Telephone: 916-875-8406
Last EDR Contact: 08/04/2021
Next Scheduled EDR Contact: 10/11/2021
Data Release Frequency: Quarterly

SAN BENITO COUNTY:

CUPA SAN BENITO: CUPA Facility List
Cupa facility list

Date of Government Version: 04/28/2021
Date Data Arrived at EDR: 04/29/2021
Date Made Active in Reports: 05/03/2021
Number of Days to Update: 4

Source: San Benito County Environmental Health
Telephone: N/A
Last EDR Contact: 07/26/2021
Next Scheduled EDR Contact: 11/15/2021
Data Release Frequency: Varies

SAN BERNARDINO COUNTY:

PERMITS SAN BERNARDINO: Hazardous Material Permits
This listing includes underground storage tanks, medical waste handlers/generators, hazardous materials handlers, hazardous waste generators, and waste oil generators/handlers.

Date of Government Version: 05/19/2021
Date Data Arrived at EDR: 05/19/2021
Date Made Active in Reports: 06/07/2021
Number of Days to Update: 19

Source: San Bernardino County Fire Department Hazardous Materials Division
Telephone: 909-387-3041
Last EDR Contact: 07/27/2021
Next Scheduled EDR Contact: 11/15/2021
Data Release Frequency: Quarterly

SAN DIEGO COUNTY:

HMMD SAN DIEGO: Hazardous Materials Management Division Database

The database includes: HE58 - This report contains the business name, site address, business phone number, establishment 'H' permit number, type of permit, and the business status. HE17 - In addition to providing the same information provided in the HE58 listing, HE17 provides inspection dates, violations received by the establishment, hazardous waste generated, the quantity, method of storage, treatment/disposal of waste and the hauler, and information on underground storage tanks. Unauthorized Release List - Includes a summary of environmental contamination cases in San Diego County (underground tank cases, non-tank cases, groundwater contamination, and soil contamination are included.)

Date of Government Version: 05/28/2021
Date Data Arrived at EDR: 05/28/2021
Date Made Active in Reports: 08/20/2021
Number of Days to Update: 84

Source: Hazardous Materials Management Division
Telephone: 619-338-2268
Last EDR Contact: 05/28/2021
Next Scheduled EDR Contact: 09/13/2021
Data Release Frequency: Quarterly

LF SAN DIEGO: Solid Waste Facilities

San Diego County Solid Waste Facilities.

Date of Government Version: 10/01/2020
Date Data Arrived at EDR: 11/23/2020
Date Made Active in Reports: 02/08/2021
Number of Days to Update: 77

Source: Department of Health Services
Telephone: 619-338-2209
Last EDR Contact: 07/27/2021
Next Scheduled EDR Contact: 11/01/2021
Data Release Frequency: Varies

SAN DIEGO CO LOP: Local Oversight Program Listing

A listing of all LOP release sites that are or were under the County of San Diego's jurisdiction. Included are closed or transferred cases, open cases, and cases that did not have a case type indicated. The cases without a case type are mostly complaints; however, some of them could be LOP cases.

Date of Government Version: 07/14/2020
Date Data Arrived at EDR: 07/16/2020
Date Made Active in Reports: 09/29/2020
Number of Days to Update: 75

Source: Department of Environmental Health
Telephone: 858-505-6874
Last EDR Contact: 07/13/2021
Next Scheduled EDR Contact: 11/01/2021
Data Release Frequency: Varies

SAN DIEGO CO SAM: Environmental Case Listing

The listing contains all underground tank release cases and projects pertaining to properties contaminated with hazardous substances that are actively under review by the Site Assessment and Mitigation Program.

Date of Government Version: 03/23/2010
Date Data Arrived at EDR: 06/15/2010
Date Made Active in Reports: 07/09/2010
Number of Days to Update: 24

Source: San Diego County Department of Environmental Health
Telephone: 619-338-2371
Last EDR Contact: 08/24/2021
Next Scheduled EDR Contact: 12/13/2021
Data Release Frequency: No Update Planned

SAN FRANCISCO COUNTY:

CUPA SAN FRANCISCO CO: CUPA Facility Listing

Cupa facilities

Date of Government Version: 05/06/2021
Date Data Arrived at EDR: 05/07/2021
Date Made Active in Reports: 07/23/2021
Number of Days to Update: 77

Source: San Francisco County Department of Environmental Health
Telephone: 415-252-3896
Last EDR Contact: 07/27/2021
Next Scheduled EDR Contact: 11/15/2021
Data Release Frequency: Varies

LUST SAN FRANCISCO: Local Oversite Facilities

A listing of leaking underground storage tank sites located in San Francisco county.

Date of Government Version: 09/19/2008
Date Data Arrived at EDR: 09/19/2008
Date Made Active in Reports: 09/29/2008
Number of Days to Update: 10

Source: Department Of Public Health San Francisco County
Telephone: 415-252-3920
Last EDR Contact: 07/27/2021
Next Scheduled EDR Contact: 11/15/2021
Data Release Frequency: No Update Planned

UST SAN FRANCISCO: Underground Storage Tank Information
Underground storage tank sites located in San Francisco county.

Date of Government Version: 05/06/2021
Date Data Arrived at EDR: 05/07/2021
Date Made Active in Reports: 07/23/2021
Number of Days to Update: 77

Source: Department of Public Health
Telephone: 415-252-3920
Last EDR Contact: 07/27/2021
Next Scheduled EDR Contact: 11/15/2021
Data Release Frequency: Quarterly

SAN JOAQUIN COUNTY:

UST SAN JOAQUIN: San Joaquin Co. UST
A listing of underground storage tank locations in San Joaquin county.

Date of Government Version: 06/22/2018
Date Data Arrived at EDR: 06/26/2018
Date Made Active in Reports: 07/11/2018
Number of Days to Update: 15

Source: Environmental Health Department
Telephone: N/A
Last EDR Contact: 06/08/2021
Next Scheduled EDR Contact: 09/27/2021
Data Release Frequency: No Update Planned

SAN LUIS OBISPO COUNTY:

CUPA SAN LUIS OBISPO: CUPA Facility List
Cupa Facility List.

Date of Government Version: 05/07/2021
Date Data Arrived at EDR: 05/11/2021
Date Made Active in Reports: 05/14/2021
Number of Days to Update: 3

Source: San Luis Obispo County Public Health Department
Telephone: 805-781-5596
Last EDR Contact: 08/10/2021
Next Scheduled EDR Contact: 11/29/2021
Data Release Frequency: Varies

SAN MATEO COUNTY:

BI SAN MATEO: Business Inventory
List includes Hazardous Materials Business Plan, hazardous waste generators, and underground storage tanks.

Date of Government Version: 02/20/2020
Date Data Arrived at EDR: 02/20/2020
Date Made Active in Reports: 04/24/2020
Number of Days to Update: 64

Source: San Mateo County Environmental Health Services Division
Telephone: 650-363-1921
Last EDR Contact: 06/10/2021
Next Scheduled EDR Contact: 09/20/2021
Data Release Frequency: Annually

LUST SAN MATEO: Fuel Leak List
A listing of leaking underground storage tank sites located in San Mateo county.

Date of Government Version: 03/29/2019
Date Data Arrived at EDR: 03/29/2019
Date Made Active in Reports: 05/29/2019
Number of Days to Update: 61

Source: San Mateo County Environmental Health Services Division
Telephone: 650-363-1921
Last EDR Contact: 06/02/2021
Next Scheduled EDR Contact: 09/20/2021
Data Release Frequency: No Update Planned

SANTA BARBARA COUNTY:

CUPA SANTA BARBARA: CUPA Facility Listing
CUPA Program Listing from the Environmental Health Services division.

Date of Government Version: 09/08/2011
Date Data Arrived at EDR: 09/09/2011
Date Made Active in Reports: 10/07/2011
Number of Days to Update: 28

Source: Santa Barbara County Public Health Department
Telephone: 805-686-8167
Last EDR Contact: 08/10/2021
Next Scheduled EDR Contact: 11/29/2021
Data Release Frequency: No Update Planned

SANTA CLARA COUNTY:

CUPA SANTA CLARA: Cupa Facility List
Cupa facility list

Date of Government Version: 02/24/2021
Date Data Arrived at EDR: 02/26/2021
Date Made Active in Reports: 05/19/2021
Number of Days to Update: 82

Source: Department of Environmental Health
Telephone: 408-918-1973
Last EDR Contact: 08/04/2021
Next Scheduled EDR Contact: 11/29/2021
Data Release Frequency: Varies

HIST LUST SANTA CLARA: HIST LUST - Fuel Leak Site Activity Report
A listing of open and closed leaking underground storage tanks. This listing is no longer updated by the county. Leaking underground storage tanks are now handled by the Department of Environmental Health.

Date of Government Version: 03/29/2005
Date Data Arrived at EDR: 03/30/2005
Date Made Active in Reports: 04/21/2005
Number of Days to Update: 22

Source: Santa Clara Valley Water District
Telephone: 408-265-2600
Last EDR Contact: 03/23/2009
Next Scheduled EDR Contact: 06/22/2009
Data Release Frequency: No Update Planned

LUST SANTA CLARA: LOP Listing
A listing of leaking underground storage tanks located in Santa Clara county.

Date of Government Version: 03/03/2014
Date Data Arrived at EDR: 03/05/2014
Date Made Active in Reports: 03/18/2014
Number of Days to Update: 13

Source: Department of Environmental Health
Telephone: 408-918-3417
Last EDR Contact: 08/17/2021
Next Scheduled EDR Contact: 12/06/2021
Data Release Frequency: No Update Planned

SAN JOSE HAZMAT: Hazardous Material Facilities
Hazardous material facilities, including underground storage tank sites.

Date of Government Version: 11/03/2020
Date Data Arrived at EDR: 11/05/2020
Date Made Active in Reports: 01/26/2021
Number of Days to Update: 82

Source: City of San Jose Fire Department
Telephone: 408-535-7694
Last EDR Contact: 07/27/2021
Next Scheduled EDR Contact: 11/15/2021
Data Release Frequency: Annually

SANTA CRUZ COUNTY:

CUPA SANTA CRUZ: CUPA Facility List
CUPA facility listing.

Date of Government Version: 01/21/2017
Date Data Arrived at EDR: 02/22/2017
Date Made Active in Reports: 05/23/2017
Number of Days to Update: 90

Source: Santa Cruz County Environmental Health
Telephone: 831-464-2761
Last EDR Contact: 08/10/2021
Next Scheduled EDR Contact: 11/29/2021
Data Release Frequency: Varies

SHASTA COUNTY:

CUPA SHASTA: CUPA Facility List
Cupa Facility List.

Date of Government Version: 06/15/2017
Date Data Arrived at EDR: 06/19/2017
Date Made Active in Reports: 08/09/2017
Number of Days to Update: 51

Source: Shasta County Department of Resource Management
Telephone: 530-225-5789
Last EDR Contact: 08/10/2021
Next Scheduled EDR Contact: 11/29/2021
Data Release Frequency: Varies

SOLANO COUNTY:

LUST SOLANO: Leaking Underground Storage Tanks
A listing of leaking underground storage tank sites located in Solano county.

Date of Government Version: 06/04/2019
Date Data Arrived at EDR: 06/06/2019
Date Made Active in Reports: 08/13/2019
Number of Days to Update: 68

Source: Solano County Department of Environmental Management
Telephone: 707-784-6770
Last EDR Contact: 08/24/2021
Next Scheduled EDR Contact: 12/13/2021
Data Release Frequency: No Update Planned

UST SOLANO: Underground Storage Tanks
Underground storage tank sites located in Solano county.

Date of Government Version: 03/23/2021
Date Data Arrived at EDR: 03/25/2021
Date Made Active in Reports: 06/10/2021
Number of Days to Update: 77

Source: Solano County Department of Environmental Management
Telephone: 707-784-6770
Last EDR Contact: 08/24/2021
Next Scheduled EDR Contact: 12/12/2021
Data Release Frequency: Quarterly

SONOMA COUNTY:

CUPA SONOMA: Cupa Facility List
Cupa Facility list

Date of Government Version: 07/02/2021
Date Data Arrived at EDR: 07/06/2021
Date Made Active in Reports: 07/14/2021
Number of Days to Update: 8

Source: County of Sonoma Fire & Emergency Services Department
Telephone: 707-565-1174
Last EDR Contact: 06/28/2021
Next Scheduled EDR Contact: 10/04/2021
Data Release Frequency: Varies

LUST SONOMA: Leaking Underground Storage Tank Sites
A listing of leaking underground storage tank sites located in Sonoma county.

Date of Government Version: 04/01/2021
Date Data Arrived at EDR: 04/01/2021
Date Made Active in Reports: 06/23/2021
Number of Days to Update: 83

Source: Department of Health Services
Telephone: 707-565-6565
Last EDR Contact: 06/15/2021
Next Scheduled EDR Contact: 10/04/2021
Data Release Frequency: Quarterly

STANISLAUS COUNTY:

CUPA STANISLAUS: CUPA Facility List
Cupa facility list

Date of Government Version: 05/14/2021
Date Data Arrived at EDR: 05/17/2021
Date Made Active in Reports: 08/03/2021
Number of Days to Update: 78

Source: Stanislaus County Department of Ennvironmental Protection
Telephone: 209-525-6751
Last EDR Contact: 07/06/2021
Next Scheduled EDR Contact: 10/25/2021
Data Release Frequency: Varies

SUTTER COUNTY:

UST SUTTER: Underground Storage Tanks
Underground storage tank sites located in Sutter county.

Date of Government Version: 05/25/2021
Date Data Arrived at EDR: 05/26/2021
Date Made Active in Reports: 08/18/2021
Number of Days to Update: 84

Source: Sutter County Environmental Health Services
Telephone: 530-822-7500
Last EDR Contact: 08/24/2021
Next Scheduled EDR Contact: 12/13/2021
Data Release Frequency: Semi-Annually

TEHAMA COUNTY:

CUPA TEHAMA: CUPA Facility List
Cupa facilities

Date of Government Version: 01/13/2021
Date Data Arrived at EDR: 01/14/2021
Date Made Active in Reports: 04/06/2021
Number of Days to Update: 82

Source: Tehama County Department of Environmental Health
Telephone: 530-527-8020
Last EDR Contact: 08/24/2021
Next Scheduled EDR Contact: 11/15/2021
Data Release Frequency: Varies

TRINITY COUNTY:

CUPA TRINITY: CUPA Facility List
Cupa facility list

Date of Government Version: 04/14/2021
Date Data Arrived at EDR: 04/15/2021
Date Made Active in Reports: 07/06/2021
Number of Days to Update: 82

Source: Department of Toxic Substances Control
Telephone: 760-352-0381
Last EDR Contact: 07/13/2021
Next Scheduled EDR Contact: 11/01/2021
Data Release Frequency: Varies

TULARE COUNTY:

CUPA TULARE: CUPA Facility List
Cupa program facilities

Date of Government Version: 04/26/2021
Date Data Arrived at EDR: 04/28/2021
Date Made Active in Reports: 07/13/2021
Number of Days to Update: 76

Source: Tulare County Environmental Health Services Division
Telephone: 559-624-7400
Last EDR Contact: 08/24/2021
Next Scheduled EDR Contact: 11/15/2021
Data Release Frequency: Varies

TUOLUMNE COUNTY:

CUPA TUOLUMNE: CUPA Facility List
Cupa facility list

Date of Government Version: 04/23/2018
Date Data Arrived at EDR: 04/25/2018
Date Made Active in Reports: 06/25/2018
Number of Days to Update: 61

Source: Divison of Environmental Health
Telephone: 209-533-5633
Last EDR Contact: 07/13/2021
Next Scheduled EDR Contact: 11/01/2021
Data Release Frequency: Varies

VENTURA COUNTY:

BWT VENTURA: Business Plan, Hazardous Waste Producers, and Operating Underground Tanks
The BWT list indicates by site address whether the Environmental Health Division has Business Plan (B), Waste Producer (W), and/or Underground Tank (T) information.

Date of Government Version: 03/29/2021
Date Data Arrived at EDR: 04/22/2021
Date Made Active in Reports: 07/12/2021
Number of Days to Update: 81

Source: Ventura County Environmental Health Division
Telephone: 805-654-2813
Last EDR Contact: 07/15/2021
Next Scheduled EDR Contact: 11/01/2021
Data Release Frequency: Quarterly

LF VENTURA: Inventory of Illegal Abandoned and Inactive Sites
Ventura County Inventory of Closed, Illegal Abandoned, and Inactive Sites.

Date of Government Version: 12/01/2011
Date Data Arrived at EDR: 12/01/2011
Date Made Active in Reports: 01/19/2012
Number of Days to Update: 49

Source: Environmental Health Division
Telephone: 805-654-2813
Last EDR Contact: 06/22/2021
Next Scheduled EDR Contact: 10/11/2021
Data Release Frequency: No Update Planned

LUST VENTURA: Listing of Underground Tank Cleanup Sites
Ventura County Underground Storage Tank Cleanup Sites (LUST).

Date of Government Version: 05/29/2008
Date Data Arrived at EDR: 06/24/2008
Date Made Active in Reports: 07/31/2008
Number of Days to Update: 37

Source: Environmental Health Division
Telephone: 805-654-2813
Last EDR Contact: 08/04/2021
Next Scheduled EDR Contact: 11/22/2021
Data Release Frequency: No Update Planned

MED WASTE VENTURA: Medical Waste Program List
To protect public health and safety and the environment from potential exposure to disease causing agents, the Environmental Health Division Medical Waste Program regulates the generation, handling, storage, treatment and disposal of medical waste throughout the County.

Date of Government Version: 03/29/2021
Date Data Arrived at EDR: 04/21/2021
Date Made Active in Reports: 04/23/2021
Number of Days to Update: 2

Source: Ventura County Resource Management Agency
Telephone: 805-654-2813
Last EDR Contact: 07/15/2021
Next Scheduled EDR Contact: 11/01/2021
Data Release Frequency: Quarterly

UST VENTURA: Underground Tank Closed Sites List
Ventura County Operating Underground Storage Tank Sites (UST)/Underground Tank Closed Sites List.

Date of Government Version: 05/26/2021
Date Data Arrived at EDR: 06/04/2021
Date Made Active in Reports: 08/27/2021
Number of Days to Update: 84

Source: Environmental Health Division
Telephone: 805-654-2813
Last EDR Contact: 06/04/2021
Next Scheduled EDR Contact: 09/20/2021
Data Release Frequency: Quarterly

YOLO COUNTY:

UST YOLO: Underground Storage Tank Comprehensive Facility Report
Underground storage tank sites located in Yolo county.

Date of Government Version: 03/26/2021
Date Data Arrived at EDR: 04/01/2021
Date Made Active in Reports: 06/23/2021
Number of Days to Update: 83

Source: Yolo County Department of Health
Telephone: 530-666-8646
Last EDR Contact: 06/22/2021
Next Scheduled EDR Contact: 10/11/2021
Data Release Frequency: Annually

YUBA COUNTY:

CUPA YUBA: CUPA Facility List
CUPA facility listing for Yuba County.

Date of Government Version: 04/21/2021
Date Data Arrived at EDR: 04/22/2021
Date Made Active in Reports: 05/12/2021
Number of Days to Update: 20

Source: Yuba County Environmental Health Department
Telephone: 530-749-7523
Last EDR Contact: 07/20/2021
Next Scheduled EDR Contact: 11/08/2021
Data Release Frequency: Varies

OTHER DATABASE(S)

Depending on the geographic area covered by this report, the data provided in these specialty databases may or may not be complete. For example, the existence of wetlands information data in a specific report does not mean that all wetlands in the area covered by the report are included. Moreover, the absence of any reported wetlands information does not necessarily mean that wetlands do not exist in the area covered by the report.

CT MANIFEST: Hazardous Waste Manifest Data
Facility and manifest data. Manifest is a document that lists and tracks hazardous waste from the generator through transporters to a tsd facility.

Date of Government Version: 03/24/2021
Date Data Arrived at EDR: 05/11/2021
Date Made Active in Reports: 07/28/2021
Number of Days to Update: 78

Source: Department of Energy & Environmental Protection
Telephone: 860-424-3375
Last EDR Contact: 08/10/2021
Next Scheduled EDR Contact: 11/22/2021
Data Release Frequency: No Update Planned

NJ MANIFEST: Manifest Information
Hazardous waste manifest information.

Date of Government Version: 12/31/2018
Date Data Arrived at EDR: 04/10/2019
Date Made Active in Reports: 05/16/2019
Number of Days to Update: 36

Source: Department of Environmental Protection
Telephone: N/A
Last EDR Contact: 07/09/2021
Next Scheduled EDR Contact: 10/18/2021
Data Release Frequency: Annually

NY MANIFEST: Facility and Manifest Data
Manifest is a document that lists and tracks hazardous waste from the generator through transporters to a TSD facility.

Date of Government Version: 01/01/2019
Date Data Arrived at EDR: 04/29/2020
Date Made Active in Reports: 07/10/2020
Number of Days to Update: 72

Source: Department of Environmental Conservation
Telephone: 518-402-8651
Last EDR Contact: 07/29/2021
Next Scheduled EDR Contact: 11/08/2021
Data Release Frequency: Quarterly

PA MANIFEST: Manifest Information
Hazardous waste manifest information.

Date of Government Version: 06/30/2018
Date Data Arrived at EDR: 07/19/2019
Date Made Active in Reports: 09/10/2019
Number of Days to Update: 53

Source: Department of Environmental Protection
Telephone: 717-783-8990
Last EDR Contact: 07/07/2021
Next Scheduled EDR Contact: 10/25/2021
Data Release Frequency: Annually

RI MANIFEST: Manifest information
Hazardous waste manifest information

Date of Government Version: 12/31/2019
Date Data Arrived at EDR: 02/11/2021
Date Made Active in Reports: 02/24/2021
Number of Days to Update: 13

Source: Department of Environmental Management
Telephone: 401-222-2797
Last EDR Contact: 08/11/2021
Next Scheduled EDR Contact: 11/29/2021
Data Release Frequency: Annually

WI MANIFEST: Manifest Information
Hazardous waste manifest information.

Date of Government Version: 05/31/2018
Date Data Arrived at EDR: 06/19/2019
Date Made Active in Reports: 09/03/2019
Number of Days to Update: 76

Source: Department of Natural Resources
Telephone: N/A
Last EDR Contact: 06/03/2021
Next Scheduled EDR Contact: 09/20/2021
Data Release Frequency: Annually

Oil/Gas Pipelines
Source: Endeavor Business Media
Petroleum Bundle (Crude Oil, Refined Products, Petrochemicals, Gas Liquids (LPG/NGL), and Specialty Gases (Miscellaneous)) N = Natural Gas Bundle (Natural Gas, Gas Liquids (LPG/NGL), and Specialty Gases (Miscellaneous)). This map includes information copyrighted by Endeavor Business Media. This information is provided on a best effort basis and Endeavor Business Media does not guarantee its accuracy nor warrant its fitness for any particular purpose. Such information has been reprinted with the permission of Endeavor Business Media.

Electric Power Transmission Line Data
Source: Endeavor Business Media
This map includes information copyrighted by Endeavor Business Media. This information is provided on a best effort basis and Endeavor Business Media does not guarantee its accuracy nor warrant its fitness for any particular purpose. Such information has been reprinted with the permission of Endeavor Business Media.

Sensitive Receptors: There are individuals deemed sensitive receptors due to their fragile immune systems and special sensitivity to environmental discharges. These sensitive receptors typically include the elderly, the sick, and children. While the location of all sensitive receptors cannot be determined, EDR indicates those buildings and facilities - schools, daycares, hospitals, medical centers, and nursing homes - where individuals who are sensitive receptors are likely to be located.

AHA Hospitals:
Source: American Hospital Association, Inc.
Telephone: 312-280-5991
The database includes a listing of hospitals based on the American Hospital Association's annual survey of hospitals.

Medical Centers: Provider of Services Listing
Source: Centers for Medicare & Medicaid Services
Telephone: 410-786-3000
A listing of hospitals with Medicare provider number, produced by Centers of Medicare & Medicaid Services, a federal agency within the U.S. Department of Health and Human Services.

Nursing Homes
Source: National Institutes of Health
Telephone: 301-594-6248
Information on Medicare and Medicaid certified nursing homes in the United States.

Public Schools
Source: National Center for Education Statistics
Telephone: 202-502-7300
The National Center for Education Statistics' primary database on elementary and secondary public education in the United States. It is a comprehensive, annual, national statistical database of all public elementary and secondary schools and school districts, which contains data that are comparable across all states.

Private Schools
Source: National Center for Education Statistics
Telephone: 202-502-7300
The National Center for Education Statistics' primary database on private school locations in the United States.

Daycare Centers: Licensed Facilities
Source: Department of Social Services
Telephone: 916-657-4041

Flood Zone Data: This data was obtained from the Federal Emergency Management Agency (FEMA). It depicts 100-year and 500-year flood zones as defined by FEMA. It includes the National Flood Hazard Layer (NFHL) which incorporates Flood Insurance Rate Map (FIRM) data and Q3 data from FEMA in areas not covered by NFHL.
Source: FEMA
Telephone: 877-336-2627
Date of Government Version: 2003, 2015

GOVERNMENT RECORDS SEARCHED / DATA CURRENCY TRACKING

NWI: National Wetlands Inventory. This data, available in select counties across the country, was obtained by EDR in 2002, 2005 and 2010 from the U.S. Fish and Wildlife Service.

State Wetlands Data: Wetland Inventory
Source: Department of Fish and Wildlife
Telephone: 916-445-0411

Current USGS 7.5 Minute Topographic Map
Source: U.S. Geological Survey

STREET AND ADDRESS INFORMATION

© 2015 TomTom North America, Inc. All rights reserved. This material is proprietary and the subject of copyright protection and other intellectual property rights owned by or licensed to Tele Atlas North America, Inc. The use of this material is subject to the terms of a license agreement. You will be held liable for any unauthorized copying or disclosure of this material.

GEOCHECK ®- PHYSICAL SETTING SOURCE ADDENDUM

TARGET PROPERTY ADDRESS

WEST INDUSTRIAL AVENUE AND SCHNOOR AVENUE
WEST INDUSTRIAL AVENUE AND SCHNOOR AVENUE
MADERA, CA 93637

TARGET PROPERTY COORDINATES

Latitude (North):	36.948285 - 36˚ 56' 53.83''
Longitude (West):	120.080959 - 120˚ 4' 51.45''
Universal Tranverse Mercator:	Zone 10
UTM X (Meters):	759938.4
UTM Y (Meters):	4092914.5
Elevation:	260 ft. above sea level

USGS TOPOGRAPHIC MAP

Target Property Map:	5602514 MADERA, CA
Version Date:	2012

EDR's GeoCheck Physical Setting Source Addendum is provided to assist the environmental professional in forming an opinion about the impact of potential contaminant migration.

Assessment of the impact of contaminant migration generally has two principle investigative components:

1. Groundwater flow direction, and
2. Groundwater flow velocity.

Groundwater flow direction may be impacted by surface topography, hydrology, hydrogeology, characteristics of the soil, and nearby wells. Groundwater flow velocity is generally impacted by the nature of the geologic strata.

GEOCHECK® - PHYSICAL SETTING SOURCE SUMMARY

GROUNDWATER FLOW DIRECTION INFORMATION

Groundwater flow direction for a particular site is best determined by a qualified environmental professional using site-specific well data. If such data is not reasonably ascertainable, it may be necessary to rely on other sources of information, such as surface topographic information, hydrologic information, hydrogeologic data collected on nearby properties, and regional groundwater flow information (from deep aquifers).

TOPOGRAPHIC INFORMATION

Surface topography may be indicative of the direction of surficial groundwater flow. This information can be used to assist the environmental professional in forming an opinion about the impact of nearby contaminated properties or, should contamination exist on the target property, what downgradient sites might be impacted.

TARGET PROPERTY TOPOGRAPHY

General Topographic Gradient: General WSW

SURROUNDING TOPOGRAPHY: ELEVATION PROFILES

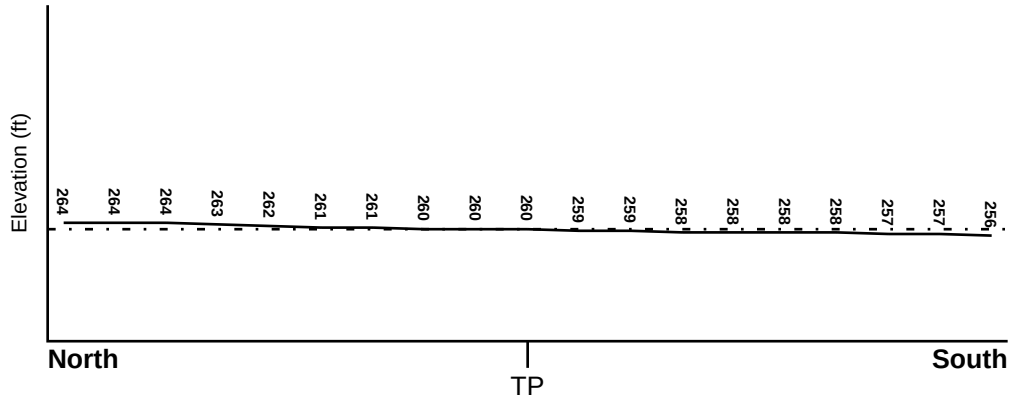

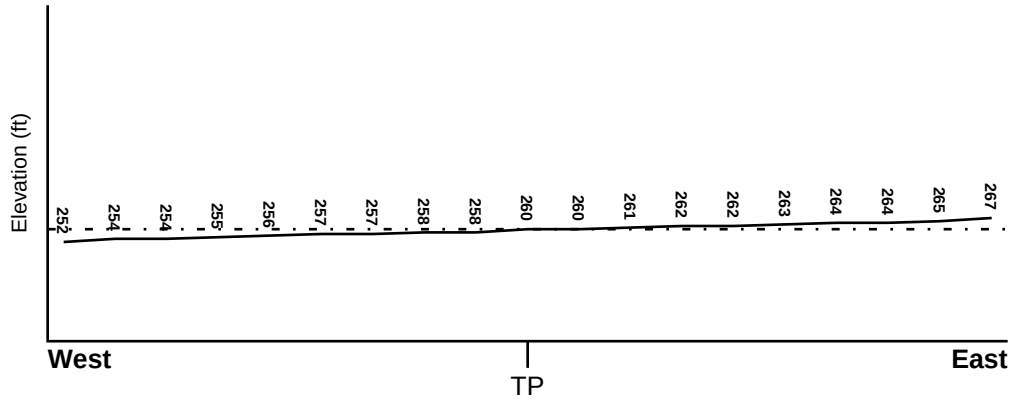

Target Property Elevation: 260 ft.

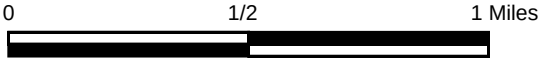

Source: Topography has been determined from the USGS 7.5' Digital Elevation Model and should be evaluated on a relative (not an absolute) basis. Relative elevation information between sites of close proximity should be field verified.

GEOCHECK® - PHYSICAL SETTING SOURCE SUMMARY

HYDROLOGIC INFORMATION

Surface water can act as a hydrologic barrier to groundwater flow. Such hydrologic information can be used to assist the environmental professional in forming an opinion about the impact of nearby contaminated properties or, should contamination exist on the target property, what downgradient sites might be impacted.

Refer to the Physical Setting Source Map following this summary for hydrologic information (major waterways and bodies of water).

FEMA FLOOD ZONE

Flood Plain Panel at Target Property	FEMA Source Type
06039C1155E	FEMA FIRM Flood data

Additional Panels in search area:	FEMA Source Type
06039C1165E	FEMA FIRM Flood data

NATIONAL WETLAND INVENTORY

NWI Quad at Target Property	NWI Electronic Data Coverage
MADERA	YES - refer to the Overview Map and Detail Map

HYDROGEOLOGIC INFORMATION

Hydrogeologic information obtained by installation of wells on a specific site can often be an indicator of groundwater flow direction in the immediate area. Such hydrogeologic information can be used to assist the environmental professional in forming an opinion about the impact of nearby contaminated properties or, should contamination exist on the target property, what downgradient sites might be impacted.

Site-Specific Hydrogeological Data*:

Search Radius:	1.25 miles
Status:	Not found

AQUIFLOW®

Search Radius: 1.000 Mile.

EDR has developed the AQUIFLOW Information System to provide data on the general direction of groundwater flow at specific points. EDR has reviewed reports submitted by environmental professionals to regulatory authorities at select sites and has extracted the date of the report, groundwater flow direction as determined hydrogeologically, and the depth to water table.

MAP ID	LOCATION FROM TP	GENERAL DIRECTION GROUNDWATER FLOW
Not Reported		

* ©1996 Site−specific hydrogeological data gathered by CERCLIS Alerts, Inc., Bainbridge Island, WA. All rights reserved. All of the information and opinions presented are those of the cited EPA report(s), which were completed under a Comprehensive Environmental Response Compensation and Liability Information System (CERCLIS) investigation.

GEOCHECK® - PHYSICAL SETTING SOURCE SUMMARY

GROUNDWATER FLOW VELOCITY INFORMATION

Groundwater flow velocity information for a particular site is best determined by a qualified environmental professional using site specific geologic and soil strata data. If such data are not reasonably ascertainable, it may be necessary to rely on other sources of information, including geologic age identification, rock stratigraphic unit and soil characteristics data collected on nearby properties and regional soil information. In general, contaminant plumes move more quickly through sandy-gravelly types of soils than silty-clayey types of soils.

GEOLOGIC INFORMATION IN GENERAL AREA OF TARGET PROPERTY

Geologic information can be used by the environmental professional in forming an opinion about the relative speed at which contaminant migration may be occurring.

ROCK STRATIGRAPHIC UNIT

Era:	Cenozoic
System:	Quaternary
Series:	Quaternary
Code:	Q *(decoded above as Era, System & Series)*

GEOLOGIC AGE IDENTIFICATION

Category: Stratifed Sequence

Geologic Age and Rock Stratigraphic Unit Source: P.G. Schruben, R.E. Arndt and W.J. Bawiec, Geology of the Conterminous U.S. at 1:2,500,000 Scale - a digital representation of the 1974 P.B. King and H.M. Beikman Map, USGS Digital Data Series DDS - 11 (1994).

SSURGO SOIL MAP - 06641351.2r

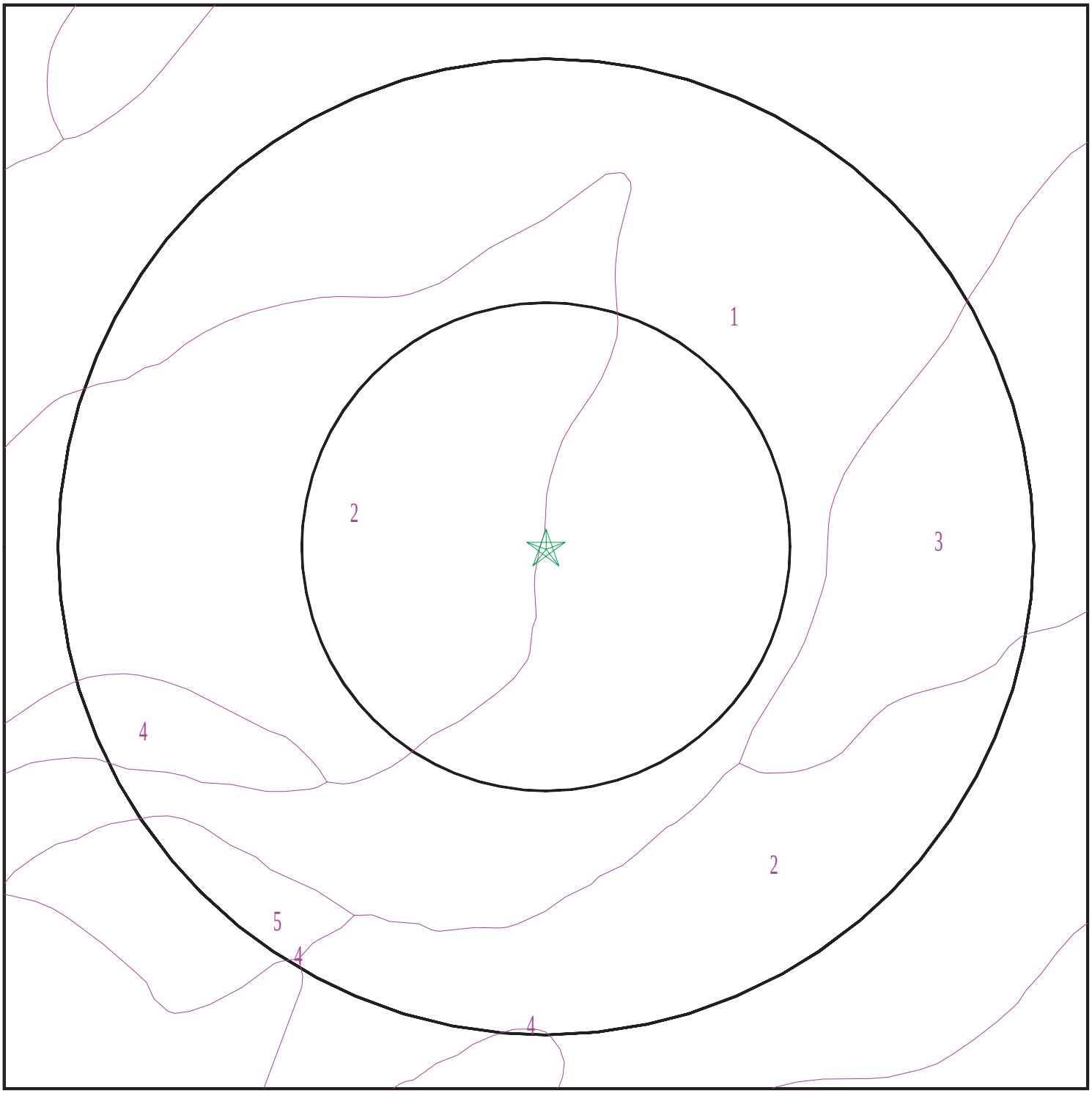

Target Property
SSURGO Soil
Water

0 1/16 1/8 1/4 Miles

N

SITE NAME:	West Industrial Avenue and Schnoor Avenue	CLIENT:	EBI Consulting
ADDRESS:	West Industrial Avenue and Schnoor Avenue Madera CA 93637	CONTACT:	Joshua Ritz
		INQUIRY #:	06641351.2r
LAT/LONG:	36.948285 / 120.080959	DATE:	August 30, 2021 3:00 pm

Copyright © 2021 EDR, Inc. © 2015 TomTom Rel. 2015.

GEOCHECK® - PHYSICAL SETTING SOURCE SUMMARY

DOMINANT SOIL COMPOSITION IN GENERAL AREA OF TARGET PROPERTY

The U.S. Department of Agriculture's (USDA) Soil Conservation Service (SCS) leads the National Cooperative Soil Survey (NCSS) and is responsible for collecting, storing, maintaining and distributing soil survey information for privately owned lands in the United States. A soil map in a soil survey is a representation of soil patterns in a landscape. The following information is based on Soil Conservation Service SSURGO data.

Soil Map ID: 1

Soil Component Name: Tujunga

Soil Surface Texture: loamy sand

Hydrologic Group: Class A - High infiltration rates. Soils are deep, well drained to excessively drained sands and gravels.

Soil Drainage Class: Somewhat excessively drained

Hydric Status: Not hydric

Corrosion Potential - Uncoated Steel: Moderate

Depth to Bedrock Min: > 0 inches

Depth to Watertable Min: > 0 inches

Soil Layer Information							
	Boundary			Classification		Saturated hydraulic conductivity micro m/sec	Soil Reaction (pH)
Layer	Upper	Lower	Soil Texture Class	AASHTO Group	Unified Soil		
1	0 inches	11 inches	loamy sand	Granular materials (35 pct. or less passing No. 200), Stone Fragments, Gravel and Sand.	COARSE-GRAINED SOILS, Sands, Sands with fines, Silty Sand.	Max: 141 Min: 42	Max: 7.8 Min: 6.1
2	11 inches	24 inches	stratified sand to loamy sand	Granular materials (35 pct. or less passing No. 200), Stone Fragments, Gravel and Sand.	COARSE-GRAINED SOILS, Sands, Sands with fines, Silty Sand.	Max: 141 Min: 42	Max: 7.8 Min: 6.1
3	24 inches	59 inches	stratified gravelly sand to gravelly loamy sand	Granular materials (35 pct. or less passing No. 200), Stone Fragments, Gravel and Sand.	COARSE-GRAINED SOILS, Sands, Sands with fines, Silty Sand.	Max: 141 Min: 42	Max: 7.8 Min: 6.1

Soil Map ID: 2

Soil Component Name: Traver

Soil Surface Texture: loam

Hydrologic Group: Class B - Moderate infiltration rates. Deep and moderately deep, moderately well and well drained soils with moderately coarse textures.

Soil Drainage Class: Moderately well drained

Hydric Status: Partially hydric

Corrosion Potential - Uncoated Steel: High

Depth to Bedrock Min: > 0 inches

Depth to Watertable Min: > 0 inches

Soil Layer Information							
	Boundary			Classification		Saturated hydraulic conductivity micro m/sec	Soil Reaction (pH)
Layer	Upper	Lower	Soil Texture Class	AASHTO Group	Unified Soil		
1	0 inches	3 inches	loam	Silt-Clay Materials (more than 35 pct. passing No. 200), Silty Soils.	FINE-GRAINED SOILS, Silts and Clays (liquid limit less than 50%), silt.	Max: 14 Min: 4	Max: 9.6 Min: 8.4
2	3 inches	16 inches	sandy clay loam	Silt-Clay Materials (more than 35 pct. passing No. 200), Silty Soils.	FINE-GRAINED SOILS, Silts and Clays (liquid limit less than 50%), silt.	Max: 14 Min: 4	Max: 9.6 Min: 8.4
3	16 inches	64 inches	stratified fine sandy loam to silty clay loam	Silt-Clay Materials (more than 35 pct. passing No. 200), Silty Soils.	FINE-GRAINED SOILS, Silts and Clays (liquid limit less than 50%), silt.	Max: 14 Min: 4	Max: 9.6 Min: 8.4

Soil Map ID: 3

Soil Component Name: Pachappa

Soil Surface Texture: fine sandy loam

Hydrologic Group: Class B - Moderate infiltration rates. Deep and moderately deep, moderately well and well drained soils with moderately coarse textures.

Soil Drainage Class: Well drained

Hydric Status: Not hydric

Corrosion Potential - Uncoated Steel: High

Depth to Bedrock Min: > 0 inches

Depth to Watertable Min: > 0 inches

Soil Layer Information							
	Boundary			Classification		Saturated hydraulic conductivity micro m/sec	Soil Reaction (pH)
Layer	Upper	Lower	Soil Texture Class	AASHTO Group	Unified Soil		
1	0 inches	14 inches	fine sandy loam	Silt-Clay Materials (more than 35 pct. passing No. 200), Silty Soils.	COARSE-GRAINED SOILS, Sands, Sands with fines, Silty Sand.	Max: 14 Min: 4	Max: 8.4 Min: 7.9
2	14 inches	27 inches	loam	Silt-Clay Materials (more than 35 pct. passing No. 200), Silty Soils.	COARSE-GRAINED SOILS, Sands, Sands with fines, Silty Sand.	Max: 14 Min: 4	Max: 8.4 Min: 7.9
3	27 inches	44 inches	fine sandy loam	Silt-Clay Materials (more than 35 pct. passing No. 200), Silty Soils.	COARSE-GRAINED SOILS, Sands, Sands with fines, Silty Sand.	Max: 14 Min: 4	Max: 8.4 Min: 7.9
4	44 inches	59 inches	stratified loamy sand to fine sandy loam	Silt-Clay Materials (more than 35 pct. passing No. 200), Silty Soils.	COARSE-GRAINED SOILS, Sands, Sands with fines, Silty Sand.	Max: 14 Min: 4	Max: 8.4 Min: 7.9

Soil Map ID: 4

Soil Component Name: Traver

Soil Surface Texture: loam

Hydrologic Group: Class B - Moderate infiltration rates. Deep and moderately deep, moderately well and well drained soils with moderately coarse textures.

Soil Drainage Class: Moderately well drained

Hydric Status: Partially hydric

Corrosion Potential - Uncoated Steel: High

Depth to Bedrock Min: > 0 inches

Depth to Watertable Min: > 0 inches

Soil Layer Information							
	Boundary			Classification		Saturated hydraulic conductivity micro m/sec	Soil Reaction (pH)
Layer	Upper	Lower	Soil Texture Class	AASHTO Group	Unified Soil		
1	0 inches	3 inches	loam	Silt-Clay Materials (more than 35 pct. passing No. 200), Silty Soils.	FINE-GRAINED SOILS, Silts and Clays (liquid limit less than 50%), silt.	Max: 14 Min: 4	Max: 9.6 Min: 8.4
2	3 inches	16 inches	sandy clay loam	Silt-Clay Materials (more than 35 pct. passing No. 200), Silty Soils.	FINE-GRAINED SOILS, Silts and Clays (liquid limit less than 50%), silt.	Max: 14 Min: 4	Max: 9.6 Min: 8.4
3	16 inches	64 inches	stratified fine sandy loam to silty clay loam	Silt-Clay Materials (more than 35 pct. passing No. 200), Silty Soils.	FINE-GRAINED SOILS, Silts and Clays (liquid limit less than 50%), silt.	Max: 14 Min: 4	Max: 9.6 Min: 8.4

Soil Map ID: 5

Soil Component Name: Traver

Soil Surface Texture: loam

Hydrologic Group: Class B - Moderate infiltration rates. Deep and moderately deep, moderately well and well drained soils with moderately coarse textures.

Soil Drainage Class: Moderately well drained

Hydric Status: Partially hydric

Corrosion Potential - Uncoated Steel: High

Depth to Bedrock Min: > 0 inches

Depth to Watertable Min: > 0 inches

GEOCHECK® - PHYSICAL SETTING SOURCE SUMMARY

Soil Layer Information							
	Boundary			Classification		Saturated hydraulic conductivity micro m/sec	Soil Reaction (pH)
Layer	Upper	Lower	Soil Texture Class	AASHTO Group	Unified Soil		
1	0 inches	3 inches	loam	Silt-Clay Materials (more than 35 pct. passing No. 200), Silty Soils.	FINE-GRAINED SOILS, Silts and Clays (liquid limit less than 50%), silt.	Max: 14 Min: 4	Max: 9.6 Min: 8.4
2	3 inches	16 inches	sandy clay loam	Silt-Clay Materials (more than 35 pct. passing No. 200), Silty Soils.	FINE-GRAINED SOILS, Silts and Clays (liquid limit less than 50%), silt.	Max: 14 Min: 4	Max: 9.6 Min: 8.4
3	16 inches	64 inches	stratified fine sandy loam to silty clay loam	Silt-Clay Materials (more than 35 pct. passing No. 200), Silty Soils.	FINE-GRAINED SOILS, Silts and Clays (liquid limit less than 50%), silt.	Max: 14 Min: 4	Max: 9.6 Min: 8.4

LOCAL / REGIONAL WATER AGENCY RECORDS

EDR Local/Regional Water Agency records provide water well information to assist the environmental professional in assessing sources that may impact ground water flow direction, and in forming an opinion about the impact of contaminant migration on nearby drinking water wells.

WELL SEARCH DISTANCE INFORMATION

DATABASE	SEARCH DISTANCE (miles)
Federal USGS	1.000
Federal FRDS PWS	Nearest PWS within 1 mile
State Database	1.000

FEDERAL USGS WELL INFORMATION

MAP ID	WELL ID	LOCATION FROM TP
B8	USGS40000179792	1/4 - 1/2 Mile West
9	USGS40000179835	1/4 - 1/2 Mile NNW
13	USGS40000179734	1/4 - 1/2 Mile SE
E21	USGS40000179814	1/2 - 1 Mile WNW
F24	USGS40000179778	1/2 - 1 Mile West

GEOCHECK® - PHYSICAL SETTING SOURCE SUMMARY

FEDERAL USGS WELL INFORMATION

MAP ID	WELL ID	LOCATION FROM TP
G25	USGS40000179761	1/2 - 1 Mile WSW
28	USGS40000179718	1/2 - 1 Mile SW
H31	USGS40000179729	1/2 - 1 Mile WSW
J34	USGS40000179815	1/2 - 1 Mile WNW
46	USGS40000179925	1/2 - 1 Mile NNE
48	USGS40000179633	1/2 - 1 Mile SSE
50	USGS40000179906	1/2 - 1 Mile NE
54	USGS40000179617	1/2 - 1 Mile SSE
58	USGS40000179706	1/2 - 1 Mile ESE

FEDERAL FRDS PUBLIC WATER SUPPLY SYSTEM INFORMATION

MAP ID	WELL ID	LOCATION FROM TP
No PWS System Found		

Note: PWS System location is not always the same as well location.

STATE DATABASE WELL INFORMATION

MAP ID	WELL ID	LOCATION FROM TP
1	CADWR0000006148	0 - 1/8 Mile East
A2	CADDW0000002395	1/8 - 1/4 Mile NW
A3	10663	1/8 - 1/4 Mile WNW
4	CADWR0000008563	1/8 - 1/4 Mile NNE
5	CADWR0000020082	1/4 - 1/2 Mile SSE
6	CADWR9000032281	1/4 - 1/2 Mile NE
B7	CAUSGSN00012332	1/4 - 1/2 Mile West
C10	CADDW0000014147	1/4 - 1/2 Mile SE
C11	10664	1/4 - 1/2 Mile SE
12	CADWR0000013424	1/4 - 1/2 Mile West
14	CADDW0000017896	1/4 - 1/2 Mile WNW
D15	CADWR0000002116	1/2 - 1 Mile SSW
D16	CADWR0000016529	1/2 - 1 Mile SSW
D17	CADWR0000029718	1/2 - 1 Mile SSW
18	CADDW0000004884	1/2 - 1 Mile South
D19	10665	1/2 - 1 Mile SSW
E20	CAUSGSN00017161	1/2 - 1 Mile WNW
F22	CAUSGSN00012334	1/2 - 1 Mile West
G23	CAUSGSN00000137	1/2 - 1 Mile WSW
G26	CADWR0000025259	1/2 - 1 Mile WSW
G27	CADWR9000032244	1/2 - 1 Mile WSW
H29	CAUSGSN00007413	1/2 - 1 Mile WSW
E30	CADWR0000003246	1/2 - 1 Mile WNW
I32	CADWR9000032167	1/2 - 1 Mile SSW
J33	CAUSGSN00016606	1/2 - 1 Mile WNW
35	CADWR0000027723	1/2 - 1 Mile North
K36	10662	1/2 - 1 Mile East
37	CADWR0000011954	1/2 - 1 Mile SE

GEOCHECK® - PHYSICAL SETTING SOURCE SUMMARY

STATE DATABASE WELL INFORMATION

MAP ID	WELL ID	LOCATION FROM TP
L38	CADWR0000036039	1/2 - 1 Mile South
L39	CADWR0000004621	1/2 - 1 Mile South
L40	CADWR0000014632	1/2 - 1 Mile South
I41	CAEDF0000022934	1/2 - 1 Mile South
I42	CADWR0000013215	1/2 - 1 Mile SSW
43	CADDW0000017170	1/2 - 1 Mile NW
K44	CADDW0000002185	1/2 - 1 Mile East
L45	CAEDF0000025140	1/2 - 1 Mile South
47	CADWR0000031350	1/2 - 1 Mile ENE
49	CADWR0000020541	1/2 - 1 Mile SSW
M51	CAEDF0000006825	1/2 - 1 Mile SW
M52	CAEDF0000133930	1/2 - 1 Mile SW
53	10672	1/2 - 1 Mile SE
55	CADWR0000008167	1/2 - 1 Mile West
N56	CADWR0000028925	1/2 - 1 Mile WNW
N57	CADWR0000002103	1/2 - 1 Mile WNW
59	CADWR0000016974	1/2 - 1 Mile WSW

PHYSICAL SETTING SOURCE MAP - 06641351.2r

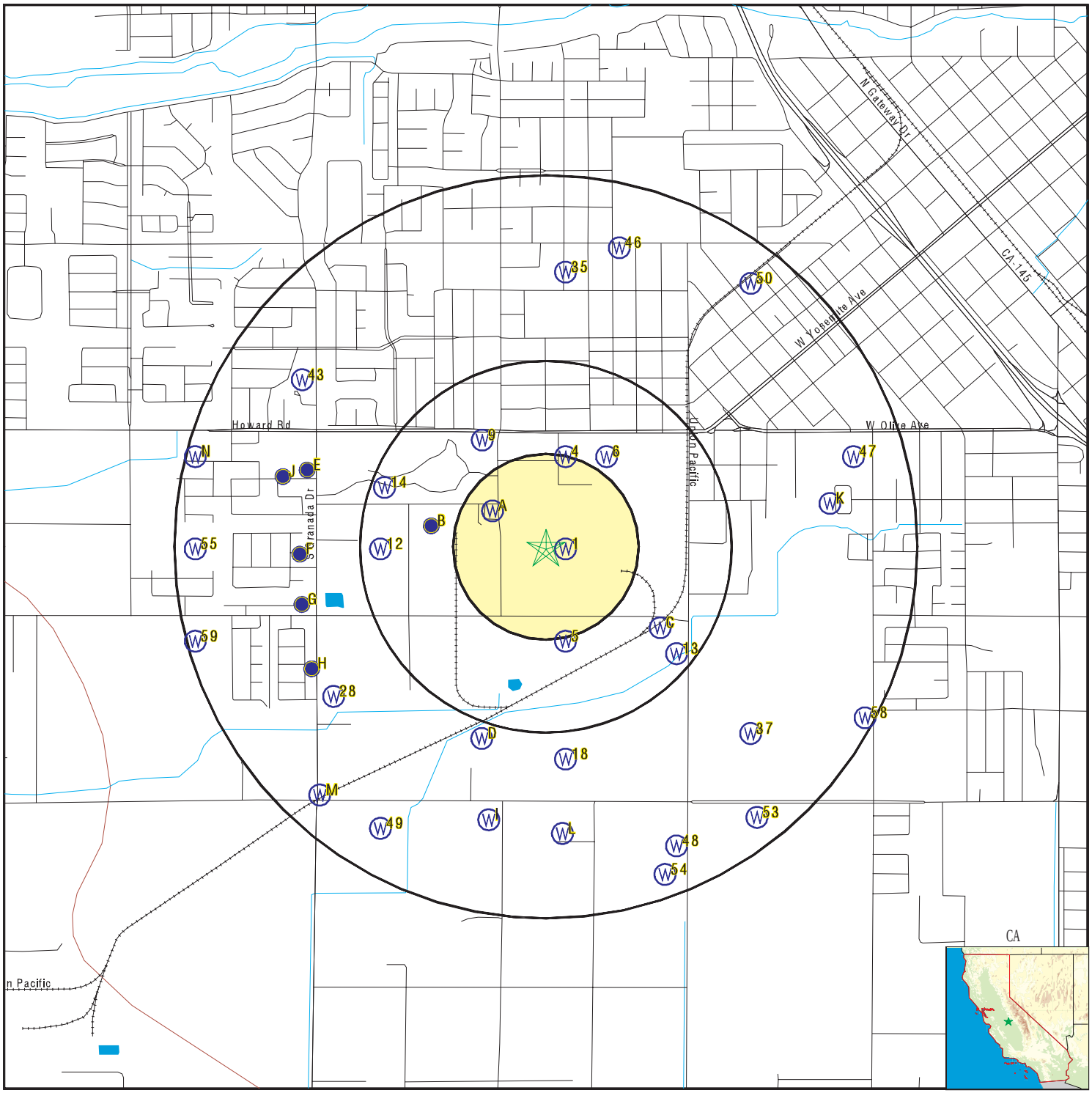

County Boundary
Major Roads
Contour Lines
Earthquake Fault Lines
Earthquake epicenter, Richter 5 or greater
Water Wells
Public Water Supply Wells
Cluster of Multiple Icons

Groundwater Flow Direction
Indeterminate Groundwater Flow at Location
Groundwater Flow Varies at Location
Closest Hydrogeological Data
Oil, gas or related wells

SITE NAME: West Industrial Avenue and Schnoor Avenue	CLIENT: EBI Consulting
ADDRESS: West Industrial Avenue and Schnoor Avenue Madera CA 93637	CONTACT: Joshua Ritz INQUIRY #: 06641351.2r
LAT/LONG: 36.948285 / 120.080959	DATE: August 30, 2021 3:00 pm

Copyright © 2021 EDR, Inc. © 2015 TomTom Rel. 2015.

Map ID Direction Distance Elevation	Database	EDR ID Number
1 **East** **0 - 1/8 Mile** **Higher**	**CA WELLS**	**CADWR0000006148**

Well ID:	11S17E26H001M	Well Type:	UNK
Source:	Department of Water Resources		
Other Name:	11S17E26H001M	GAMA PFAS Testing:	Not Reported
Groundwater Quality Data:	https://gamagroundwater.waterboards.ca.gov/gama/gamamap/public/GamaDataDisplay.asp?dataset=DWR&samp_date=&global_id=&assigned_name=11S17E26H001M&store_num=		
GeoTracker Data:	Not Reported		

A2 **NW** **1/8 - 1/4 Mile** **Lower**	**CA WELLS**	**CADDW0000002395**

Well ID:	2010002-015	Well Type:	MUNICIPAL
Source:	Department of Health Services		
Other Name:	WELL 19 - DESTROYED	GAMA PFAS Testing:	Not Reported
Groundwater Quality Data:	https://gamagroundwater.waterboards.ca.gov/gama/gamamap/public/GamaDataDisplay.asp?dataset=DHS&samp_date=&global_id=&assigned_name=2010002-015&store_num=		
GeoTracker Data:	Not Reported		

A3 **WNW** **1/8 - 1/4 Mile** **Lower**	**CA WELLS**	**10663**

Seq:	10663	Prim sta c:	11S/17E-26C02 M
Frds no:	2010002015	County:	20
District:	11	User id:	AGE
System no:	2010002	Water type:	G
Source nam:	WELL 19	Station ty:	WELL/AMBNT/MUN/INTAKE
Latitude:	365659.0	Longitude:	1200459.0
Precision:	2	Status:	AU
Comment 1:	Not Reported	Comment 2:	Not Reported
Comment 3:	Not Reported	Comment 4:	Not Reported
Comment 5:	Not Reported	Comment 6:	Not Reported
Comment 7:	Not Reported		
System no:	2010002	System nam:	City Of Madera
Hqname:	Not Reported	Address:	205 W. 4TH STREET
City:	MADERA	State:	Not Reported
Zip:	93637	Zip ext:	Not Reported
Pop serv:	31740	Connection:	7810
Area serve:	MADERA AND SURROUNDING AREA		

---

4 **NNE** **1/8 - 1/4 Mile** **Higher**	**CA WELLS**	**CADWR0000008563**

Well ID:	11S17E26A002M	Well Type:	UNK
Source:	Department of Water Resources		

Other Name:	11S17E26A002M	GAMA PFAS Testing:	Not Reported
Groundwater Quality Data:	https://gamagroundwater.waterboards.ca.gov/gama/gamamap/public/GamaDataDisplay.asp?dataset=DWR&samp_date=&global_id=&assigned_name=11S17E26A002M&store_num=		
GeoTracker Data:	Not Reported		

5
SSE **CA WELLS** **CADWR0000020082**
1/4 - 1/2 Mile
Higher

Well ID:	11S17E26J002M	Well Type:	UNK
Source:	Department of Water Resources		
Other Name:	11S17E26J002M	GAMA PFAS Testing:	Not Reported
Groundwater Quality Data:	https://gamagroundwater.waterboards.ca.gov/gama/gamamap/public/GamaDataDisplay.asp?dataset=DWR&samp_date=&global_id=&assigned_name=11S17E26J002M&store_num=		
GeoTracker Data:	Not Reported		

6
NE **CA WELLS** **CADWR9000032281**
1/4 - 1/2 Mile
Higher

State Well #:	11S17E26A001M	Station ID:	17497
Well Name:	Not Reported	Basin Name:	Madera
Well Use:	Unknown	Well Type:	Unknown
Well Depth:	0	Well Completion Rpt #:	Not Reported

B7
West **CA WELLS** **CAUSGSN00012332**
1/4 - 1/2 Mile
Lower

Well ID:	USGS-365657120050801	Well Type:	UNK
Source:	United States Geological Survey		
Other Name:	USGS-365657120050801	GAMA PFAS Testing:	Not Reported
Groundwater Quality Data:	https://gamagroundwater.waterboards.ca.gov/gama/gamamap/public/GamaDataDisplay.asp?dataset=USGSNEW&samp_date=&global_id=&assigned_name=USGS-365657120050801&store_num=		
GeoTracker Data:	Not Reported		

B8
West **FED USGS** **USGS40000179792**
1/4 - 1/2 Mile
Lower

Organization ID:	USGS-CA		
Organization Name:	USGS California Water Science Center		
Monitor Location:	011S017E26F001M	Type:	Well
Description:	Not Reported	HUC:	18040001
Drainage Area:	Not Reported	Drainage Area Units:	Not Reported
Contrib Drainage Area:	Not Reported	Contrib Drainage Area Unts:	Not Reported
Aquifer:	Central Valley aquifer system		
Formation Type:	Alluvium of the Sierra Nevada, Younger (Pleistocene-Holocene)		
Aquifer Type:	Not Reported	Construction Date:	Not Reported
Well Depth:	140	Well Depth Units:	ft

Well Hole Depth:	Not Reported	Well Hole Depth Units:	Not Reported

Ground water levels,Number of Measurements:	1	Level reading date:	1965-07-01
Feet below surface:	59.00	Feet to sea level:	Not Reported
Note:	Not Reported		

9
NNW
1/4 - 1/2 Mile
Higher

FED USGS **USGS40000179835**

Organization ID:	USGS-CA		
Organization Name:	USGS California Water Science Center		
Monitor Location:	011S017E26C001M	Type:	Well
Description:	Not Reported	HUC:	18040001
Drainage Area:	Not Reported	Drainage Area Units:	Not Reported
Contrib Drainage Area:	Not Reported	Contrib Drainage Area Unts:	Not Reported
Aquifer:	Central Valley aquifer system		
Formation Type:	Not Reported	Aquifer Type:	Not Reported
Construction Date:	19610101	Well Depth:	354
Well Depth Units:	ft	Well Hole Depth:	Not Reported
Well Hole Depth Units:	Not Reported		

C10
SE
1/4 - 1/2 Mile
Lower

CA WELLS **CADDW0000014147**

Well ID:	2010002-022	Well Type:	MUNICIPAL
Source:	Department of Health Services		
Other Name:	WELL 27 - RAW - INACTIVE	GAMA PFAS Testing:	Not Reported
Groundwater Quality Data:	https://gamagroundwater.waterboards.ca.gov/gama/gamamap/public/GamaDataDisplay.asp?dataset=DHS&samp_date=&global_id=&assigned_name=2010002-022&store_num=		
GeoTracker Data:	Not Reported		

C11
SE
1/4 - 1/2 Mile
Higher

CA WELLS **10664**

Seq:	10664	Prim sta c:	11S/17E-26J03 M
Frds no:	2010002022	County:	20
District:	11	User id:	AGE
System no:	2010002	Water type:	G
Source nam:	WELL 27	Station ty:	WELL/AMBNT/MUN/INTAKE
Latitude:	365642.0	Longitude:	1200428.0
Precision:	3	Status:	AU
Comment 1:	Not Reported	Comment 2:	Not Reported
Comment 3:	Not Reported	Comment 4:	Not Reported
Comment 5:	Not Reported	Comment 6:	Not Reported
Comment 7:	Not Reported		

System no:	2010002	System nam:	City Of Madera
Hqname:	Not Reported	Address:	205 W. 4TH STREET
City:	MADERA	State:	Not Reported
Zip:	93637	Zip ext:	Not Reported

Pop serv:	31740	Connection:	7810
Area serve:	MADERA AND SURROUNDING AREA		

12
West **CA WELLS** **CADWR0000013424**
1/4 - 1/2 Mile
Lower

Well ID:	11S17E26F001M	Well Type:	UNK
Source:	Department of Water Resources		
Other Name:	11S17E26F001M	GAMA PFAS Testing:	Not Reported
Groundwater Quality Data:	https://gamagroundwater.waterboards.ca.gov/gama/gamamap/public/GamaDataDisplay.asp?dataset=DWR&samp_date=&global_id=&assigned_name=11S17E26F001M&store_num=		
GeoTracker Data:	Not Reported		

13
SE **FED USGS** **USGS40000179734**
1/4 - 1/2 Mile
Higher

Organization ID:	USGS-CA		
Organization Name:	USGS California Water Science Center		
Monitor Location:	011S017E26J001M	Type:	Well
Description:	Not Reported	HUC:	18040001
Drainage Area:	Not Reported	Drainage Area Units:	Not Reported
Contrib Drainage Area:	Not Reported	Contrib Drainage Area Unts:	Not Reported
Aquifer:	Central Valley aquifer system		
Formation Type:	Not Reported	Aquifer Type:	Not Reported
Construction Date:	Not Reported	Well Depth:	138
Well Depth Units:	ft	Well Hole Depth:	Not Reported
Well Hole Depth Units:	Not Reported		

Ground water levels,Number of Measurements:	1	Level reading date:	1965-04-01
Feet below surface:	64.00	Feet to sea level:	Not Reported
Note:	Not Reported		

14
WNW **CA WELLS** **CADDW0000017896**
1/4 - 1/2 Mile
Lower

Well ID:	2010002-025	Well Type:	MUNICIPAL
Source:	Department of Health Services		
Other Name:	WELL 30 - RAW	GAMA PFAS Testing:	Not Reported
Groundwater Quality Data:	https://gamagroundwater.waterboards.ca.gov/gama/gamamap/public/GamaDataDisplay.asp?dataset=DHS&samp_date=&global_id=&assigned_name=2010002-025&store_num=		
GeoTracker Data:	Not Reported		

D15
SSW **CA WELLS** **CADWR0000002116**
1/2 - 1 Mile
Lower

Well ID:	11S17E26Q002M	Well Type:	UNK
Source:	Department of Water Resources		

Other Name:	11S17E26Q002M	GAMA PFAS Testing:	Not Reported
Groundwater Quality Data:	https://gamagroundwater.waterboards.ca.gov/gama/gamamap/public/GamaDataDisplay.asp?dataset=DWR&samp_date=&global_id=&assigned_name=11S17E26Q002M&store_num=		
GeoTracker Data:	Not Reported		

D16
SSW **CA WELLS** **CADWR0000016529**
1/2 - 1 Mile
Lower

Well ID:	11S17E26Q003M	Well Type:	UNK
Source:	Department of Water Resources		
Other Name:	11S17E26Q003M	GAMA PFAS Testing:	Not Reported
Groundwater Quality Data:	https://gamagroundwater.waterboards.ca.gov/gama/gamamap/public/GamaDataDisplay.asp?dataset=DWR&samp_date=&global_id=&assigned_name=11S17E26Q003M&store_num=		
GeoTracker Data:	Not Reported		

D17
SSW **CA WELLS** **CADWR0000029718**
1/2 - 1 Mile
Lower

Well ID:	11S17E26Q001M	Well Type:	UNK
Source:	Department of Water Resources		
Other Name:	11S17E26Q001M	GAMA PFAS Testing:	Not Reported
Groundwater Quality Data:	https://gamagroundwater.waterboards.ca.gov/gama/gamamap/public/GamaDataDisplay.asp?dataset=DWR&samp_date=&global_id=&assigned_name=11S17E26Q001M&store_num=		
GeoTracker Data:	Not Reported		

18
South **CA WELLS** **CADDW0000004884**
1/2 - 1 Mile
Lower

Well ID:	2000642-001	Well Type:	MUNICIPAL
Source:	Department of Health Services		
Other Name:	WELL #1 EAST	GAMA PFAS Testing:	Not Reported
Groundwater Quality Data:	https://gamagroundwater.waterboards.ca.gov/gama/gamamap/public/GamaDataDisplay.asp?dataset=DHS&samp_date=&global_id=&assigned_name=2000642-001&store_num=		
GeoTracker Data:	Not Reported		

D19
SSW **CA WELLS** **10665**
1/2 - 1 Mile
Lower

Seq:	10665	Prim sta c:	11S/17E-26P01 M
Frds no:	2000642001	County:	20
District:	50	User id:	20C
System no:	2000642	Water type:	G
Source nam:	WELL 01	Station ty:	WELL/AMBNT/MUN/INTAKE
Latitude:	365625.0	Longitude:	1200500.0
Precision:	2	Status:	AR
Comment 1:	25427 AVE 13 MADERA CA 93637	Comment 2:	Not Reported

Comment 3:	Not Reported	Comment 4:	Not Reported
Comment 5:	Not Reported	Comment 6:	Not Reported
Comment 7:	Not Reported		
System no:	2000642	System nam:	Bisceglia Winery
Hqname:	Not Reported	Address:	Not Reported
City:	Not Reported	State:	Not Reported
Zip:	Not Reported	Zip ext:	Not Reported
Pop serv:	0	Connection:	0
Area serve:	Not Reported		

E20
WNW
1/2 - 1 Mile
Lower

CA WELLS **CAUSGSN00017161**

Well ID:	USGS-365704120052901	Well Type:	UNK
Source:	United States Geological Survey		
Other Name:	USGS-365704120052901	GAMA PFAS Testing:	Not Reported
Groundwater Quality Data:	https://gamagroundwater.waterboards.ca.gov/gama/gamamap/public/GamaDataDisplay.asp?dataset=USGSNEW&samp_date=&global_id=&assigned_name=USGS-365704120052901&store_num=		
GeoTracker Data:	Not Reported		

E21
WNW
1/2 - 1 Mile
Lower

FED USGS **USGS40000179814**

Organization ID:	USGS-CA		
Organization Name:	USGS California Water Science Center		
Monitor Location:	011S017E27A003M	Type:	Well
Description:	Not Reported	HUC:	18040001
Drainage Area:	Not Reported	Drainage Area Units:	Not Reported
Contrib Drainage Area:	Not Reported	Contrib Drainage Area Unts:	Not Reported
Aquifer:	Central Valley aquifer system		
Formation Type:	Alluvium of the Sierra Nevada, Younger (Pleistocene-Holocene)		
Aquifer Type:	Not Reported	Construction Date:	Not Reported
Well Depth:	355	Well Depth Units:	ft
Well Hole Depth:	Not Reported	Well Hole Depth Units:	Not Reported

---

F22
West
1/2 - 1 Mile
Lower

CA WELLS **CAUSGSN00012334**

Well ID:	USGS-365653120053101	Well Type:	UNK
Source:	United States Geological Survey		
Other Name:	USGS-365653120053101	GAMA PFAS Testing:	Not Reported
Groundwater Quality Data:	https://gamagroundwater.waterboards.ca.gov/gama/gamamap/public/GamaDataDisplay.asp?dataset=USGSNEW&samp_date=&global_id=&assigned_name=USGS-365653120053101&store_num=		
GeoTracker Data:	Not Reported		

Map ID Direction Distance Elevation	Database	EDR ID Number
G23 **WSW** **1/2 - 1 Mile** **Lower**	**CA WELLS**	**CAUSGSN00000137**

Well ID:	USGS-365646120053001	Well Type:	UNK
Source:	United States Geological Survey		
Other Name:	USGS-365646120053001	GAMA PFAS Testing:	Not Reported
Groundwater Quality Data:	https://gamagroundwater.waterboards.ca.gov/gama/gamamap/public/GamaDataDisplay.asp?dataset=USGSNEW&samp_date=&global_id=&assigned_name=USGS-365646120053001&store_num=		
GeoTracker Data:	Not Reported		

F24 **West** **1/2 - 1 Mile** **Lower**	**FED USGS**	**USGS40000179778**

Organization ID:	USGS-CA		
Organization Name:	USGS California Water Science Center		
Monitor Location:	011S017E27H003M	Type:	Well
Description:	Not Reported	HUC:	18040001
Drainage Area:	Not Reported	Drainage Area Units:	Not Reported
Contrib Drainage Area:	Not Reported	Contrib Drainage Area Unts:	Not Reported
Aquifer:	Central Valley aquifer system		
Formation Type:	Alluvium of the Sierra Nevada, Younger (Pleistocene-Holocene)		
Aquifer Type:	Not Reported	Construction Date:	Not Reported
Well Depth:	160	Well Depth Units:	ft
Well Hole Depth:	Not Reported	Well Hole Depth Units:	Not Reported

---

G25 **WSW** **1/2 - 1 Mile** **Lower**	**FED USGS**	**USGS40000179761**

Organization ID:	USGS-CA		
Organization Name:	USGS California Water Science Center		
Monitor Location:	011S017E27H001M	Type:	Well
Description:	Not Reported	HUC:	18040001
Drainage Area:	Not Reported	Drainage Area Units:	Not Reported
Contrib Drainage Area:	Not Reported	Contrib Drainage Area Unts:	Not Reported
Aquifer:	Central Valley aquifer system		
Formation Type:	Alluvium of the Sierra Nevada, Younger (Pleistocene-Holocene)		
Aquifer Type:	Not Reported	Construction Date:	Not Reported
Well Depth:	125	Well Depth Units:	ft
Well Hole Depth:	Not Reported	Well Hole Depth Units:	Not Reported

Ground water levels,Number of Measurements:	1	Level reading date:	1965-07-01
Feet below surface:	76.00	Feet to sea level:	Not Reported
Note:	Not Reported		

Map ID Direction Distance Elevation	Database	EDR ID Number
G26 **WSW** **1/2 - 1 Mile** **Lower**	**CA WELLS**	**CADWR0000025259**

Well ID:	11S17E27H001M	Well Type:	UNK
Source:	Department of Water Resources		
Other Name:	11S17E27H001M	GAMA PFAS Testing:	Not Reported
Groundwater Quality Data:	https://gamagroundwater.waterboards.ca.gov/gama/gamamap/public/GamaDataDisplay.asp?dataset=DWR&samp_date=&global_id=&assigned_name=11S17E27H001M&store_num=		
GeoTracker Data:	Not Reported		

G27 **WSW** **1/2 - 1 Mile** **Lower**	**CA WELLS**	**CADWR9000032244**

State Well #:	11S17E27H001M	Station ID:	17498
Well Name:	Not Reported	Basin Name:	Madera
Well Use:	Unknown	Well Type:	Unknown
Well Depth:	0	Well Completion Rpt #:	Not Reported

---

28 **SW** **1/2 - 1 Mile** **Lower**	**FED USGS**	**USGS40000179718**

Organization ID:	USGS-CA		
Organization Name:	USGS California Water Science Center		
Monitor Location:	011S017E26M001M	Type:	Well
Description:	Not Reported	HUC:	18040001
Drainage Area:	Not Reported	Drainage Area Units:	Not Reported
Contrib Drainage Area:	Not Reported	Contrib Drainage Area Unts:	Not Reported
Aquifer:	Central Valley aquifer system		
Formation Type:	Not Reported	Aquifer Type:	Not Reported
Construction Date:	19800917	Well Depth:	248
Well Depth Units:	ft	Well Hole Depth:	307
Well Hole Depth Units:	ft		

Ground water levels,Number of Measurements:	1	Level reading date:	1980-09-17
Feet below surface:	111	Feet to sea level:	Not Reported
Note:	Not Reported		

H29 **WSW** **1/2 - 1 Mile** **Lower**	**CA WELLS**	**CAUSGSN00007413**

Well ID:	USGS-365637120052901	Well Type:	UNK
Source:	United States Geological Survey		
Other Name:	USGS-365637120052901	GAMA PFAS Testing:	Not Reported
Groundwater Quality Data:	https://gamagroundwater.waterboards.ca.gov/gama/gamamap/public/GamaDataDisplay.asp?dataset=USGSNEW&samp_date=&global_id=&assigned_name=USGS-365637120052901&store_num=		
GeoTracker Data:	Not Reported		

Map ID Direction Distance Elevation	Database	EDR ID Number
E30 **WNW** **1/2 - 1 Mile** **Lower**	**CA WELLS**	**CADWR0000003246**

Well ID:	11S17E26D001M	Well Type:	UNK
Source:	Department of Water Resources		
Other Name:	11S17E26D001M	GAMA PFAS Testing:	Not Reported
Groundwater Quality Data:	https://gamagroundwater.waterboards.ca.gov/gama/gamamap/public/GamaDataDisplay.asp?dataset=DWR&samp_date=&global_id=&assigned_name=11S17E26D001M&store_num=		
GeoTracker Data:	Not Reported		

H31 **WSW** **1/2 - 1 Mile** **Lower**	**FED USGS**	**USGS40000179729**

Organization ID:	USGS-CA		
Organization Name:	USGS California Water Science Center		
Monitor Location:	011S017E27J001M	Type:	Well
Description:	Not Reported	HUC:	18040001
Drainage Area:	Not Reported	Drainage Area Units:	Not Reported
Contrib Drainage Area:	Not Reported	Contrib Drainage Area Unts:	Not Reported
Aquifer:	Central Valley aquifer system		
Formation Type:	Alluvium of the Sierra Nevada, Younger (Pleistocene-Holocene)		
Aquifer Type:	Not Reported	Construction Date:	19290101
Well Depth:	125	Well Depth Units:	ft
Well Hole Depth:	Not Reported	Well Hole Depth Units:	Not Reported

---

I32 **SSW** **1/2 - 1 Mile** **Lower**	**CA WELLS**	**CADWR9000032167**

State Well #:	11S17E35C001M	Station ID:	36209
Well Name:	Not Reported	Basin Name:	Madera
Well Use:	Unknown	Well Type:	Unknown
Well Depth:	0	Well Completion Rpt #:	Not Reported

J33 **WNW** **1/2 - 1 Mile** **Lower**	**CA WELLS**	**CAUSGSN00016606**

Well ID:	USGS-365704120053401	Well Type:	UNK
Source:	United States Geological Survey		
Other Name:	USGS-365704120053401	GAMA PFAS Testing:	Not Reported
Groundwater Quality Data:	https://gamagroundwater.waterboards.ca.gov/gama/gamamap/public/GamaDataDisplay.asp?dataset=USGSNEW&samp_date=&global_id=&assigned_name=USGS-365704120053401&store_num=		
GeoTracker Data:	Not Reported		

Map ID Direction Distance Elevation	Database	EDR ID Number
J34 **WNW** **1/2 - 1 Mile** **Lower**	**FED USGS**	**USGS40000179815**

Organization ID:	USGS-CA		
Organization Name:	USGS California Water Science Center		
Monitor Location:	011S017E27A001M	Type:	Well
Description:	Not Reported	HUC:	18040001
Drainage Area:	Not Reported	Drainage Area Units:	Not Reported
Contrib Drainage Area:	Not Reported	Contrib Drainage Area Unts:	Not Reported
Aquifer:	Central Valley aquifer system		
Formation Type:	Alluvium of the Sierra Nevada, Younger (Pleistocene-Holocene)		
Aquifer Type:	Not Reported	Construction Date:	Not Reported
Well Depth:	150	Well Depth Units:	ft
Well Hole Depth:	Not Reported	Well Hole Depth Units:	Not Reported

---

35 **North** **1/2 - 1 Mile** **Higher**	**CA WELLS**	**CADWR0000027723**

Well ID:	11S17E23J001M	Well Type:	UNK
Source:	Department of Water Resources		
Other Name:	11S17E23J001M	GAMA PFAS Testing:	Not Reported
Groundwater Quality Data:	https://gamagroundwater.waterboards.ca.gov/gama/gamamap/public/GamaDataDisplay.asp?dataset=DWR&samp_date=&global_id=&assigned_name=11S17E23J001M&store_num=		
GeoTracker Data:	Not Reported		

K36 **East** **1/2 - 1 Mile** **Higher**	**CA WELLS**	**10662**

Seq:	10662	Prim sta c:	11S/17E-25B02 M
Frds no:	2010002008	County:	20
District:	11	User id:	AGE
System no:	2010002	Water type:	G
Source nam:	WELL 11 - DESTROYED	Station ty:	WELL/AMBNT/MUN/INTAKE/SUPPLY
Latitude:	365700.0	Longitude:	1200400.0
Precision:	8	Status:	DS
Comment 1:	Not Reported	Comment 2:	Not Reported
Comment 3:	Not Reported	Comment 4:	Not Reported
Comment 5:	Not Reported	Comment 6:	Not Reported
Comment 7:	Not Reported		
System no:	2010002	System nam:	City Of Madera
Hqname:	Not Reported	Address:	205 W. 4TH STREET
City:	MADERA	State:	Not Reported
Zip:	93637	Zip ext:	Not Reported
Pop serv:	31740	Connection:	7810
Area serve:	MADERA AND SURROUNDING AREA		

Map ID Direction Distance Elevation	Database	EDR ID Number
37 **SE** **1/2 - 1 Mile** **Higher**	**CA WELLS**	**CADWR0000011954**

Well ID:	11S17E25P001M	Well Type:	UNK
Source:	Department of Water Resources		
Other Name:	11S17E25P001M	GAMA PFAS Testing:	Not Reported
Groundwater Quality Data:	https://gamagroundwater.waterboards.ca.gov/gama/gamamap/public/GamaDataDisplay.asp?dataset=DWR&samp_date=&global_id=&assigned_name=11S17E25P001M&store_num=		
GeoTracker Data:	Not Reported		

L38 **South** **1/2 - 1 Mile** **Lower**	**CA WELLS**	**CADWR0000036039**

Well ID:	11S17E35A002M	Well Type:	UNK
Source:	Department of Water Resources		
Other Name:	11S17E35A002M	GAMA PFAS Testing:	Not Reported
Groundwater Quality Data:	https://gamagroundwater.waterboards.ca.gov/gama/gamamap/public/GamaDataDisplay.asp?dataset=DWR&samp_date=&global_id=&assigned_name=11S17E35A002M&store_num=		
GeoTracker Data:	Not Reported		

L39 **South** **1/2 - 1 Mile** **Lower**	**CA WELLS**	**CADWR0000004621**

Well ID:	11S17E35A003M	Well Type:	UNK
Source:	Department of Water Resources		
Other Name:	11S17E35A003M	GAMA PFAS Testing:	Not Reported
Groundwater Quality Data:	https://gamagroundwater.waterboards.ca.gov/gama/gamamap/public/GamaDataDisplay.asp?dataset=DWR&samp_date=&global_id=&assigned_name=11S17E35A003M&store_num=		
GeoTracker Data:	Not Reported		

L40 **South** **1/2 - 1 Mile** **Lower**	**CA WELLS**	**CADWR0000014632**

Well ID:	11S17E35A001M	Well Type:	UNK
Source:	Department of Water Resources		
Other Name:	11S17E35A001M	GAMA PFAS Testing:	Not Reported
Groundwater Quality Data:	https://gamagroundwater.waterboards.ca.gov/gama/gamamap/public/GamaDataDisplay.asp?dataset=DWR&samp_date=&global_id=&assigned_name=11S17E35A001M&store_num=		
GeoTracker Data:	Not Reported		

Map ID Direction Distance Elevation	Database	EDR ID Number
I41 **South** **1/2 - 1 Mile** **Lower**	**CA WELLS**	**CAEDF0000022934**

Well ID:	AGW080012558-JUDY	Well Type:	MONITORING
Source:	Agricultural Lands	Other Name:	JUDY
GAMA PFAS Testing:	Not Reported		
Groundwater Quality Data:	https://gamagroundwater.waterboards.ca.gov/gama/gamamap/public/GamaDataDisplay.asp?dataset=AGLAND&samp_date=&global_id=AGW080012558&assigned_name=JUDY&store_num=		
GeoTracker Data:	Not Reported		

I42 **SSW** **1/2 - 1 Mile** **Lower**	**CA WELLS**	**CADWR0000013215**

Well ID:	11S17E35B001M	Well Type:	UNK
Source:	Department of Water Resources		
Other Name:	11S17E35B001M	GAMA PFAS Testing:	Not Reported
Groundwater Quality Data:	https://gamagroundwater.waterboards.ca.gov/gama/gamamap/public/GamaDataDisplay.asp?dataset=DWR&samp_date=&global_id=&assigned_name=11S17E35B001M&store_num=		
GeoTracker Data:	Not Reported		

---

43 **NW** **1/2 - 1 Mile** **Lower**	**CA WELLS**	**CADDW0000017170**

Well ID:	2010002-011	Well Type:	MUNICIPAL
Source:	Department of Health Services		
Other Name:	WELL 15 - RAW	GAMA PFAS Testing:	Not Reported
Groundwater Quality Data:	https://gamagroundwater.waterboards.ca.gov/gama/gamamap/public/GamaDataDisplay.asp?dataset=DHS&samp_date=&global_id=&assigned_name=2010002-011&store_num=		
GeoTracker Data:	Not Reported		

K44 **East** **1/2 - 1 Mile** **Higher**	**CA WELLS**	**CADDW0000002185**

Well ID:	2010002-008	Well Type:	MUNICIPAL
Source:	Department of Health Services		
Other Name:	WELL 11 - DESTROYED	GAMA PFAS Testing:	Not Reported
Groundwater Quality Data:	https://gamagroundwater.waterboards.ca.gov/gama/gamamap/public/GamaDataDisplay.asp?dataset=DHS&samp_date=&global_id=&assigned_name=2010002-008&store_num=		
GeoTracker Data:	Not Reported		

Map ID Direction Distance Elevation	Database	EDR ID Number
L45 **South** **1/2 - 1 Mile** **Lower**	**CA WELLS**	**CAEDF0000025140**

Well ID:	AGW080013413-AVE13_7D	Well Type:	MONITORING
Source:	Agricultural Lands	Other Name:	AVE13_7D
GAMA PFAS Testing:	Not Reported		
Groundwater Quality Data:	https://gamagroundwater.waterboards.ca.gov/gama/gamamap/public/GamaDataDisplay.asp?dataset=AGLAND&samp_date=&global_id=AGW080013413&assigned_name=AVE13_7D&store_num=		
GeoTracker Data:	Not Reported		

---

46 **NNE** **1/2 - 1 Mile** **Higher**	**FED USGS**	**USGS40000179925**

Organization ID:	USGS-CA		
Organization Name:	USGS California Water Science Center		
Monitor Location:	011S017E23J001M	Type:	Well
Description:	Not Reported	HUC:	18040001
Drainage Area:	Not Reported	Drainage Area Units:	Not Reported
Contrib Drainage Area:	Not Reported	Contrib Drainage Area Unts:	Not Reported
Aquifer:	Central Valley aquifer system		
Formation Type:	Not Reported	Aquifer Type:	Not Reported
Construction Date:	19480101	Well Depth:	440
Well Depth Units:	ft	Well Hole Depth:	Not Reported
Well Hole Depth Units:	Not Reported		

---

47 **ENE** **1/2 - 1 Mile** **Higher**	**CA WELLS**	**CADWR0000031350**

Well ID:	11S17E25B001M	Well Type:	UNK
Source:	Department of Water Resources		
Other Name:	11S17E25B001M	GAMA PFAS Testing:	Not Reported
Groundwater Quality Data:	https://gamagroundwater.waterboards.ca.gov/gama/gamamap/public/GamaDataDisplay.asp?dataset=DWR&samp_date=&global_id=&assigned_name=11S17E25B001M&store_num=		
GeoTracker Data:	Not Reported		

---

48 **SSE** **1/2 - 1 Mile** **Lower**	**FED USGS**	**USGS40000179633**

Organization ID:	USGS-CA		
Organization Name:	USGS California Water Science Center		
Monitor Location:	011S017E35A001M	Type:	Well
Description:	Not Reported	HUC:	18040001
Drainage Area:	Not Reported	Drainage Area Units:	Not Reported
Contrib Drainage Area:	Not Reported	Contrib Drainage Area Unts:	Not Reported
Aquifer:	Central Valley aquifer system		
Formation Type:	Not Reported	Aquifer Type:	Not Reported

Construction Date:	19380101	Well Depth:	167
Well Depth Units:	ft	Well Hole Depth:	Not Reported
Well Hole Depth Units:	Not Reported		

49
SSW
1/2 - 1 Mile
Lower

CA WELLS **CADWR0000020541**

Well ID:	11S17E35C002M	Well Type:	UNK
Source:	Department of Water Resources		
Other Name:	11S17E35C002M	GAMA PFAS Testing:	Not Reported
Groundwater Quality Data:	https://gamagroundwater.waterboards.ca.gov/gama/gamamap/public/GamaDataDisplay.asp?dataset=DWR&samp_date=&global_id=&assigned_name=11S17E35C002M&store_num=		
GeoTracker Data:	Not Reported		

50
NE
1/2 - 1 Mile
Higher

FED USGS **USGS40000179906**

Organization ID:	USGS-CA		
Organization Name:	USGS California Water Science Center		
Monitor Location:	011S017E24M001M	Type:	Well
Description:	Not Reported	HUC:	18040001
Drainage Area:	Not Reported	Drainage Area Units:	Not Reported
Contrib Drainage Area:	Not Reported	Contrib Drainage Area Unts:	Not Reported
Aquifer:	Central Valley aquifer system		
Formation Type:	Not Reported	Aquifer Type:	Not Reported
Construction Date:	Not Reported	Well Depth:	Not Reported
Well Depth Units:	Not Reported	Well Hole Depth:	Not Reported
Well Hole Depth Units:	Not Reported		

M51
SW
1/2 - 1 Mile
Lower

CA WELLS **CAEDF0000006825**

Well ID:	SL205184269-MW-17R	Well Type:	MONITORING
Source:	EDF	Other Name:	MW-17R
GAMA PFAS Testing:	Not Reported		
Groundwater Quality Data:	https://gamagroundwater.waterboards.ca.gov/gama/gamamap/public/GamaDataDisplay.asp?dataset=EDF&samp_date=&global_id=SL205184269&assigned_name=MW-17R&store_num=		
GeoTracker Data:	https://geotracker.waterboards.ca.gov/profile_report.asp?cmd=MWEDFResults&global_id=SL205184269&assigned_name=MW-17R		

M52
SW
1/2 - 1 Mile
Lower

CA WELLS **CAEDF0000133930**

Well ID:	SL205184269-MW-17	Well Type:	MONITORING
Source:	EDF	Other Name:	MW-17
GAMA PFAS Testing:	Not Reported		

Groundwater Quality Data:	https://gamagroundwater.waterboards.ca.gov/gama/gamamap/public/GamaDataDisplay.asp?dataset=EDF&samp_date=&global_id=SL205184269&assigned_name=MW-17&store_num=
GeoTracker Data:	https://geotracker.waterboards.ca.gov/profile_report.asp?cmd=MWEDFResults&global_id=SL205184269&assigned_name=MW-17

53
SE **CA WELLS** **10672**
1/2 - 1 Mile
Higher

Seq:	10672	Prim sta c:	11S/17E-35A01 M
Frds no:	2000661001	County:	20
District:	50	User id:	20C
System no:	2000661	Water type:	G
Source nam:	WELL 01	Station ty:	WELL/AMBNT/MUN/INTAKE
Latitude:	365616.0	Longitude:	1200411.0
Precision:	2	Status:	AR
Comment 1:	12706 RD 26 MADERA CA 93637	Comment 2:	Not Reported
Comment 3:	Not Reported	Comment 4:	Not Reported
Comment 5:	Not Reported	Comment 6:	Not Reported
Comment 7:	Not Reported		

System no:	2000661	System nam:	Oberti Olives
Hqname:	Not Reported	Address:	Not Reported
City:	Not Reported	State:	Not Reported
Zip:	Not Reported	Zip ext:	Not Reported
Pop serv:	0	Connection:	0
Area serve:	Not Reported		

54
SSE **FED USGS** **USGS40000179617**
1/2 - 1 Mile
Lower

Organization ID:	USGS-CA		
Organization Name:	USGS California Water Science Center		
Monitor Location:	011S017E35A002M	Type:	Well
Description:	Not Reported	HUC:	18040001
Drainage Area:	Not Reported	Drainage Area Units:	Not Reported
Contrib Drainage Area:	Not Reported	Contrib Drainage Area Unts:	Not Reported
Aquifer:	Central Valley aquifer system		
Formation Type:	Not Reported	Aquifer Type:	Not Reported
Construction Date:	19490101	Well Depth:	366
Well Depth Units:	ft	Well Hole Depth:	Not Reported
Well Hole Depth Units:	Not Reported		

55
West **CA WELLS** **CADWR0000008167**
1/2 - 1 Mile
Lower

Well ID:	11S17E27H003M	Well Type:	UNK
Source:	Department of Water Resources		
Other Name:	11S17E27H003M	GAMA PFAS Testing:	Not Reported
Groundwater Quality Data:	https://gamagroundwater.waterboards.ca.gov/gama/gamamap/public/GamaDataDisplay.asp?dataset=DWR&samp_date=&global_id=&assigned_name=11S17E27H003M&store_num=		
GeoTracker Data:	Not Reported		

Map ID Direction Distance Elevation	Database	EDR ID Number
N56 **WNW** **1/2 - 1 Mile** **Lower**	**CA WELLS**	**CADWR0000028925**

Well ID:	11S17E27A001M	Well Type:	UNK
Source:	Department of Water Resources		
Other Name:	11S17E27A001M	GAMA PFAS Testing:	Not Reported
Groundwater Quality Data:	https://gamagroundwater.waterboards.ca.gov/gama/gamamap/public/GamaDataDisplay.asp?dataset=DWR&samp_date=&global_id=&assigned_name=11S17E27A001M&store_num=		
GeoTracker Data:	Not Reported		

N57 **WNW** **1/2 - 1 Mile** **Lower**	**CA WELLS**	**CADWR0000002103**

Well ID:	11S17E27A003M	Well Type:	UNK
Source:	Department of Water Resources		
Other Name:	11S17E27A003M	GAMA PFAS Testing:	Not Reported
Groundwater Quality Data:	https://gamagroundwater.waterboards.ca.gov/gama/gamamap/public/GamaDataDisplay.asp?dataset=DWR&samp_date=&global_id=&assigned_name=11S17E27A003M&store_num=		
GeoTracker Data:	Not Reported		

---

58 **ESE** **1/2 - 1 Mile** **Higher**	**FED USGS**	**USGS40000179706**

Organization ID:	USGS-CA		
Organization Name:	USGS California Water Science Center		
Monitor Location:	011S017E25P001M	Type:	Well
Description:	Not Reported	HUC:	18040001
Drainage Area:	Not Reported	Drainage Area Units:	Not Reported
Contrib Drainage Area:	Not Reported	Contrib Drainage Area Unts:	Not Reported
Aquifer:	Central Valley aquifer system		
Formation Type:	Not Reported	Aquifer Type:	Not Reported
Construction Date:	Not Reported	Well Depth:	107
Well Depth Units:	ft	Well Hole Depth:	Not Reported
Well Hole Depth Units:	Not Reported		

Ground water levels,Number of Measurements:	1	Level reading date:	1965-04-01
Feet below surface:	65.00	Feet to sea level:	Not Reported
Note:	Not Reported		

---

59 **WSW** **1/2 - 1 Mile** **Lower**	**CA WELLS**	**CADWR0000016974**

Well ID:	11S17E27J001M	Well Type:	UNK
Source:	Department of Water Resources		
Other Name:	11S17E27J001M	GAMA PFAS Testing:	Not Reported
Groundwater Quality Data:	https://gamagroundwater.waterboards.ca.gov/gama/gamamap/public/GamaDataDisplay.asp?dataset=DWR&samp_date=&global_id=&assigned_name=11S17E27J001M&store_num=		

GEOCHECK® - PHYSICAL SETTING SOURCE MAP FINDINGS

GeoTracker Data: Not Reported

GEOCHECK® - PHYSICAL SETTING SOURCE MAP FINDINGS
RADON

AREA RADON INFORMATION

State Database: CA Radon

Radon Test Results

Zipcode	Num Tests	> 4 pCi/L
93637	13	0

Federal EPA Radon Zone for MADERA County: 2

Note: Zone 1 indoor average level > 4 pCi/L.
: Zone 2 indoor average level >= 2 pCi/L and <= 4 pCi/L.
: Zone 3 indoor average level < 2 pCi/L.

Federal Area Radon Information for Zip Code: 93637

Number of sites tested: 4

Area	Average Activity	% <4 pCi/L	% 4-20 pCi/L	% >20 pCi/L
Living Area - 1st Floor	1.200 pCi/L	100%	0%	0%
Living Area - 2nd Floor	Not Reported	Not Reported	Not Reported	Not Reported
Basement	Not Reported	Not Reported	Not Reported	Not Reported

PHYSICAL SETTING SOURCE RECORDS SEARCHED

TOPOGRAPHIC INFORMATION

USGS 7.5' Digital Elevation Model (DEM)
Source: United States Geologic Survey
EDR acquired the USGS 7.5' Digital Elevation Model in 2002 and updated it in 2006. The 7.5 minute DEM corresponds to the USGS 1:24,000- and 1:25,000-scale topographic quadrangle maps. The DEM provides elevation data with consistent elevation units and projection.

Current USGS 7.5 Minute Topographic Map
Source: U.S. Geological Survey

HYDROLOGIC INFORMATION

Flood Zone Data: This data was obtained from the Federal Emergency Management Agency (FEMA). It depicts 100-year and 500-year flood zones as defined by FEMA. It includes the National Flood Hazard Layer (NFHL) which incorporates Flood Insurance Rate Map (FIRM) data and Q3 data from FEMA in areas not covered by NFHL.
Source: FEMA
Telephone: 877-336-2627
Date of Government Version: 2003, 2015

NWI: National Wetlands Inventory. This data, available in select counties across the country, was obtained by EDR in 2002, 2005 and 2010 from the U.S. Fish and Wildlife Service.

State Wetlands Data: Wetland Inventory
Source: Department of Fish and Wildlife
Telephone: 916-445-0411

HYDROGEOLOGIC INFORMATION

AQUIFLOW^{R} Information System
Source: EDR proprietary database of groundwater flow information
EDR has developed the AQUIFLOW Information System (AIS) to provide data on the general direction of groundwater flow at specific points. EDR has reviewed reports submitted to regulatory authorities at select sites and has extracted the date of the report, hydrogeologically determined groundwater flow direction and depth to water table information.

GEOLOGIC INFORMATION

Geologic Age and Rock Stratigraphic Unit
Source: P.G. Schruben, R.E. Arndt and W.J. Bawiec, Geology of the Conterminous U.S. at 1:2,500,000 Scale - A digital representation of the 1974 P.B. King and H.M. Beikman Map, USGS Digital Data Series DDS - 11 (1994).

STATSGO: State Soil Geographic Database
Source: Department of Agriculture, Natural Resources Conservation Service (NRCS)
The U.S. Department of Agriculture's (USDA) Natural Resources Conservation Service (NRCS) leads the national Conservation Soil Survey (NCSS) and is responsible for collecting, storing, maintaining and distributing soil survey information for privately owned lands in the United States. A soil map in a soil survey is a representation of soil patterns in a landscape. Soil maps for STATSGO are compiled by generalizing more detailed (SSURGO) soil survey maps.

SSURGO: Soil Survey Geographic Database
Source: Department of Agriculture, Natural Resources Conservation Service (NRCS)
Telephone: 800-672-5559
SSURGO is the most detailed level of mapping done by the Natural Resources Conservation Service, mapping scales generally range from 1:12,000 to 1:63,360. Field mapping methods using national standards are used to construct the soil maps in the Soil Survey Geographic (SSURGO) database. SSURGO digitizing duplicates the original soil survey maps. This level of mapping is designed for use by landowners, townships and county natural resource planning and management.

PHYSICAL SETTING SOURCE RECORDS SEARCHED

LOCAL / REGIONAL WATER AGENCY RECORDS

FEDERAL WATER WELLS

PWS: Public Water Systems
Source: EPA/Office of Drinking Water
Telephone: 202-564-3750
Public Water System data from the Federal Reporting Data System. A PWS is any water system which provides water to at least 25 people for at least 60 days annually. PWSs provide water from wells, rivers and other sources.

PWS ENF: Public Water Systems Violation and Enforcement Data
Source: EPA/Office of Drinking Water
Telephone: 202-564-3750
Violation and Enforcement data for Public Water Systems from the Safe Drinking Water Information System (SDWIS) after August 1995. Prior to August 1995, the data came from the Federal Reporting Data System (FRDS).

USGS Water Wells: USGS National Water Inventory System (NWIS)
This database contains descriptive information on sites where the USGS collects or has collected data on surface water and/or groundwater. The groundwater data includes information on wells, springs, and other sources of groundwater.

OTHER STATE DATABASE INFORMATION

Groundwater Ambient Monitoring & Assessment Program
State Water Resources Control Board
Telephone: 916-341-5577
The GAMA Program is Californias comprehensive groundwater quality monitoring program. GAMA collects data by testing the untreated, raw water in different types of wells for naturally-occurring and man-made chemicals. The GAMA data includes Domestic, Monitoring and Municipal well types from the following sources, Department of Water Resources, Department of Heath Services, EDF, Agricultural Lands, Lawrence Livermore National Laboratory, Department of Pesticide Regulation, United States Geological Survey, Groundwater Ambient Monitoring and Assessment Program and Local Groundwater Projects.

Water Well Database
Source: Department of Water Resources
Telephone: 916-651-9648

California Drinking Water Quality Database
Source: Department of Public Health
Telephone: 916-324-2319
The database includes all drinking water compliance and special studies monitoring for the state of California since 1984. It consists of over 3,200,000 individual analyses along with well and water system information.

California Oil and Gas Well Locations
Source: Dept of Conservation, Geologic Energy Management Division
Telephone: 916-323-1779
Oil and Gas well locations in the state.

California Earthquake Fault Lines
Source: California Division of Mines and Geology
The fault lines displayed on EDR's Topographic map are digitized quaternary fault lines prepared in 1975 by the United State Geological Survey. Additional information (also from 1975) regarding activity at specific fault lines comes from California's Preliminary Fault Activity Map prepared by the California Division of Mines and Geology.

RADON

State Database: CA Radon
Source: Department of Public Health
Telephone: 916-210-8558
Radon Database for California

PHYSICAL SETTING SOURCE RECORDS SEARCHED

Area Radon Information
Source: USGS
Telephone: 703-356-4020
The National Radon Database has been developed by the U.S. Environmental Protection Agency (USEPA) and is a compilation of the EPA/State Residential Radon Survey and the National Residential Radon Survey. The study covers the years 1986 - 1992. Where necessary data has been supplemented by information collected at private sources such as universities and research institutions.

EPA Radon Zones
Source: EPA
Telephone: 703-356-4020
Sections 307 & 309 of IRAA directed EPA to list and identify areas of U.S. with the potential for elevated indoor radon levels.

OTHER

Airport Landing Facilities: Private and public use landing facilities
Source: Federal Aviation Administration, 800-457-6656

Epicenters: World earthquake epicenters, Richter 5 or greater
Source: Department of Commerce, National Oceanic and Atmospheric Administration

California Earthquake Fault Lines: The fault lines displayed on EDR's Topographic map are digitized quaternary fault lines, prepared in 1975 by the United State Geological Survey. Additional information (also from 1975) regarding activity at specific fault lines comes from California's Preliminary Fault Activity Map prepared by the California Division of Mines and Geology.

STREET AND ADDRESS INFORMATION

© 2015 TomTom North America, Inc. All rights reserved. This material is proprietary and the subject of copyright protection and other intellectual property rights owned by or licensed to Tele Atlas North America, Inc. The use of this material is subject to the terms of a license agreement. You will be held liable for any unauthorized copying or disclosure of this material.

This Report contains certain products owned by or licensed by Tele Atlas North America, Inc. ("TANA") and licensed to EDR pursuant to an agreement between EDR and TANA (the "TANA Agreement"). Such products include the Dynamap®/2000 (commencing with the most current version, nationwide coverage, ArcInfo™format, tiled by county, with semi−annual Updates) and are referred to in this Report as the "Licensed Products".

The use of the Licensed Products with a non−TANA map may result in increased variance between the location displayed on the map and ground truth location.

The recipient of the Report (hereinafter referred to as an "End User") shall use such Report solely for its internal purposes and not for resale.

U.S. GOVERNMENT RIGHTS. If End User is an agency, department, or other entity of the United States Government, or funded in whole or in part by the United States Government, then use, duplication, reproduction, release, modification, disclosure or transfer of this commercial product and accompanying documentation, is restricted in accordance with the LIMITED or RESTRICTED rights as described in DFARS 252.227−7014(a)(1) (JUN 1995) (DOD commercial computer software definition), DFARS 227.7202−1 (DOD policy on commercial computer software), FAR 52.227−19 (JUN 1987) (commercial computer software clause for civilian agencies), DFARS 252.227−7015 (NOV 1995) (DOD technical data − commercial items clause); FAR 52.227−14 Alternates I, II, and III (JUN 1987) (civilian agency technical data and noncommercial computer software clause); and/or FAR 12.211 and FAR 12.212 (commercial item acquisitions), as applicable. In case of conflict between any of the FAR and DFARS provisions listed herein, the construction that provides greater limitations on the Government's rights shall control. Contractor/manufacturer is Tele Atlas North America, Inc., 11 Lafayette Street, Lebanon, NH 03766−1445. Phone: 603.643. 0330. The Licensed Products are ©1984−2008 by Tele Atlas North America, Inc. ALL RIGHTS RESERVED. For purpose of any public disclosure provision under any federal, state or local law, it is agreed that the Licensed Products are a trade secret and a proprietary commercial product and not subject to disclosure.

If End User is an agency, department, or other entity of any State government, the United States Government or any other public entity or funded in whole or in part by the United States Government, such End User agrees to protect the Licensed Products from public disclosure and to consider the Licensed Products exempt from any statute, law, regulation, or code, including any Sunshine Act, Public Records Act, Freedom of Information Act, or equivalent, which permits public access and/or reproduction or use of the Licensed Products. In the event that such exemption is challenged under any such laws, any and all right to retain any copies or to use of the Licensed Products shall be terminated and considered immediately null and void. Any copies of the Licensed Products held by End User shall immediately be destroyed. If any court of competent jurisdiction considers this clause void and unenforceable, in whole or in part, for any reason, then all Licensed Products previously delivered to End User will be destroyed.

Appendix F

Historical Documentation

Image Provided By EDR Aerials

Boundaries are approximate

EBI Consulting
environmental | engineering | due diligence

AERIAL - 1937-3
WEST INDUSTRIAL AVENUE AND SCHNOOR AVENUE
West Industrial Avenue and Schnoor Avenue
Madera, California 93637

PROJ. MGR: Debra Bechtold
DRAWN BY: Ron Russell
DATE: 9/19/2021
PROJ. #: 1121006564

Image Provided By EDR Aerials



Boundaries are approximate

EBI Consulting
environmental | engineering | due diligence

AERIAL - 1946-1
WEST INDUSTRIAL AVENUE AND SCHNOOR AVENUE
West Industrial Avenue and Schnoor Avenue
Madera, California 93637

PROJ. MGR: Debra Bechtold
DRAWN BY: Ron Russell
DATE: 9/19/2021
PROJ. #: 1121006564

Image Provided By EDR Aerials



Boundaries are approximate

EBI Consulting
environmental | engineering | due diligence

AERIAL - 1957-1
WEST INDUSTRIAL AVENUE AND SCHNOOR AVENUE
West Industrial Avenue and Schnoor Avenue
Madera, California 93637

PROJ. MGR: Debra Bechtold
DRAWN BY: Ron Russell
DATE: 9/19/2021
PROJ. #: 1121006564

Image Provided By EDR Aerials

Boundaries are approximate

EBI Consulting
environmental | engineering | due diligence

AERIAL - 1962-1
WEST INDUSTRIAL AVENUE AND SCHNOOR AVENUE
West Industrial Avenue and Schnoor Avenue
Madera, California 93637

PROJ. MGR: Debra Bechtold
DRAWN BY: Ron Russell

DATE: 9/19/2021
PROJ. #: 1121006564

Image Provided By EDR Aerials

Boundaries are approximate

EBI Consulting
environmental | engineering | due diligence

AERIAL - 1972-1
WEST INDUSTRIAL AVENUE AND SCHNOOR AVENUE
West Industrial Avenue and Schnoor Avenue
Madera, California 93637

PROJ. MGR: Debra Bechtold
DRAWN BY: Ron Russell

DATE: 9/19/2021
PROJ. #: 1121006564

Image Provided By EDR Aerials

Boundaries are approximate

EBI Consulting
environmental | engineering | due diligence

AERIAL - 1981
WEST INDUSTRIAL AVENUE AND SCHNOOR AVENUE
West Industrial Avenue and Schnoor Avenue
Madera, California 93637

PROJ. MGR: Debra Bechtold
DRAWN BY: Ron Russell

DATE: 9/19/2021
PROJ. #: 1121006564

Image Provided By EDR Aerials

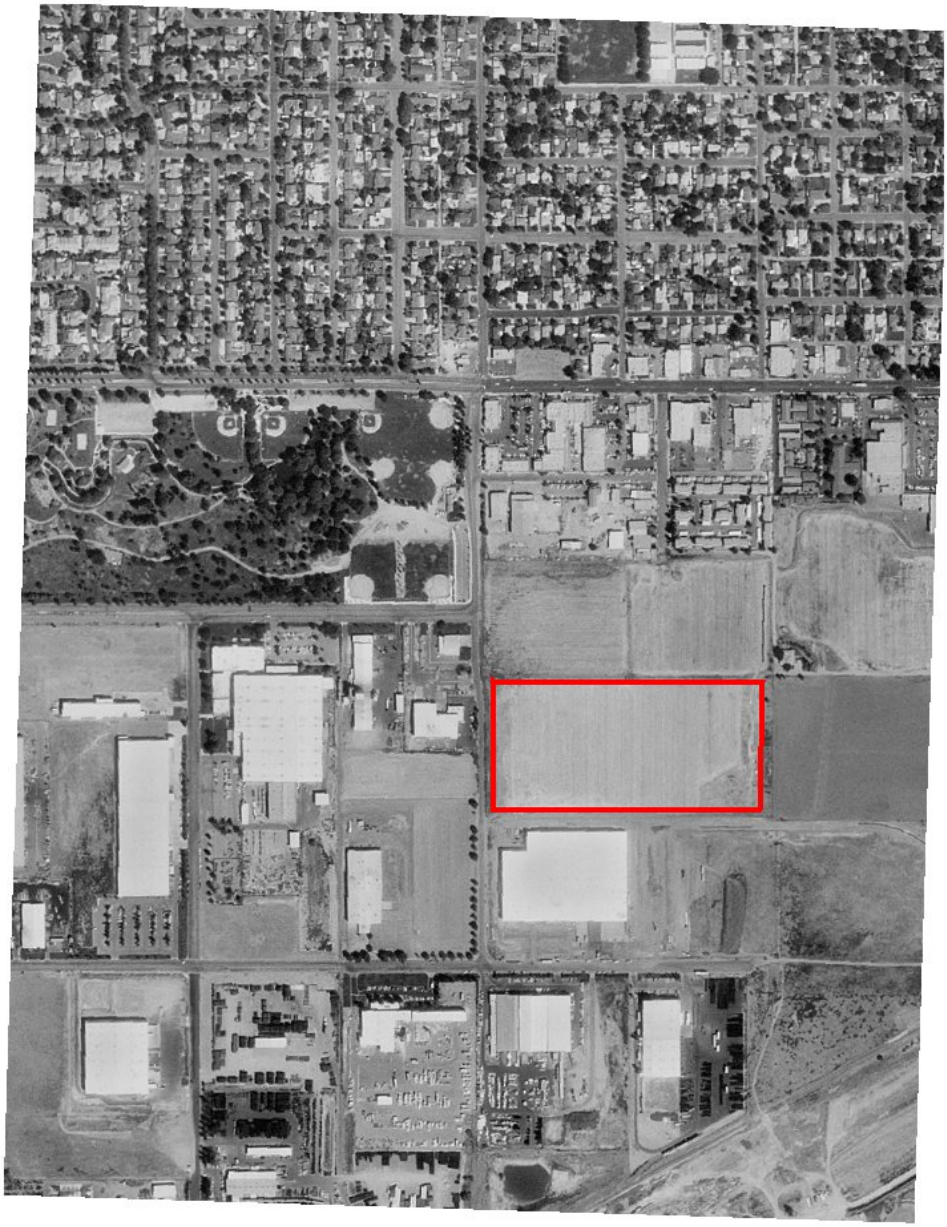

Boundaries are approximate

EBI Consulting
environmental | engineering | due diligence

AERIAL - 1998-1
WEST INDUSTRIAL AVENUE AND SCHNOOR AVENUE
West Industrial Avenue and Schnoor Avenue
Madera, California 93637

PROJ. MGR: Debra Bechtold
DRAWN BY: Ron Russell
DATE: 9/19/2021
PROJ. #: 1121006564

Image Provided By EDR Aerials

Boundaries are approximate

EBI Consulting
environmental | engineering | due diligence

AERIAL - 2006-1
WEST INDUSTRIAL AVENUE AND SCHNOOR AVENUE
West Industrial Avenue and Schnoor Avenue
Madera, California 93637

PROJ. MGR: Debra Bechtold
DRAWN BY: Ron Russell

DATE: 9/19/2021
PROJ. #: 1121006564

Image Provided By EDR Aerials

Boundaries are approximate

EBI Consulting
environmental | engineering | due diligence

AERIAL - 2016-2
WEST INDUSTRIAL AVENUE AND SCHNOOR AVENUE
West Industrial Avenue and Schnoor Avenue
Madera, California 93637

PROJ. MGR: Debra Bechtold
DRAWN BY: Ron Russell
DATE: 9/19/2021
PROJ. #: 1121006564

West Industrial Avenue and Schnoor Avenue

West Industrial Avenue and Schnoor Avenue

Madera, CA 93637

Inquiry Number: 6641351.3

August 30, 2021

Certified Sanborn® Map Report

6 Armstrong Road, 4th floor
Shelton, CT 06484
Toll Free: 800.352.0050
www.edrnet.com

Certified Sanborn® Map Report

08/30/21

Site Name:	Client Name:
West Industrial Avenue and Sc	EBI Consulting
West Industrial Avenue and Sc	21 B Street
Madera, CA 93637	Burlington, MA 01803
EDR Inquiry # 6641351.3	Contact: Joshua Ritz

The Sanborn Library has been searched by EDR and maps covering the target property location as provided by EBI Consulting were identified for the years listed below. The Sanborn Library is the largest, most complete collection of fire insurance maps. The collection includes maps from Sanborn, Bromley, Perris & Browne, Hopkins, Barlow, and others. Only Environmental Data Resources Inc. (EDR) is authorized to grant rights for commercial reproduction of maps by the Sanborn Library LLC, the copyright holder for the collection. Results can be authenticated by visiting www.edrnet.com/sanborn.

The Sanborn Library is continually enhanced with newly identified map archives. This report accesses all maps in the collection as of the day this report was generated.

Certified Sanborn Results:

Certification # 80E4-4A87-A7ED

PO # NA

Project 1121006564

UNMAPPED PROPERTY

This report certifies that the complete holdings of the Sanborn Library, LLC collection have been searched based on client supplied target property information, and fire insurance maps covering the target property were not found.

Sanborn® Library search results

Certification #: 80E4-4A87-A7ED

The Sanborn Library includes more than 1.2 million fire insurance maps from Sanborn, Bromley, Perris & Browne, Hopkins, Barlow and others which track historical property usage in approximately 12,000 American cities and towns. Collections searched:

- ✔ Library of Congress
- ✔ University Publications of America
- ✔ EDR Private Collection

The Sanborn Library LLC Since 1866™

Limited Permission To Make Copies

EBI Consulting (the client) is permitted to make up to FIVE photocopies of this Sanborn Map transmittal and each fire insurance map accompanying this report solely for the limited use of its customer. No one other than the client is authorized to make copies. Upon request made directly to an EDR Account Executive, the client may be permitted to make a limited number of additional photocopies. This permission is conditioned upon compliance by the client, its customer and their agents with EDR's copyright policy; a copy of which is available upon request.

Disclaimer - Copyright and Trademark Notice

This Report contains certain information obtained from a variety of public and other sources reasonably available to Environmental Data Resources, Inc. It cannot be concluded from this Report that coverage information for the target and surrounding properties does not exist from other sources. NO WARRANTY EXPRESSED OR IMPLIED, IS MADE WHATSOEVER IN CONNECTION WITH THIS REPORT. ENVIRONMENTAL DATA RESOURCES, INC. SPECIFICALLY DISCLAIMS THE MAKING OF ANY SUCH WARRANTIES, INCLUDING WITHOUT LIMITATION, MERCHANTABILITY OR FITNESS FOR A PARTICULAR USE OR PURPOSE. ALL RISK IS ASSUMED BY THE USER. IN NO EVENT SHALL ENVIRONMENTAL DATA RESOURCES, INC. BE LIABLE TO ANYONE, WHETHER ARISING OUT OF ERRORS OR OMISSIONS, NEGLIGENCE, ACCIDENT OR ANY OTHER CAUSE, FOR ANY LOSS OF DAMAGE, INCLUDING, WITHOUT LIMITATION, SPECIAL, INCIDENTAL, CONSEQUENTIAL, OR EXEMPLARY DAMAGES. ANY LIABILITY ON THE PART OF ENVIRONMENTAL DATA RESOURCES, INC. IS STRICTLY LIMITED TO A REFUND OF THE AMOUNT PAID FOR THIS REPORT. Purchaser accepts this Report "AS IS". Any analyses, estimates, ratings, environmental risk levels or risk codes provided in this Report are provided for illustrative purposes only, and are not intended to provide, nor should they be interpreted as providing any facts regarding, or prediction or forecast of, any environmental risk for any property. Only a Phase I Environmental Site Assessment performed by an environmental professional can provide information regarding the environmental risk for any property. Additionally, the information provided in this Report is not to be construed as legal advice.

Copyright 2021 by Environmental Data Resources, Inc. All rights reserved. Reproduction in any media or format, in whole or in part, of any report or map of Environmental Data Resources, Inc., or its affiliates, is prohibited without prior written permission.

EDR and its logos (including Sanborn and Sanborn Map) are trademarks of Environmental Data Resources, Inc. or its affiliates. All other trademarks used herein are the property of their respective owners.

Image Provided By EDR USGS Topographic Maps

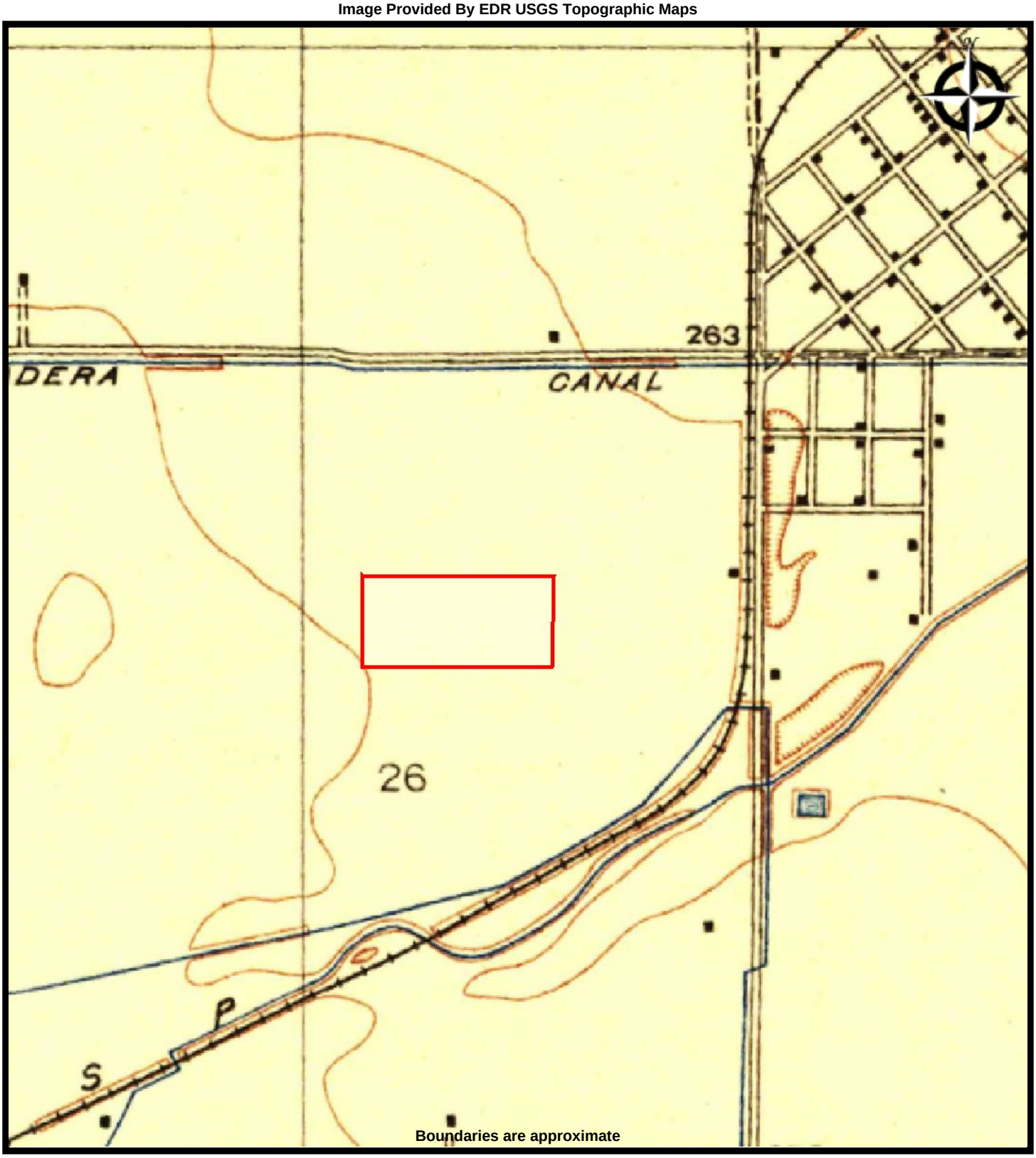

EBI Consulting
environmental | engineering | due diligence

TOPO MAP - 1922-1
WEST INDUSTRIAL AVENUE AND SCHNOOR AVENUE
West Industrial Avenue and Schnoor Avenue
Madera, California 93637

PROJ. MGR: Debra Bechtold
DRAWN BY: Ron Russell

DATE: 9/19/2021
PROJ. #: 1121006564

Image Provided By EDR USGS Topographic Maps

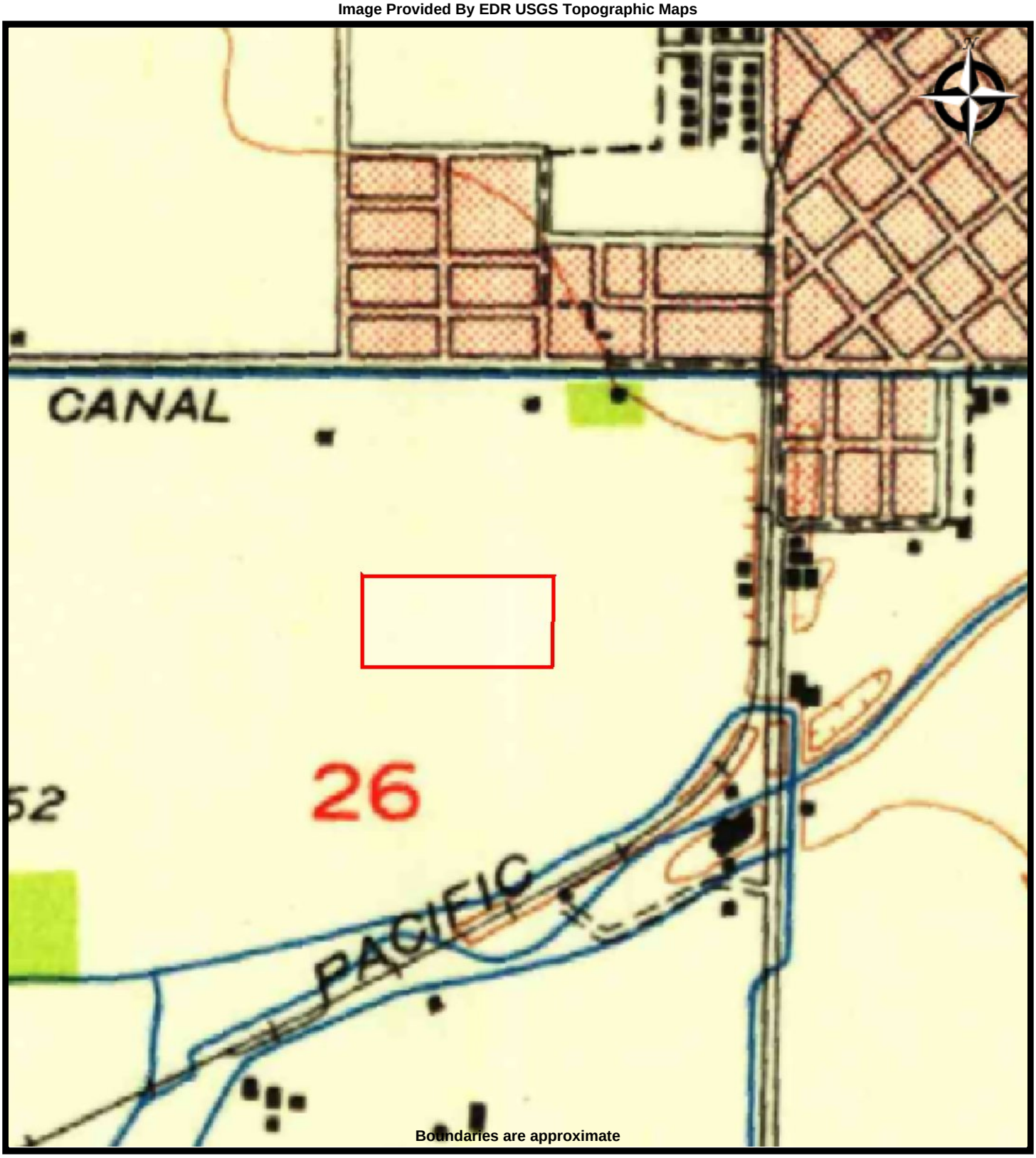

EBI Consulting
environmental | engineering | due diligence

TOPO MAP - 1946-1
WEST INDUSTRIAL AVENUE AND SCHNOOR AVENUE
West Industrial Avenue and Schnoor Avenue
Madera, California 93637

PROJ. MGR: Debra Bechtold
DRAWN BY: Ron Russell
DATE: 9/19/2021
PROJ. #: 1121006564

Image Provided By EDR USGS Topographic Maps

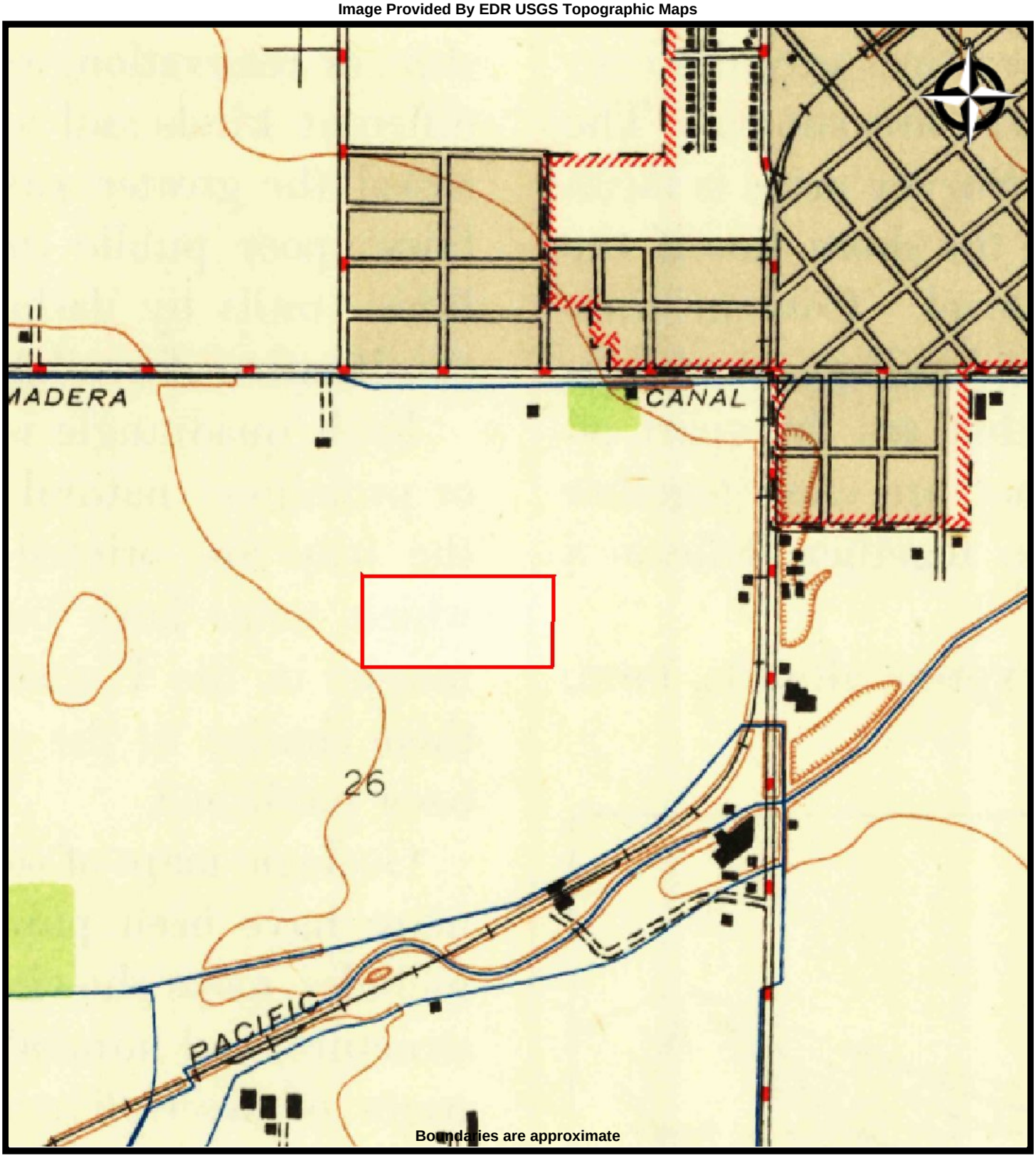

EBI Consulting
environmental | engineering | due diligence

TOPO MAP - 1947
WEST INDUSTRIAL AVENUE AND SCHNOOR AVENUE
West Industrial Avenue and Schnoor Avenue
Madera, California 93637

PROJ. MGR: Debra Bechtold
DRAWN BY: Ron Russell
DATE: 9/19/2021
PROJ. #: 1121006564

Image Provided By EDR USGS Topographic Maps

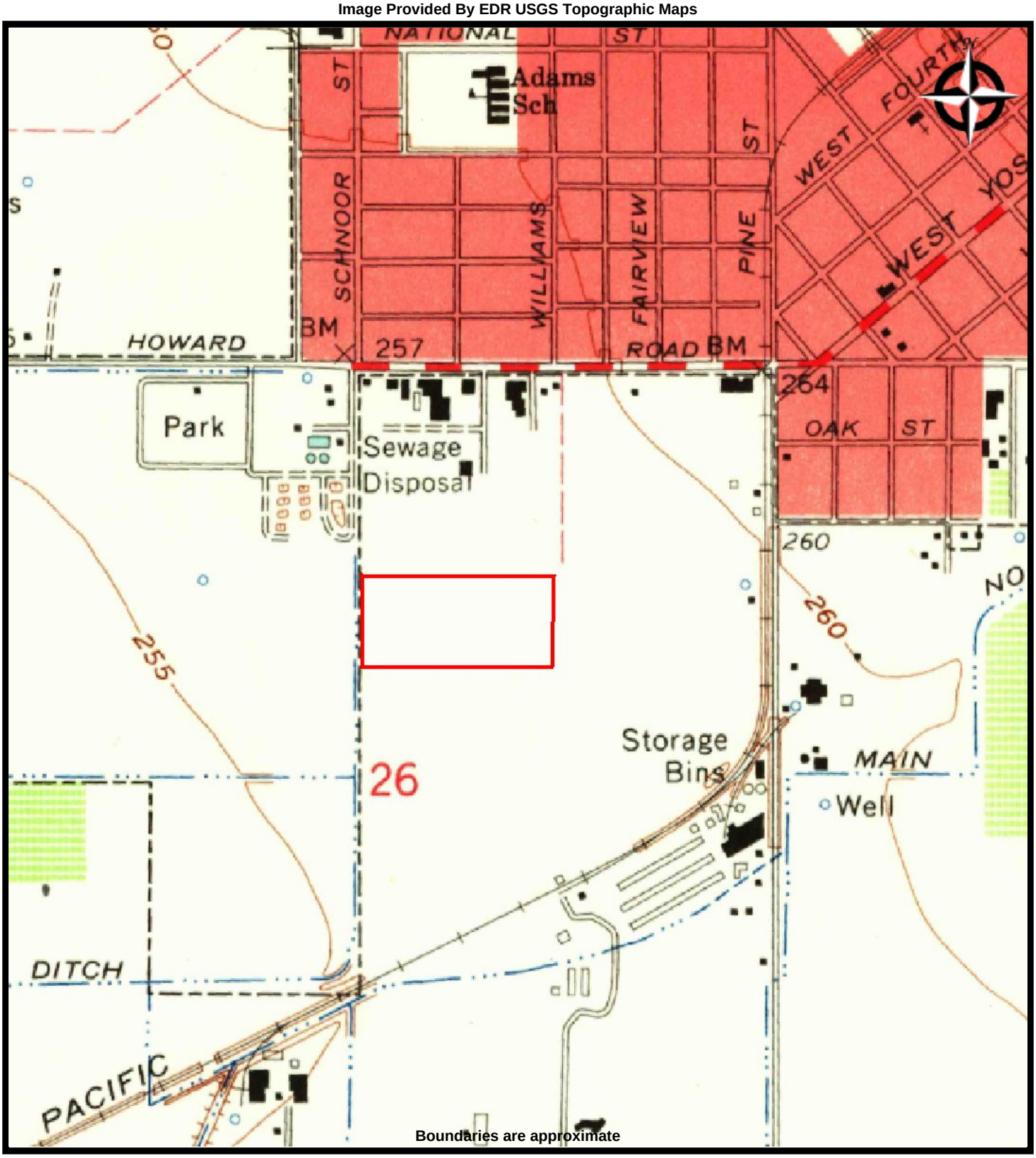

EBI Consulting
environmental | engineering | due diligence

TOPO MAP - 1963-1
WEST INDUSTRIAL AVENUE AND SCHNOOR AVENUE
West Industrial Avenue and Schnoor Avenue
Madera, California 93637

PROJ. MGR: Debra Bechtold
DRAWN BY: Ron Russell

DATE: 9/19/2021
PROJ. #: 1121006564

Image Provided By EDR USGS Topographic Maps

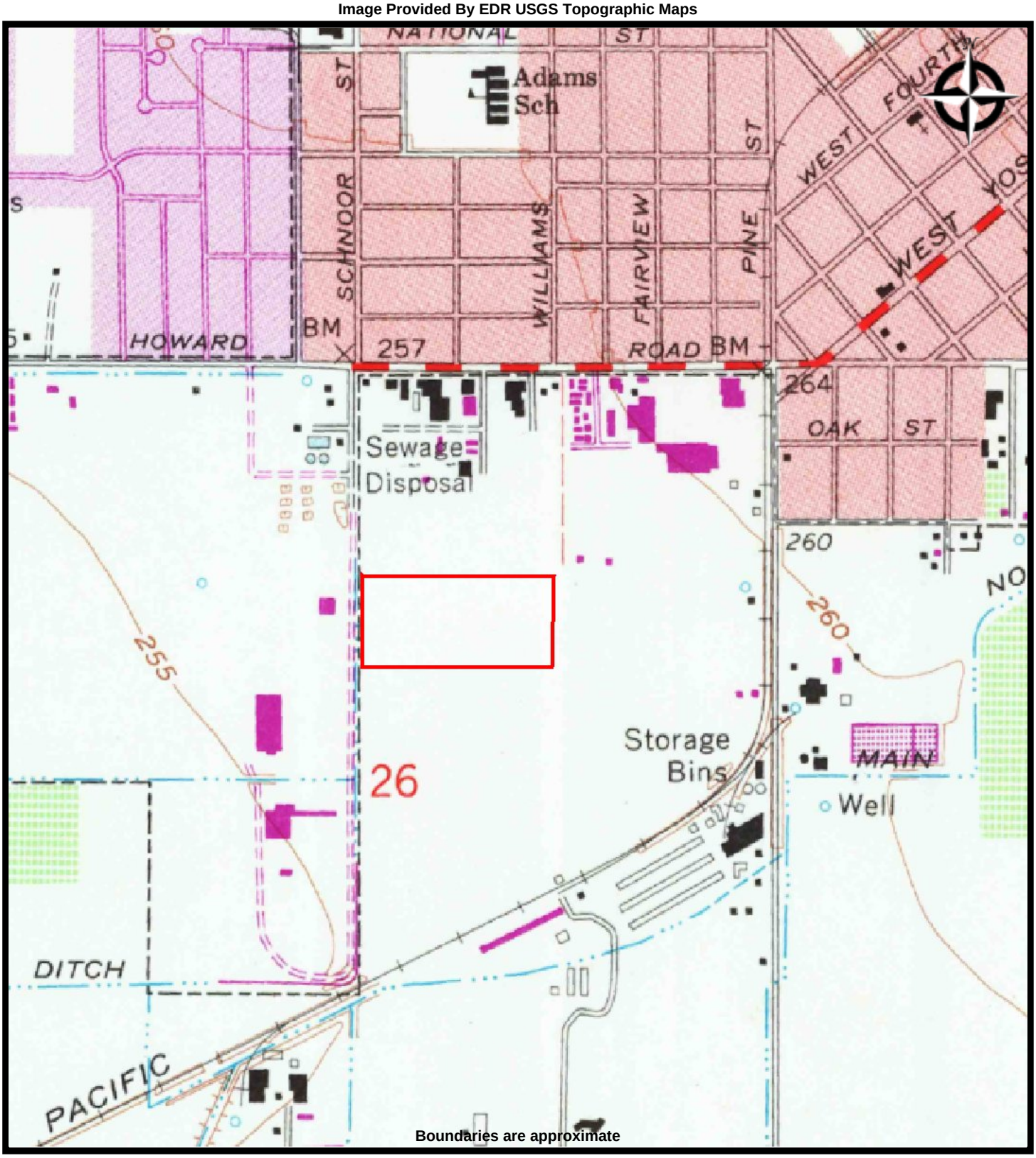

Boundaries are approximate

EBI Consulting
environmental | engineering | due diligence

TOPO MAP - 1981-1
WEST INDUSTRIAL AVENUE AND SCHNOOR AVENUE
West Industrial Avenue and Schnoor Avenue
Madera, California 93637

PROJ. MGR: Debra Bechtold
DRAWN BY: Ron Russell

DATE: 9/19/2021
PROJ. #: 1121006564

Image Provided By EDR USGS Topographic Maps

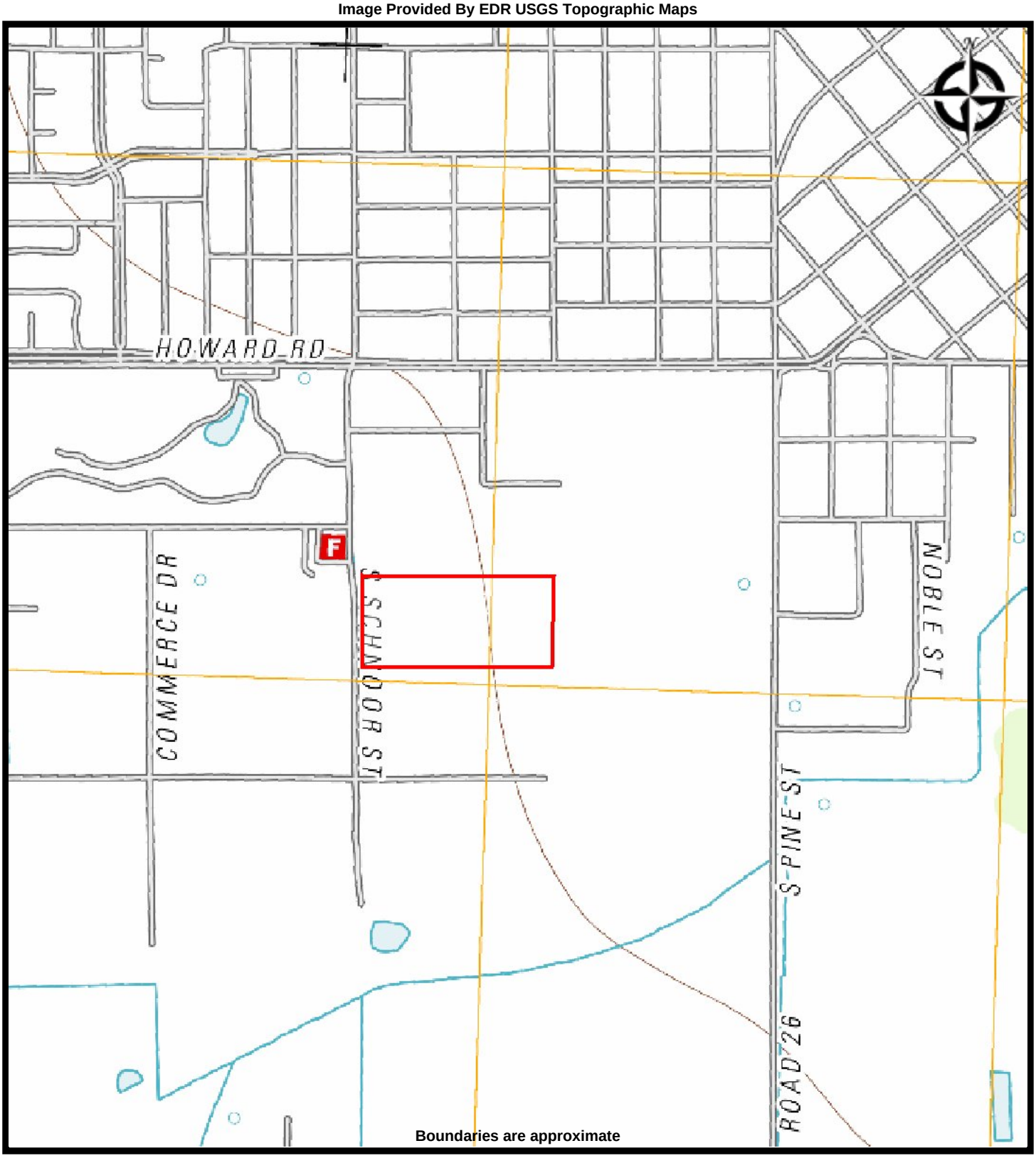

EBI Consulting
environmental | engineering | due diligence

TOPO MAP - 2012-1
WEST INDUSTRIAL AVENUE AND SCHNOOR AVENUE
West Industrial Avenue and Schnoor Avenue
Madera, California 93637

PROJ. MGR: Debra Bechtold
DRAWN BY: Ron Russell
DATE: 9/19/2021
PROJ. #: 1121006564

West Industrial Avenue and Schnoor Avenue
West Industrial Avenue and Schnoor Avenue
Madera, CA 93637

Inquiry Number: 6641351.5
September 02, 2021

The EDR-City Directory Image Report

Environmental Data Resources Inc

6 Armstrong Road
Shelton, CT 06484
800.352.0050
www.edrnet.com

TABLE OF CONTENTS

SECTION

Executive Summary

Findings

City Directory Images

Thank you for your business.
Please contact EDR at 1-800-352-0050
with any questions or comments.

Disclaimer - Copyright and Trademark Notice

This Report contains certain information obtained from a variety of public and other sources reasonably available to Environmental Data Resources, Inc. It cannot be concluded from this Report that coverage information for the target and surrounding properties does not exist from other sources. **NO WARRANTY EXPRESSED OR IMPLIED, IS MADE WHATSOEVER IN CONNECTION WITH THIS REPORT. ENVIRONMENTAL DATA RESOURCES, INC. SPECIFICALLY DISCLAIMS THE MAKING OF ANY SUCH WARRANTIES, INCLUDING WITHOUT LIMITATION, MERCHANTABILITY OR FITNESS FOR A PARTICULAR USE OR PURPOSE. ALL RISK IS ASSUMED BY THE USER. IN NO EVENT SHALL ENVIRONMENTAL DATA RESOURCES, INC. BE LIABLE TO ANYONE, WHETHER ARISING OUT OF ERRORS OR OMISSIONS, NEGLIGENCE, ACCIDENT OR ANY OTHER CAUSE, FOR ANY LOSS OR DAMAGE, INCLUDING, WITHOUT LIMITATION, SPECIAL, INCIDENTAL, CONSEQUENTIAL, OR EXEMPLARY DAMAGES. ANY LIABILITY ON THE PART OF ENVIRONMENTAL DATA RESOURCES, INC. IS STRICTLY LIMITED TO A REFUND OF THE AMOUNT PAID FOR THIS REPORT.** Purchaser accepts this Report "AS IS". Any analyses, estimates, ratings, environmental risk levels or risk codes provided in this Report are provided for illustrative purposes only, and are not intended to provide, nor should they be interpreted as providing any facts regarding, or prediction orforecast of, any environmental risk for any property. Only a Phase I Environmental Site Assessment performed by an environmental professional can provide information regarding the environmental risk for any property. Additionally, the information provided in this Report is not to be construed as legal advice.

Copyright 2020 by Environmental Data Resources, Inc. All rights reserved. Reproduction in any media or format, in whole or in part, of any report or map of Environmental Data Resources, Inc. or its affiliates is prohibited without prior written permission.

EDR and its logos (including Sanborn and Sanborn Map) are trademarks of Environmental Data Resources, Inc. or its affiliates. All other trademarks used herein are the property of their respective owners.

EXECUTIVE SUMMARY

DESCRIPTION

Environmental Data Resources, Inc.'s (EDR) City Directory Report is a screening tool designed to assist environmental professionals in evaluating potential liability on a target property resulting from past activities. EDR's City Directory Report includes a search of available city directory data at 5 year intervals.

RECORD SOURCES

EDR's Digital Archive combines historical directory listings from sources such as Cole Information and Dun & Bradstreet. These standard sources of property information complement and enhance each other to provide a more comprehensive report.

EDR is licensed to reproduce certain City Directory works by the copyright holders of those works. The purchaser of this EDR City Directory Report may include it in report(s) delivered to a customer. Reproduction of City Directories without permission of the publisher or licensed vendor may be a violation of copyright.

Data by infoUSA®

Copyright©2008
All Rights Reserved

RESEARCH SUMMARY

The following research sources were consulted in the preparation of this report. A check mark indicates where information was identified in the source and provided in this report.

Year	Target Street	Cross Street	Source
2017	☑	☐	EDR Digital Archive
2014	☑	☐	EDR Digital Archive
2010	☑	☐	EDR Digital Archive
2005	☑	☐	EDR Digital Archive
2000	☑	☐	EDR Digital Archive
1995	☑	☐	EDR Digital Archive
1992	☑	☐	EDR Digital Archive
1985	☑	☐	Haines Criss-Cross Directory
1980	☐	☐	Haines Criss-Cross Directory
1975	☐	☐	Haines Criss-Cross Directory
1969	☐	☐	Polk's City Directory
1964	☐	☐	Polk's City Directory
1958	☐	☐	Polk's City Directory
1952	☐	☐	Polk's City Directory

EXECUTIVE SUMMARY

Year	Target Street	Cross Street	Source

FINDINGS

TARGET PROPERTY STREET

West Industrial Avenue and Schnoor Avenue
Madera, CA 93637

Year	CD Image	Source	
S SCHNOOR ST			
2017	pg A1	EDR Digital Archive	
2014	pg A3	EDR Digital Archive	
2010	pg A5	EDR Digital Archive	
2005	pg A7	EDR Digital Archive	
2000	pg A9	EDR Digital Archive	
1995	pg A11	EDR Digital Archive	
1992	pg A13	EDR Digital Archive	
1985	-	Haines Criss-Cross Directory	Street not listed in Source
1980	-	Haines Criss-Cross Directory	Street not listed in Source
1975	-	Haines Criss-Cross Directory	Street not listed in Source
1969	-	Polk's City Directory	Street not listed in Source
1964	-	Polk's City Directory	Street not listed in Source
1958	-	Polk's City Directory	Street not listed in Source
1952	-	Polk's City Directory	Street not listed in Source
W INDUSTRIAL AVE			
2017	pg A2	EDR Digital Archive	
2014	pg A4	EDR Digital Archive	
2010	pg A6	EDR Digital Archive	
2005	pg A8	EDR Digital Archive	
2000	pg A10	EDR Digital Archive	
1995	pg A12	EDR Digital Archive	
1992	pg A14	EDR Digital Archive	
1985	pg A15	Haines Criss-Cross Directory	
1980	-	Haines Criss-Cross Directory	Street not listed in Source
1975	-	Haines Criss-Cross Directory	Street not listed in Source
1969	-	Polk's City Directory	Street not listed in Source

FINDINGS

Year	***CD Image***	***Source***	
1964	-	Polk's City Directory	Street not listed in Source
1958	-	Polk's City Directory	Street not listed in Source
1952	-	Polk's City Directory	Street not listed in Source

FINDINGS

CROSS STREETS

No Cross Streets Identified

City Directory Images

Target Street	Cross Street	Source
✓	-	EDR Digital Archive

S SCHNOOR ST 2017

232 PURLS SHEET METAL & AIR
PURLS SHEET METAL & AIR CONDITIONIN

Target Street	Cross Street	Source
✓	-	EDR Digital Archive

W INDUSTRIAL AVE 2017

2140	THOMAS PRODUCTS INC
	THOMAS PRODUCTS LLC
2300	BIG BROTHERS BIG SISTERS
	FMC CORPORATION
	JOHN BEAN TECHNOLOGIES

Target Street	Cross Street	Source
✓	-	EDR Digital Archive

S SCHNOOR ST 2014

232 PURLS SHEET METAL & AIR CONDITIONIN

Target Street	Cross Street	Source
✓	-	EDR Digital Archive

W INDUSTRIAL AVE 2014

2140	THOMAS PRODUCTS INC
2300	BIG BROTHERS BIG SISTERS
	FMC CORPORATION

Target Street	Cross Street	Source
✓	-	EDR Digital Archive

S SCHNOOR ST 2010

200 MADERA FIRE DEPT OPERATIONS
PISTORESI AMBULANCE

Target Street	Cross Street	Source
✓	-	EDR Digital Archive

W INDUSTRIAL AVE 2010

2140	THOMAS PRODUCTS
2300	BIG BROTHERS BIG SISTERS
	FMC CORP
	JBT FOOD TECH
2500	WESTSIDE EQUIPMENT

Target Street	Cross Street	Source
✓	-	EDR Digital Archive

S SCHNOOR ST 2005

100	MADERA BREAKFAST LIONS
	MADERA LIONS CLUB
200	FORESTRY & FIRE PROTECTION CA DEPT
232	BOMANITE CORP

Target Street	Cross Street	Source
✓	-	EDR Digital Archive

W INDUSTRIAL AVE 2005

2140	T P I INC
2300	FMC FOODTECH FOOD PROCESSING SYSTEM
	FMC TECHNOLOGIES

Target Street	Cross Street	Source
✓	-	EDR Digital Archive

S SCHNOOR ST 2000

100	MADERA BREAKFAST LIONS
200	MADERA CITY OF FIRE DEPARTMENT
232	BOMANITE CORPORATION

Target Street	Cross Street	Source
✓	-	EDR Digital Archive

W INDUSTRIAL AVE 2000

2140 THOMAS PRODUCTS INCORPORATED
2300 FMC CORPORATION
FMC CORPORATION FOOD PROCESSING SYSTEMS DIVISION

Target Street	Cross Street	Source
✓	-	EDR Digital Archive

S SCHNOOR ST 1995

200 MADERA COUNTY AMBULANCE
PISTORESI AMBULANCE

Target Street	Cross Street	Source
✓	-	EDR Digital Archive

W INDUSTRIAL AVE 1995

2140	THOMAS PRODUCTS
2300	JANDERA, RUDY F
	VELTMAN, JOOST
	WENG, ZHIJUN
2500	UNITED STRUCTURES OF AMERICA

Target Street	Cross Street	Source
✓	-	EDR Digital Archive

S SCHNOOR ST 1992

200	PISTORESI AMBULANCE
232	BOMANITE CORP

Target Street	Cross Street	Source
✓	-	EDR Digital Archive

W INDUSTRIAL AVE 1992

2140	THOMAS PRODUCTS INC
2300	F M C CORP PERSONNL
2500	UNITD STRUCTURES AM
2576	MADERA BATTING RNGE

Target Street	Cross Street	Source
✓	-	Haines Criss-Cross Directory

W INDUSTRIAL AVE 1985

INDUSTRIAL AV 93637
MADERA

2300	F M C CORP GENL INF	661-3200	2
	F M C CORP MTRL EOP	268-4484	+5
	F M C CORP PERSONNEL	661-3250	2
	F M C CORP PURCHSNG	661-3350	2
	F M C CORP SALES	661-3300	2
	F M C CORP SERVICE	661-3333	2
2576	MADERA BATTING RNGE	673-7532	3
★	7 BUS 0 RES	1 NEW	

Appendix G

Terminology

TERMINOLOGY

The following provides definitions and descriptions of certain terms that may be used in this report. Italics indicate terms that are defined by ASTM Standard Practice E 1527-13. The Standard Practice should be referenced for further detail related definitions or additional explanation regarding the meaning of terms.

Recognized environmental condition (REC): The presence or likely presence of any hazardous substances or petroleum products in, on, or at a property: 1) due to any release to the environment, 2) under conditions indicative of a release to the environment; or 3) under conditions that pose a material threat of a future release to the environment. De minimis conditions are not recognized environmental conditions.

De minimis conditions: Conditions that generally do not present threat to human health or the environment and that generally would not be the subject of an enforcement action if brought to the attention of appropriate governmental agencies. Conditions determined to be de minimis are not recognized environmental conditions or controlled recognized conditions.

Historical recognized environmental condition(s) (HREC): A past release of any hazardous substances or petroleum products that has occurred in connection with the property and has been addressed to the satisfaction of the applicable regulatory authority or meeting unrestricted residential use criteria established by a regulatory authority, without subjecting the property to any required controls (for example, property use restrictions, activity and use limitations, institutional controls, or engineering controls). Before calling the past release a historical recognized environmental condition, the environmental professional must determine whether the past release is a recognized environmental condition at the time of the Phase I Environmental Site Assessment is conducted (for example, if there has been a change in the regulatory criteria). If the EP considers the past release to be a recognized environmental condition at the time of the Phase I ESA, the condition shall be included in the conclusions section of the report as a recognized environmental condition,

Controlled recognized environmental condition(s) (CREC): A recognized environmental condition resulting from a past release of hazardous substances or petroleum products that has been addressed to the satisfaction of the applicable regulatory authority (for example, as evidenced by the issuance of a no further action letter or equivalent, or meeting risk-based criteria established by the regulatory authority), with hazardous substances or petroleum products allowed to remain in place subject to the implementation of required controls (for example, property use restrictions, activity and use limitations, institutional controls, or engineering controls). A condition considered by the environmental professional to be a controlled recognized condition shall be listed in the findings section of the Phase I Environmental Site Assessment report, and as a recognized environmental condition in the conclusions section of the Phase I Environmental Site Assessment report. NOTE: A condition identified as a controlled recognized environmental condition does not imply that the environmental professional has evaluated or confirmed the adequacy, implementation, or continued effectiveness of the required control that has been, or is intended to be, implemented.

Material threat: A physically observable or obvious threat which is reasonably likely to lead to a release that, in the opinion of the environmental professional, is threatening and might result in impact to public health or the environment. An example might include an aboveground storage tank that contains a hazardous substance and which shows evidence of damage such that it may cause or contribute to tank integrity failure with a release of contents to the environment.

Material impact to public health or environment: A substantial risk of harm to public health or the environment resulting from the presence or likely presence of an existing release, a past release, or a material threat of a release of any hazardous substances or petroleum products into structures on the property or into the ground, ground water, or surface water of the property. An example might include a release of a hazardous substance in concentrations exceeding applicable governmental agency standards under conditions that could reasonably and foreseeably result in substantial exposure to humans or

substantial damage to natural resources. The risk of that exposure or damage would represent a material impact to public health or environment.

General risk of enforcement action: The likelihood that an environmental condition would be subject to enforcement action if brought to the attention of appropriate governmental agencies. If the circumstances suggest an enforcement action would be more likely than not, then the condition is considered a general risk of enforcement action.

Data failure: A failure to achieve the historical research objectives, even after reviewing the standard historical sources that are reasonably ascertainable and likely to be useful. Data failure is one type of data gap.

Data gap: A lack of or inability to obtain information required by this practice despite good faith efforts by the environmental professional to gather such information. Data gaps may result from incompleteness in any of the activities required by this practice, including, but not limited to site reconnaissance (for example, an inability to conduct the site visit), and interviews (for example, an inability to interview the key site manager, regulatory officials, etc.).

GEOTECHNICAL • ENVIRONMENTAL • GEOLOGY • MATERIALS TESTING & INSPECTION • FORENSIC • LABORATORY

SALEM
engineering group, inc.

GEOTECHNICAL ENGINEERING INVESTIGATION

PROPOSED STORAGE BUILDINGS
NEAR THE SOUTHEAST CORNER OF SCHNOOR STREET
AND MODOC STREET
(LAT 36.9500025, LONG -120.082137)
MADERA, CALIFORNIA

SALEM PROJECT NO. 1-221-0369
APRIL 28, 2021

PREPARED FOR:

MS. ERIN VOLPP
WHSE PARTNERS
C/O DBKO DESIGN+BUILD
1187 N. WILLOW AVENUE, SUITE 103 #667
CLOVIS, CALIFORNIA 93611

PREPARED BY:

SALEM ENGINEERING GROUP, INC.
4729 W. JACQUELYN AVENUE
FRESNO, CA 93722
P: (559) 271-9700
F: (559) 275-0827
www.salem.net

SALEM engineering group, inc.

4729 W. Jacquelyn Avenue
Fresno, CA 93722
Phone (559) 271-9700
Fax (559) 393-9710

April 28, 2021 Project No. 1-221-0369

Ms. Erin Volpp
WHSE Partners
c/o DBKO DESIGN+BUILD
1187 N. Willow Avenue, Suite 103 #667
Clovis, California 93611

Subject: **GEOTECHNICAL ENGINEERING INVESTIGATION**
PROPOSED STORAGE BUILDINGS
NEAR THE SOUTHEAST CORNER OF SCHNOOR STREET AND MODOC STREET
(LAT 36.9500025, LONG -120.082137)
MADERA, CALIFORNIA

Dear Ms. Volpp:

With your request and authorization, SALEM Engineering Group, Inc. (SALEM) has prepared this geotechnical engineering investigation report for the proposed storage buildings to be located at the subject site in Madera, California.

The accompanying report presents our findings, conclusions, and recommendations regarding the geotechnical aspects of designing and constructing the project as presently proposed. In our opinion, the proposed project is feasible from a geotechnical viewpoint provided our recommendations are incorporated into the design and construction of the project.

We appreciate the opportunity to assist you with this project. Should you have questions regarding this report or need additional information, please contact the undersigned at (559) 271-9700.

Respectfully Submitted,

SALEM ENGINEERING GROUP, INC.

Ahmad Dalqamouni, Ph.D, M.CE
Geotechnical Project Engineer
Central / Northern California

Dean B. Ledgerwood II, EIT, PG, CEG
Geotechnical Manager
PG 8725 / CEG 2613

TABLE OF CONTENTS

1. PURPOSE AND SCOPE 1
2. SITE LOCATION AND DESCRIPTION 1
3. PROJECT DESCRIPTION 1
4. FIELD EXPLORATION 2
5. LABORATORY TESTING 3
6. SOIL AND GROUNDWATER CONDITIONS 3
   - 6.1. Subsurface Conditions 3
   - 6.2. Groundwater 4
   - 6.3. Soil Corrosion Screening 4
   - 6.4. Results of Percolation Testing 4
7. GEOLOGIC SETTING 5
8. GEOLOGIC HAZARDS 5
   - 8.1. Faulting and Seismicity 5
   - 8.2. Surface Fault Rupture 6
   - 8.3. Ground Shaking 6
   - 8.4. Liquefaction 6
   - 8.5. Lateral Spreading 7
   - 8.6. Landslides 7
   - 8.7. Tsunamis and Seiches 7
9. CONCLUSIONS AND RECOMMENDATIONS 7
   - 9.1. General Conclusions 7
   - 9.2. Surface Drainage and Storm Water Basin Design and Maintenance 8
   - 9.3. Site Grading 9
   - 9.4. Soil and Excavation Characteristics 11
   - 9.5. Materials for Fill 12
   - 9.6. Seismic Design Criteria 13
   - 9.7. Shallow Foundations 14
   - 9.8. Interior Concrete Slabs-on-Grade 15
   - 9.9. Exterior Slabs on Grade 16
   - 9.10. Lateral Earth Pressures and Frictional Resistance 17
   - 9.11. Temporary Excavations 18
   - 9.12. Underground Utilities 19
   - 9.13 Pavement Design 19
10. PLAN REVIEW, CONSTRUCTION OBSERVATION AND TESTING 20
   - 10.1. Plan and Specification Review 20
   - 10.2. Construction Observation and Testing Services 21
11. LIMITATIONS AND CHANGED CONDITIONS 21

TABLE OF CONTENTS (cont.)

FIGURES
Figure 1, Vicinity Map
Figure 2, Site Plan

APPENDIX A – FIELD INVESTIGATION
Figure A1 and A10, Logs of Exploratory Soil Borings B-1 through P-1

APPENDIX B – LABORATORY TESTING
Consolidation Test Result
Direct Shear Test Result
Gradation Curves
Atterberg Limits Test Result
Expansion Index Test Result
Resistance Value Test Result
Corrosivity Test Results
Soil Resistivity Test Result

4729 W. Jacquelyn Avenue
Fresno, CA 93722
Phone (559) 271-9700
Fax (559) 275-0827

GEOTECHNICAL ENGINEERING INVESTIGATION
PROPOSED STORAGE BUILDINGS
SOUTHEAST CORNER OF SCHNOOR STREET & MODOC STREET
MADERA, CALIFORNIA

1. PURPOSE AND SCOPE

This report presents the results of our geotechnical engineering investigation for the proposed storage buildings to be located 600 feet southeast of the intersection of S. Schnoor Street and Modoc Street, (Coordinates: 36.9500025, -120.082137) in Madera, California, as depicted on Figure 1, Vicinity Map.

SALEM Engineering Group, Inc. (SALEM) has completed this geotechnical engineering investigation with the purpose to observe and sample the subsurface conditions encountered at the site and provide conclusions and recommendations relative to the geotechnical aspects of constructing the project as presently proposed. The recommendations presented herein are based on analysis of the data obtained during the investigation and our local experience with similar soil and geologic conditions.

If project details vary significantly from those described herein, SALEM should be contacted to determine the necessity for review and possible revision of this report.

2. SITE LOCATION AND DESCRIPTION

The subject site is located approximately 600 feet south of the intersection of S. Schnoor Street and Modoc Street, (Coordinates: 36.9500025, -120.082137), and immediately across from intersection of W. Industrial Ave and S. Schnoor Street in Madera, California (see Vicinity Map, Figure 1). At the time of our field reconnaissance, the area of the project site was vacant land. Based on google historic imagery database, no indications if the project site has been used for farming or commercial use in the past 25 years. The developed parcels surrounding the site is generally has been used for residential and commercial/light industrial uses.

The site was observed to be bounded by vacant land to the south, vacant land and commercial/ residential development to the north, S. Schnoor Street and commercial properties to the west, and vacant commercial land to the east. The vicinity surrounding the subject site includes commercial, industrial, and residential single family residences.

The project site area is relatively flat with elevations of about 262 feet above mean sea level (AMSL), based on Google Earth Imagery.

3. PROJECT DESCRIPTION

Based on information provided by Mr. Flores and site plan dated April 7 2021 (Drawing by DBKO Design and Build Job # 21107), it is our understanding the project will include four (4) storage unit buildings, with plan view areas ranging from 35,100 square feet to 37,050 square feet.

It is anticipated the proposed construction will comprise of wood or metal framing supported on shallow spread foundations with concrete slabs on grade. Structural loads were not provided to us at the time this proposal was prepared. Based on our experience with similar projects maximum column and wall bearing loads of about 15 to 20 kips and 1 to 3 kips per foot, respectively, are anticipated. Floor slab soil bearing pressure is expected not to exceed 150 psf.

Appurtenant construction is known to consist of Portland cement concrete paving, underground utilities, and isolated landscape areas. A site grading plan was not available at the time of preparation of this report.

In addition, a ponding basin is planned north of the area of the proposed storage buildings.

Based on the relatively flat grade at the project site during our field exploration, it is anticipated that cuts and fills during earthwork will be on the order of 1 to 2 feet to providing a level area and positive site drainage for the project area. In the event that changes occur in the nature or design of the project, the conclusions and recommendations contained in this report will not be considered valid unless the changes are reviewed, and the conclusions of our report are modified.

The site location and approximate locations of proposed improvements are shown on the Site Plan, Figure 2.

4. FIELD EXPLORATION

4.1. Drilled Test Bores

Our field exploration consisted of site surface reconnaissance and subsurface exploration. On April 15, 2021, a total of Ten (10) exploratory test borings (B-1 and B-10) were drilled to depths ranging from 15 to 35.0 feet below site grade. The test borings were drilled within or near the proposed building areas at the approximate locations shown on Figure No. 2, Site Plan. The test borings were advanced with 6 5/8-inch hollow-stem auger rotated by a truck-mounted CME-45C drill rig.

The materials encountered in the test borings were visually classified in the field, and logs were recorded by a field engineer at that time. Visual classification of the materials encountered in the test borings was generally made in accordance with the Unified Soil Classification System (ASTM D2487).

A Unified Soil Classification Chart and key to sampling is presented in Appendix A, including the test boring logs. Subsurface soil samples were obtained by driving a Modified California sampler (MCS) or a Standard Penetration Test (SPT) sampler. The Boring Logs include the soil type, color, moisture content, dry density, and the applicable Unified Soil Classification System symbol. The location of the test borings were determined by measuring from site features determined from information provided to us. Hence, accuracy can be implied only to the degree that this method warrants. The actual boundaries between different soil types may be gradual and soil conditions may vary. For a more detailed description of the materials encountered, the Boring Logs in Appendix A should be consulted.

Penetration resistance blow counts were obtained by dropping a 140-pound automated trip hammer through a 30-inch free fall to drive the sampler to a maximum penetration of 18 inches. The number of blows required to drive the last 12 inches, or less if very dense or hard, is recorded as Penetration Resistance (blows/foot) on the logs of borings.

Soil samples were obtained from the test borings at the depths shown on the test boring logs. The MCS samples were recovered and capped at both ends to preserve the samples at their natural moisture content; SPT samples were recovered and placed in a sealed bag to preserve their natural moisture content. At the

completion of drilling and sampling, the test borings were backfilled with drill cuttings. Consequently, some settlement should be anticipated.

4.2. Percolation Testing

As requested, one (1) percolation tests was performed within the planned ponding basin at a depth of approximately 8 feet below site grade. It is our understanding that the results of the testing performed will be utilized by others for the proposed infiltration basin design.

The percolation test was conducted using an approximately 6-inch diameter percolation borehole using hollow stem auger. Approximately 2 inches of gravel was placed in the bottom of the hole followed by a 3-inch diameter perforated pipe. The holes were pre-saturated prior to percolation testing. The findings of the percolation testing is summarized in Section 6.4 of this report. The approximate locations of the percolation tests performed are shown on Figure 2 included at the end of this report.

5. LABORATORY TESTING

Laboratory tests were performed on selected soil samples to evaluate their physical characteristics and engineering properties. The laboratory-testing program was formulated with emphasis on the evaluation of natural moisture, density, shear strength, gradation, expansion index, plasticity index, and soil resistivity of the materials encountered.

In addition, chemical tests were performed to evaluate the corrosivity of the soils to buried concrete and metal. Details of the laboratory test program and the results of laboratory test are summarized in Appendix B. This information, along with the field observations, was used to prepare the final boring logs in Appendix A.

6. SOIL AND GROUNDWATER CONDITIONS

6.1. Subsurface Conditions

The subsurface conditions encountered appear typical of those found in the geologic region of the site. In general, the soils encountered predominantly consisted of firm to stiff sandy silty clay, underlain by medium dense sandy silt, clayey silty sand, and poorly graded sand with silt, to the maximum depth explored of 35 feet below site grade. Cemented soil that is locally called Hardpan, was encountered at various depths between 8 feet and 16 feet below site grade.

Two direct shear tests resulted in an internal angle of friction of 39 and 43 degrees with a cohesion values of 153 and 61 pounds per feet, respectively. An expansion index test performed on a near surface soil sample resulted in an expansion index of 20. Three (3) Atterberg limits tests performed on selected soil samples resulted in plasticity indexes of 4, 3 and 8, with liquid limits of 22, 26, and 23, respectively.

R-value testing performed on shallow depth sample resulted in an R-Value of 63

The soils were classified in the field during the drilling and sampling operations. The stratification lines were approximated by the field engineer on the basis of observations made at the time of drilling. The actual boundaries between different soil types may be gradual and soil conditions may vary. For a more detailed description of the materials encountered, the Boring Logs in Appendix A should be consulted.

6.2. Groundwater

The test boring locations were checked for the presence of groundwater during and after the drilling operations. Free groundwater was not encountered during this investigation. Available groundwater depth records with the Department of Water Resources (www.wdl.water.ca.gov/WaterDataLibrary) indicate, Local Well No. 369518N1200777W001 located approximately 0.35 miles northeast of the project site reported historical high groundwater depth of 19.2 feet below ground surface in May 1945.

It should be recognized that water table elevations may fluctuate with time, being dependent upon seasonal precipitation, irrigation, land use, localized pumping, and climatic conditions as well as other factors. Therefore, water level observations at the time of the field investigation may vary from those encountered during the construction phase of the project. The evaluation of such factors is beyond the scope of this report.

6.3. Soil Corrosion Screening

Excessive sulfate in either the soil or native water may result in an adverse reaction between the cement in concrete and the soil. The 2019 Edition of ACI 318 (ACI 318) has established criteria for evaluation of sulfate and chloride levels and how they relate to cement reactivity with soil and/or water. A soil sample was obtained from the project site and was tested for the evaluation of the potential for concrete deterioration or steel corrosion due to attack by soil-borne soluble salts and soluble chloride. The water-soluble sulfate concentration in the saturation extract from the soil sample was detected to be less than 50 mg/kg.

ACI 318 Tables 19.3.1.1 and 19.3.2.1 outline exposure categories, classes, and concrete requirements by exposure class. ACI 318 requirements for site concrete based upon soluble sulfate are summarized in Table 6.3 below.

TABLE 6.3
WATER SOLUBLE SULFATE EXPOSURE REQUIREMENTS

Dissolved Sulfate (SO_4) in Soil % by Weight	Exposure Severity	Exposure Class	Maximum w/cm Ratio	Minimum Concrete Compressive Strength	Cementitious Materials Type
0.005	Negligible	S0	N/A	2,500 psi	No Restrictions

The water-soluble chloride concentration detected in saturation extract from the soil sample was 27 mg/kg. In addition, testing performed on a near surface soil resulted in a minimum resistivity value of 6,882 ohm-centimeters. Based on the results, these soils would be considered to have a “moderately corrosive” potential to buried metal objects (per National Association of Corrosion Engineers, Corrosion Severity Ratings).

It is recommended that a qualified corrosion engineer be consulted regarding protection of buried steel or ductile iron piping and conduit or, at a minimum, applicable manufacturer’s recommendations for corrosion protection of buried metal pipe be closely followed. Additional corrosion testing for minimum resistivity may need to be performed if required by the pipe manufacturer.

6.4. Results of Percolation Testing

One (1) percolation test was performed near the areas of the proposed infiltration basin. Based on our communications with the client, the percolation testing for the infiltration area included one percolation tests at depths between 5 and 8 feet below site grade. The following table includes a summary of the percolation testing for the proposed basin infiltration system. It is our understanding that the findings of

the table below will be utilized by the designer to determine depth and sizing of the proposed infiltration basin system.

The approximate location of the percolation tests are shown on the attached Figure 2. Approximately 6-inch diameter percolation boreholes were advanced using a truck mounted drill rig. Approximately 2 inches of gravel was placed in the bottom of each hole followed by a 3-inch diameter perforated pipe. The annulus surrounding the perforated pipe was backfilled with gravel. The holes were pre-saturated before percolation testing commenced. The following table includes a summary of the test holes that produced percolation rates:

Location	Depth, BSG (feet)	Gravel Pack Corrected Unfactored Percolation Rate (minutes per inch)	Estimated Unfactored Infiltration Rate (inches/hour)
P-1	8.0	59.7	0.1

The results of the percolation testing indicate the materials tested have low infiltration characteristics. If considered feasible, the proposed basin may be designed based on an unfactored infiltration rate of about 0.1 inches per hour. The infiltration rate should be factored due to anticipated reduction due to silt accumulation and hardpan. At a minimum a factor of safety of 3 should be considered for design. Variations in soil type and soil density across the infiltration area of the system can influence the infiltration rate.

7. GEOLOGIC SETTING

The project site is in the Great Valley Geomorphic Province, which is a topographic and structural basin that is bounded on the east by the Sierra Nevada and on the west by the Coast Ranges. The Sierra Nevada, a fault block dipping gently southwestward, is made up of igneous and metamorphic rocks of pre-Tertiary age that comprise the basement complex beneath the Valley. The Coast Ranges contain folded and faulted sedimentary rocks of Mesozoic and Cenozoic age, which are similar to those rocks that underlie the Valley at depth and non-conformably overlie the basement complex; gently dipping to nearly horizontal sedimentary rocks of Tertiary and Quaternary age overlie the older rocks. The Great Valley Province is an alluvial plain, drained by the Sacramento River in the north and the San Joaquin Valley in the south, each join and flow out the San Francisco Bay. The Great Valley is an asymmetric trough, extending about 50 miles wide and 400 miles long. The southern portion of the Great Valley includes San Joaquin Valley filled with Pleistocene and Holocene alluvium derived from the Sierra Nevada and Coast Ranges. Sediments in the Great Valley are reportedly up to 40,000 feet thick.

Based on review of the Geologic Map of the Santa Cruz Quadrangle[1], the area of the subject site is in an area mapped as Great Valley Fan Deposits (Qf).

8. GEOLOGIC HAZARDS

8.1. Faulting and Seismicity

Based on the proximity of several dominant active faults and seismogenic structures, as well as the historic seismic record, the area of the subject site is considered subject to relatively low to moderate seismicity. The project area is not within an Alquist-Priolo Special Studies Zone and will not require a special site

[1] Jennings, C.W., and Strand, R.G., 1958, Geologic map of the Santa Cruz Sheet, California, 1:250,000: California Division of Mines and Geology, Regional Geologic Map 5A, scale 1:250,000

investigation by an Engineering Geologist. Soils on site are classified as Site Class D in accordance with Chapter 16 of the California Building Code. The proposed structures are determined to be in Seismic Design Category D.

To determine the distance of known active faults within 100 miles of the site, we used the United States Geological Survey (USGS) web-based application *2008 National Seismic Hazard Maps - Fault Parameters*. Site latitude is 36.95000° North; site longitude is -120.0821° West. The ten closest active faults are summarized below in Table 8.1.

TABLE 8.1
REGIONAL FAULT SUMMARY

Fault Name	Distance to Site (miles)	Maximum Earthquake Magnitude, M_w
Great Valley 11	36.97	6.6
Great Valley 12	38.03	6.4
Great Valley 9	38.26	6.8
Great Valley 13 (Coalinga)	43.84	7.1
Ortigalita	46.82	7.1
Great Valley 8	51.17	6.8
Great Valley 14 (Kettleman Hills)	56.52	7.2
San Andreas fault - creeping segment	62.83	N/A
Quien Sabe	64.14	6.6
Great Valley 7	69.00	6.9

The faults tabulated above and numerous other faults in the region are sources of potential ground motion. However, earthquakes that might occur on other faults throughout California are also potential generators of significant ground motion and could subject the site to intense ground shaking.

8.2. Surface Fault Rupture

The site is not within a currently established State of California Earthquake Fault Zone for surface fault rupture hazards. No active faults with the potential for surface fault rupture are known to pass directly beneath the site. Therefore, the potential for surface rupture due to faulting occurring beneath the site during the design life of the proposed development is considered low.

8.3. Ground Shaking

Based on the 2019 CBC, a site Class D was selected for the site based on soil conditions with standard penetration resistance, N-values, averaging between 15 and 50 blows per foot. Table 10.6.1 includes design seismic coefficients and spectral response parameters, based on the 2019 California Building Code (CBC) for the project foundation design.

Based on Office of Statewide Health Planning and Development (OSHPD) Seismic Design Maps, the estimated design peak ground acceleration adjusted for site class effects (PGA_M) was determined to be 0.351 g (based on both probabilistic and deterministic seismic ground motion).

8.4. Liquefaction

Soil liquefaction is a state of soil particles suspension caused by a complete loss of strength when the effective stress drops to zero. Liquefaction normally occurs under saturated conditions in soils such as sand

in which the strength is purely frictional. Primary factors that trigger liquefaction are: moderate to strong ground shaking (seismic source), relatively clean, loose granular soils (primarily poorly graded sands and silty sands), and saturated soil conditions (shallow groundwater). Due to the increasing overburden pressure with depth, liquefaction of granular soils is generally limited to the upper 50 feet of a soil profile.

The soils encountered appear typical of those found in the geologic region of the site. In general, the soils encountered predominantly consisted of firm to stiff sandy silty clay, underlain by medium dense sandy silt, clayey silty sand, and poorly graded sand with silt, to the maximum depth explored of 35 feet below site grade. Based on available water well data, historical high groundwater depths were reported at depths of about 19.6 feet below ground surface in May 1945.

A 50 foot deep test boring for the purpose of a site specific liquefaction/seismic settlement assessment was not included within the scope of this investigation. However, based on our experience in the Madera area, the relative density of the soils encountered during this investigation and the relatively low peak ground acceleration, the potential for liquefaction/seismic settlement to impact the site is considered low.

8.5. Lateral Spreading

Lateral spreading is a phenomenon in which soils move laterally during seismic shaking and is often associated with liquefaction. The amount of movement depends on the soil strength, duration and intensity of seismic shaking, topography, and free face geometry. Due to the relatively flat site topography and lack of groundwater near the surface, we judge the likelihood of lateral spreading to be low.

8.6. Landslides

There are no known landslides at the site, nor is the site in the path of any known or potential landslides. We do not consider the potential for a landslide to be a hazard to this project.

8.7. Tsunamis and Seiches

The site is not located within a coastal area. Therefore, tsunamis (seismic sea waves) are not considered a significant hazard at the site.

Seiches are large waves generated in enclosed bodies of water in response to ground shaking. No major water-retaining structures are located immediately up gradient from the project site. Flooding from a seismically-induced seiche is considered unlikely.

9. CONCLUSIONS AND RECOMMENDATIONS

9.1. General Conclusions

9.1.1 Based upon the data collected during this investigation, and from a geotechnical engineering standpoint, it is our opinion that the site is suitable for the proposed construction of improvements at the site as planned, provided the recommendations contained in this report are incorporated into the project design and construction. Conclusions and recommendations provided in this report are based on our review of available literature, analysis of data obtained from our field exploration and laboratory testing program, and our understanding of the proposed development at this time.

9.1.2 The subsurface conditions encountered are consistent with those found in the geologic region of the site. Cemented soils locally referred to as “Hardpan” was encountered at depths between about 8 feet and 16 feet below site grade in exploratory test borings. In general, the soils encountered

predominantly consisted of firm to stiff sandy silty clay, underlain by medium dense sandy silt, clayey silty sand, and poorly graded sand with silt, to the maximum depth explored of 35 feet below site grade.

9.1.3 The near surface soils have a very low expansion potential.

9.1.4 Based on the subsurface conditions at the site and the anticipated structural loading, we anticipate that the proposed structures may be supported using conventional shallow foundations provided that the recommendations presented herein are incorporated in the design and construction of the project.

9.1.5 Provided the site is graded in accordance with the recommendations of this report and foundations constructed as described herein, we estimate that total settlement due to static loads utilizing conventional shallow foundations for the proposed building will be within 1-inch and corresponding differential settlement will be less than ½-inch in 40 feet.

9.1.6 Based on the chemistry testing performed, the near surface soils have "negligible" potential for sulfate attack on concrete and a "moderately corrosive" potential to buried metal objects (per National Association of Corrosion Engineers, Corrosion Severity Ratings).

9.1.7 All references to relative compaction and optimum moisture content in this report are based on ASTM D 1557 (latest edition).

9.1.8 We should be retained to review the project plans as they develop further, provide engineering consultation as-needed, and perform geotechnical observation and testing services during construction.

9.2. Surface Drainage and Storm Water Basin Design and Maintenance

9.2.1 Proper surface drainage is critical to the future performance of the project. Uncontrolled infiltration of irrigation excess and storm runoff into the soils can adversely affect the performance of the planned improvements. Saturation of a soil can cause it to lose internal shear strength and increase its compressibility, resulting in a change to important engineering properties. Proper drainage should be maintained at all times.

9.2.2 The ground immediately adjacent to the foundation shall be sloped away from the building at a slope of not less than 5 percent for a minimum distance of 10 feet. Impervious surfaces within 10 feet of the building foundation shall be sloped a minimum of 2 percent away from the building and drainage gradients maintained to carry all surface water to collection facilities and off site. These grades should be maintained for the life of the project. Ponding of water should not be allowed adjacent to the structure. Over-irrigation within landscaped areas adjacent to the structure should not be performed.

9.2.3 Roof drains should be installed with appropriate downspout extensions out-falling on splash blocks so as to direct water a minimum of 5 feet away from the structures or be connected to the storm drain system for the development.

9.2.4 Considering the results of percolation testing a maximum unfactored infiltration rate of 0.1 inches per hour is recommended for design.

9.2.5 Field testing is a small-scale test method and does not take into account the long term effects of subgrade saturation, silt/fines accumulation, infrequent maintenance, or mechanical densification

of the soils as a result of the construction process, etc. Thus, a safety factor should be applied by the basin designer to the estimated unfactored infiltration rates. A safety factor ranging from 3 to 10 is generally recommended; however, the final safety factor should also meet the requirements of the governing agency and should consider such factors as the sediment load of the storm water, whether pretreatment of storm water is planned, the consequences of failure, the degree of maintenance that can be relied upon and the uncertainties in the estimated inflow volume.

9.2.6 Infiltration systems, such as storm water basins, should not be located within 20 feet of proposed building(s) due to the potential for foundation settlement.

9.2.7 Basin side slopes should not be steeper than 3H to 1V, and flatter if possible, to reduce the potential for erosion. Basins should be designed with ramps to allow for maintenance equipment access to the bottom and sides of the basin.

9.2.8 Regular maintenance should be expected to maximize the useful life of the basin. Periodic maintenance should be conducted and should include removal of trash, debris, vegetation, siltation and fine particles (e.g. silts and organic matter), and performing drainage improvements to reduce the sediment load in the runoff. Lightweight equipment should be used for these activities to minimize compaction of the infiltration surfaces.

9.3. Site Grading

9.3.1 A representative of our firm should be present during all site clearing and grading operations to test and/or observe earthwork construction. This testing and observation is an integral part of our service as acceptance of earthwork construction is dependent upon compaction of the material and the stability of the material. The Geotechnical Engineer may reject any material that does not meet compaction and stability requirements. Further recommendations of this report are predicated upon the assumption that earthwork construction will conform to recommendations set forth in this section as well as other portions of this report.

9.3.2 A preconstruction conference should be held at the site prior to the beginning of grading operations with the owner, contractor, civil engineer and geotechnical engineer in attendance.

9.3.3 Site demolition activities shall include removal of all surface obstructions not intended to be incorporated into final site design. In addition, undocumented fill, underground buried structures, and/or utility lines, underground septic tanks and leach lines (if any), existing foundation elements, etc., encountered during demolition and construction should be properly removed and the resulting excavations backfilled with Engineered Fill. After demolition activities, it is recommended that disturbed soils be removed and/or replaced with compacted engineered fill soils.

9.3.4 Excavations or depressions resulting from site clearing/demolition operations, or other existing excavations or depressions, should be restored with Engineered Fill in accordance with the recommendations of this report.

9.3.5 Surface vegetation consisting of grasses and other similar vegetation should be removed by stripping to a sufficient depth to remove organic-rich topsoil. The upper 2 to 4 inches of the soils containing, vegetation, roots and other objectionable organic matter encountered at the time of grading should be stripped and removed from the surface. Deeper stripping may be required in localized areas. The stripped vegetation will not be suitable for use as Engineered Fill or within 5 feet of building pads. However, stripped topsoil may be stockpiled and reused in landscape or non-structural areas or exported from the site.

9.3.6 Structural building pad areas and over-build zone should be considered as areas extending a minimum of 5 feet horizontally beyond the outside dimensions of buildings, including footings and non-cantilevered overhangs carrying structural loads.

9.3.7 To provide uniform support for the proposed buildings, it is recommended that over-excavation extend to the bottom of proposed foundations, 24 inches below preconstruction site grades, or to the depth to remove loose/disturbed soils, whichever is greater. The resulting over-excavation shall be scarified to a depth of at least 12 inches, worked until uniform and free from large clods, moisture-conditioned to slightly above optimum moisture, and compacted to a minimum of 92 percent of the maximum density. The horizontal limits of the over-excavation should extend throughout the building over-build zone, laterally to a minimum of 5 feet beyond the outer edges of the proposed footings.

9.3.8 Interior slabs on grade should be supported on a minimum of 4 inches of Class 2 aggregate base over the depth of engineered fill recommended below foundations. As an alternative if the Owner is willing to accept risk for subgrade disturbance the Class 2 aggregate base may be replaced by a sand blotter specified by the slab designer.

9.3.9 Areas of exterior concrete slabs on grade located outside the building pad over-build zone, should be prepared by over-excavation to a minimum of 12 inches below existing grade or 12 inches below the bottom of concrete slabs, whichever is greater. The zone of over-excavation should extend a minimum of 3 feet beyond these improvements. These soils should be moisture conditioned to slightly above optimum and compacted as engineered fill.

Exterior concrete slabs on grade should be supported on a minimum of 4 inches of Class 2 aggregate base compacted to 95 percent relative compaction over engineered fill prepared as recommended above. If the Owner is willing to accept risk for slab distress, the use of Class 2 aggregate base may be omitted for exterior concrete slabs.

9.3.10 Areas of asphaltic concrete pavements (if any), Portland cement concrete pavements and gravel drive areas located outside the building pad over-build zone, should be prepared by over-excavation to a minimum of 12 inches below existing grade or 12 inches below the bottom of base section, whichever is greater. The zone of over-excavation should extend a minimum of 3 feet beyond these improvements. These soils should be moisture conditioned to near optimum and compacted as engineered fill. The upper 12 inches below pavements should be compacted to 95 percent relative compaction.

9.3.11 Areas to receive engineered fill outside the building pad over-build zone, should be prepared by scarification of the upper 12 inches below existing grade or 12 inches below the recommended base section, whichever is greater. These soils should be moisture conditioned to slightly above optimum and compacted as engineered fill.

9.3.12 An integral part of satisfactory fill placement is the stability of the placed lift of soil. If placed materials exhibit excessive instability as determined by a SALEM field representative, the lift will be considered unacceptable and shall be remedied prior to placement of additional fill material. Additional lifts should not be placed if the previous lift did not meet the required dry density or if soil conditions are not stable.

9.3.13 The most effective site preparation alternatives will depend on site conditions prior to grading. We should evaluate site conditions and provide supplemental recommendations immediately prior to grading, if necessary.

9.3.14 We do not anticipate groundwater or seepage to adversely affect construction if conducted during the drier months of the year (typically summer and fall). However, groundwater and soil moisture conditions could be significantly different during the wet season (typically winter and spring) as surface soil becomes wet; perched groundwater conditions may develop. Grading during this time period will likely encounter wet materials resulting in possible excavation and fill placement difficulties. Project site winterization consisting of placement of aggregate base and protecting exposed soils during construction should be performed. If the construction schedule requires grading operations during the wet season, we can provide additional recommendations as conditions warrant.

9.3.15 Typical remedial measures include: discing and aerating the soil during dry weather; mixing the soil with dryer materials; removing and replacing the soil with an approved fill material or placement of crushed rocks or aggregate base material; or mixing the soil with an approved lime or cement product.

The most common remedial measure of stabilizing the bottom of the excavation due to wet soil condition is to reduce the moisture of the soil to near the optimum moisture content by having the subgrade soils scarified and aerated or mixed with drier soils prior to compacting. However, the drying process may require an extended period of time and delay the construction operation. To expedite the stabilizing process, crushed rock may be utilized for stabilization provided this method is approved by the owner for the cost purpose.

If the use of crushed rock is considered, it is recommended that the upper soft and wet soils be replaced by 6 to 24 inches of ¾-inch to 1-inch crushed rocks. The thickness of the rock layer depends on the severity of the soil instability. The recommended 6 to 24 inches of crushed rock material will provide a stable platform. It is further recommended that lighter compaction equipment be utilized for compacting the crushed rock. All open graded crushed rock/gravel should be fully encapsulated with a geotextile fabric (such as Mirafi 140N) to minimize migration of soil particles into the voids of the crushed rock. Although it is not required, the use of geogrid (e.g. Tensar BX 1100, BX 1200 or TX 160) below the crushed rock will enhance stability and reduce the required thickness of crushed rock necessary for stabilization.

In addition, chemical drying of the bottom of the excavation and engineered fill soils could be considered. For bidding purposes, the Contractor may assume 5 percent high calcium quicklime for chemical stabilization/drying of on-site soils. The actual application rate will need to be adjusted based on conditions encountered during grading.

Our firm should be consulted prior to implementing remedial measures to provide appropriate recommendations.

9.4. Soil and Excavation Characteristics

9.4.1 Based on the soil conditions encountered in our borings, the onsite soils can be excavated with moderate effort using conventional excavation equipment. As noted, hardpan soils were encountered at various depths ranging from 8 and 16 feet below site grade. The contractor should anticipate deeper excavations may require increased excavation effort.

9.4.2 It is the responsibility of the contractor to ensure that all excavations and trenches are properly shored and maintained in accordance with applicable Occupational Safety and Health Administration (OSHA) rules and regulations to maintain safety and maintain the stability of adjacent existing improvements. Temporary excavations are further discussed in a later Section of this report.

9.4.3 The near surface soils identified as part of our investigation are, generally, damp to moist due to the absorption characteristics of the soil. Earthwork operations may encounter very moist unstable soils which may require removal to a stable bottom. Exposed native soils exposed as part of site grading operations should not be allowed to dry out and should be kept continuously moist prior to placement of subsequent fill.

9.5. Materials for Fill

9.5.1 On-site soils are suitable for use as general Engineered Fill provided they do not contain deleterious matter, organic material, or rock/cemented soil fragments material larger than 3 inches in maximum dimension.

9.5.2 Imported Engineered Fill soil, should be well-graded, very low-to-non-expansive slightly cohesive silty sand or sandy silt. This material should be approved by the Engineer prior to use and should typically possess the soil characteristics summarized below in Table 9.5.2

TABLE 9.5.2
IMPORT FILL REQUIREMENTS

Percent Passing 3-inch Sieve	100
Percent Passing No.4 Sieve	75-100
Percent Passing No 200 Sieve	15-40
Maximum Plasticity Index	15
Organic Content, Percent by Weight	Less than 3%
Maximum Expansion Index (ASTM D4829)	20

Prior to importing the Contractor should demonstrate to the Owner that the proposed import meets the requirements for import fill specified in this report. In addition, the material should be verified by the Contractor that the soils do not contain any environmental contaminates as regulated by local, state, or federal agencies, as applicable

9.5.3 All Engineered Fill (including scarified ground surfaces and backfill) should be placed in lifts no thicker than will allow for adequate bonding and compaction (typically 6 to 8 inches in loose thickness).

9.5.4 On-Site soils used as engineered fill soils should be moisture conditioned to slightly above optimum moisture content and compacted to at least 92 percent relative compaction (ASTM D1557).

9.5.5 Import Engineered Fill, if selected, should be placed, moisture conditioned to slightly above optimum moisture content, and compacted to at least 92 percent relative compaction (ASTM D1557).

9.5.6 The preferred materials specified for Engineered Fill are suitable for most applications with the exception of exposure to erosion. Project site winterization and protection of exposed soils during the construction phase should be the sole responsibility of the Contractor, since they have complete control of the project site.

9.5.7 Environmental characteristics and corrosion potential of import soil materials should also be considered.

9.5.8 Proposed import materials should be sampled, tested, and approved by SALEM prior to its transportation to the site.

9.5.9 Aggregate base material should meet the requirements of a Caltrans Class 2 Aggregate Base. The aggregate base material should conform to the requirements of Section 26 of the Standard Specifications for Class 2 material, ¾-inch or 1½-inches maximum size. The aggregate base material should be compacted to a minimum relative compaction of 95 percent based ASTM D1557. The aggregate base material should be spread in layers not exceeding 6 inches and each layer of aggregate material course should be tested and approved by the Soils Engineer prior to the placement of successive layers

9.6. Seismic Design Criteria

9.6.1 For seismic design of the structures, and in accordance with the seismic provisions of the 2019 CBC, our recommended parameters are shown below. These parameters were determined using California's Office of Statewide Health Planning and Development (OSHPD) (https://seismicmaps.org/) in accordance with the 2019 CBC. The Site Class was determined based on the soils encountered during our field exploration.

TABLE 9.6.1
2019 CBC SEISMIC DESIGN PARAMETERS

Seismic Item	Symbol	Value	2016 ASCE 7 or 2019 CBC Reference
Site Coordinates (Datum = NAD 83)		36.95000 Lat -120.0821 Lon	
Site Class	--	D	ASCE 7 Table 20.3
Soil Profile Name	--	" Stiff Soil "	ASCE 7 Table 20.3
Risk Category	--	II	CBC Table 1604.5
Site Coefficient for PGA	F_{PGA}	1.338	ASCE 7 Table 11.8-1
Peak Ground Acceleration (adjusted for Site Class effects)	PGA_M	0.351	ASCE 7 Equation 11.8-1
Seismic Design Category	SDC	D	ASCE 7 Table 11.6-1 & 2
Mapped Spectral Acceleration (Short period - 0.2 sec)	S_S	0.608 g	CBC Figure 1613.3.1(1-6)
Mapped Spectral Acceleration (1.0 sec. period)	S_1	0.237 g	CBC Figure 1613.3.1(1-6)
Site Class Modified Site Coefficient	F_a	1.314	CBC Table 1613.3.3(1)

Seismic Item	Symbol	Value	2016 ASCE 7 or 2019 CBC Reference
Site Class Modified Site Coefficient	F_v	**2.126***	CBC Table 1613.3.3(2)
MCE Spectral Response Acceleration (Short period - 0.2 sec) $S_{MS} = F_a S_S$	S_{MS}	0.798 g	CBC Equation 16-37
MCE Spectral Response Acceleration (1.0 sec. period) $S_{M1} = F_v S_1$	S_{M1}	**0.504 g***	CBC Equation 16-38
Design Spectral Response Acceleration $S_{DS}=⅔S_{MS}$ (short period - 0.2 sec)	S_{DS}	0.532 g	CBC Equation 16-39
Design Spectral Response Acceleration $S_{D1}=⅔S_{M1}$ (1.0 sec. period)	S_{D1}	**0.336 g***	CBC Equation 16-40
Short Period Transition Period (S_{D1}/S_{DS}), Seconds	T_S	0.631	ASCE 7-16, Section 11.4.6
Long Period Transition Period (seconds)	T_L	12	ASCE 7-16, Figures 22-14 through 22-17

Note: * Determined per ASCE 11.4 for use in calculating T_S only.

Site Specific Ground Motion Analysis was not included in the scope of this investigation. Per ASCE 11.4.8, Structures on Site Class D, with S_1 greater than or equal to 0.2 may require Site Specific Ground Motion Analysis. However, a site specific ground motion analysis may not be required based on Exceptions listed in ASCE 11.4.8. The Structural Engineer should verify whether Exception No. 2 of ASCE 7-16, Section 11.4.8 is valid for the proposed construction. In the event a site specific ground motion analysis is required, SALEM should be contacted for these services.

9.6.2 Conformance to the criteria in the above table for seismic design does not constitute any kind of guarantee or assurance that significant structural damage or ground failure will not occur if a large earthquake occurs. The primary goal of seismic design is to protect life, not to avoid all damage, since such design may be economically prohibitive.

9.7. Shallow Foundations

9.7.1 The site is suitable for use of conventional shallow foundations consisting of continuous footings and isolated pad footings supported on engineered fill soils prepared in accordance with Section 9.3 of this report. Shallow foundations supported on engineered fill as recommended in this report may be designed based on total and differential static settlement of 1 inch and ½ inch in 40 feet, respectively.

9.7.2 Perimeter wall bearing footings considered for the structure should be continuous with a minimum width of 15 inches and extend to minimum depths of 12 inches below the lowest adjacent grade. Isolated column footings should have a minimum width of 15 inches and extend a minimum depth of 12 inches below the lowest adjacent grade.

9.7.3 Footing concrete should be placed into neat excavation. The footing bottoms shall be maintained free of loose and disturbed soil.

9.7.4 Foundations supported on engineered fill as recommended in this report may be designed based on an allowable bearing capacity of 2,000 pounds per square foot. This value may be increased by one-third for wind and seismic loading.

9.7.5 Resistance to lateral footing displacement can be computed using an allowable coefficient of friction factor of 0.38 acting between the base of foundations and the engineered fills.

9.7.6 Lateral resistance for footings can alternatively be developed using an allowable equivalent fluid passive pressure of 350 pounds per cubic foot acting against the appropriate vertical footing faces. The frictional and passive resistance of the soil may be combined without reduction in determining the total lateral resistance. An increase of one-third is permitted when using the alternate load combination in Section 1605.3.2 of the 2019 CBC that includes wind or earthquake loads.

9.7.7 Underground utilities running parallel to footings should not be constructed in the zone of influence of footings. The zone of influence may be taken to be the area beneath the footing and within a 1:1 plane extending out and down from the bottom edge of the footing.

9.7.8 The foundation subgrade should be sprinkled as necessary to maintain a moist condition without significant shrinkage cracks as would be expected in any concrete placement. Prior to placing rebar reinforcement, foundation excavations should be evaluated by a representative of SALEM for appropriate support characteristics and moisture content. Moisture conditioning may be required for the materials exposed at footing bottom, particularly if foundation excavations are left open for an extended period.

9.8. Interior Concrete Slabs-on-Grade

9.8.1 Slab thickness and reinforcement should be determined by the structural engineer based on the anticipated loading. We recommend that non-structural slabs-on-grade be at least 5 inches thick and underlain by four (4) inches of class 2 aggregate base over the thickness of compacted engineered fill extending below foundations. As an alternative if the Owner is willing to accept risk for subgrade disturbance the Class 2 aggregate base may be replaced by a sand blotter specified by the slab designer.

9.8.2 We recommend reinforcing slabs, at a minimum, with No. 3 reinforcing bars placed 18 inches on center, each way. If the owner is willing to accept additional risk for slab cracking, alternatives such as wire mesh or fiber reinforcement may be considered.

9.8.3 The spacing of crack control joints should be designed by the project structural engineer. In order to regulate cracking of the slabs, we recommend that full depth construction joints or control joints be provided at a maximum spacing of 15 feet in each direction for 5-inch thick slabs and 12 feet for 4-inch thick slabs.

9.8.4 Crack control joints should extend a minimum depth of one-fourth the slab thickness and should be constructed using saw-cuts or other methods as soon as practical after concrete placement. The exterior floors should be poured separately in order to act independently of the walls and foundation system.

9.8.5 It is recommended that the utility trenches within the structure be compacted, as specified in our report, to minimize the transmission of moisture through the utility trench backfill. Special attention to the immediate drainage and irrigation around the structures is recommended.

9.8.6 Moisture within the structure may be derived from water vapors, which were transformed from the moisture within the soils. This moisture vapor penetration can affect floor coverings and produce mold and mildew in the structure. To minimize moisture vapor intrusion, it is recommended that a vapor retarder be installed in accordance with manufacturer's recommendations and/or ASTM

guidelines, whichever is more stringent. In addition, ventilation of the structure is recommended to reduce the accumulation of interior moisture.

9.8.7 In areas where it is desired to reduce floor dampness where moisture-sensitive coverings, coatings, underlayments, adhesives, moisture sensitive goods, humidity controlled environments, or climate cooled environments are anticipated, construction should have a suitable waterproof vapor retarder (a minimum of 15 mils thick, is recommended, polyethylene vapor retarder sheeting, Raven Industries "VaporBlock 15, Stego Industries 15 mil "StegoWrap" or W.R. Meadows Sealtight 15 mil "Perminator") incorporated into the floor slab design. The water vapor retarder should be a decay resistant material complying with ASTM E96 or ASTM E1249 not exceeding 0.01 perms, ASTM E154 and ASTM E1745 Class A. The vapor retarder should, maintain the recommended permeance **after** conditioning tests per ASTM E1745. The vapor barrier should be placed between the concrete slab and the compacted granular aggregate subbase material. The water vapor retarder (vapor barrier) should be installed in accordance with ASTM Specification E 1643-18.

9.8.8 The concrete maybe placed directly on vapor retarder. The vapor retarder should be inspected prior to concrete placement. Cut or punctured retarder should be repaired using vapor retarder material lapped 6 inches beyond damaged areas and taped. Extend vapor retarder over footings and seal to foundation wall or slab at an elevation consistent with the top of the slab or terminate at impediments such as water stops or dowels. Seal around penetrations such as utilities or columns in order to create a monolithic membrane between the surface of the slab and moisture sources below the slab as well as at the slab perimeter.

9.8.9 Avoid use of stakes driven through the vapor retarder.

9.8.10 The recommendations of this report are intended to reduce the potential for cracking of slabs due to soil movement. However, even with the incorporation of the recommendations presented herein, foundations, stucco walls, and slabs-on-grade may exhibit some cracking due to soil movement. This is common for project areas that contain expansive soils since designing to eliminate potential soil movement is cost prohibitive. The occurrence of concrete shrinkage cracks is independent of the supporting soil characteristics. Their occurrence may be reduced and/or controlled by limiting the slump of the concrete, proper concrete placement and curing, and by the placement of crack control joints at periodic intervals, in particular, where re-entrant slab corners occur.

9.8.11 Proper finishing and curing should be performed in accordance with the latest guidelines provided by the American Concrete Institute, Portland Cement Association, and ASTM.

9.9. Exterior Slabs on Grade

9.9.1 The following recommendations are intended for lightly loaded exterior slabs on grade not subject to vehicular traffic. Slab thickness and reinforcement should be determined by the structural engineer based on the anticipated loading. We recommend that non-structural slabs-on-grade be at least 4 inches thick and underlain by four (4) inches of class 2 aggregate base over the depth of compacted engineered fill recommended in section 9.3 of this report. If the Owner is willing to accept risk for slab distress, the use of class 2 aggregate base may be omitted for exterior concrete slabs.

9.9.2 The spacing of crack control joints should be designed by the project structural engineer. In order to regulate cracking of the slabs, we recommend that full depth construction joints or control joints

be provided at a maximum spacing of 15 feet in each direction for 5-inch thick slabs and 12 feet for 4-inch thick slabs.

9.9.3 Crack control joints should extend a minimum depth of one-fourth the slab thickness and should be constructed using saw-cuts or other methods as soon as practical after concrete placement.

9.9.4 Proper finishing and curing should be performed in accordance with the latest guidelines provided by the American Concrete Institute, Portland Cement Association, and ASTM.

9.10. Lateral Earth Pressures and Frictional Resistance

9.10.1. Active, at-rest and passive unit lateral earth pressures against footings and walls are summarized in the table below:

Lateral Pressure Conditions	Soil Equivalent Fluid Pressure
Active Pressure, Drained, pcf	31
At-Rest Pressure, Drained, pcf	50
Allowable Passive Pressure, pcf	350
Allowable Coefficient of Friction	0.38
Minimum Wet Unit Weight (lbs/ft^3) [γ_{min}]	100
Maximum Wet Unit Weight (lbs/ft^3) [γ_{max}]	135

9.10.2. Active pressure applies to walls, which are free to rotate. At-rest pressure applies to walls, which are restrained against rotation. The preceding lateral earth pressures assume sufficient drainage behind retaining walls to prevent the build-up of hydrostatic pressure. The top one-foot of adjacent subgrade should be deleted from the passive pressure computation.

9.10.3. The allowable parameters include a safety factor of 1.5 and can be used in design for direct comparison of resisting loads against lateral driving loads.

9.10.4. If combined passive and frictional resistance is used in design, a 50 percent reduction in frictional resistance is recommended.

9.10.5. For lateral stability against seismic loading conditions, we recommend a minimum safety factor of 1.1.

9.10.6. For dynamic seismic lateral loading the following equation shall be used:

Dynamic Seismic Lateral Loading Equation
Dynamic Seismic Lateral Load = $\frac{3}{8}\gamma K_h H^2$
Where: γ = Maximum In-Place Soil Density (Section 9.10.1 above)
K_h = Horizontal Acceleration = $\frac{2}{3}PGA_M$ (Section 9.6.1 above)
H = Wall Height

9.11. Temporary Excavations

9.11.1. We anticipate that the majority of the dense site soils will be classified as Cal-OSHA "Type C" soil when encountered in excavations during site development and construction. If the subgrade becomes unstable due to excessive moisture, the excavations should conform to Cal-OSHA "Type C" soil. Excavation sloping, benching, the use of trench shields, and the placement of trench spoils should conform to the latest applicable Cal-OSHA standards. The contractor should have a Cal-OSHA-approved "competent person" onsite during excavation to evaluate trench conditions and make appropriate recommendations where necessary.

9.11.2. It is the contractor's responsibility to provide sufficient and safe excavation support as well as protecting nearby utilities, structures, and other improvements which may be damaged by earth movements. All onsite excavations must be conducted in such a manner that potential surcharges from existing structures, construction equipment, and vehicle loads are resisted. The surcharge area may be defined by a 1:1 projection down and away from the bottom of an existing foundation or vehicle load.

9.11.3. Temporary excavations and slope faces should be protected from rainfall and erosion. Surface runoff should be directed away from excavations and slopes.

9.11.4. Open, unbraced excavations in undisturbed soils should be made according to the slopes presented in the following table:

RECOMMENDED EXCAVATION SLOPES

Depth of Excavation (ft)	Slope (Horizontal : Vertical)
0-5	1:1
5-10	1½:1
10-15	2:1

9.11.5. If, due to space limitation, excavations near existing structures are performed in a vertical position, braced shorings or shields may be used for supporting vertical excavations. Therefore, in order to comply with the local and state safety regulations, a properly designed and installed shoring system would be required to accomplish planned excavations and installation. A Specialty Shoring Contractor should be responsible for the design and installation of such a shoring system during construction.

9.11.6. Braced shorings should be designed for a maximum pressure distribution of 25H, (where H is the depth of the excavation in feet). The foregoing does not include excess hydrostatic pressure or surcharge loading. Fifty percent of any surcharge load, such as construction equipment weight, should be added to the lateral load given herein. Equipment traffic should concurrently be limited to an area at least 3 feet from the shoring face or edge of the slope.

9.11.7. The excavation and shoring recommendations provided herein are based on soil characteristics derived from the borings within the area. Variations in soil conditions will likely be encountered during the excavations. SALEM Engineering Group, Inc. should be afforded the opportunity to provide field review to evaluate the actual conditions and account for field condition variations not otherwise anticipated in the preparation of this recommendation. Slope height, slope inclination, or

excavation depth should in no case exceed those specified in local, state, or federal safety regulation, (e.g. OSHA) standards for excavations, 29 CFR part 1926, or Assessor's regulations.

9.12. Underground Utilities

9.12.1. Underground utility trenches should be backfilled with properly compacted material. The material excavated from the trenches should be adequate for use as backfill provided it does not contain deleterious matter, vegetation or rock larger than 3 inches in maximum dimension. Trench backfill should be placed in loose lifts not exceeding 8 inches and compacted to at least 92 percent relative compaction at or above optimum moisture content. The upper 12 inches of trench backfill within asphalt or concrete paved areas shall be moisture conditioned to at or above optimum moisture content and compacted to at least 95 percent relative compaction.

9.12.2. Bedding and pipe zone backfill typically extends from the bottom of the trench excavations to approximately 12 inches above the crown of the pipe. Pipe bedding, haunches and initial fill extending to 1 foot above the pipe should consist of a clean well graded sand with 100 percent passing the #4 sieve, a maximum of 15 percent passing the #200 sieve, and a minimum sand equivalent of 20.

9.12.3. It is suggested that underground utilities crossing beneath new or existing structures be plugged at entry and exit locations to the building or structure to prevent water migration. Trench plugs can consist of on-site clay soils, if available, or sand cement slurry. The trench plugs should extend 2 feet beyond each side of individual perimeter foundations.

9.12.4. The contractor is responsible for removing all water-sensitive soils from the trench regardless of the backfill location and compaction requirements. The contractor should use appropriate equipment and methods to avoid damage to the utilities and/or structures during fill placement and compaction.

9.13 Pavement Design

9.13.1 R-value testing was not included in the scope of this investigation. Based on the results of the laboratory tests performed an R-value of 50 was used for design.

9.13.2 The asphaltic concrete (flexible pavement) is based on a 20-year pavement life utilizing traffic indexes of ranging from 4.0 and 6.0. The Civil Engineer should select the appropriate pavement section based on the anticipated traffic loading. The following table shows the recommended pavement sections for various traffic indices.

TABLE 9.13.2
ASPHALT CONCRETE PAVEMENT THICKNESSES

Traffic Index	Asphaltic Concrete, (inches)	Class 2 Aggregate Base, (inches)*	Compacted Subgrade, (inches)*
4.0	2.5	4.0	12.0
5.0	2.5	4.0	12.0
6.0	3.0	4.0	12.0

95% compaction based on ASTM D1557 Test Method

9.13.3 The following recommendations are for Portland Cement Concrete pavement sections.

TABLE 9.13.3
PORTLAND CEMENT CONCRETE PAVEMENT THICKNESSES

Traffic Index	Portland Cement Concrete, (inches)*	Class 2 Aggregate Base, (inches)**	Compacted Subgrade. (inches)**
4.0	4.5	4.0	12.0
5.0	5.0	4.0	12.0
6.0	6.0	4.0	12.0

**** Minimum Compressive Strength of 4,000 psi***
***** 95% compaction based on ASTM D1557 Test Method***

9.13.4 Asphalt concrete should conform to Section 39 of Caltrans' latest Standard Specifications for ½ inch Hot Mix Asphalt (HMA) Type A or B. Asphaltic concrete pavements should be placed and compacted in accordance with Caltrans Standard Specifications.

9.13.5 Excavations, depressions, or soft and pliant areas extending below planned finished subgrade levels should be cleaned to firm, undisturbed soil and backfilled with Engineered Fill. Any buried structures encountered during construction should be properly removed and backfilled.

9.13.6 Buried structures encountered during construction should be properly removed/rerouted and the resulting excavations backfilled. It is suspected that demolition activities of the existing pavement will disturb the upper soils. After demolition activities, it is recommended that disturbed soils within pavement areas be removed and/or compacted as engineered fill.

9.13.7 An integral part of satisfactory fill placement is the stability of the placed lift of soil. Prior to placement of aggregate base, the subgrade soils should be proof-rolled by a loaded water truck (or equivalent) to verify no deflections of greater than ½ inch occur. If placed materials exhibit excessive instability as determined by a SALEM field representative, the lift will be considered unacceptable and should be remedied prior to placement of additional fill material. Additional lifts should not be placed if the previous lift did not meet the required dry density or if soil conditions are not stable.

9.13.8 A representative of our firm should be present during all site clearing and grading operations to test and observe earthwork construction. This testing and observation is an integral part of our service as acceptance of earthwork construction is dependent upon compaction of the material and the stability of the material.

10. PLAN REVIEW, CONSTRUCTION OBSERVATION AND TESTING

10.1. Plan and Specification Review

10.1.1 SALEM should review the project plans and specifications prior to final design submittal to assess whether our recommendations have been properly implemented and evaluate if additional analysis and/or recommendations are required.

10.2. Construction Observation and Testing Services

10.2.1 The recommendations provided in this report are based on the assumption that we will continue as Geotechnical Engineer of Record throughout the construction phase. It is important to maintain continuity of geotechnical interpretation and confirm that field conditions encountered are similar to those anticipated during design. If we are not retained for these services, we cannot assume any responsibility for others interpretation of our recommendations, and therefore the future performance of the project.

10.2.2 SALEM should be present at the site during site preparation to observe site clearing, preparation of exposed surfaces after clearing, and placement, treatment and compaction of fill material.

10.2.3 SALEM's observations should be supplemented with periodic compaction tests to establish substantial conformance with these recommendations. Moisture content of footings and slab subgrade should be tested immediately prior to concrete placement. SALEM should observe foundation excavations prior to placement of reinforcing steel or concrete to assess whether the actual bearing conditions are compatible with the conditions anticipated during the preparation of this report.

11. LIMITATIONS AND CHANGED CONDITIONS

The analyses and recommendations submitted in this report are based upon the data obtained from the test borings drilled at the approximate locations shown on the Site Plan, Figure 1. The report does not reflect variations which may occur between borings. The nature and extent of such variations may not become evident until construction is initiated.

If variations then appear, a re-evaluation of the recommendations of this report will be necessary after performing on-site observations during the excavation period and noting the characteristics of such variations. The findings and recommendations presented in this report are valid as of the present and for the proposed construction. If site conditions change due to natural processes or human intervention on the property or adjacent to the site, or changes occur in the nature or design of the project, or if there is a substantial time lapse between the submission of this report and the start of the work at the site, the conclusions and recommendations contained in our report will not be considered valid unless the changes are reviewed by SALEM and the conclusions of our report are modified or verified in writing. The validity of the recommendations contained in this report is also dependent upon an adequate testing and observations program during the construction phase. Our firm assumes no responsibility for construction compliance with the design concepts or recommendations unless we have been retained to perform the on-site testing and review during construction. SALEM has prepared this report for the exclusive use of the owner and project design consultants.

SALEM does not practice in the field of corrosion engineering. It is recommended that a qualified corrosion engineer be consulted regarding protection of buried steel or ductile iron piping and conduit or, at a minimum, that manufacturer’s recommendations for corrosion protection be closely followed. Further, a corrosion engineer may be needed to incorporate the necessary precautions to avoid premature corrosion of concrete slabs and foundations in direct contact with native soil. The importation of soil and or aggregate materials to the site should be screened to determine the potential for corrosion to concrete and buried metal piping. The report has been prepared in accordance with generally accepted geotechnical engineering practices in the area. No other warranties, either express or implied, are made as to the professional advice provided under the terms of our agreement and included in this report.

If you have any questions, or if we may be of further assistance, please do not hesitate to contact our office at (559) 271-9700.

Respectfully Submitted,

SALEM ENGINEERING GROUP, INC.

Ahmad Dalqamouni, Ph.D, M.CE.
Geotechnical Project Manager

Dean B. Ledgerwood II, EIT, PG, CEG
Geotechnical Manager
PG 8725 / CEG 2613

R. Sammy Salem, PE, GE
Principal Managing Engineer
RCE 52762 / RGE 2549

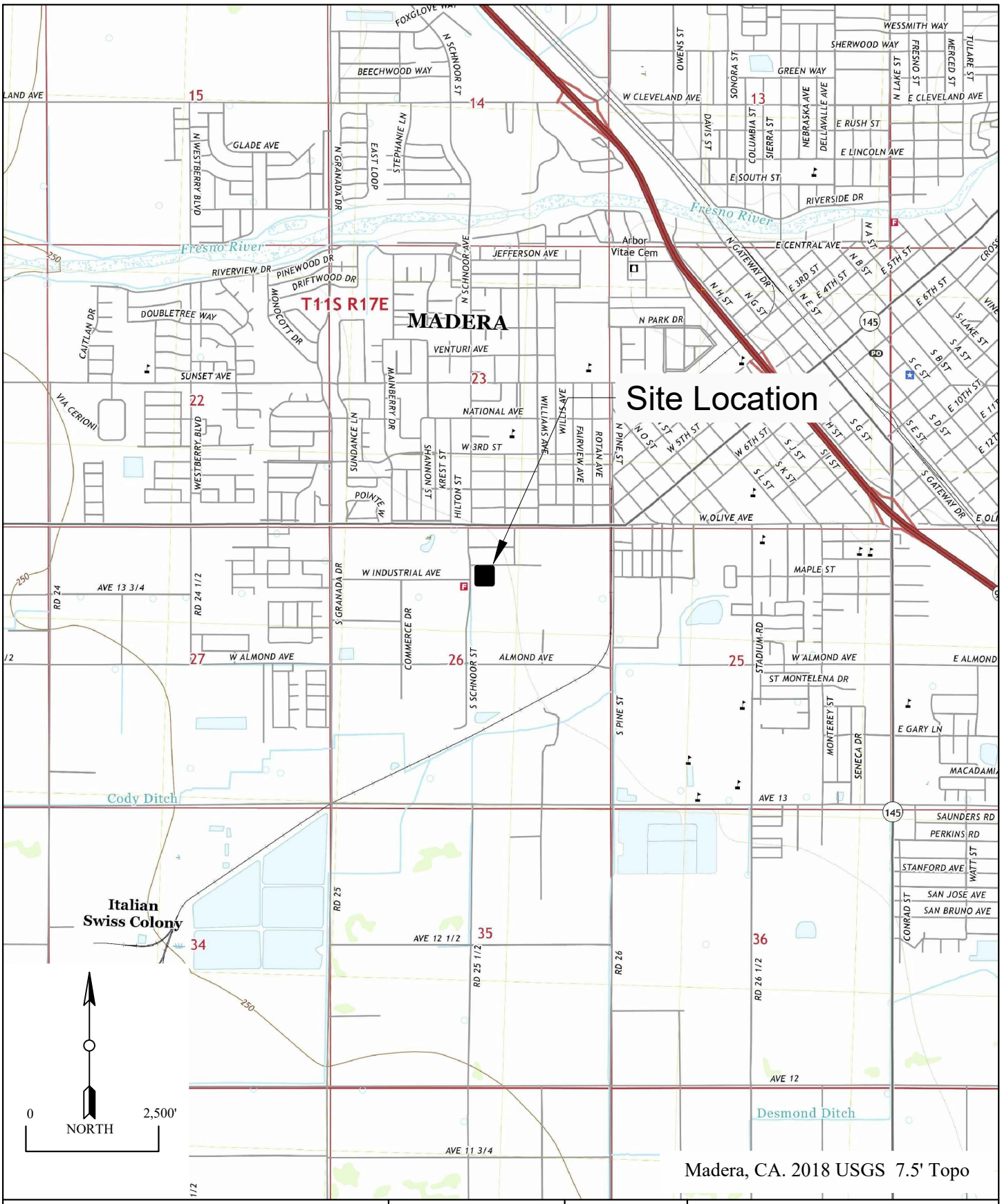

Madera, CA. 2018 USGS 7.5' Topo

VICINITY MAP	SCALE: 1 : 2500'	DATE: April 2021	SALEM engineering group, inc.
PROPOSED STORAGE BUILDINGS S. SCHNOOR STREET MADERA, CALIFORNIA	DRAWN BY: VT	APPROVED BY: DL	
	PROJECT NO. 1-221-0369	FIGURE NO. 1	

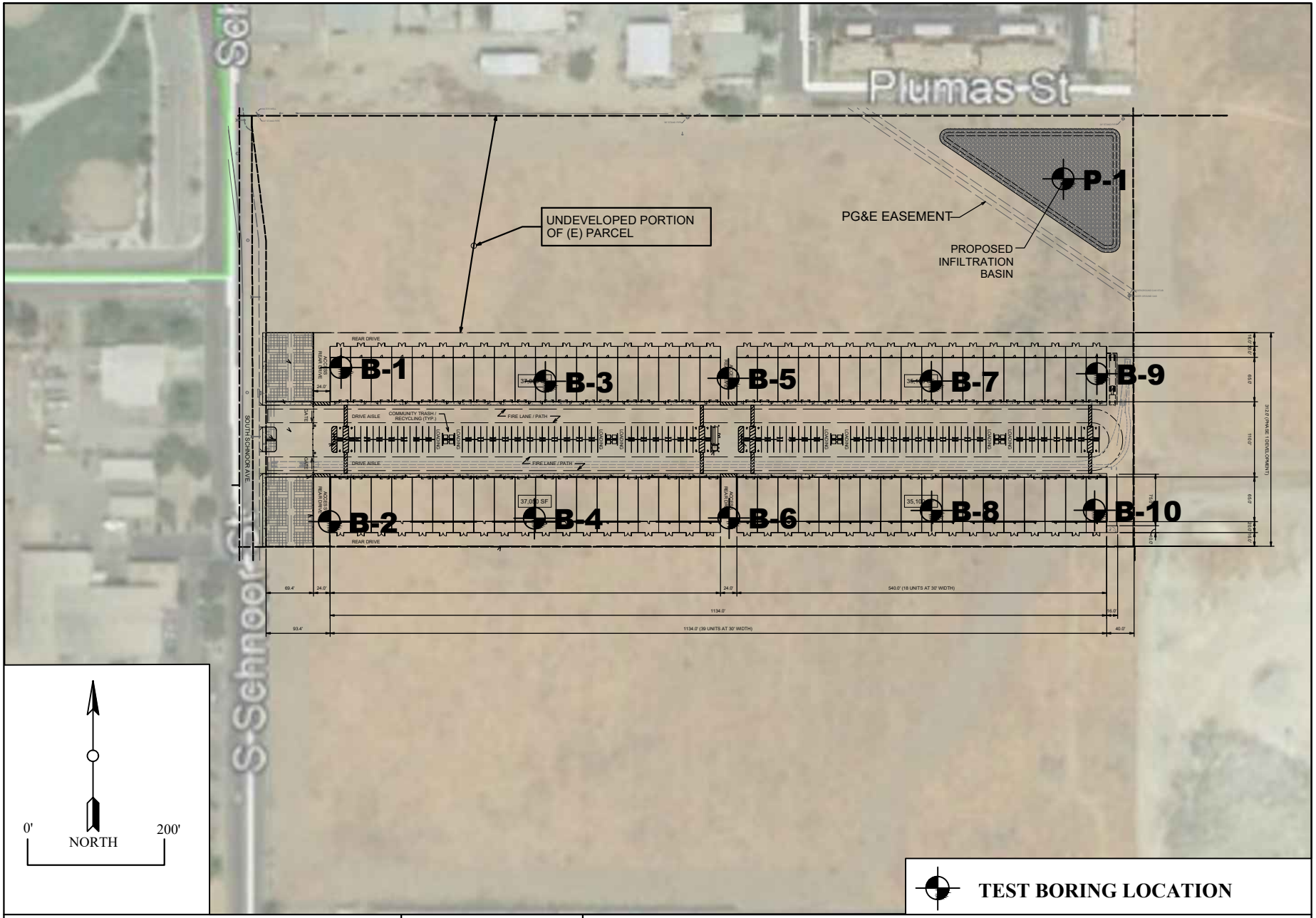

TEST BORING LOCATION

SITE PLAN	SCALE: 1" = 200'	DATE: April 2021	SALEM engineering group, inc.
PROPOSED STORAGE BUILDINGS S. SCHNOOR STREET MADERA, CALIFORNIA	DRAWN BY: VT	APPROVED BY: DL	
	PROJECT NO. 1-221-0369	FIGURE NO. 2	

APPENDIX

A

APPENDIX A

FIELD EXPLORATION

Fieldwork for our investigation was conducted on April 15, 2021 and included a site visit, subsurface exploration, and soil sampling. The locations of the exploratory borings are shown on the Site Plan, Figure 1. Boring logs for our exploration are presented in figures following the text in this appendix. Borings were located in the field using existing reference points. Therefore, actual boring locations may deviate slightly.

The test borings were advanced with 6 5/8-inch diameter hollow flight auger rotated by a truck-mounted CME-45C drill rig. Visual classification of the materials encountered in the test borings was generally made in accordance with the Unified Soil Classification System (ASTM D2487).

Penetration resistance blow counts were obtained by dropping a 140-pound automated trip hammer through a 30-inch free fall to drive the sampler to a maximum penetration of 18 inches. The number of blows required to drive the last 12 inches, or less if very dense or hard, is recorded as Penetration Resistance (blows/foot) on the logs of borings. Soil samples were obtained from the test borings at the depths shown on the logs of borings. The MCS samples were recovered and capped at both ends to preserve the samples at their natural moisture content; SPT samples were recovered and placed in a sealed bag to preserve their natural moisture content. At the completion of drilling and sampling, the test borings were backfilled with drill cuttings, therefore, some settlement should be anticipated.

Test Boring: B-1 **Page** 1 **Of:** 2

Project Number: 1-221-0369

Date: 04/15/2021

Client: WHSE Partners

Project: Proposed Storage Buildings

Location: S. Schnoor Street, Madera, CA.

Drilled By: Salem Engineering Group, Inc. **Logged By:** RTM

Drill Type: CME 45C **Elevation:** 262ft. AMSL

Auger Type: 6 5/8in. Hollow Stem Auger **Initial Depth to Groundwater:** N/E

Hammer Type: Automatic Trip - 140lbs,/30in. **Final Depth to Groundwater:** N/E

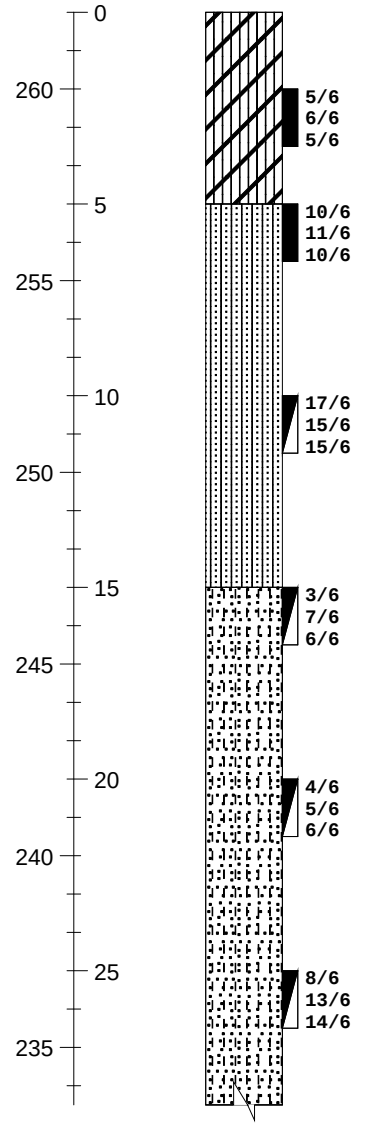

ELEVATION/ DEPTH (feet)	SOIL SYMBOLS SAMPLER SYMBOLS AND FIELD TEST DATA	USCS	Soil Description	N-Values blows/ft.	Moisture Content %	Dry Density, PCF	Remarks
		CL-ML	Sandy Silty CLAY; very loose, light brown, damp, slight plasticity.				
			Grades as above; stiff.	11	5.4	107.3	
		SM	Silty SAND; medium dense, light bronw, moist.	21	4.6	96.8	
			Grades as above; stiff, red to brown, [Hardpan].	30	13.0	--	
		SP-SM	Poorly Graded SAND with Silt; medium dense, light brown, moist, fine grained.	13	1.9	--	
			Grades as above; light brown to white, fine to medium grained.	11	2.8	--	
			Grades as above; medium dense, moist, red brown, with trace silt.	27	8.8	--	

Notes:

Figure Number A-1

SALEM engineering group, inc.

Project Number: 1-221-0369
Date: 04/15/2021
Test Boring: B-1

ELEVATION/ DEPTH (feet)	SOIL SYMBOLS SAMPLER SYMBOLS AND FIELD TEST DATA	USCS	Soil Description	N-Values blows/ft.	Moisture Content %	Dry Density, PCF	Remarks
30	7/6 10/6 10/6	CL	Sandy Lean CLAY; very stiff, red brown, moist, low plasticity.	20	24.8	--	
230							
	11/6 15/6 15/6		Grades as above.	30	10.7	--	
35			End of boring at 35ft. BSG				
225							
40							
220							
45							
215							
50							
210							
55							
205							
60							
200							

Notes:

Figure Number A-1

Test Boring: B-2 **Page** 1 **Of:** 1

Project Number: 1-221-0369

Date: 04/15/2021

Client: WHSE Partners

Project: Proposed Storage Buildings

Location: S. Schnoor Street, Madera, CA.

Drilled By: Salem Engineering Group, Inc. **Logged By:** RTM

Drill Type: CME 45C **Elevation:** 262ft. AMSL

Auger Type: 6 5/8in. Hollow Stem Auger **Initial Depth to Groundwater:** N/E

Hammer Type: Automatic Trip - 140lbs,/30in. **Final Depth to Groundwater:** N/E

ELEVATION/ DEPTH (feet)	SOIL SYMBOLS SAMPLER SYMBOLS AND FIELD TEST DATA	USCS	Soil Description	N-Values blows/ft.	Moisture Content %	Dry Density, PCF	Remarks
0	3/6 6/6 9/6	CL-ML	Sandy Silty CLAY; stiff, light brown, damp, slight plasticity.	15	5.5	--	
260							
	2/6 3/6 6/6		Grades as above; firm.	9	6.2	92.1	
5							
255							
	7/6 12/6 16/6		Grades as above; very stiff, light brown to brown, moist.	28	9.2	--	Low cementation.
10							
250							
	5/6 8/6 12/6		Grades as above.	20	15.1	--	
15			End of boring at 15ft. BSG				
245							
20							
240							
25							
235							

Notes:

Figure Number A-2

Test Boring: B-3 **Page** 1 **Of:** 1

Project Number: 1-221-0369

Date: 04/15/2021

Client: WHSE Partners

Project: Proposed Storage Buildings

Location: S. Schnoor Street, Madera, CA.

Drilled By: Salem Engineering Group, Inc. **Logged By:** RTM

Drill Type: CME 45C **Elevation:** 262ft. AMSL

Auger Type: 6 5/8in. Hollow Stem Auger **Initial Depth to Groundwater:** N/E

Hammer Type: Automatic Trip - 140lbs,/30in. **Final Depth to Groundwater:** N/E

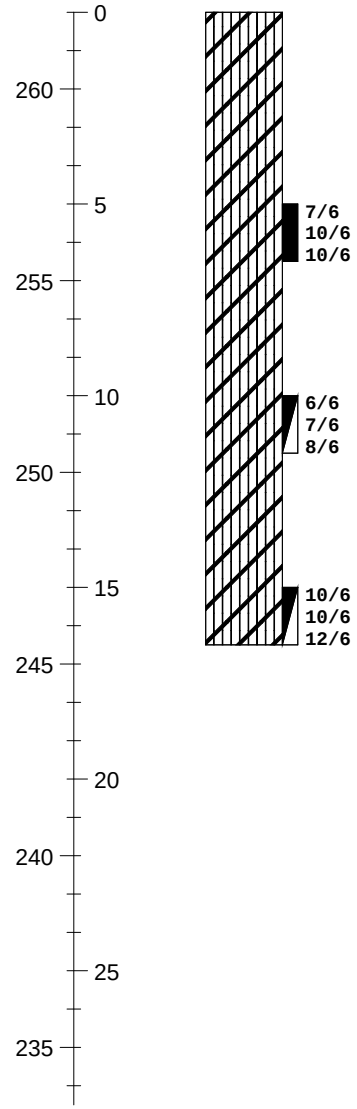

ELEVATION/ DEPTH (feet)	SOIL SYMBOLS SAMPLER SYMBOLS AND FIELD TEST DATA	USCS	Soil Description	N-Values blows/ft.	Moisture Content %	Dry Density, PCF	Remarks
		CL-ML	Sandy Silty CLAY; stiff, light brown, damp, slight plasticity.				
	7/6 10/6 10/6		Grades as above; stiff.	20	11.5	90.4	
	6/6 7/6 8/6		Grades as above.	15	8.4	--	
	10/6 10/6 12/6		Grades as above; very stiff.	22	5.3	--	
			End of boring at 16.5ft. BSG				

Notes:

Figure Number A-3

Test Boring: B-4 **Page** 1 **Of:** 1

Project Number: 1-221-0369

Date: 04/15/2021

Client: WHSE Partners

Project: Proposed Storage Buildings

Location: S. Schnoor Street, Madera, CA.

Drilled By: Salem Engineering Group, Inc. **Logged By:** RTM

Drill Type: CME 45C **Elevation:** 262ft. AMSL

Auger Type: 6 5/8in. Hollow Stem Auger **Initial Depth to Groundwater:** N/E

Hammer Type: Automatic Trip - 140lbs,/30in. **Final Depth to Groundwater:** N/E

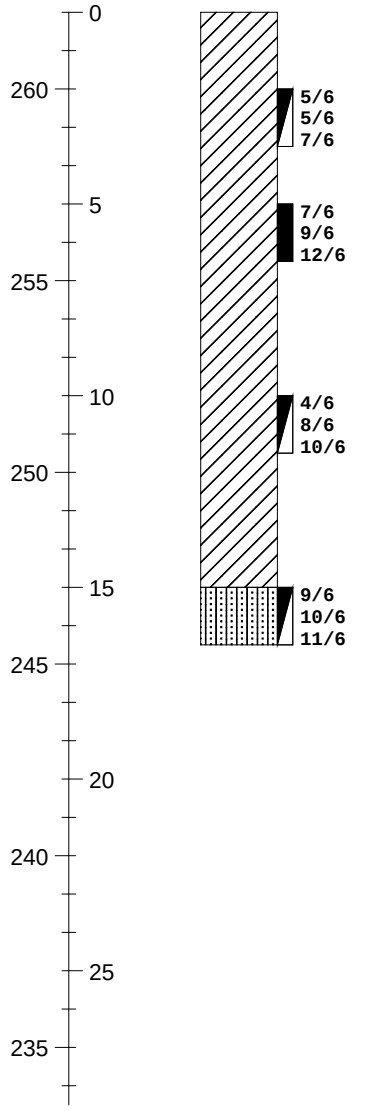

ELEVATION/ DEPTH (feet)	SOIL SYMBOLS SAMPLER SYMBOLS AND FIELD TEST DATA	USCS	Soil Description	N-Values blows/ft.	Moisture Content %	Dry Density, PCF	Remarks
		CL	Lean CLAY; stiff, light brown, damp, low plasticity.	12	5.2	--	
			Grades as above; very stiff.	21	6.2	97.6	
			Grades as above; red to brown, with pieces of cemented soil.	18	5.3	--	
		SM	Silty SAND; medium dense, light brown, moist, fine grained.	21	7.2	--	
			End of boring at 16.5ft. BSG				

Notes:

Figure Number A-4

Test Boring: B-5 **Page** 1 **Of:** 1

Project Number: 1-221-0369

Date: 04/15/2021

Client: WHSE Partners

Project: Proposed Storage Buildings

Location: S. Schnoor Street, Madera, CA.

Drilled By: Salem Engineering Group, Inc. **Logged By:** RTM

Drill Type: CME 45C **Elevation:** 262ft. AMSL

Auger Type: 6 5/8in. Hollow Stem Auger **Initial Depth to Groundwater:** N/E

Hammer Type: Automatic Trip - 140lbs,/30in. **Final Depth to Groundwater:** N/E

ELEVATION/ DEPTH (feet)	SOIL SYMBOLS SAMPLER SYMBOLS AND FIELD TEST DATA	USCS	Soil Description	N-Values blows/ft.	Moisture Content %	Dry Density, PCF	Remarks
0		CL-ML	Sandy Silty CLAY; firm, light brown, damp, slight plasticity.				
260							
5	2/6 2/6 4/6		Grades as above.	6	7.2	--	
255							
10	5/6 7/6 11/6		Grades as above; very stiff, pieces of cemented soil.	18	12.3	--	
250							
15	7/6 20/6 20/6		Grades as above; hard, red to brown.	40	14.4	--	[Hardpan]
245			End of boring at 16.5ft. BSG				
20							
240							
25							
235							

Notes:

Figure Number A-5

Test Boring: B-6 **Page** 1 **Of:** 1

Project Number: 1-221-0369

Date: 04/15/2021

Client: WHSE Partners

Project: Proposed Storage Buildings

Location: S. Schnoor Street, Madera, CA.

Drilled By: Salem Engineering Group, Inc. **Logged By:** RTM

Drill Type: CME 45C **Elevation:** 262ft. AMSL

Auger Type: 6 5/8in. Hollow Stem Auger **Initial Depth to Groundwater:** N/E

Hammer Type: Automatic Trip - 140lbs,/30in. **Final Depth to Groundwater:** N/E

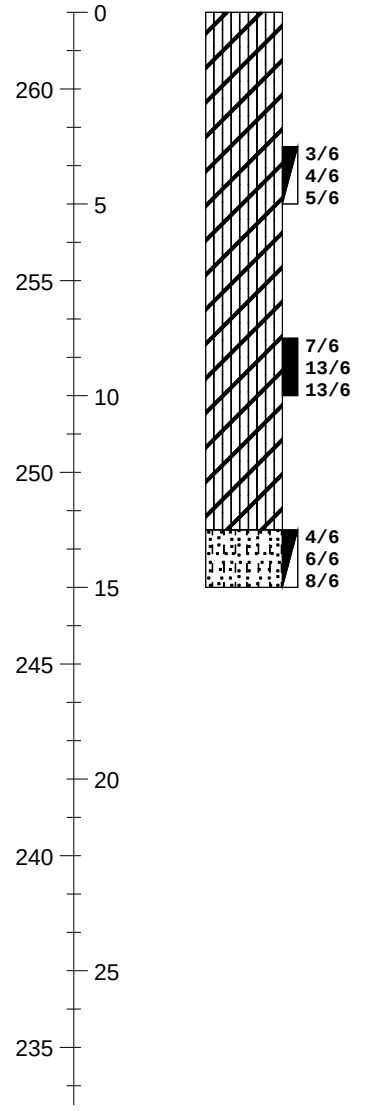

ELEVATION/ DEPTH (feet)	SOIL SYMBOLS SAMPLER SYMBOLS AND FIELD TEST DATA	USCS	Soil Description	N-Values blows/ft.	Moisture Content %	Dry Density, PCF	Remarks
		CL-ML	Sandy Silty CLAY; stiff, light brown, damp, slight plasticity.				
	3/6 4/6 5/6		Grades as above; stiff.	9	4.4	--	
	7/6 13/6 13/6		Grades as above; very stiff, light brown to brown, moist, pieces of cemented soil.	26	11.8	102.5	
	4/6 6/6 8/6	SP-SM	Poorly Graded SAND with Silt; medium dense, light brown, moist, fine grained.	14	2.3	--	
			End of boring at 15ft. BSG				

Notes:

Figure Number A-6

Test Boring: B-7 **Page** 1 **Of:** 1

Project Number: 1-221-0369

Date: 04/15/2021

Client: WHSE Partners

Project: Proposed Storage Buildings

Location: S. Schnoor Street, Madera, CA.

Drilled By: Salem Engineering Group, Inc. **Logged By:** RTM

Drill Type: CME 45C **Elevation:** 262ft. AMSL

Auger Type: 6 5/8in. Hollow Stem Auger **Initial Depth to Groundwater:** N/E

Hammer Type: Automatic Trip - 140lbs,/30in. **Final Depth to Groundwater:** N/E

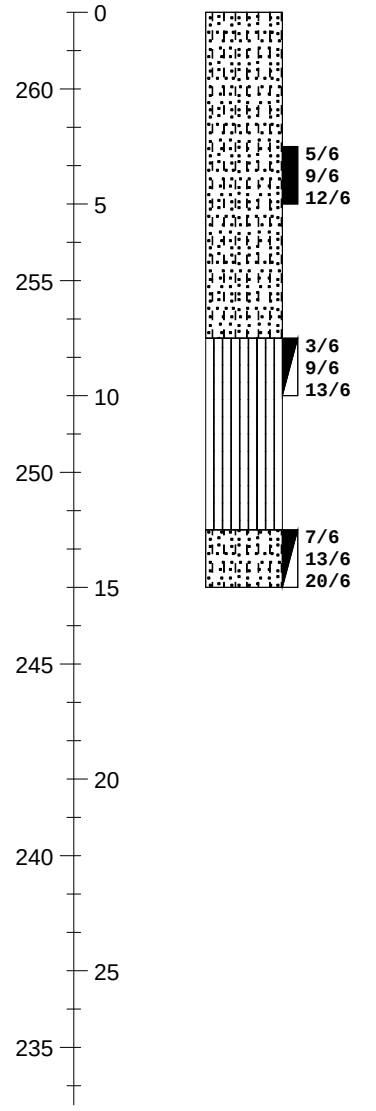

ELEVATION/ DEPTH (feet)	SOIL SYMBOLS SAMPLER SYMBOLS AND FIELD TEST DATA	USCS	Soil Description	N-Values blows/ft.	Moisture Content %	Dry Density, PCF	Remarks
		SP-SM	Poorly Graded SAND with Silt; medium dense, brown to light brown, moist, fine grained.				
	5/6 9/6 12/6		Grades as above.	21	1.9	115.1	
	3/6 9/6 13/6	ML	Sandy SILT; very stiff, light brown, moist,slight plasticity, with pieces of hardpan.	22	10.8	--	
	7/6 13/6 20/6	SP-SM	Poorly Graded SAND with Silt; dense, light brown, moist, fine grained.	33	3.2	--	
			End of boring at 15ft. BSG				

Notes:

Figure Number A-7

Test Boring: B-8 **Page** 1 **Of:** 1

Project Number: 1-221-0369

Date: 04/15/2021

Client: WHSE Partners

Project: Proposed Storage Buildings

Location: S. Schnoor Street, Madera, CA.

Drilled By: Salem Engineering Group, Inc. **Logged By:** RTM

Drill Type: CME 45C **Elevation:** 262ft. AMSL

Auger Type: 6 5/8in. Hollow Stem Auger **Initial Depth to Groundwater:** N/E

Hammer Type: Automatic Trip - 140lbs,/30in. **Final Depth to Groundwater:** N/E

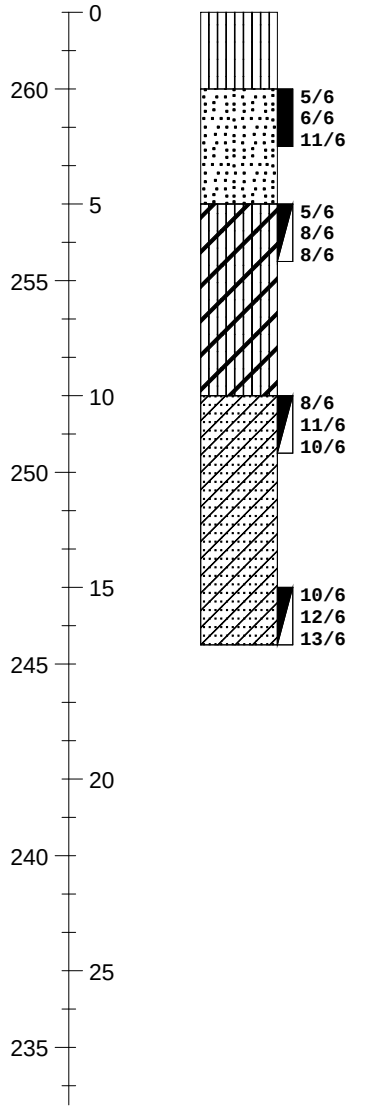

ELEVATION/ DEPTH (feet)	SOIL SYMBOLS SAMPLER SYMBOLS AND FIELD TEST DATA	USCS	Soil Description	N-Values blows/ft.	Moisture Content %	Dry Density, PCF	Remarks
		ML	Sandy SILT; very loose to stiff, damp, low plasticity.				
		SP	Poorly Graded SAND; medium dense, brown, moist, fine grained.	17	3.4	111.3	
		CL-ML	Sandy Silty CLAY; very stiff, light brown, moist, low plasticity.	16	8.0	--	
		SC	Clayey SAND; medium dense, damp, pieces of cemented soil.	21	4.3	--	
			Grades as above.	25	5.0	--	
			End of boring at 16.5ft. BSG				

Notes:

Figure Number A-8

Test Boring: B-9 **Page** 1 **Of:** 1

Project Number: 1-221-0369

Date: 04/15/2021

Client: WHSE Partners

Project: Proposed Storage Buildings

Location: S. Schnoor Street, Madera, CA.

Drilled By: Salem Engineering Group, Inc. **Logged By:** RTM

Drill Type: CME 45C **Elevation:** 262ft. AMSL

Auger Type: 6 5/8in. Hollow Stem Auger **Initial Depth to Groundwater:** N/E

Hammer Type: Automatic Trip - 140lbs,/30in. **Final Depth to Groundwater:** N/E

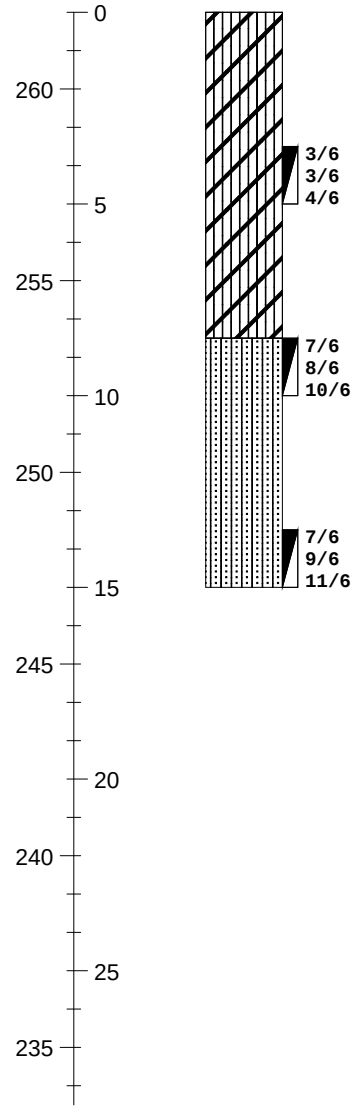

ELEVATION/ DEPTH (feet)	SOIL SYMBOLS SAMPLER SYMBOLS AND FIELD TEST DATA	USCS	Soil Description	N-Values blows/ft.	Moisture Content %	Dry Density, PCF	Remarks
		CL-ML	Sandy Silty CLAY; firm, brown, moist, fine grained.				
	3/6 3/6 4/6		Grades as above.	7	4.0	--	
	7/6 8/6 10/6	SM	Silty SAND; medium dense, light brown, damp, slight plasticity.	18	9.0	--	
	7/6 9/6 11/6		Grades as above.	20	5.3	--	
			End of boring at 15ft. BSG				

Notes:

Figure Number A-9

Test Boring: B-10 **Page** 1 **Of:** 1

Project Number: 1-221-0369

Date: 04/15/2021

Client: WHSE Partners

Project: Proposed Storage Buildings

Location: S. Schnoor Street, Madera, CA.

Drilled By: Salem Engineering Group, Inc. **Logged By:** RTM

Drill Type: CME 45C **Elevation:** 262ft. AMSL

Auger Type: 6 5/8in. Hollow Stem Auger **Initial Depth to Groundwater:** N/E

Hammer Type: Automatic Trip - 140lbs,/30in. **Final Depth to Groundwater:** N/E

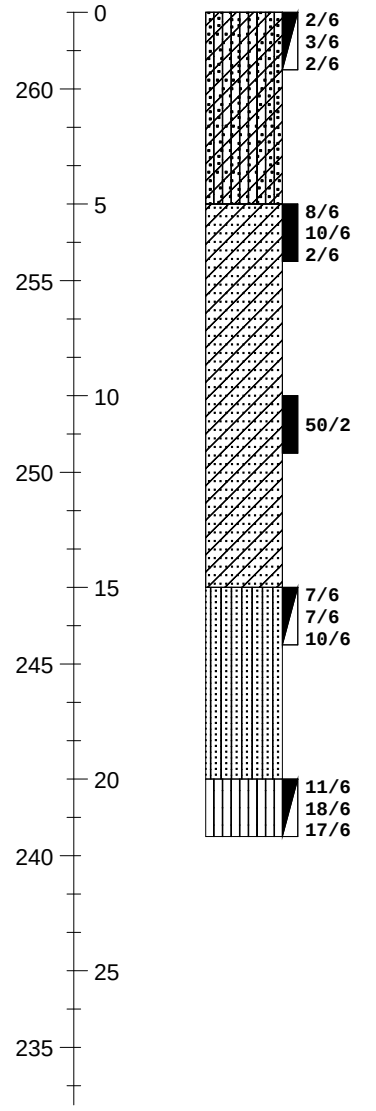

ELEVATION/ DEPTH (feet)	SOIL SYMBOLS SAMPLER SYMBOLS AND FIELD TEST DATA	USCS	Soil Description	N-Values blows/ft.	Moisture Content %	Dry Density, PCF	Remarks
		SC-SM	Clayey Silty SAND; loose, light brown, damp, fine grained.	5	1.5	--	
		SC	Clayey SAND; medium dense, ligth brown, moist, Slight plasticity.	12	5.7	103.8	
			Grades as above; dense.	>50	5.8	87.8	
		SM	Silty SAND; medium dense, red to brown, fine grained.	17	5.8	--	
		ML	Sandy SILT; hard, red to brown, moist, low plasticity.	35	13.8	--	
			End of boring at 21.5ft. due to density of soil.				

Notes:

Figure Number A-10

Test Boring: P-1 **Page** 1 **Of:** 1

Project Number: 1-221-0369

Date: 04/15/2021

Client: WHSE Partners

Project: Proposed Storage Buildings

Location: S. Schnoor Street, Madera, CA.

Drilled By: Salem Engineering Group, Inc. **Logged By:** RTM

Drill Type: CME 45C **Elevation:** 262ft. AMSL

Auger Type: 6 5/8in. Hollow Stem Auger **Initial Depth to Groundwater:** N/E

Hammer Type: Automatic Trip - 140lbs,/30in. **Final Depth to Groundwater:** N/E

ELEVATION/ DEPTH (feet)	SOIL SYMBOLS SAMPLER SYMBOLS AND FIELD TEST DATA	USCS	Soil Description	N-Values blows/ft.	Moisture Content %	Dry Density, PCF	Remarks
0		CL-ML	Sandy Silty CLAY; stiff, brown, moist, slight plasticity.				
260							
5							
255	3/6 3/6 7/6		Grades as above.	0	--	--	
			End of boring at 8ft. BSG				
10							
250							
15							
245							
20							
240							
25							
235							

Notes:

Figure Number A-11

KEY TO SYMBOLS

Symbol Description

Strata symbols

Silty low plasticity clay

Silty sand

Poorly graded sand with silt

Lean Clay

Silt

Poorly graded sand

Clayey sand

Poorly graded clayey silty sand

Misc. Symbols

Boring continues

Soil Samplers

California sampler

Standard penetration test

Notes:

Granular Soils
Blows Per Foot (Uncorrected)

	MCS	SPT
Very loose	<5	<4
Loose	5-15	4-10
Medium dense	16-40	11-30
Dense	41-65	31-50
Very dense	>65	>50

Cohesive Soils
Blows Per Foot (Uncorrected)

	MCS	SPT
Very soft	<3	<2
Soft	3-5	2-4
Firm	6-10	5-8
Stiff	11-20	9-15
Very Stiff	21-40	16-30
Hard	>40	>30

MCS = Modified California Sampler
SPT = Standard Penetration Test Sampler

Percolation Test Worksheet

Project:	Proposed Storage Buildings Madera,CA.	Job No.:	1-221-0369	Length of Pipe	10.26 ft
		Date Drilled:	4/19/2021	Pipe stickup:	2.29 ft
		Soil Classification:		Hole Dia.:	6.625 in.
Test Hole No.:	P-1			Pipe Dia.:	3 in.
Tested By:	RTM	Presoaking Date:	4/19/2021	Gravel Below Pipe:	0.5 in.
Drilled Hole Depth:	8.01 Feet	Test Date:	4/19/2021	Gravel pack porosity:	0.4
				Gravel Correc Factor:	0.5

Time Start	Time Finish	Refill-Yes or No	Elapsed Time (hrs:min)	Initial Water Level# (ft)	Final Water Level# (ft)	Δ Water Level (in.)	Δ Min.	Uncorrected Percolation Rate (min/in)	Gravel Pack Corrected Unfactored Percolation Rate (min/in)	Estimated Unfactored Infiltration Rate (inches/hr)
7:24	7:29	N	0:05	8.25	8.30	0.60	5	8.3	15.9	0.2
7:29	7:39	N	0:10	8.30	8.39	1.08	10	9.3	17.7	0.2
7:39	7:59	N	0:20	8.39	8.49	1.20	20	16.7	31.9	0.1
7:59	8:19	N	0:20	8.49	8.59	1.20	20	16.7	31.9	0.1
8:19	8:49	N	0:30	8.59	8.70	1.32	30	22.7	43.5	0.1
8:49	9:19	N	0:30	8.70	8.76	0.72	30	41.7	79.7	0.1
9:19	9:49	N	0:30	8.76	8.84	0.96	30	31.3	59.7	0.1
9:49	10:19	N	0:30	8.84	8.90	0.72	30	41.7	79.7	0.1
10:19	10:49	N	0:30	8.90	8.98	0.96	30	31.3	59.7	0.1
									Estimated Unfactored Infiltration Rate (in/hr)	0.1

SALEM engineering group, inc.

APPENDIX

B

APPENDIX B

LABORATORY TESTING

Laboratory tests were performed in accordance with generally accepted test methods of the American Society for Testing and Materials (ASTM), Caltrans, or other suggested procedures. Selected samples were tested for in-situ dry density and moisture content, corrosivity, consolidation, shear strength, expansion index, plasticity index, resistance value, and grain size distribution. The results of the laboratory tests are summarized in the following figures.

CONSOLIDATION - PRESSURE TEST DATA
ASTM D2435

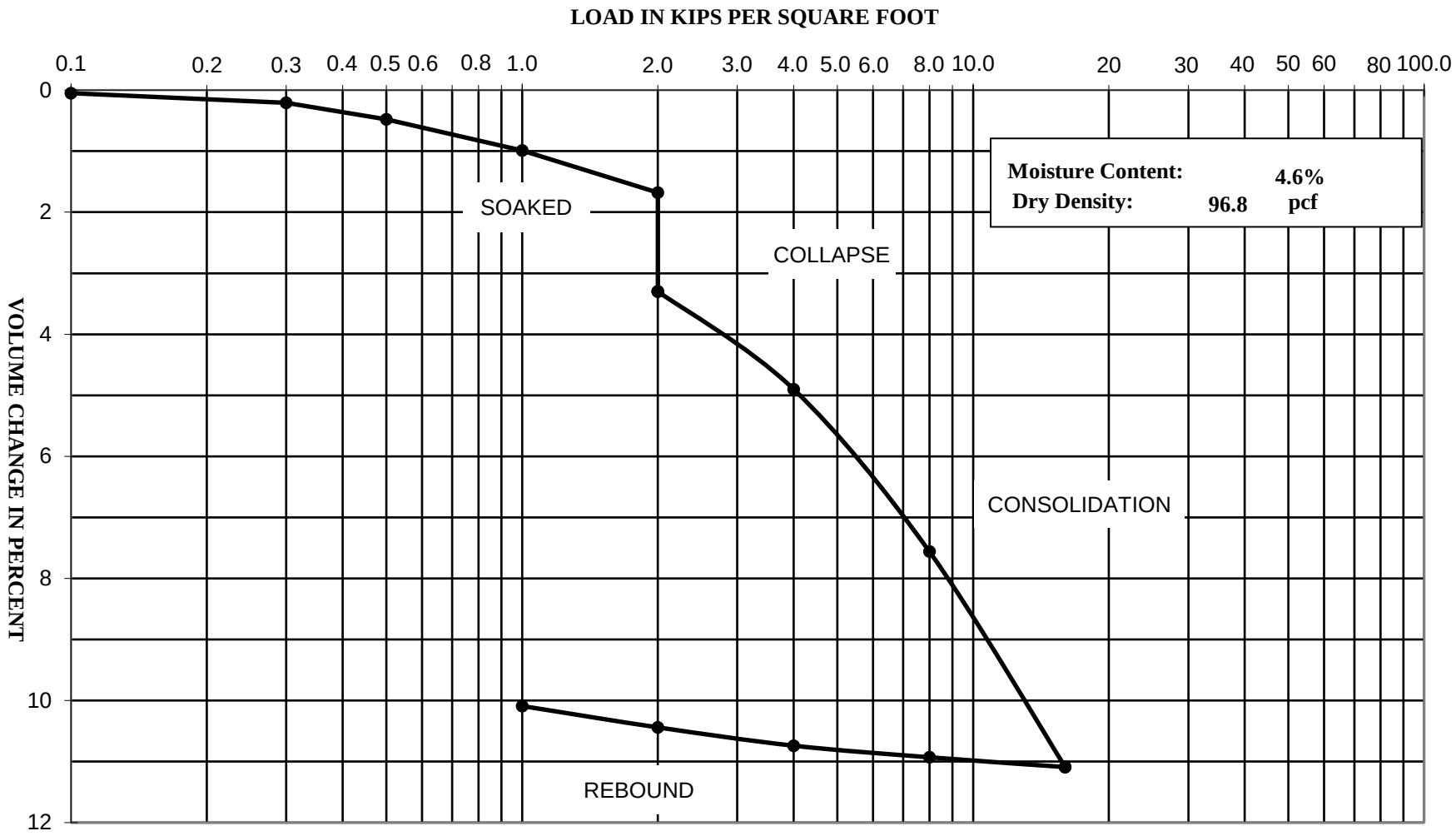

Project Name: Proposed Storage Buildings - Madera, CA

Project Number: 1-221-0369

Boring: B-1 @ 5'

SALEM engineering group, inc.

Direct Shear Test (ASTM D3080)

Project Name: Proposed Storage Buildings - Madera, CA
Project Number: 1-221-0369
Client:
Boring: B-1 @ 2'
Soil Type: Sandy Silty CLAY (CL-ML
Sample Type: Undisturbed Ring
Tested By: NL
Reviewed By:
Date of Test: 4/22/21
Test Equipment: GeoComp ShearTrac II

	Loading		
	1.0 kip	**2.0 kip**	**3.0 kip**
Normal Stress (ksf)	1.00	2.00	3.00
Shear Rate (in/min)	0.0040	0.0040	0.0040
Peak Shear Stress (ksf)	0.94	1.79	2.55

Initial Height of Sample (in)	1.000	1.000	1.000
Post-Consol. Sample Height (in.)	0.877	0.837	0.816
Post-Shear Sample Height (in.)	0.861	0.820	0.797
Diameter of Sample (in)	2.4	2.4	2.4
Initial (pre-shear) Values			
Moisture Content (%)	5.4		
Dry Density (pcf)	98.9	100.9	104.5
Saturation %	20.7	21.7	23.8
Void Ratio	0.70	0.67	0.61
Consolidated Void Ratio	0.49	0.39	0.31
Final (post-shear) Values			
Final Moisture Content (%)	25.4	23.2	20.3
Dry Density (pcf)	113.1	120.5	128.8
Saturation %	92.5	104.8	118.2
Void Ratio	0.74	0.60	0.46

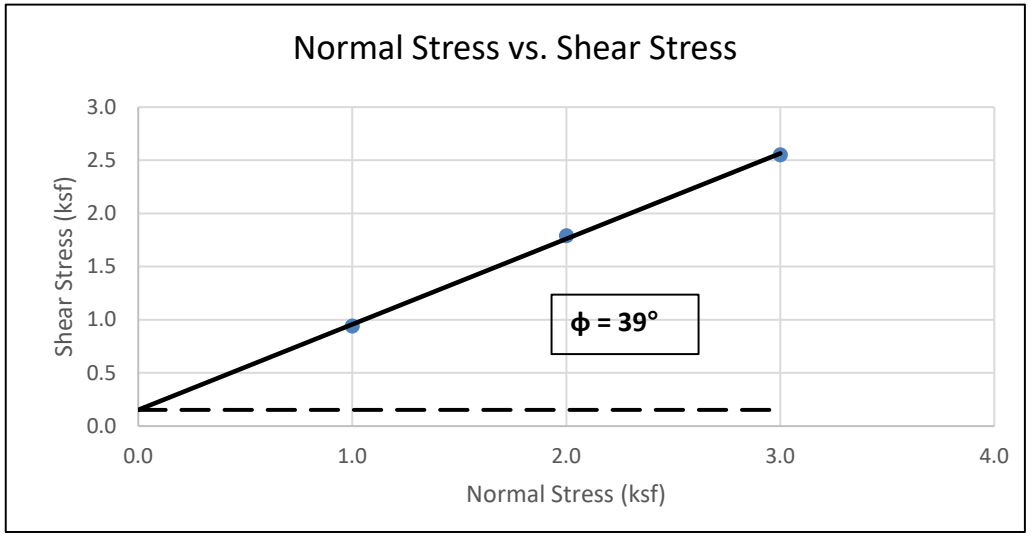

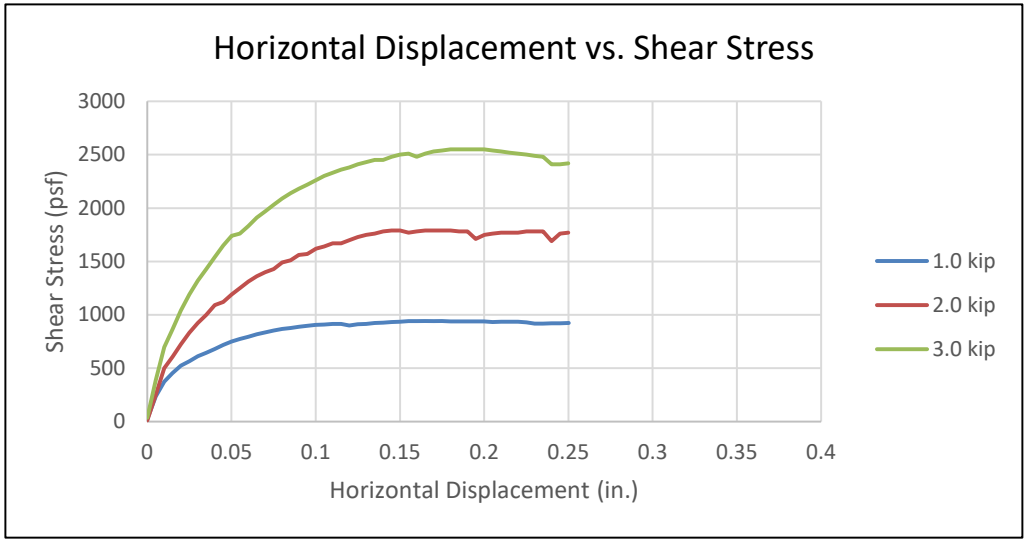

Peak Shear Strength Values	
Slope	0.80
Friction Angle	39
Cohesion (psf)	153

SALEM engineering group, inc.
4729 W. Jacquelyn Ave.
Fresno, CA 93722

Direct Shear Test (ASTM D3080)

Project Name: Proposed Storage Buildings - Madera, CA
Project Number: 1-221-0369
Client:
Boring: B-7 @ 3.5'
Soil Type: Poorly Graded SAND (SI
Sample Type: Undisturbed Ring
Tested By: NL
Reviewed By:
Date of Test: 4/23/21
Test Equipment: GeoComp ShearTrac II

	Loading		
	1.0 kip	**2.0 kip**	**3.0 kip**
Normal Stress (ksf)	1.00	2.00	3.00
Shear Rate (in/min)	0.0040	0.0040	0.0040
Peak Shear Stress (ksf)	0.99	1.94	2.86

Initial Height of Sample (in)	1.000	1.000	1.000
Post-Consol. Sample Height (in.)	0.978	0.967	0.960
Post-Shear Sample Height (in.)	0.975	0.964	0.950
Diameter of Sample (in)	2.4	2.4	2.4
Initial (pre-shear) Values			
Moisture Content (%)	1.9		
Dry Density (pcf)	111.5	109.7	106.4
Saturation %	10.3	9.8	9.0
Void Ratio	0.50	0.52	0.57
Consolidated Void Ratio	0.46	0.47	0.50
Final (post-shear) Values			
Final Moisture Content (%)	17.7	18.0	17.8
Dry Density (pcf)	109.1	109.3	106.8
Saturation %	69.2	69.0	66.1
Void Ratio	0.68	0.70	0.72

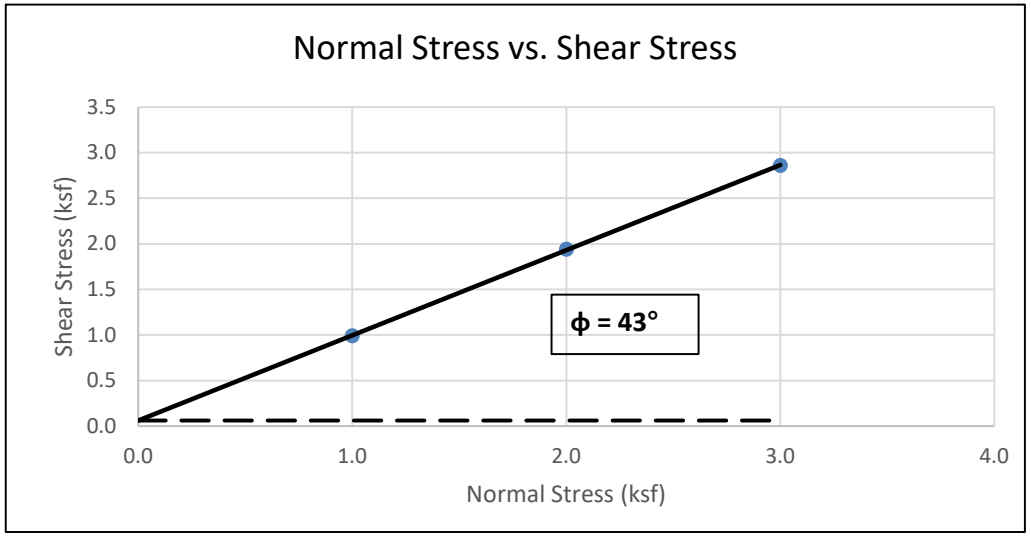

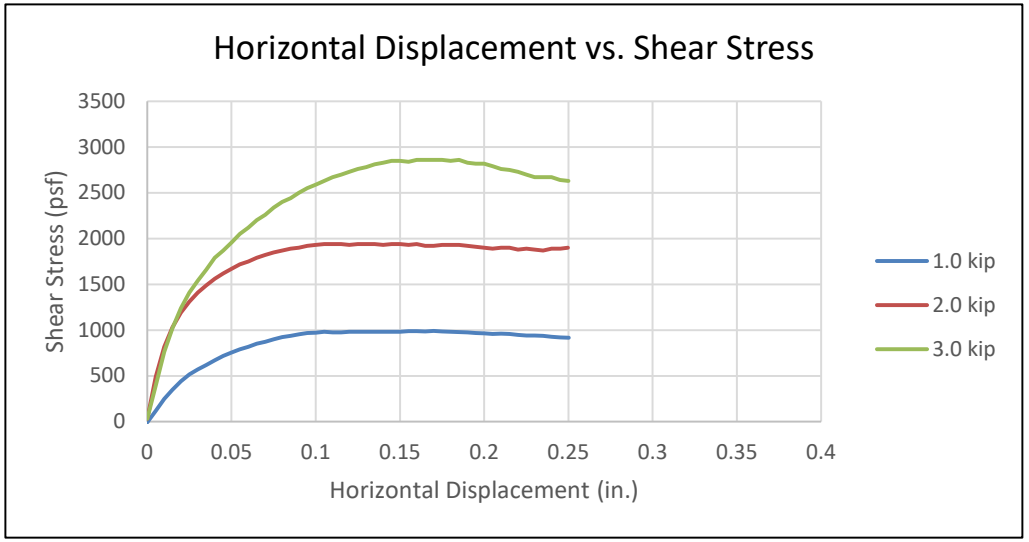

Peak Shear Strength Values	
Slope	0.93
Friction Angle	43
Cohesion (psf)	61

SALEM engineering group, inc.
4729 W. Jacquelyn Ave.
Fresno, CA 93722

PARTICLE SIZE DISTRIBUTION DIAGRAM

GRADATION TEST - ASTM C136

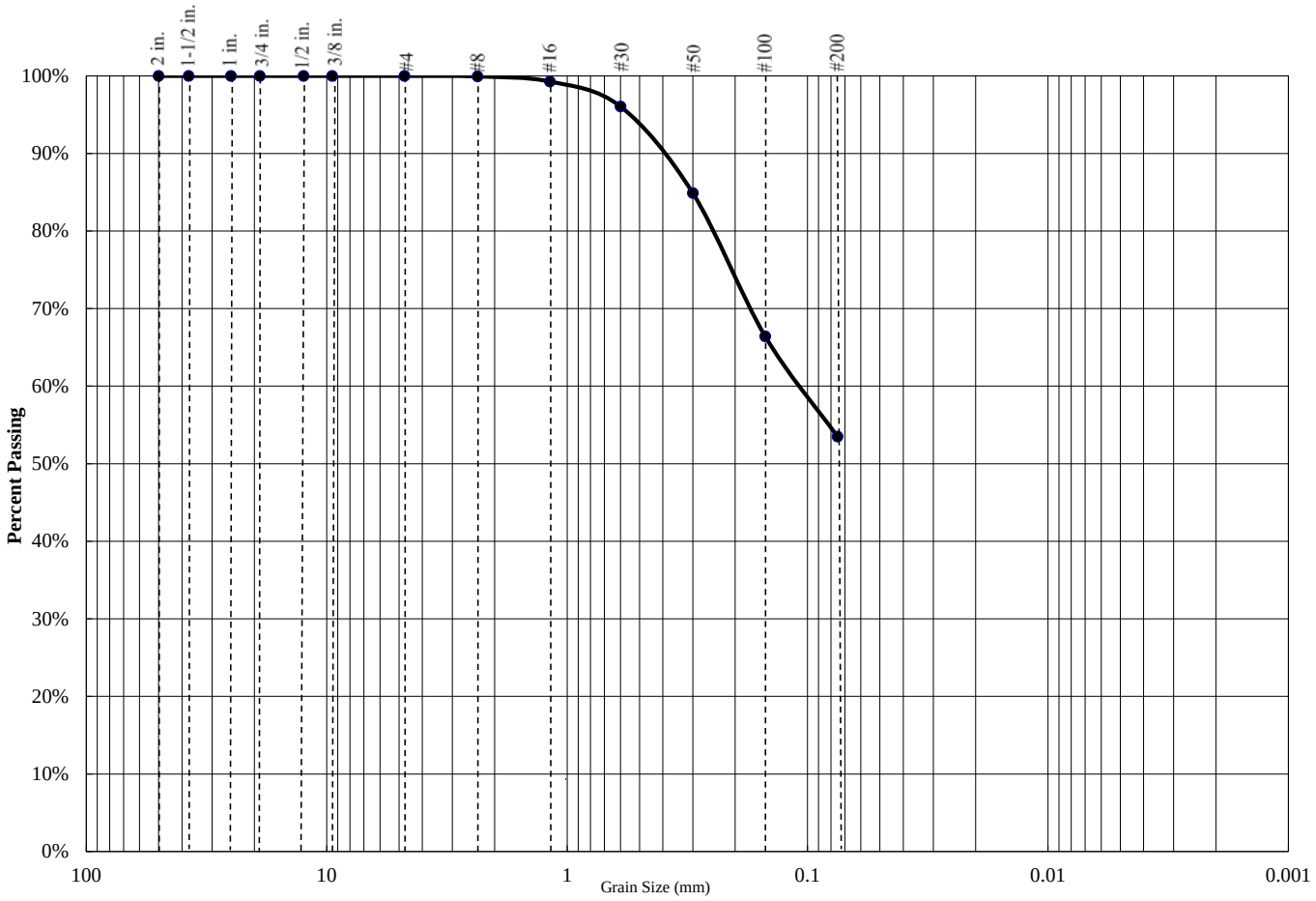

Percent Gravel	Percent Sand	Percent Silt/Clay
0%	47%	53%

Sieve Size	Percent Passing
3/4 inch	100.0%
1/2 inch	100.0%
3/8 inch	100.0%
#4	100.0%
#8	99.9%
#16	99.3%
#30	96.1%
#50	84.9%
#100	66.4%
#200	53.5%

Atterberg Limits		
PL=	LL=	PI=

Coefficients					
D_{85}=		D_{60}=		D_{50}=	
D_{30}=		D_{15}=		D_{10}=	
C_u=	N/A	C_c=	N/A		

USCS CLASSIFICATION
Sandy Silty CLAY (CL-ML)

Project Name: Proposed Storage Buildings - Madera, CA

Project Number: 1-221-0369

Boring: B-1 @ 2'

SALEM engineering group, inc.

PARTICLE SIZE DISTRIBUTION DIAGRAM

GRADATION TEST - ASTM C136

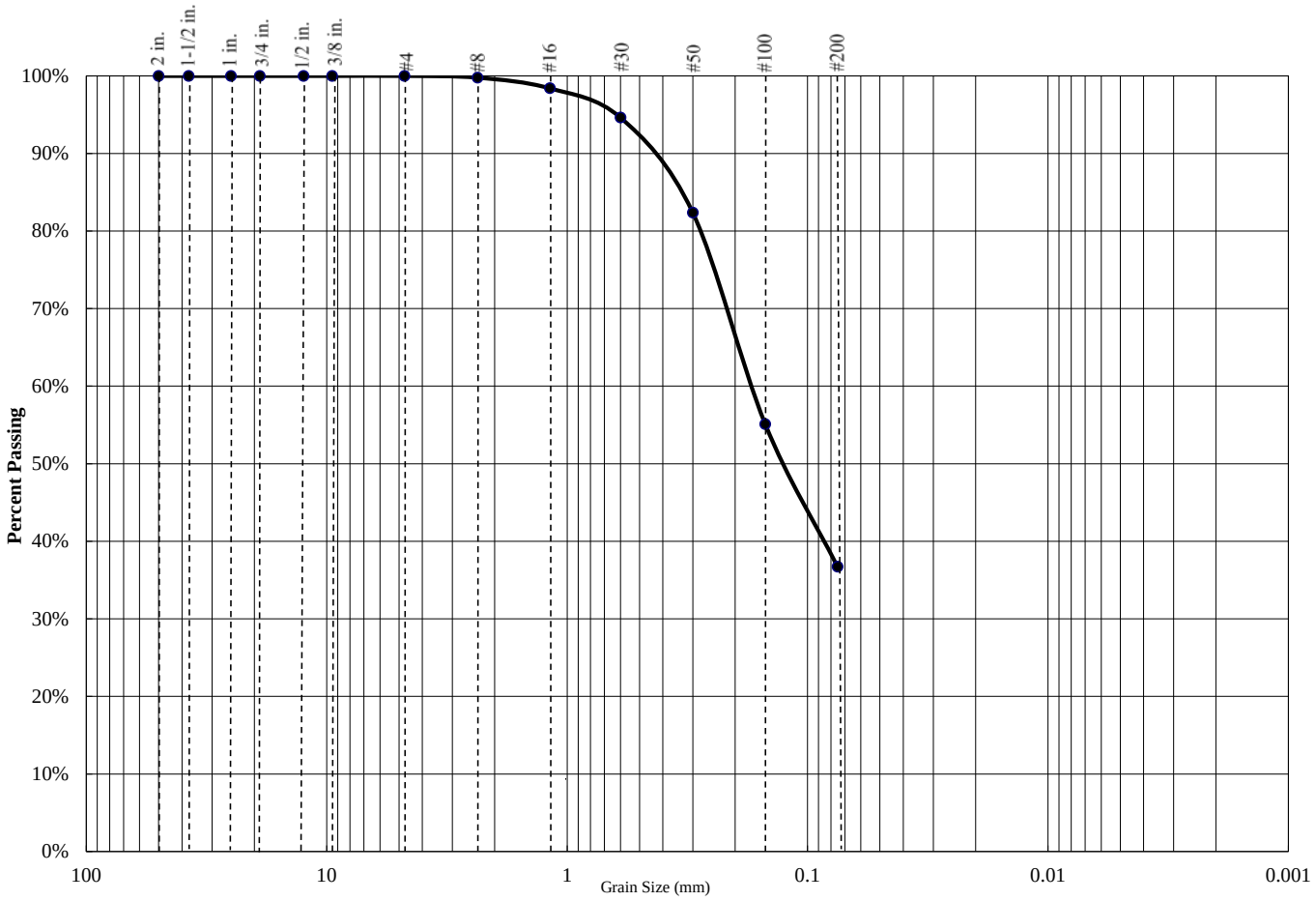

Percent Gravel	Percent Sand	Percent Silt/Clay
0%	63%	37%

Sieve Size	Percent Passing
3/4 inch	100.0%
1/2 inch	100.0%
3/8 inch	100.0%
#4	100.0%
#8	99.8%
#16	98.4%
#30	94.6%
#50	82.4%
#100	55.1%
#200	36.7%

Atterberg Limits		
PL=	**LL=**	**PI=**

Coefficients					
D_{85}=		**D_{60}=**		**D_{50}=**	
D_{30}=		**D_{15}=**		**D_{10}=**	
C_u=	N/A	**C_c=**	N/A		

USCS CLASSIFICATION
Silty SAND (SM)

Project Name: Proposed Storage Buildings - Madera, CA

Project Number: 1-221-0369

Boring: B-1 @ 5'

SALEM engineering group, inc.

PARTICLE SIZE DISTRIBUTION DIAGRAM

GRADATION TEST - ASTM C136

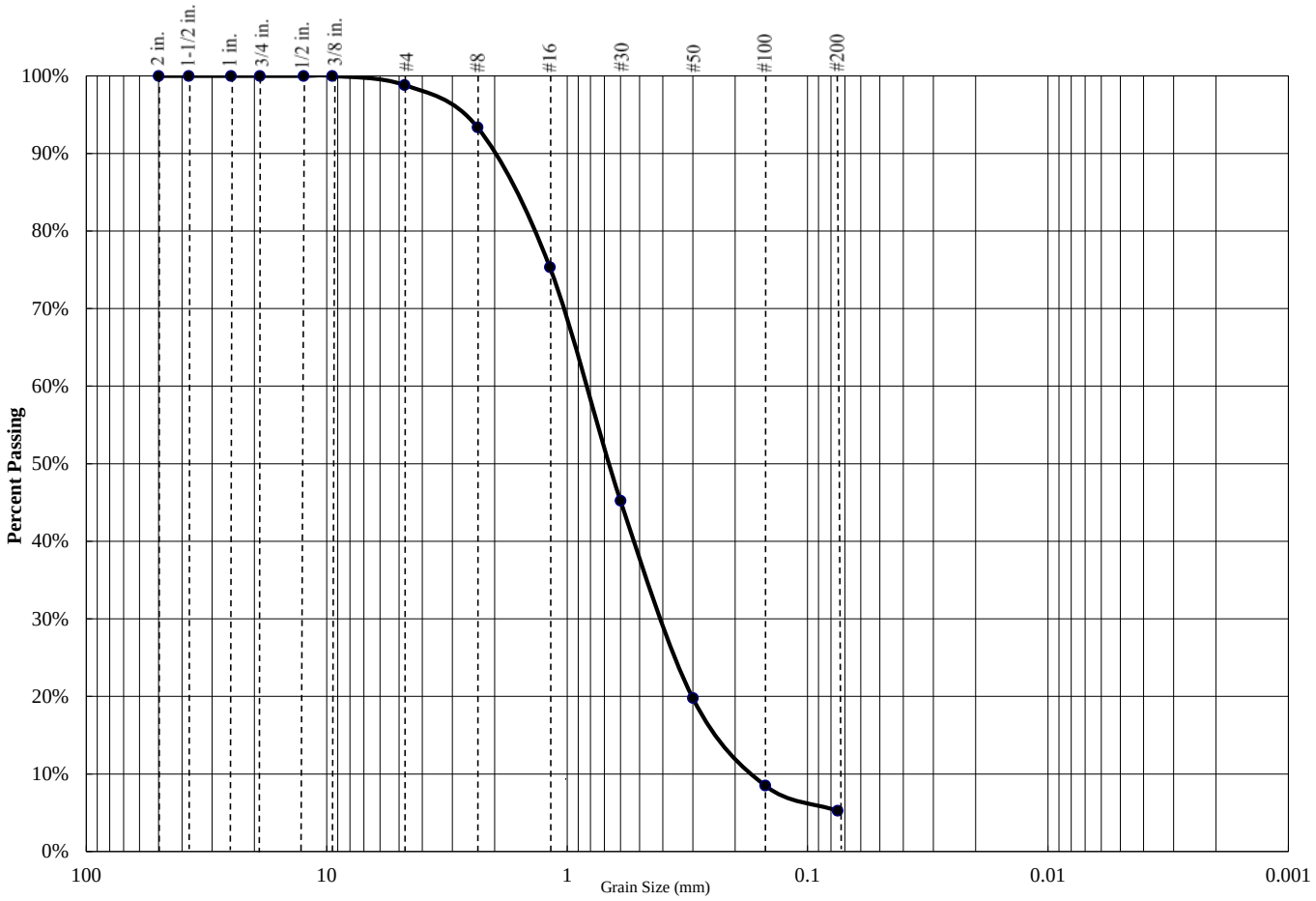

Percent Gravel	Percent Sand	Percent Silt/Clay
1%	94%	5%

Sieve Size	Percent Passing
3/4 inch	100.0%
1/2 inch	100.0%
3/8 inch	100.0%
#4	98.8%
#8	93.4%
#16	75.3%
#30	45.2%
#50	19.8%
#100	8.5%
#200	5.2%

Atterberg Limits		
PL=	**LL=**	**PI=**

Coefficients					
D_{85}=		**D_{60}=**		**D_{50}=**	
D_{30}=		**D_{15}=**		**D_{10}=**	
C_u=	N/A	**C_c=**	N/A		

USCS CLASSIFICATION
Poorly Graded SAND (SP)

Project Name: Proposed Storage Buildings - Madera, CA

Project Number: 1-221-0369

Boring: B-1 @ 15'

SALEM engineering group, inc.

PARTICLE SIZE DISTRIBUTION DIAGRAM

GRADATION TEST - ASTM C136

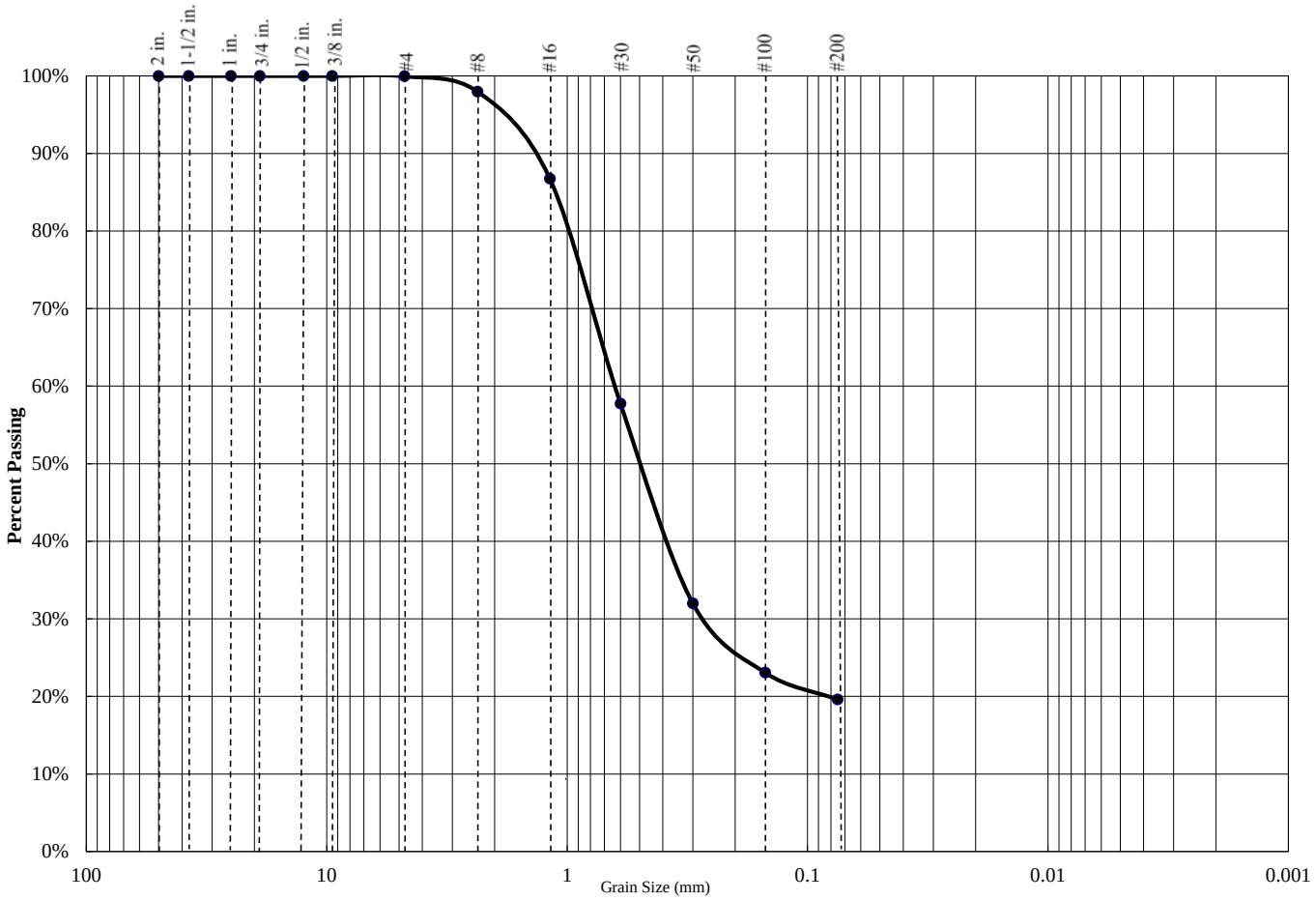

Percent Gravel	Percent Sand	Percent Silt/Clay
0%	80%	20%

Sieve Size	Percent Passing
3/4 inch	100.0%
1/2 inch	100.0%
3/8 inch	100.0%
#4	100.0%
#8	98.0%
#16	86.7%
#30	57.8%
#50	32.0%
#100	23.1%
#200	19.6%

Atterberg Limits		
PL=	**LL=**	**PI=**

Coefficients					
D_{85}=		**D_{60}=**		**D_{50}=**	
D_{30}=		**D_{15}=**		**D_{10}=**	
C_u=	N/A	**C_c=**	N/A		

USCS CLASSIFICATION
Poorly Graded SAND(SP-SM)

Project Name: Proposed Storage Buildings - Madera, CA

Project Number: 1-221-0369

Boring: B-1 @ 25'

SALEM engineering group, inc.

PARTICLE SIZE DISTRIBUTION DIAGRAM

GRADATION TEST - ASTM C136

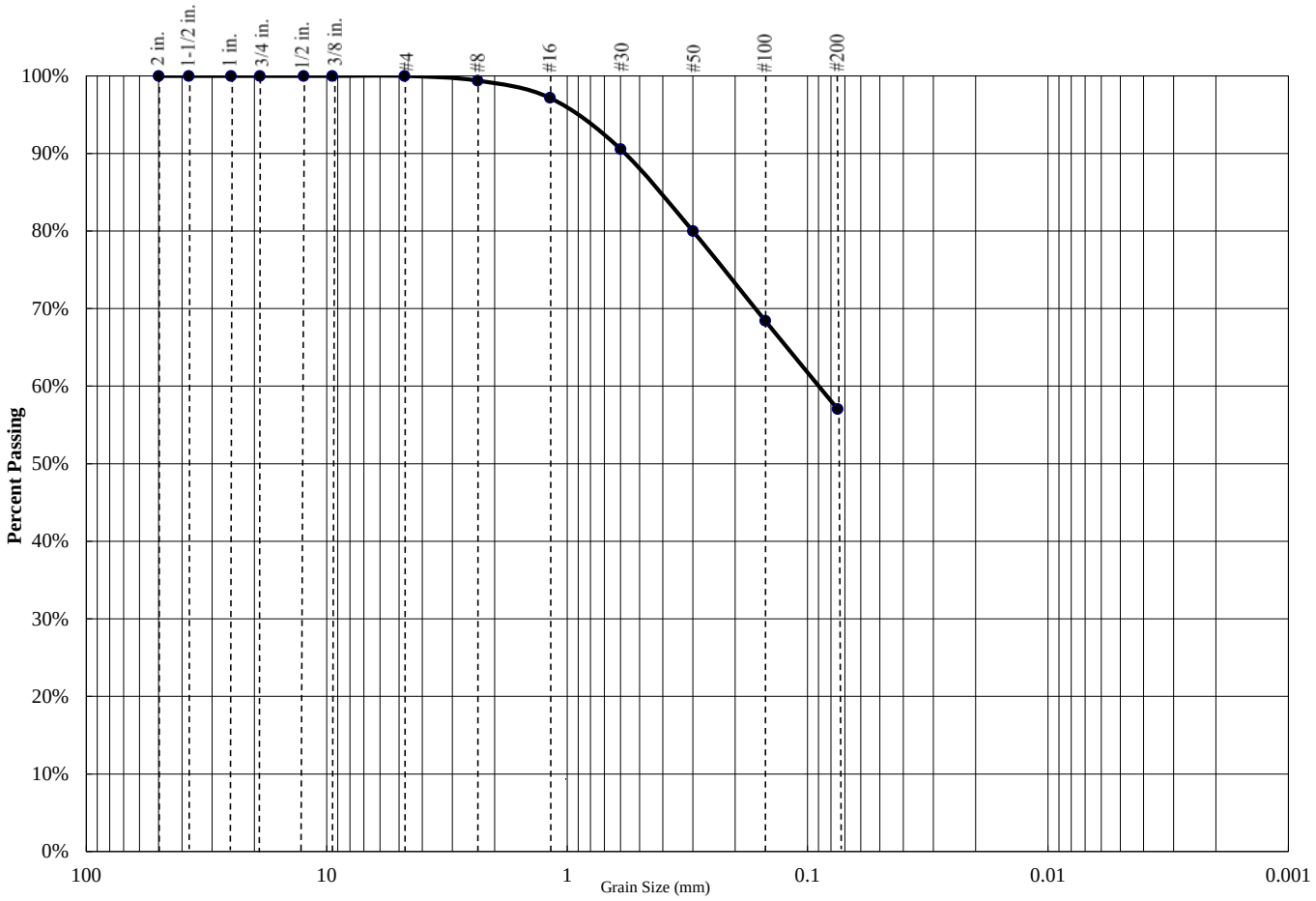

Percent Gravel	Percent Sand	Percent Silt/Clay
0%	43%	57%

Sieve Size	Percent Passing
3/4 inch	100.0%
1/2 inch	100.0%
3/8 inch	100.0%
#4	100.0%
#8	99.4%
#16	97.2%
#30	90.6%
#50	80.0%
#100	68.4%
#200	57.1%

Atterberg Limits		
PL=	**LL=**	**PI=**

Coefficients					
D_{85}=		**D_{60}=**		**D_{50}=**	
D_{30}=		**D_{15}=**		**D_{10}=**	
C_u=	N/A	**C_c=**	N/A		

USCS CLASSIFICATION
Sandy Silty CLAY (CL-ML)

Project Name: Proposed Storage Buildings - Madera, CA

Project Number: 1-221-0369

Boring: B-2 @ 8.5'

SALEM engineering group, inc.

PARTICLE SIZE DISTRIBUTION DIAGRAM

GRADATION TEST - ASTM C136

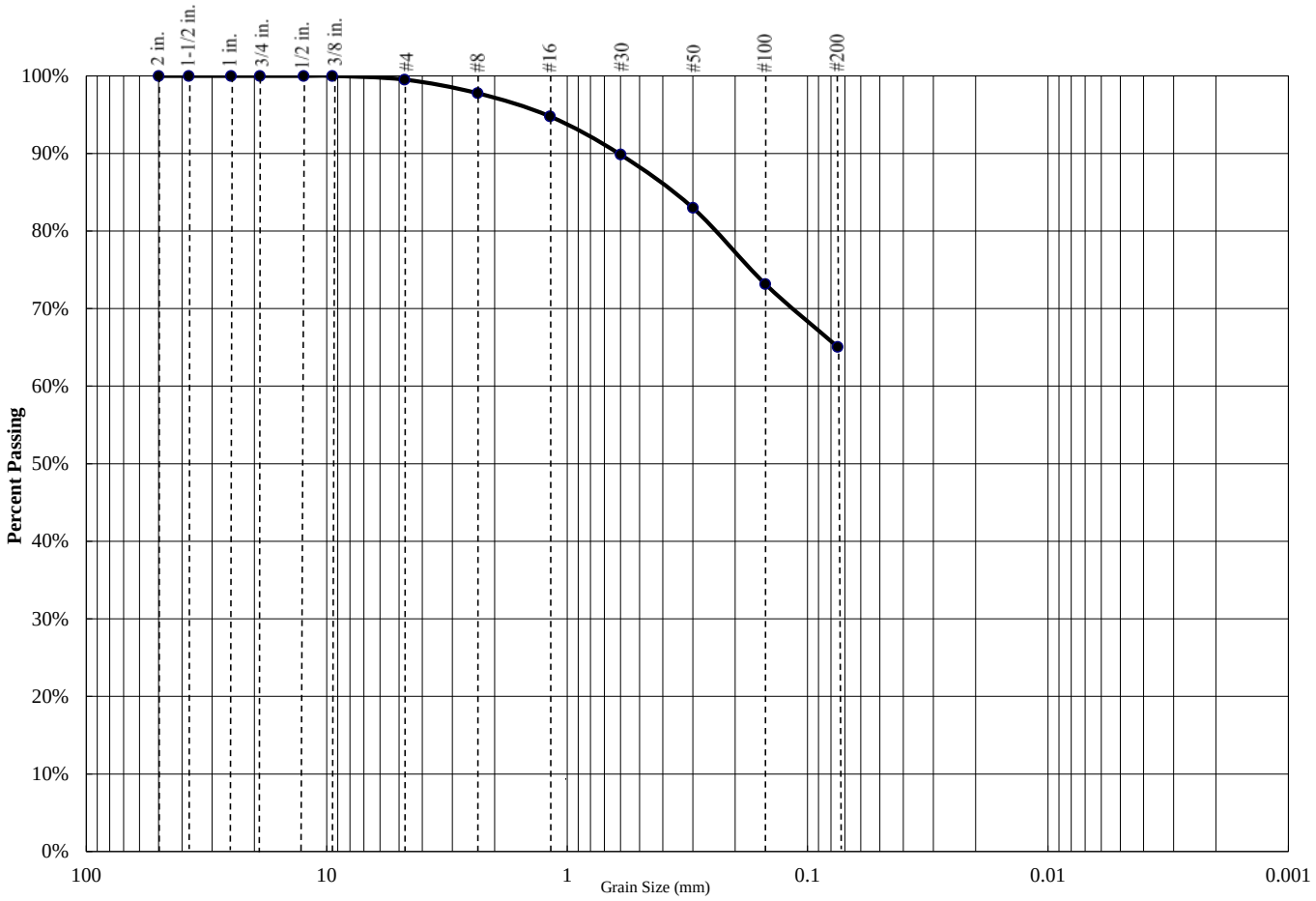

Percent Gravel	Percent Sand	Percent Silt/Clay
0%	35%	65%

Sieve Size	Percent Passing
3/4 inch	100.0%
1/2 inch	100.0%
3/8 inch	100.0%
#4	99.5%
#8	97.8%
#16	94.8%
#30	89.9%
#50	83.0%
#100	73.2%
#200	65.1%

Atterberg Limits		
PL=	**LL=**	**PI=**

Coefficients					
D_{85}=		**D_{60}=**		**D_{50}=**	
D_{30}=		**D_{15}=**		**D_{10}=**	
C_u=	N/A	**C_c=**	N/A		

USCS CLASSIFICATION
Sandy Silty CLAY (CL-ML)

Project Name: Proposed Storage Buildings - Madera, CA

Project Number: 1-221-0369

Boring: B-3 @ 5'

SALEM engineering group, inc.

PARTICLE SIZE DISTRIBUTION DIAGRAM

GRADATION TEST - ASTM C136

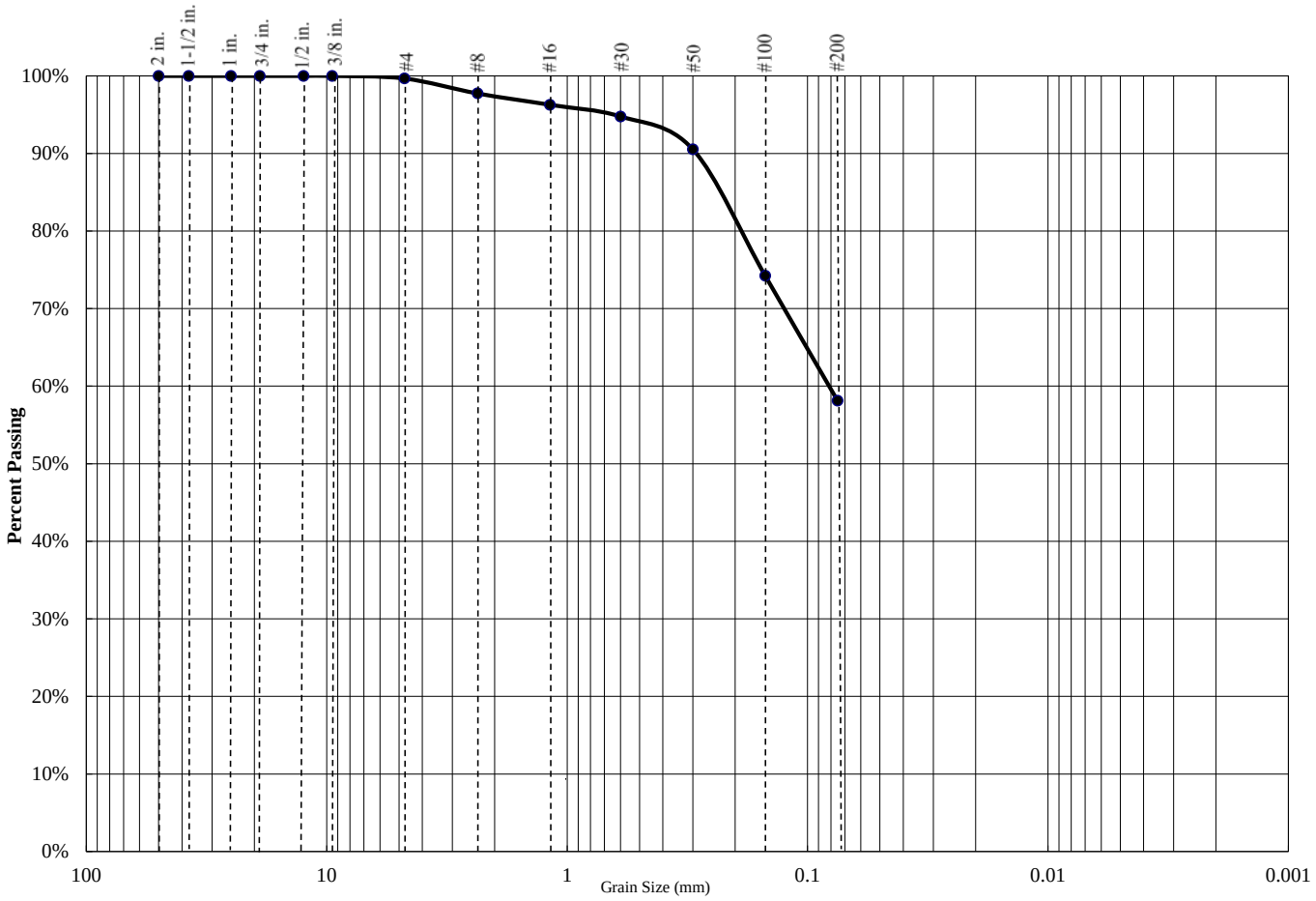

Percent Gravel	Percent Sand	Percent Silt/Clay
0%	42%	58%

Sieve Size	Percent Passing
3/4 inch	100.0%
1/2 inch	100.0%
3/8 inch	100.0%
#4	99.7%
#8	97.7%
#16	96.3%
#30	94.8%
#50	90.5%
#100	74.2%
#200	58.1%

Atterberg Limits		
PL=	**LL=**	**PI=**

Coefficients					
D_{85}=		**D_{60}=**		**D_{50}=**	
D_{30}=		**D_{15}=**		**D_{10}=**	
C_u=	N/A	**C_c=**	N/A		

USCS CLASSIFICATION
Sandy Lean CLAY (CL)

Project Name: Proposed Storage Buildings - Madera, CA

Project Number: 1-221-0369

Boring: B-4 @ 10'

SALEM engineering group, inc.

PARTICLE SIZE DISTRIBUTION DIAGRAM

GRADATION TEST - ASTM C136

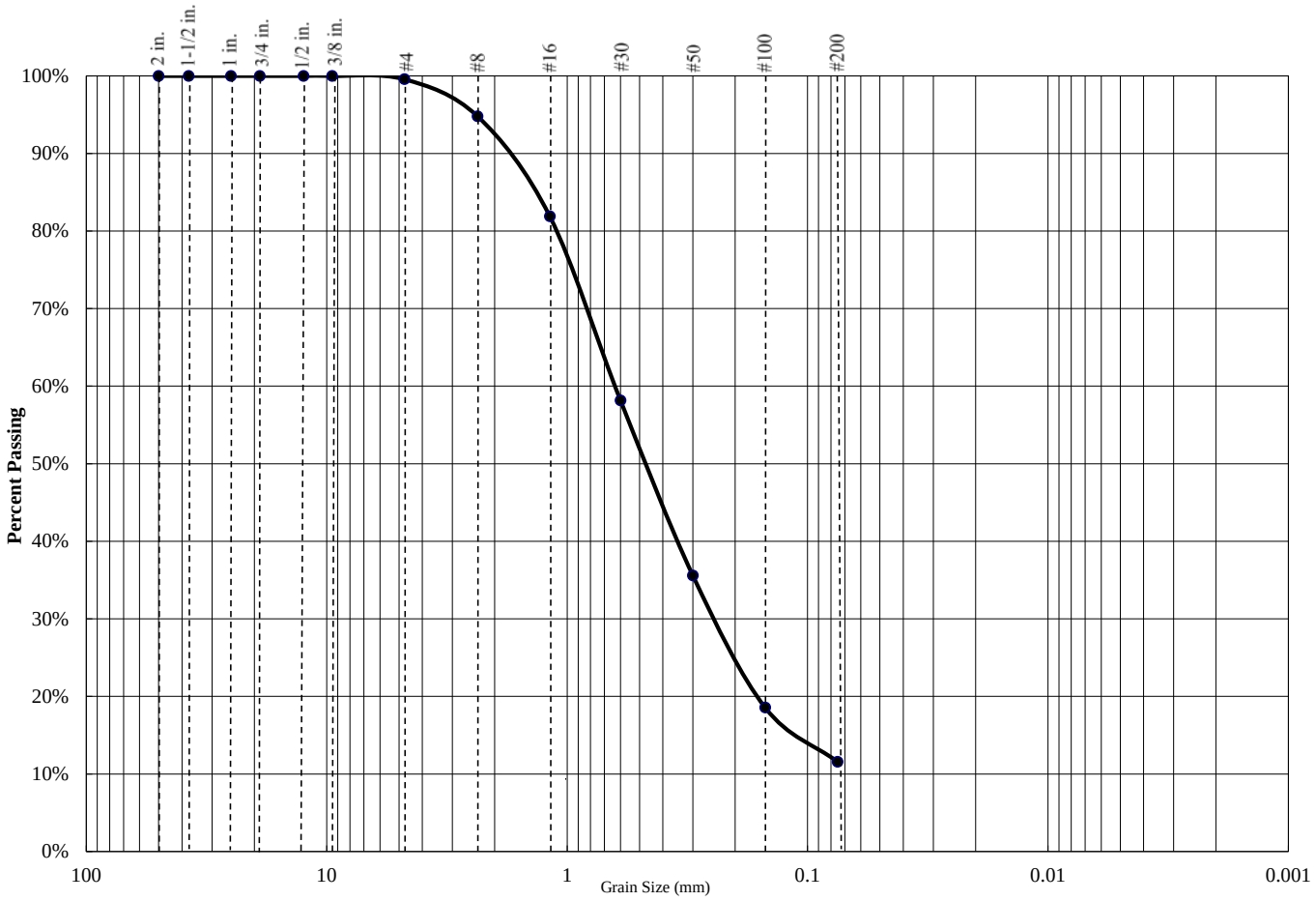

Percent Gravel	Percent Sand	Percent Silt/Clay
0%	88%	12%

Sieve Size	Percent Passing
3/4 inch	100.0%
1/2 inch	100.0%
3/8 inch	100.0%
#4	99.6%
#8	94.8%
#16	81.9%
#30	58.2%
#50	35.6%
#100	18.6%
#200	11.6%

Atterberg Limits		
PL=	**LL=**	**PI=**

Coefficients					
D_{85}=		**D_{60}=**		**D_{50}=**	
D_{30}=		**D_{15}=**		**D_{10}=**	
C_u=	N/A	**C_c=**	N/A		

USCS CLASSIFICATION
Poorly Graded SAND (SP-SM)

Project Name: Proposed Storage Buildings - Madera, CA

Project Number: 1-221-0369

Boring: B-7 @ 3.5'

SALEM engineering group, inc.

PARTICLE SIZE DISTRIBUTION DIAGRAM

GRADATION TEST - ASTM C136

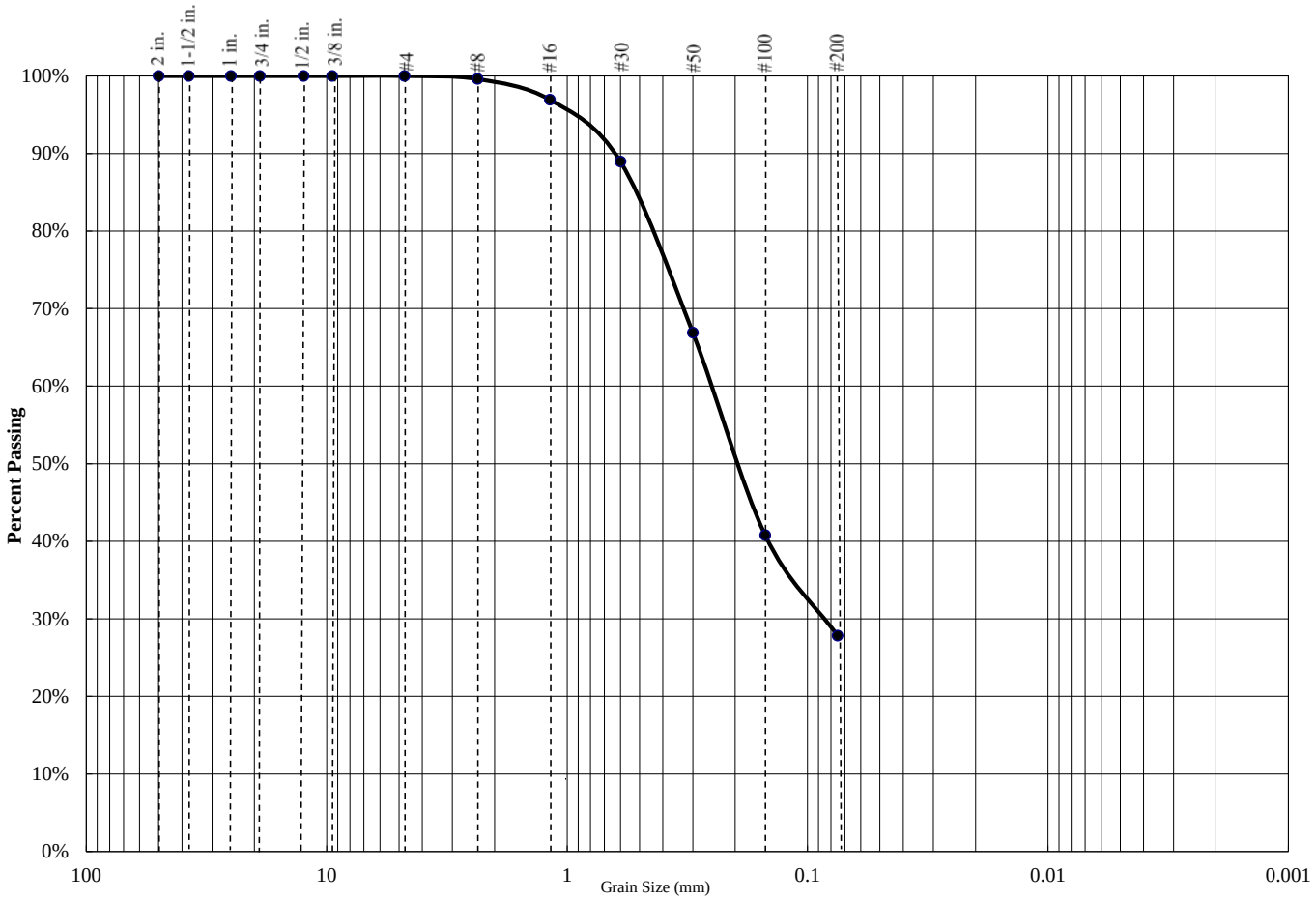

Percent Gravel	Percent Sand	Percent Silt/Clay
0%	72%	28%

Sieve Size	Percent Passing
3/4 inch	100.0%
1/2 inch	100.0%
3/8 inch	100.0%
#4	100.0%
#8	99.6%
#16	96.9%
#30	88.9%
#50	66.9%
#100	40.8%
#200	27.8%

Atterberg Limits		
PL=	**LL=**	**PI=**

Coefficients					
D_{85}=		**D_{60}=**		**D_{50}=**	
D_{30}=		**D_{15}=**		**D_{10}=**	
C_u=	N/A	**C_c=**	N/A		

USCS CLASSIFICATION
Clayey SAND (SC)

Project Name: Proposed Storage Buildings - Madera, CA

Project Number: 1-221-0369

Boring: B-8 @ 10'

SALEM engineering group, inc.

PARTICLE SIZE DISTRIBUTION DIAGRAM

GRADATION TEST - ASTM C136

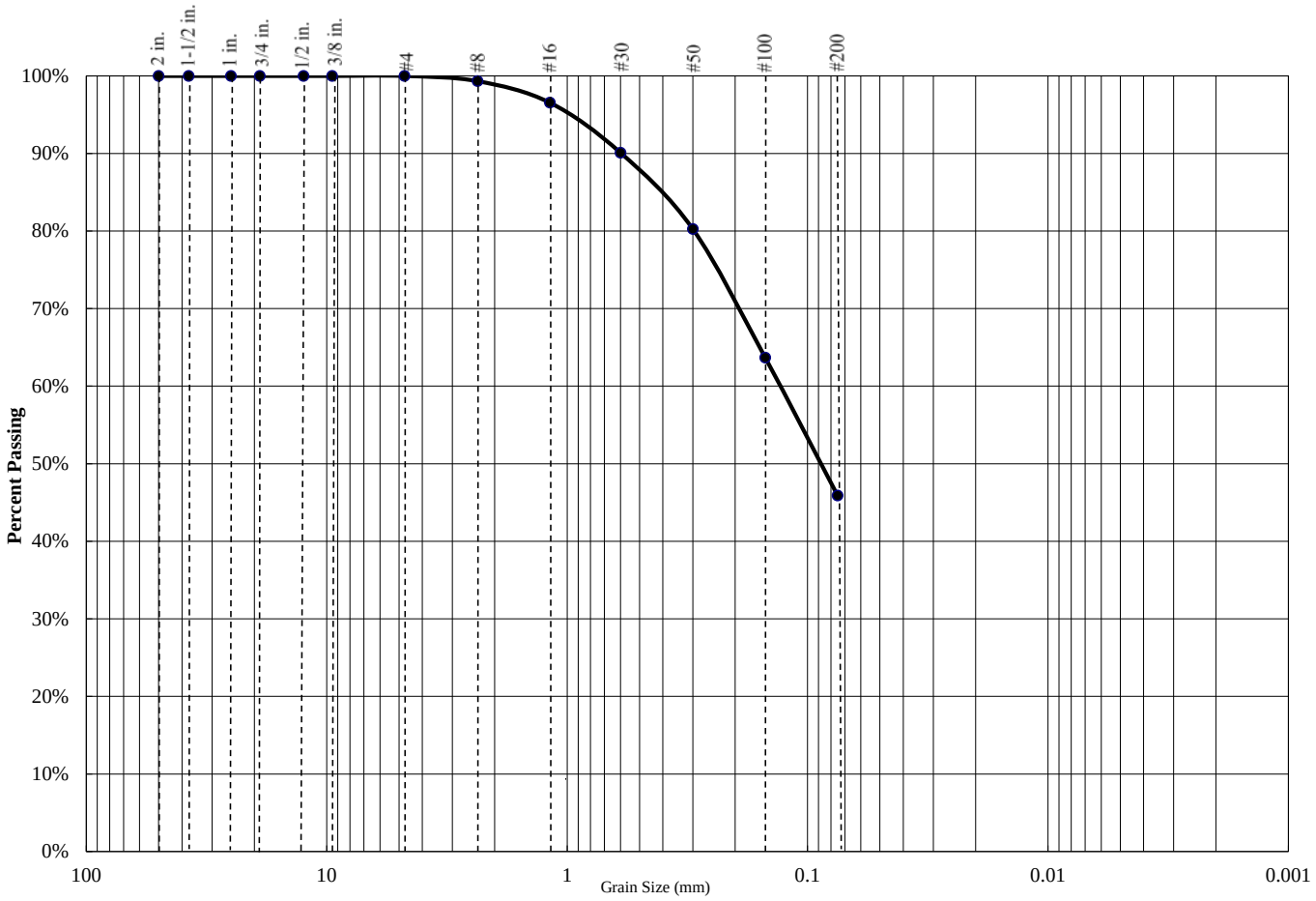

Percent Gravel	Percent Sand	Percent Silt/Clay
0%	54%	46%

Sieve Size	Percent Passing
3/4 inch	100.0%
1/2 inch	100.0%
3/8 inch	100.0%
#4	100.0%
#8	99.3%
#16	96.6%
#30	90.1%
#50	80.3%
#100	63.7%
#200	45.9%

Atterberg Limits		
PL=	**LL=**	**PI=**

Coefficients					
D_{85}=		**D_{60}=**		**D_{50}=**	
D_{30}=		**D_{15}=**		**D_{10}=**	
C_u=	N/A	**C_c=**	N/A		

USCS CLASSIFICATION
Clayey SAND (SC)

Project Name: Proposed Storage Buildings - Madera, CA

Project Number: 1-221-0369

Boring: B-10 @ 5'

SALEM engineering group, inc.

Atterberg Limits Determination
ASTM D4318

Project Name: Proposed Storage Buildings - Madera, CA
Project Number: 1-221-0369
Date Sampled: 4/15/21 Date Tested: 4/19/21
Sampled By: SEG Tested By: KN
Sample Location: B-1 @ 2'

Run Number	Plastic Limit			Liquid Limit		
	1	2	3	1	2	3
Weight of Wet Soil & Tare	28.08	28.82	29.49	32.11	30.77	31.97
Weight of Dry Soil & Tare	26.96	27.64	28.22	30.13	29.04	29.77
Weight of Water	1.12	1.18	1.27	1.98	1.73	2.20
Weight of Tare	20.63	21.02	20.95	20.91	21.07	20.30
Weight of Dry Soil	6.33	6.62	7.27	9.22	7.97	9.47
Water Content	17.7	17.8	17.5	21.5	21.7	23.2
Number of Blows				30	25	16

Plastic Limit : 18 **Liquid Limit : 22**

Plasticity Index : 4

Unified Soil Classification : CL/ML

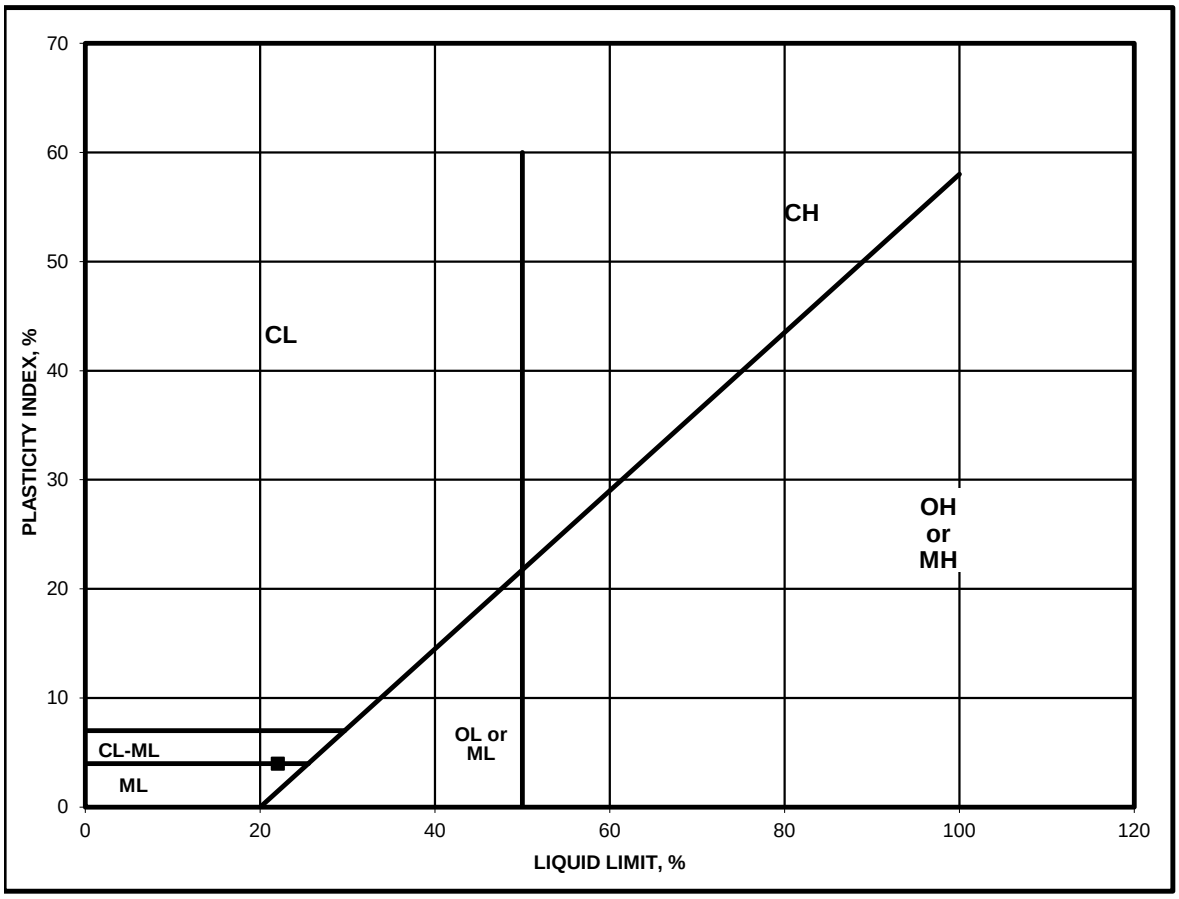

SALEM engineering group, inc.

Atterberg Limits Determination
ASTM D4318

Project Name: Proposed Storage Buildings - Madera, CA
Project Number: 1-221-0369
Date Sampled: 4/15/21 Date Tested: 4/20/21
Sampled By: SEG Tested By: IM
Sample Location: B-1 @ 5'

Run Number	Plastic Limit			Liquid Limit		
	1	2	3	1	2	3
Weight of Wet Soil & Tare	28.88	29.16	29.29	29.68	31.61	33.72
Weight of Dry Soil & Tare	27.37	27.61	27.76	27.86	29.41	30.83
Weight of Water	1.51	1.55	1.53	1.82	2.20	2.89
Weight of Tare	20.98	20.87	21.10	20.43	21.18	20.47
Weight of Dry Soil	6.39	6.74	6.66	7.43	8.23	10.36
Water Content	23.6	23.0	23.0	24.5	26.7	27.9
Number of Blows				29	20	17

Plastic Limit : 23 **Liquid Limit : 26**

Plasticity Index : 3

Unified Soil Classification : OL/ML

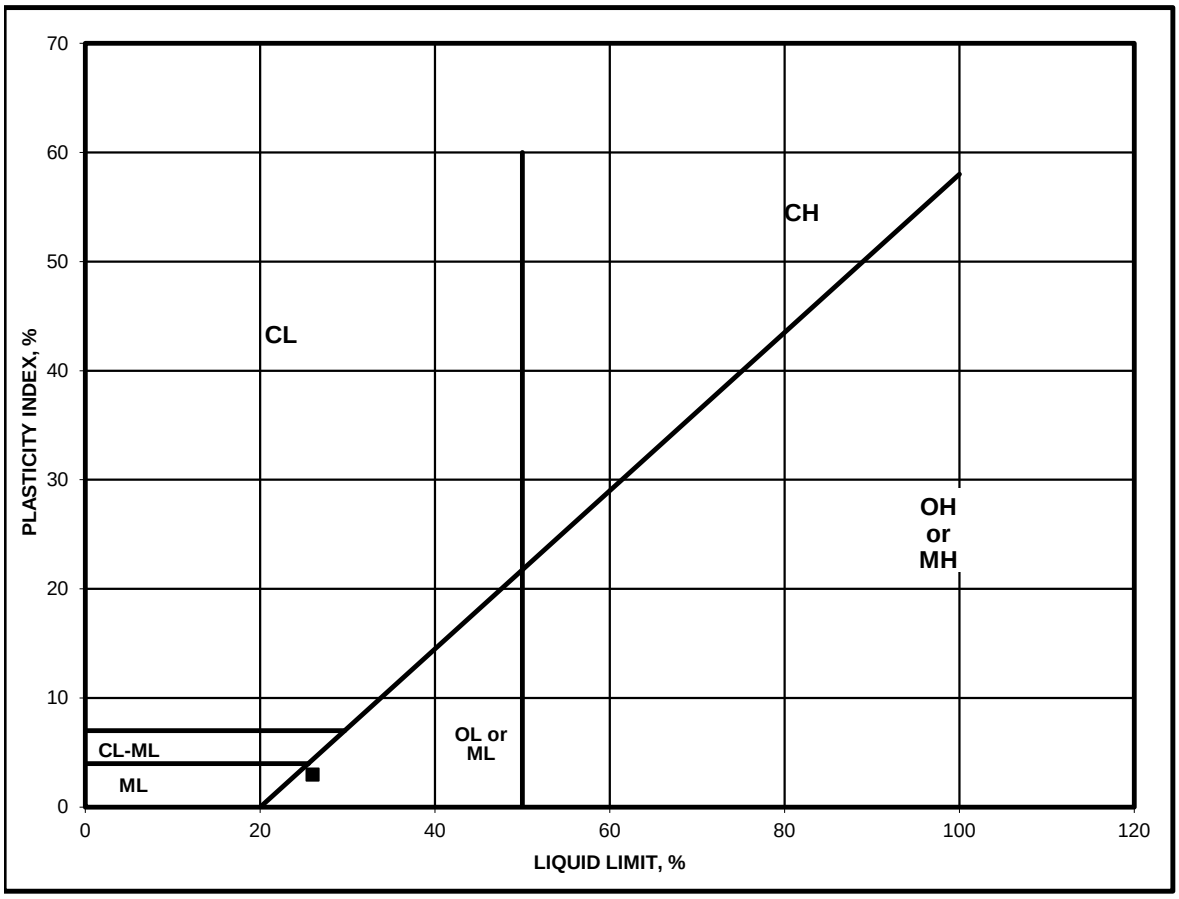

SALEM engineering group, inc.

Atterberg Limits Determination
ASTM D4318

Project Name: Proposed Storage Buildings - Madera, CA
Project Number: 1-221-0369
Date Sampled: 4/15/21 Date Tested: 4/20/21
Sampled By: SEG Tested By: IM
Sample Location: B-4 @ 10'

Run Number	Plastic Limit			Liquid Limit		
	1	2	3	1	2	3
Weight of Wet Soil & Tare	27.94	27.78	27.72	35.98	32.84	31.43
Weight of Dry Soil & Tare	27.04	26.83	26.79	33.25	30.55	29.34
Weight of Water	0.90	0.95	0.93	2.73	2.29	2.09
Weight of Tare	20.98	20.44	20.54	21.07	20.90	20.60
Weight of Dry Soil	6.06	6.39	6.25	12.18	9.65	8.74
Water Content	14.9	14.9	14.9	22.4	23.7	23.9
Number of Blows				32	23	19

Plastic Limit : 15 **Liquid Limit : 23**

Plasticity Index : 8

Unified Soil Classification : CL

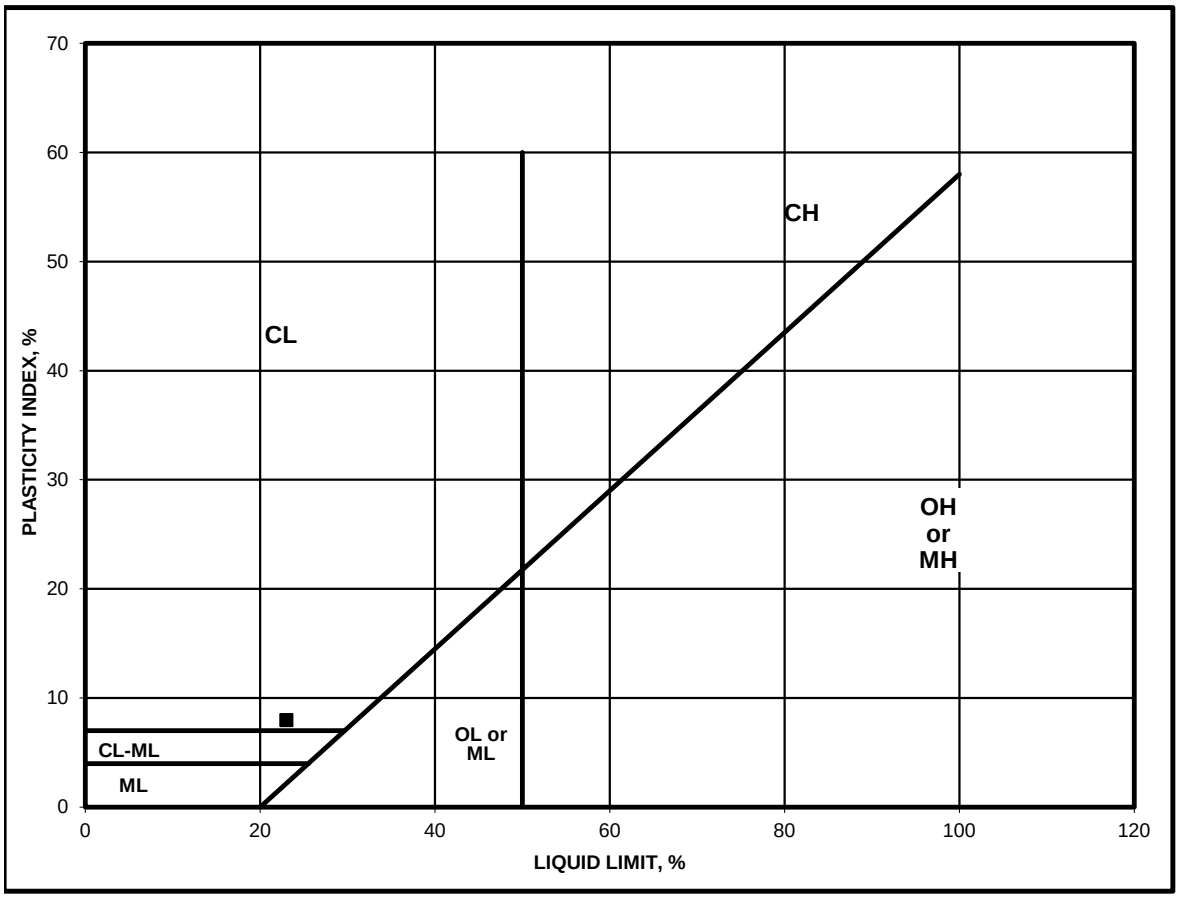

SALEM engineering group, inc.

EXPANSION INDEX TEST
ASTM D4829

Project Name: Proposed Storage Buildings - Madera, CA
Project Number: 1-221-0369
Date Sampled: 4/15/21 Date Tested: 4/20/21
Sampled By: SEG Tested By: IM
Sample Location: B-1 @ 0 - 5'
Soil Description: Silty SAND (SM)

Trial #	1	2	3
Weight of Soil & Mold, g.	587.0		
Weight of Mold, g.	187.8		
Weight of Soil, g.	399.2		
Wet Density, pcf	120.4		
Weight of Moisture Sample (Wet), g.	845.0		
Weight of Moisture Sample (Dry), g.	771.5		
Moisture Content, %	9.5		
Dry Density, pcf	109.9		
Specific Gravity of Soil	2.7		
Degree of Saturation, %	48.3		

Time	Inital	30 min	1 hr	6 hrs	12 hrs	24 hrs
Dial Reading	0	0.0173	0.019	--	--	0.0207

Expansion Index $_{measured}$ = 20.7
Expansion Index $_{50}$ = 19.8

Expansion Index = 20

Expansion Potential Table	
Exp. Index	Potential Exp.
0 - 20	Very Low
21 - 50	Low
51 - 90	Medium
91 - 130	High
>130	Very High

SALEM engineering group, inc.

Resistance R-Value
and Expansion Pressure of Compacted Soils
ASTM D2844

Project Name: Proposed Storage Buildings - Madera, CA
Project Number: 1-221-0369
Date Sampled: 4/15/21 Date Tested: 4/23/21
Sampled By: SEG Tested By: MZ
Sample Location: B-1 @ 0 - 5'
Soil Description: Silty SAND (SM)

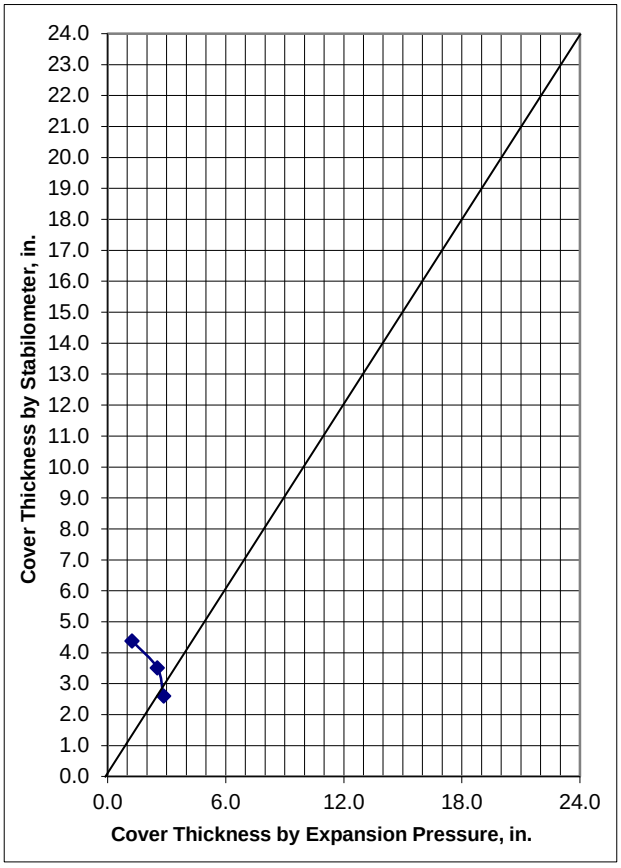

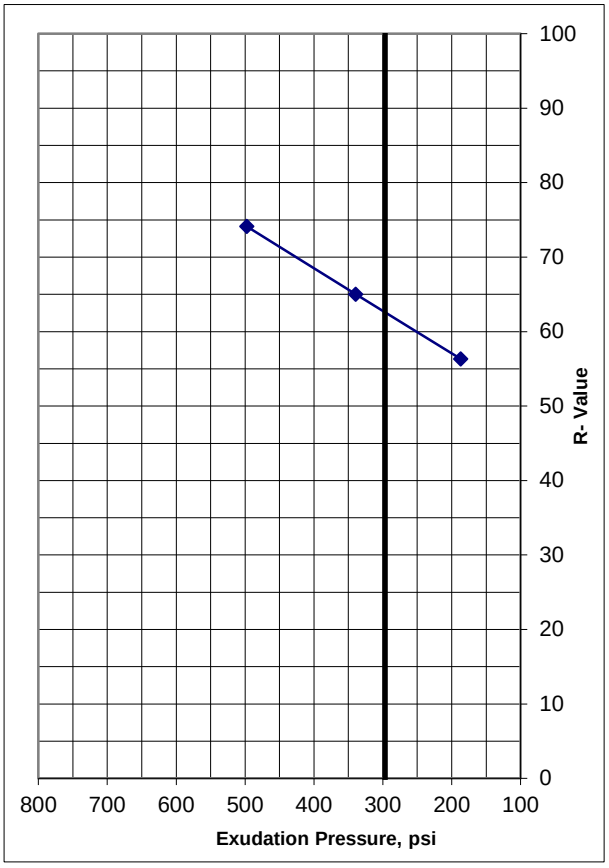

Specimen	1	2	3
Exudation Pressure, psi	497.6	339.5	187.2
Moisture at Test, %	10.6	11.0	11.6
Dry Density, pcf	122.2	121.7	120.1
Expansion Pressure, psf	307	273	134
Thickness by Stabilometer, in.	2.6	3.5	4.4
Thickness by Expansion Pressure, in.	2.8	2.5	1.2
R-Value by Stabilometer	74	65	56
R-Value by Expansion Pressure	N/A		
R-Value at 300 psi Exudation Pressure	62.5		

Controlling R-Value	**63**

SALEM engineering group, inc.

CHEMICAL ANALYSIS

SO_4 - Modified CTM 417 & Cl - Modified CTM 417/422

Project Name: Proposed Storage Buildings - Madera, CA
Project Number: 1-221-0369
Date Sampled: 4/15/21 Date Tested: 4/21/21
Sampled By: SEG Tested By: NS
Soil Description: Silty SAND (SM)

Sample Number	Sample Location	Soluble Sulfate SO_4-S	Soluble Chloride Cl	pH
1a.	B-1 @ 0 - 5'	< 50 mg/kg	26 mg/kg	8.0
1b.	B-1 @ 0 - 5'	< 50 mg/kg	27 mg/kg	8.0
1c.	B-1 @ 0 - 5'	< 50 mg/kg	28 mg/kg	8.0
Average:		**< 50 mg/kg**	**27 mg/kg**	**8.0**

SALEM engineering group, inc.

SOIL RESISTIVITY
CTM 643

Project Name: Proposed Storage Buildings - Madera
Project Number: 1-221-0369
Sample Location: B-1 @ 0 - 5'
Soil Description: Silty SAND (SM)

Date Sampled: 4/15/21
Sampled By: SEG
Date Tested: 4/23/21
Tested By: KN

Chloride Content: 27 mg/Kg
Sulfate Content: < 50 mg/Kg
Soil pH: 8.0

Initial Sample Weight: 700 gms
Test Box Constant: 1.010 cm

Test Data:

Trial #	Water Added (mL)	Meter Dial Reading	Multiplier Setting	Resistance (ohms)	Resistivity (ohm-cm)
1	100	8.5	1,000	8,500	8,585
2	150	6.8	1,000	6,800	6,868
3	200	8.4	1,000	8,400	8,484

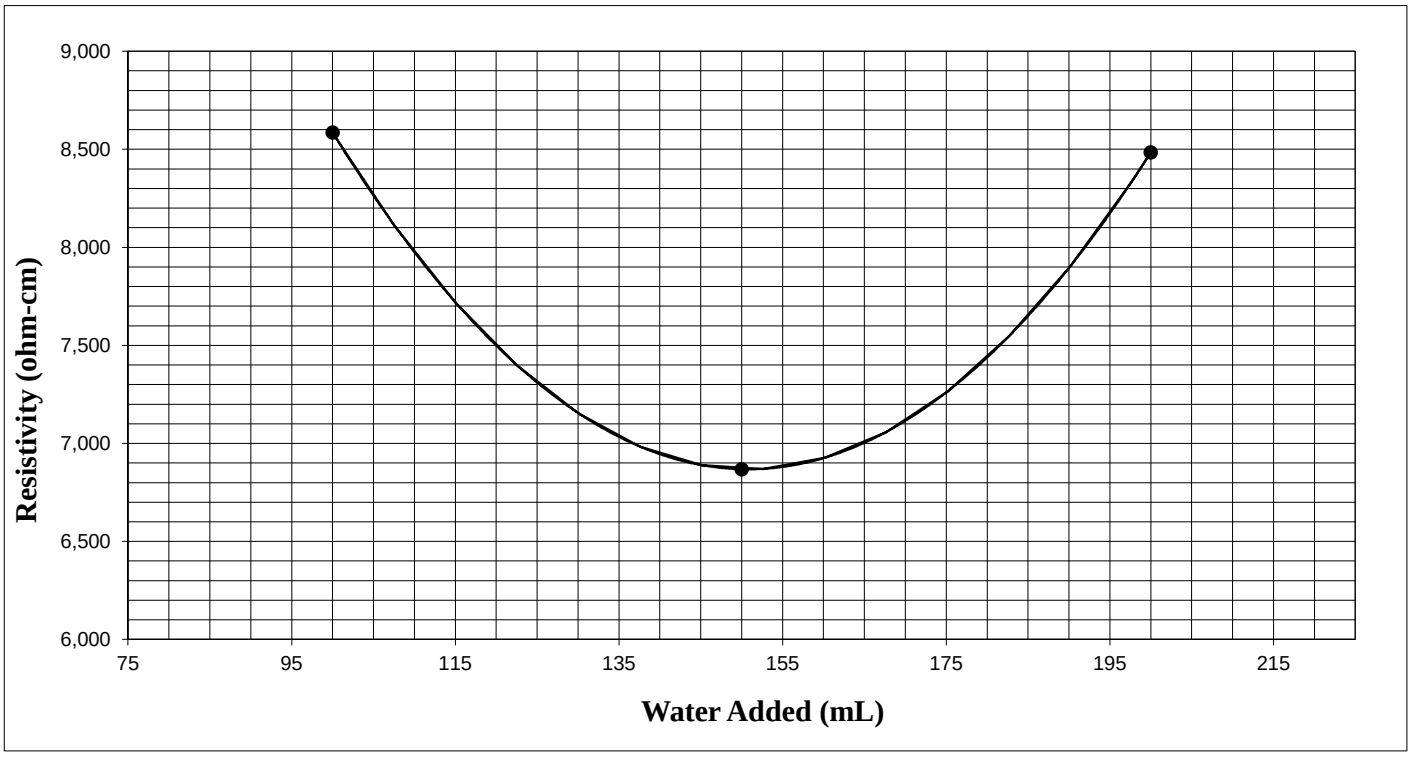

Minimum Resistivity:	**6,882** ohm-cm

SALEM engineering group, inc.

APPENDIX

C

APPENDIX C

GENERAL EARTHWORK AND PAVEMENT SPECIFICATIONS

When the text of the report conflicts with the general specifications in this appendix, the recommendations in the report have precedence.

1.0 SCOPE OF WORK: These specifications and applicable plans pertain to and include all earthwork associated with the site rough grading, including, but not limited to, the furnishing of all labor, tools and equipment necessary for site clearing and grubbing, stripping, preparation of foundation materials for receiving fill, excavation, processing, placement and compaction of fill and backfill materials to the lines and grades shown on the project grading plans and disposal of excess materials.

2.0 PERFORMANCE: The Contractor shall be responsible for the satisfactory completion of all earthwork in accordance with the project plans and specifications. This work shall be inspected and tested by a representative of SALEM Engineering Group, Incorporated, hereinafter referred to as the Soils Engineer and/or Testing Agency. Attainment of design grades, when achieved, shall be certified by the project Civil Engineer. Both the Soils Engineer and the Civil Engineer are the Owner's representatives. If the Contractor should fail to meet the technical or design requirements embodied in this document and on the applicable plans, he shall make the necessary adjustments until all work is deemed satisfactory as determined by both the Soils Engineer and the Civil Engineer. No deviation from these specifications shall be made except upon written approval of the Soils Engineer, Civil Engineer, or project Architect.

No earthwork shall be performed without the physical presence or approval of the Soils Engineer. The Contractor shall notify the Soils Engineer at least 2 working days prior to the commencement of any aspect of the site earthwork.

The Contractor shall assume sole and complete responsibility for job site conditions during the course of construction of this project, including safety of all persons and property; that this requirement shall apply continuously and not be limited to normal working hours; and that the Contractor shall defend, indemnify and hold the Owner and the Engineers harmless from any and all liability, real or alleged, in connection with the performance of work on this project, except for liability arising from the sole negligence of the Owner or the Engineers.

3.0 TECHNICAL REQUIREMENTS: All compacted materials shall be densified to no less that 92 percent of relative compaction (based on ASTM D1557 Test Method (latest edition), or as specified in the technical portion of the Soil Engineer's report. The location and frequency of field density tests shall be determined by the Soils Engineer. The results of these tests and compliance with these specifications shall be the basis upon which satisfactory completion of work will be judged by the Soils Engineer.

4.0 SOILS AND FOUNDATION CONDITIONS: The Contractor is presumed to have visited the site and to have familiarized himself with existing site conditions and the contents of the data presented in the Geotechnical Engineering Report. The Contractor shall make his own interpretation of the data contained in the Geotechnical Engineering Report and the Contractor shall not be relieved of liability for any loss sustained as a result of any variance between conditions indicated by or deduced from said report and the actual conditions encountered during the progress of the work.

5.0 DUST CONTROL: The work includes dust control as required for the alleviation or prevention of any dust nuisance on or about the site or the borrow area, or off-site if caused by the Contractor's operation either during the performance of the earthwork or resulting from the conditions in which the Contractor leaves the site. The Contractor shall assume all liability, including court costs of codefendants, for all claims related to dust or wind-blown materials attributable to his work. Site preparation shall consist of site clearing and grubbing and preparation of foundation materials for receiving fill.

6.0 CLEARING AND GRUBBING: The Contractor shall accept the site in this present condition and shall demolish and/or remove from the area of designated project earthwork all structures, both surface and subsurface, trees, brush, roots, debris, organic matter and all other matter determined by the Soils Engineer to be deleterious. Such materials shall become the property of the Contractor and shall be removed from the site.

Tree root systems in proposed improvement areas should be removed to a minimum depth of 3 feet and to such an extent which would permit removal of all roots greater than 1 inch in diameter. Tree roots removed in parking areas may be limited to the upper 1½ feet of the ground surface. Backfill of tree root excavations is not permitted until all exposed surfaces have been inspected and the Soils Engineer is present for the proper control of backfill placement and compaction. Burning in areas which are to receive fill materials shall not be permitted.

7.0 SUBGRADE PREPARATION: Surfaces to receive Engineered Fill and/or building or slab loads shall be prepared as outlined above, scarified to a minimum of 12 inches, moisture-conditioned as necessary, and compacted to 92 percent relative compaction.

Loose soil areas and/or areas of disturbed soil shall be moisture-conditioned as necessary and compacted to 92 percent relative compaction. All ruts, hummocks, or other uneven surface features shall be removed by surface grading prior to placement of any fill materials. All areas which are to receive fill materials shall be approved by the Soils Engineer prior to the placement of any fill material.

8.0 EXCAVATION: All excavation shall be accomplished to the tolerance normally defined by the Civil Engineer as shown on the project grading plans. All over-excavation below the grades specified shall be backfilled at the Contractor's expense and shall be compacted in accordance with the applicable technical requirements.

9.0 FILL AND BACKFILL MATERIAL: No material shall be moved or compacted without the presence or approval of the Soils Engineer. Material from the required site excavation may be utilized for construction site fills, provided prior approval is given by the Soils Engineer. All materials utilized for constructing site fills shall be free from vegetation or other deleterious matter as determined by the Soils Engineer.

10.0 PLACEMENT, SPREADING AND COMPACTION: The placement and spreading of approved fill materials and the processing and compaction of approved fill and native materials shall be the responsibility of the Contractor. Compaction of fill materials by flooding, ponding, or jetting shall not be permitted unless specifically approved by local code, as well as the Soils Engineer. Both cut and fill shall be surface-compacted to the satisfaction of the Soils Engineer prior to final acceptance.

11.0 SEASONAL LIMITS: No fill material shall be placed, spread, or rolled while it is frozen or thawing, or during unfavorable wet weather conditions. When the work is interrupted by heavy rains, fill

operations shall not be resumed until the Soils Engineer indicates that the moisture content and density of previously placed fill is as specified.

12.0 DEFINITIONS - The term "pavement" shall include asphaltic concrete surfacing, untreated aggregate base, and aggregate subbase. The term "subgrade" is that portion of the area on which surfacing, base, or subbase is to be placed.

The term “Standard Specifications”: hereinafter referred to, is the most recent edition of the Standard Specifications of the State of California, Department of Transportation. The term "relative compaction" refers to the field density expressed as a percentage of the maximum laboratory density as determined by ASTM D1557 Test Method (latest edition).

13.0 PREPARATION OF THE SUBGRADE - The Contractor shall prepare the surface of the various subgrades receiving subsequent pavement courses to the lines, grades, and dimensions given on the plans. The upper 12 inches of the soil subgrade beneath the pavement section shall be compacted to a minimum relative compaction of 95 percent based upon ASTM D1557. The finished subgrades shall be tested and approved by the Soils Engineer prior to the placement of additional pavement courses.

14.0 AGGREGATE BASE - The aggregate base material shall be spread and compacted on the prepared subgrade in conformity with the lines, grades, and dimensions shown on the plans. The aggregate base material shall conform to the requirements of Section 26 of the Standard Specifications for Class 2 material, ¾-inch or 1½-inches maximum size. The aggregate base material shall be compacted to a minimum relative compaction of 95 percent based upon ASTM D1557. The aggregate base material shall be spread in layers not exceeding 6 inches and each layer of aggregate material course shall be tested and approved by the Soils Engineer prior to the placement of successive layers.

15.0 AGGREGATE SUBBASE - The aggregate subbase shall be spread and compacted on the prepared subgrade in conformity with the lines, grades, and dimensions shown on the plans. The aggregate subbase material shall conform to the requirements of Section 25 of the Standard Specifications for Class 2 Subbase material. The aggregate subbase material shall be compacted to a minimum relative compaction of 95 percent based on ASTM D1557, and it shall be spread and compacted in accordance with the Standard Specifications. Each layer of aggregate subbase shall be tested and approved by the Soils Engineer prior to the placement of successive layers.

16.0 ASPHALTIC CONCRETE SURFACING - Asphaltic concrete surfacing shall consist of a mixture of mineral aggregate and paving grade asphalt, mixed at a central mixing plant and spread and compacted on a prepared base in conformity with the lines, grades, and dimensions shown on the plans. The viscosity grade of the asphalt shall be PG 64-10, unless otherwise stipulated or local conditions warrant more stringent grade. The mineral aggregate shall be Type A or B, ½ inch maximum size, medium grading, and shall conform to the requirements set forth in Section 39 of the Standard Specifications. The drying, proportioning, and mixing of the materials shall conform to Section 39. The prime coat, spreading and compacting equipment, and spreading and compacting the mixture shall conform to the applicable chapters of Section 39, with the exception that no surface course shall be placed when the atmospheric temperature is below 50 degrees F. The surfacing shall be rolled with a combination steel-wheel and pneumatic rollers, as described in the Standard Specifications. The surface course shall be placed with an approved self-propelled mechanical spreading and finishing machine.

USER AND PRE-SURVEY QUESTIONNAIRES

CBRE

AAI User Questionnaire

In order to qualify for one of the *Landowner Liability Protections (LLPs)* offered by the Small Business Liability Relief and Brownfields Revitalization Act of 2001 (the "*Brownfields Amendments*"), the user must conduct the following inquiries required by 40 CFR 312.25, 312.26 (a)(1)(v) and (vi), 312.28, 312.29, 312.30 and 312.31. These inquiries must also be conducted by EPA Brownfield Assessment and Characterization grantees. The *user* should provide the following information to the *environmental professional*. Failure to conduct these inquiries could result in a determination that "*all appropriate inquiries*" is not complete.

Property Address:

		YES	NO
1.	Did a search of recorded land title records (or judicial records where appropriate, (see Note 1 below) identify any environmental liens filed or recorded against the property under federal, tribal, state or local law?	○	○
	Note 1 – In certain jurisdictions, federal, tribal, state or local statutes, or regulations specify that environmental liens and Activity and Use Limitations (AULs) be filed in judicial records rather than in land title records. In such cases, judicial records must be searched for environmental liens and AULs.		
2.	Did a search of recorded land title records (or judicial records where appropriate, (see Note 1 above) identify any AULs, such as engineering controls, land use restrictions or institutional controls that are in place at the property and/or have been filed or recorded against the property under federal, tribal, state or local law?	○	○
3.	Do you have any specialized knowledge or experience related to the property or nearby properties? For example, are you involved in the same line of business as the current or former occupants of the property or an adjoining property so that you would have specialized knowledge of the chemicals and processes used by this type of business?	○	○
4.	Does the purchase price paid for this property reasonably reflect the fair market value of the property?	○	○
	If you conclude that there is a difference, have you considered whether the lower purchase price is because contamination is known or believed to be present at the property?	○	○
5.	Are you aware of commonly known or reasonably ascertainable information about the properly that would help the environmental professional to identify conditions indicative of releases or threatened releases? For example:		
	a. Do you know the past uses of the property?	○	○
	b. Do you know of specific chemicals that are present or once were present at the property?	○	○
	c. Do you know of spills or other chemical releases that have taken place at the property?	○	○
	d. Do you know of any environmental cleanups that have taken place at the property?	○	○
	e. Do you know of any commercial or industrial use of hazardous substances or petroleum products that have taken place at the property or that may have affected the property?	○	○
6.	Based on your knowledge and experience related to the property are there any obvious indicators that point to the presence or likely presence of releases at the property?	○	○

ATTESTATION

Respondent: _____

Signature: _____ Date: _____

Title: _____ Phone: _____

DocuSign Envelope ID: CED00FED-C0C4-4EC4-BADF-5A3A4DF491D4

ASSESSMENT & CONSULTING SERVICES

CBRE

Phase I ESA
Pre-Survey Questionnaire

Someone familiar with the Subject Property should complete this questionnaire prior to CBRE's site reconnaissance. For those questions that are not applicable, please respond "N/A". If you have any questions about how to answer any of the questions, please call CBRE. If additional pages for responses are necessary, please attach hereto and reference it to the appropriate question number. Upon completing this form, please email back to the sender. This document and your written response will be included as an exhibit in the final report.

Subject Property Name: Madera Industrial WHSE, LLC
Street: 325-355 S Schnoor Ave
City/State: Madera, CA

Project Manager:
Project No.:
Date: 4/15/2024

Site Contact: Erin Volpp
Telephone: 310 - 429 - 0051
Email: erin@whsepartners.com

CBRE

DocuSign Envelope ID: CED00FED-C0C4-4EC4-BADF-5A3A4DF491D4

ASSESSMENT & CONSULTING SERVICES

CBRE

Phase I ESA
Pre-Survey Questionnaire

A. General

1. PREPARER

Name	Erin Volpp
Title	COO WHSE Partners, Authorized Signatory for Owner
Signature	DocuSigned by: Erin Volpp 9C3E8243C08A4D1...
Telephone Number	310-429-0051
Email	erin@whsepartners.com
How long has the preparer been familiar with the site or facility?	Since its inception
If less than five years, who held the position prior?	

2. PROPERTY OWNER/OCCUPANT

Owner's Name	Madera Industrial WHSE, LLC
Owner's Address	401 W Fallbrook Ave Suite 101, Fresno, CA 93711
Owner's Phone	310-429-0051
Occupant's Name	Multi-Tenant - See Rent Roll
Occupant's Address	
Occupant's Phone	

3. VALUATION REDUCTION

Was/is the purchase price of the Subject Property significantly less than the purchase price of comparable properties due to environmental conditions?	Yes ☐ No ☒
If **yes**, please explain:	

B. Property Description

1. LAND

Size of Parcel	18.66 Acres Total (9.12 Acres Developed)
Shape of Parcel	Rectangular ☒ Irregular ☐ Other ☐
Are there any surface waters or wetlands on the site?	Yes ☐ No ☒
Is there a well on the site?	Yes ☐ No ☒
If **yes**, what type of well is it?	Drinking Water ☐ Irrigation ☐ Monitoring ☐ Dry Well ☐
Have contaminants in excess of governmental guidelines been identified in the water?	Yes ☐ No ☒
Was or is there a septic system on the property?	Yes ☐ No ☒
If so, is the septic system currently in use?	Yes ☐ No ☐
Has fill been imported onto the Subject?	Yes ☐ No ☒
Are there currently or has there previously been waste treatment or disposal pits, ponds, or lagoons on the site?	Yes ☒ No ☐
Where is the site's stormwater discharged to?	NEC of greater parcel, fenced onsite ponding basin

DocuSign Envelope ID: CED00FED-C0C4-4EC4-BADF-5A3A4DF491D4

B. Property Description – Continued

2. SITE IMPROVEMENTS (This includes all buildings) ☐ N/A

Square footage of building(s)	37,050; 37,050; 35,100; 35,100
Age of building(s)	1 Year
Describe the heating and cooling system	Mini Split System in each office (75) and Evaporative Cooler above each Bay
Who provides the following utilities	
Water	City of Madera
Sanitary Sewer	City of Madera
Storm Drain	City of Madera - onsite ponding basin
Natural Gas	N/A
Electric	PG&E
Are there any floor drains on the site?	Yes ☐ No ☒
If **yes**, where do the drains discharge?	

3. SITE HISTORY

Were there any buildings or other improvements on the property prior to the existing improvements?	Yes ☐ No ☒
If **yes**, what were they?	
Is or has the property been used for industrial or agricultural purposes, or as a gasoline station, auto repair, dry cleaner, junkyard, or landfill?	Yes ☐ No ☒
If **yes**, please describe.	

4. SITE OPERATIONS

To the best of your knowledge, do any of the following operations currently take place on the Subject Property or have they historically taken place on the Subject Property:

Dry Cleaning	Yes ☐ No ☒
Battery Storage/Sales	Yes ☐ No ☒
Paint Storage/Sales	Yes ☐ No ☒
Petroleum Storage/Sales	Yes ☐ No ☒
Photo or X-Ray Finishing	Yes ☐ No ☒
Electronic Equipment Assembly or Manufacturing	Yes ☐ No ☒
Solvent Storage or Sales	Yes ☐ No ☒
Chemical Manufacturing/Sales	Yes ☐ No ☒
Automobile Storage, Repair, or Disposal	Yes ☒ Storage No ☐
Agriculture	Yes ☐ No ☒
Medical or Dental Offices	Yes ☐ No ☒

DocuSign Envelope ID: CED00FED-C0C4-4EC4-BADF-5A3A4DF491D4

B. Property Description – Continued

5. PREVIOUS STUDIES/DOCUMENTATION
   a. Do you have any knowledge of previously prepared Environmental Site Assessment Reports, asbestos surveys, lead-based paint studies or testing (soil, groundwater, tank tightness testing, lead-based paint testing, asbestos testing, indoor air quality, mold (bacteria and fungi testing), etc.) conducted on the site? If **yes**, please either provide copies of the reports or list the title, date, preparer and recipient of such report(s) below:

      Clean Phase I Environmental Report completed September 2021 on the vacant land prior to development

      ☐ I have no knowledge of any environmental related studies or reports prepared on the Subject.

   b. Are you in possession of a title report, site drawings, building drawings and specifications and/or a survey for the site?

Yes ☒	No ☐	If **yes**, please provide copies of same.

Please provide all available environmental information from yours or your Client's records including, but not limited to, documentation in connection with any pending or threatened public or private proceedings or litigation with respect to environmental liability, environmental permits and permit applications, underground and above ground tank registration and information (including removal and testing of such tanks), environmental reports, asbestos, lead-based paint or indoor air quality studies, spill information, compliance information and programs.

DocuSign Envelope ID: CED00FED-C0C4-4EC4-BADF-5A3A4DF491D4

C. Surrounding Properties

Has any adjoining properties been used for industrial purposes, or as a gasoline station, auto repair shop, junkyard, dry cleaner or landfill?	Yes ☐	No ☒
If **yes**, please explain.		
Are you aware of any contamination conditions on adjoining or nearby properties?	Yes ☐	No ☒
Are there any open surface waters or wetlands adjacent to the site?	Yes ☐	No ☒
Are you aware of any active or former waste treatment or disposal pits, ponds, or lagoons on adjacent or nearby sites?	Yes ☐	No ☒
Is any neighboring property engaged in the storing, transporting, or disposal of hazardous waste or chemicals?	Yes ☐	No ☒

D. Regulatory

Are you aware of any pending, threatened, or past litigation relevant to *hazardous substances* or *petroleum products* in, on, or from the *property*?	Yes ☐	No ☒
If **yes**, please explain.		
Are you aware of any pending, threatened, or past administrative proceedings relevant to *hazardous substances* or *petroleum products* in, on, or from the *property*?	Yes ☐	No ☒
If **yes**, please state the circumstances.		
Are you aware of any notices from any governmental entity regarding any possible violation of environmental laws or possible liability relating to *hazardous* substances or *petroleum products*?	Yes ☐	No ☒
If **yes**, please explain.		

E. Asbestos

Do you have knowledge of any materials or substances on the site that are known or suspected to contain asbestos?	Yes ☐	No ☒
If yes, what materials and where are they located?		
Has an inspection for asbestos ever been conducted on the Subject?	Yes ☐	No ☒
Has asbestos been removed from the Subject?	Yes ☐	No ☒
Does the building have:		
Spray-on or troweled-on fireproofing, insulation or finishes?	Yes ☐	No ☒
Insulation on piping, boilers, tanks, chillers, or other mechanical equipment?	Yes ☐	No ☒
Transite used in cooling towers, exterior walls, ceilings fascia panels, etc.?	Yes ☐	No ☒
Resilient floor tile?	Yes ☐	No ☒
Suspended acoustical ceiling tiles?	Yes ☐	No ☒
A built-up or rolled roofing system?	Yes ☐	No ☒

DocuSign Envelope ID: CED00FED-C0C4-4EC4-BADF-5A3A4DF491D4

F. PCBs

Are there any on-site electrical transformers?	Yes ☒ No ☐
If **yes**, do any of the transformers contain PCBs?	Yes ☐ No ☒
Who owns the transformers and where are they located?	Owner, two electrical zones on site
Did any on-site transformers formerly contain PCBs, but later had the dielectric fluid replaced?	Yes ☐ No ☒
Is there any hydraulic equipment such as elevators or automotive lifts on-site?	Yes ☐ No ☒
If yes, who services the equipment?	
Are you aware of any hydraulic fluid leaks or evidence of leakage such as unexplained fluid loss in connection with the hydraulic equipment?	Yes ☐ No ☒

F. Storage Tanks

Are there any (active or inactive) Underground Storage Tanks (UST) or Aboveground Storage Tanks (AST) on the site?	Yes ☐ No ☒
Have any of the tanks been tightness tested?	Yes ☐ No ☒

If **yes**, please fill out the following schedule:

Location of Tank	Size of Tank (Gallons)	AST or UST	Tank Contents	Age of Tank (Years)	Corrosion Protection?		Leak Detection?		In-Use?	
					Yes ☐	No ☐	Yes ☐	No ☐	Yes ☐	No ☐
					Yes ☐	No ☐	Yes ☐	No ☐	Yes ☐	No ☐
					Yes ☐	No ☐	Yes ☐	No ☐	Yes ☐	No ☐

Do you have any knowledge of tanks that were either removed or closed in-place at the site?	Yes ☐ No ☒

If **yes**, please fill out the following schedule:

Location of Tank	Size of Tank (Gallons)	AST or UST	Tank Contents	Tank Removal Company	Year Removed

DocuSign Envelope ID: CED00FED-C0C4-4EC4-BADF-5A3A4DF491D4

H. LEAD

Are you aware of any lead-based paint (LBP) applications on the site?	Yes ☐	No ☒
Has LBP testing been conducted?	Yes ☐	No ☒
Have there been any reported incidences of children with elevated blood lead levels residing at the site?	Yes ☐	No ☒
Are there any children younger than 7 years old residing at the site or frequenting the site on a daily basis?	Yes ☐	No ☒
Have any LBP abatements been conducted?	Yes ☐	No ☒
Has the water been tested for lead? If **yes**, please provide a copy of the results	Yes ☐	No ☒

I. HAZARDOUS MATERIALS

Are hazardous materials or chemicals stored or used on-site?	Yes ☐	No ☒

If **yes**, please fill out the following schedule (attach separate page if more room is required):

Schedule of Hazardous or Toxic Substances Stored On-Site		
Material Type	Quantity (Gallons)	Location

Are there any hazardous or medical waste or fluids generated or used that employ an outside service for their periodic supply and removal?	Yes ☐	No ☐

If **yes**, please fill out the following schedule:

Disposal Company Name	Address	Telephone Number	Facility Generating Waste?

J. INDOOR AIR QUALITY

Have strong mold odors and/or mold staining been observed onsite?	Yes ☐	No ☒
Has there been any employee or tenant reports of symptoms consistent with mold contamination or other indoor air quality concerns?	Yes ☐	No ☒
Are you aware of elevated radon gas concentrations on-site?	Yes ☐	No ☒

QUALIFICATIONS

ACS / PHOENIX, AZ

Carolina Cortes Ortiz

Senior Environmental Site Assessor, Phoenix, AZ
M +1 480 886 4783
E carolina.cortesortiz@cbre.com

Pro Affiliations / Accreditations

- Environmental Specialist Auditor for Clean Industrial Certification for soil and water in Mexico

Education

- Bachelor degree in Geology Engineering from the Universidad Nacional Autonoma de Mexico in Mexico
- Master degree in Earth Sciences from the Universidad Nacional Autonoma de Mexico in Mexico

Professional Experience

Ms. Ortiz has over nine years of experience working as an environmental consultant conducting complex commercial and industrial building inspections to prepare Phase I – Environmental Site Assessments in accordance with ASTM Standard E1527 for a wide range of facilities.

In addition, she has extensive experience with preparing, execution and concluding several Remediation Programs in accordance with Mexican procedures and is thoroughly knowledgeable of soil and groundwater investigations including contaminated site characterization in accordance with ASTM protocols. Ms. Cortes has also participated as a Technical Assessor in two cases of contamination of soil and water in the Amazon region of Ecuador performing exhaustive and complex Phase I & II of several oil gas facilities.

©2023 CBRE, INC.

Rachael Bailey

Vice President, Environmental Assessments, Memphis, TN



T +1 202 609 6899
M +1 901 494 4186
Rachael.Bailey@cbre.com
Memphis, TN

Ms. Bailey is an Environmental Site Assessment Reviewer with CBRE Assessment & Consulting Services (ACS), a division of CBRE Valuation and Advisory Services. Ms. Bailey has over 20 years of experience directly involved in commercial property due diligence and risk management supporting owners, occupiers, lenders, and developers.

As an Environmental Site Assessment Reviewer, Ms. Bailey provides quality control of reports written by others, manages staff, coordinates technical staff activities, and manages client accounts to achieve the company's strategic business objectives. Key project delivery focus areas include scope, budget, schedule, quality, and risk management.

Experience

Ms. Bailey has over 20 years of professional experience in the environmental field, including real estate due diligence and compliance and over 30 years of experience in technical writing and reviewing, client support, and project management. She has performed Phase I Environmental Site Assessments (ESAs), (including ASTM, Freddie Mac and Fannie Mae scopes), Property Condition Assessments (PCAs), asbestos and lead-based paint surveys and remediation oversight, soil remediation, and wetland delineations. She has experience with soil, groundwater and vapor sampling, technical data interpretation, contamination analysis, soil removal, hazardous waste management, spill closure, and underground storage tank management and closure. Ms. Bailey has performed and managed over 1,000 regulatory assessments across the country and internationally, including Phase I ESAs, PCAs, and compliance audits. Facilities assessed include military bases, government buildings, heavy industrial, retail, and residential. She is experienced in dealings with regulatory agencies and multi-party transactions and has worked with many clients to achieve regulatory goals.

Education

- University of Memphis
  - Master of Earth Science
- University of Memphis
  - Bachelor of Business Administration in Management Information Systems

CBRE

ACS / PHOENIX, AZ

Carolina Cortes Ortiz

Senior Environmental Site Assessor, Phoenix, AZ
M +1 480 886 4783
E carolina.cortesortiz@cbre.com

Pro Affiliations / Accreditations

- Environmental Specialist Auditor for Clean Industrial Certification for soil and water in Mexico

Education

- Bachelor degree in Geology Engineering from the Universidad Nacional Autonoma de Mexico in Mexico
- Master degree in Earth Sciences from the Universidad Nacional Autonoma de Mexico in Mexico

Professional Experience

Ms. Ortiz has over nine years of experience working as an environmental consultant conducting complex commercial and industrial building inspections to prepare Phase I – Environmental Site Assessments in accordance with ASTM Standard E1527 for a wide range of facilities.

In addition, she has extensive experience with preparing, execution and concluding several Remediation Programs in accordance with Mexican procedures and is thoroughly knowledgeable of social and groundwater investigations including contaminated site characterization in accordance with ASTM protocols. Ms. Ortiz has also participated as a Technical Assessor in two cases of contamination of soil and water in the Amazon region of Ecuador performing exhaustive and complex Phase I & II of several oil gas facilities.

©2022 CBRE, INC.

ACS / PHOENIX, AZ

Carolina Cortes Ortiz

Senior Environmental Site Assessor, Phoenix, AZ
M +1 480 886 4783
E carolina.cortesortiz@cbre.com

Pro Affiliations / Accreditations

- Environmental Specialist Auditor for Clean Industrial Certification for soil and water in Mexico

Education

- Bachelor degree in Geology Engineering from the Universidad Nacional Autonoma de Mexico in Mexico
- Master degree in Earth Sciences from the Universidad Nacional Autonoma de Mexico in Mexico

Professional Experience

Ms. Ortiz has over nine years of experience working as an environmental consultant conducting complex commercial and industrial building inspections to prepare Phase I – Environmental Site Assessments in accordance with ASTM Standard E1527 for a wide range of facilities.

In addition, she has extensive experience with preparing, execution and concluding several Remediation Programs in accordance with Mexican procedures and is thoroughly knowledgeable of social and groundwater investigations including contaminated site characterization in accordance with ASTM protocols. Ms. Ortiz has also participated as a Technical Assessor in two cases of contamination of soil and water in the Amazon region of Ecuador performing exhaustive and complex Phase I & II of several oil gas facilities.

©2022 CBRE, INC.